

- | | | |
|----------------------------|----------------------------|-----------------------------|
| International Boundary | Bridge | Swamp |
| Provincial Boundary | Tunnel | Lookout |
| Mining Division Boundary | Power Transmission Line | Cliff or steep bank |
| City or Municipal Boundary | Pipeline | Mine |
| Indian Reservation | Stream...perennial | Crown Granted |
| Surveyed Boundary | Stream...intermittent, dry | Forfeited Mineral Claim |
| Unsurveyed Boundary | Ditch, canal, flume | Reverted C.G. Mineral Claim |
| Mineral and Placer Reserve | Dam | |
| Ecological Reserve | Rapid, Falls | |
| Park Boundary | Boundary-swamp, flat, snow | |
| Recreation Area Boundary | Swamp | |
| Railway | Railway (abandoned) | |
| Railway (abandoned) | Highway | |
| Trail, Truck, Logging Road | Public Road | |
| | Other Roads | |
| | Trail, Truck, Logging Road | |

DEPARTMENT OF MINES AND PETROLEUM RESOURCES
 VICTORIA B.C.
 SCALE 1/2 MILE = 1 INCH
 MINERAL TITLES REFERENCE MAP 92F/14W

This map is prepared only as a guide to the location of mineral claims and Placer Mining Leases as shown on the locator's sketches. For current or more specific information, application should be made to the Mining Division concerned.

Map prepared by Kevin Townsend
 from Air Interim Map 92 F/14 W
 drawn from aerial photographs dated 1964

WELDWOOD OF CANADA LIMITED

QUINSAM AREA
 EXPLORATION PROGRAMME

Legend
 Core Hole ——— •
 Drill Hole ——— ○

67 (M)



REFERENCE DRAWINGS	ISSUE	DATE	INITL	REVISIONS	ISSUE	DATE	INITL	REVISIONS

SCALE	1" = 200'
BY	DATE
DRAWN	DENISE L. JAN / 77
CHECKED	R. ENGLER DEC / 76
APPROVED	
1st ISSUED	

TITLE
**QUINSAM PROPERTY
 OVERBURDEN ISOPACH
 STRUCTURE CONTOUR
 NO. 1 SEAM NO. 3 SEAM**

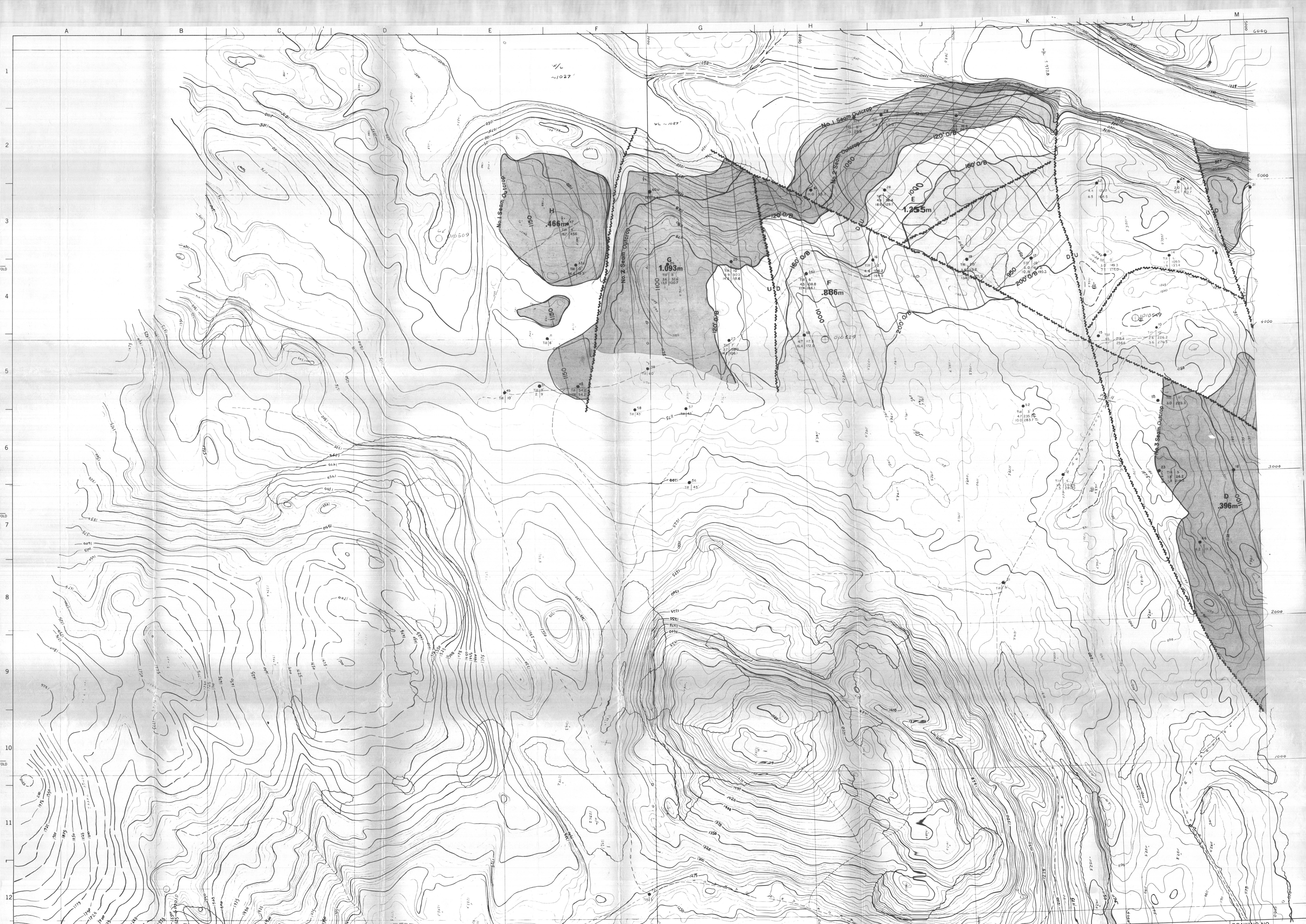
DRAWING NO. 2

MAP 2

67 MAR

ISSUE

ex-Quinsam 77(2)C



REFERENCE DRAWINGS

ISSUE DATE INITL

REVISIONS

ISSUE DATE INITL

REVISIONS

SCALE		
DRAWN	BY	DATE
CHECKED		
APPROVED		
1st ISSUED		

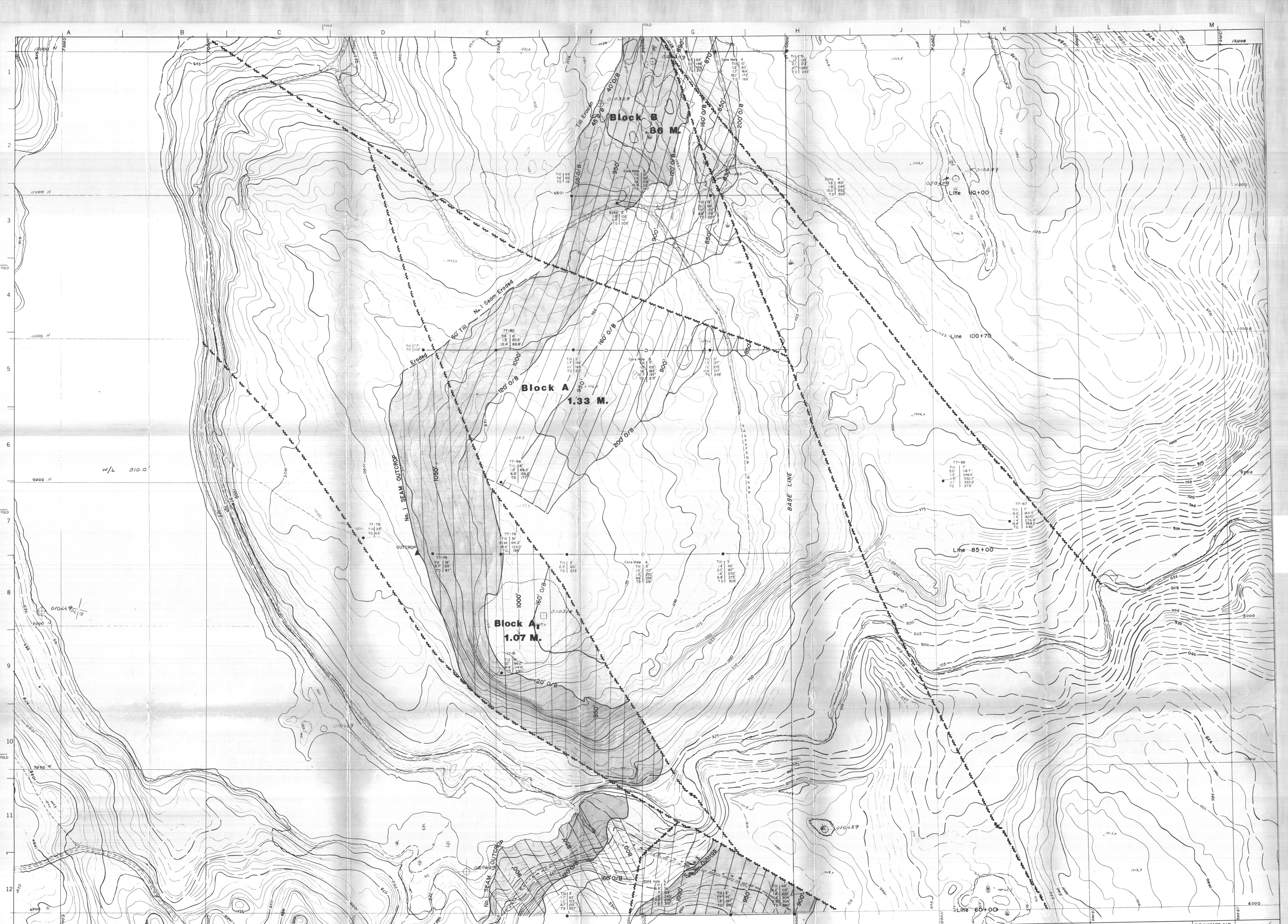
TITLE
**QUINSAM PROPERTY
 OVERBURDEN ISOPACH
 STRUCTURE CONTOUR
 NO.1 SEAM NO.3 SEAM**
ex-Quinsam 77(2)C

67
m3

DRAWING NO.

MAP 3

ISSUE



REFERENCE DRAWINGS

ISSUE DATE INITL

REVISIONS

ISSUE DATE INITL

REVISIONS

SCALE

BY	DATE
DRAWN M. MCLEOD	JAN 77
CHECKED R. ENGLER	
APPROVED	
1st ISSUED	

TITLE

QUINSAM PROPERTY
OVER BURDEN ISOPACH
STRUCTURE CONTOUR
No. 1 SEAM


67
M4

DRAWING NO. 1th

MAP 4

ISSUE

CX - QUINSAM 77(2)C



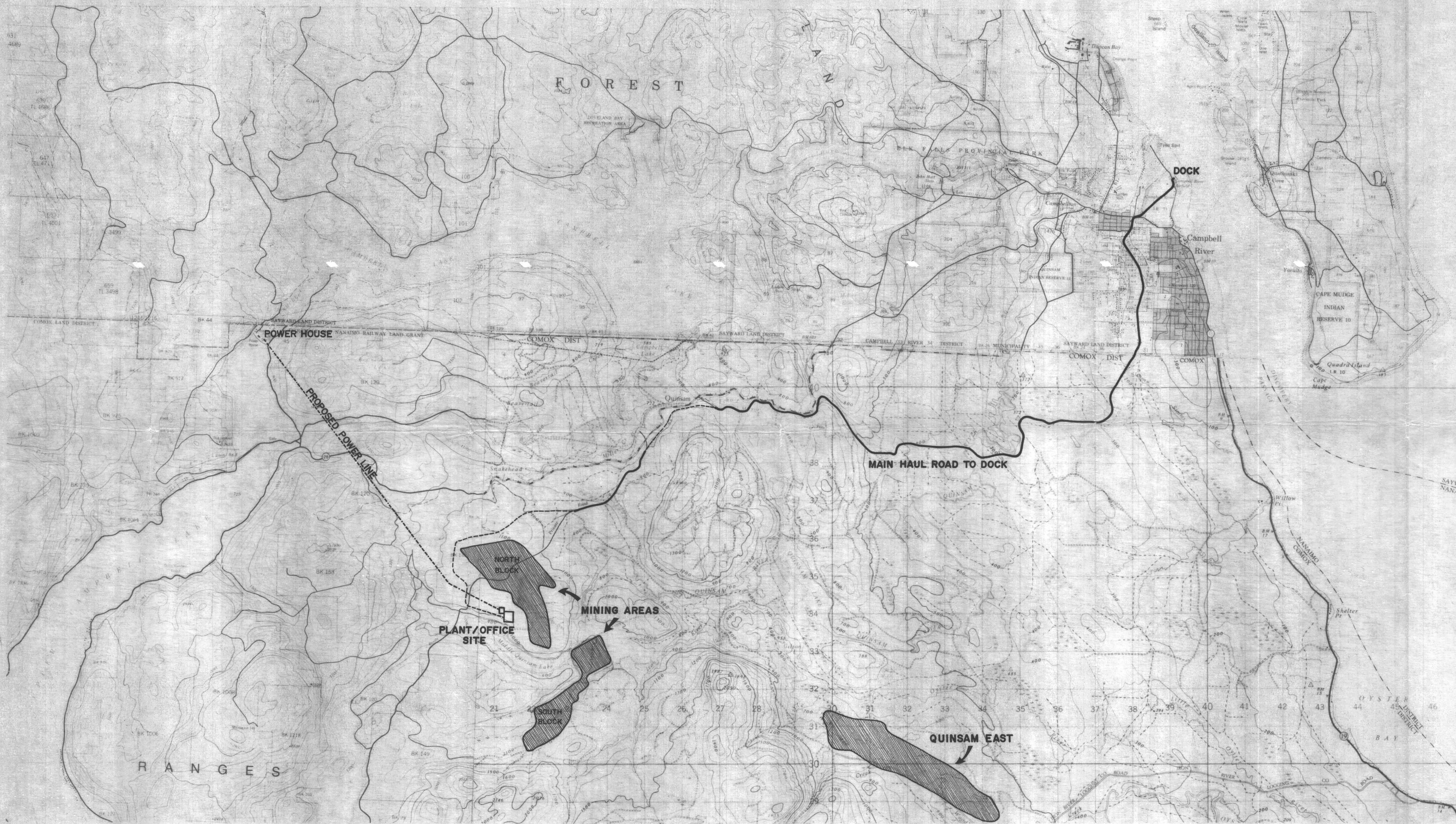
REFERENCE DRAWINGS	ISSUE DATE	INIT'L	REVISIONS	ISSUE DATE	INIT'L	REVISIONS

SCALE	400	0	400
TITLE			
DRAWN	BY	DATE	
CHECKED	R.V.	JULY 1977	
APPROVED			
1st ISSUED			

QUINSAM EAST COAL RESERVES
LOWER QUINSAM LAKE AREA
MAP 5
CX-Quinsam 77 (2) C


67
m5

DRAWING NO.	
ISSUE	



67
M6

cx- Quinsam 77(2)c
PRELIMINARY LOCATION PLAN
QUINSAM PROPERTY
MAP 6



SCALE : 1:50,000