

STP PRINGLETON 52(2)B

▶ OPEN FILE
PRINGLETON COALFIELD
G.S.C. MAPS.

1952

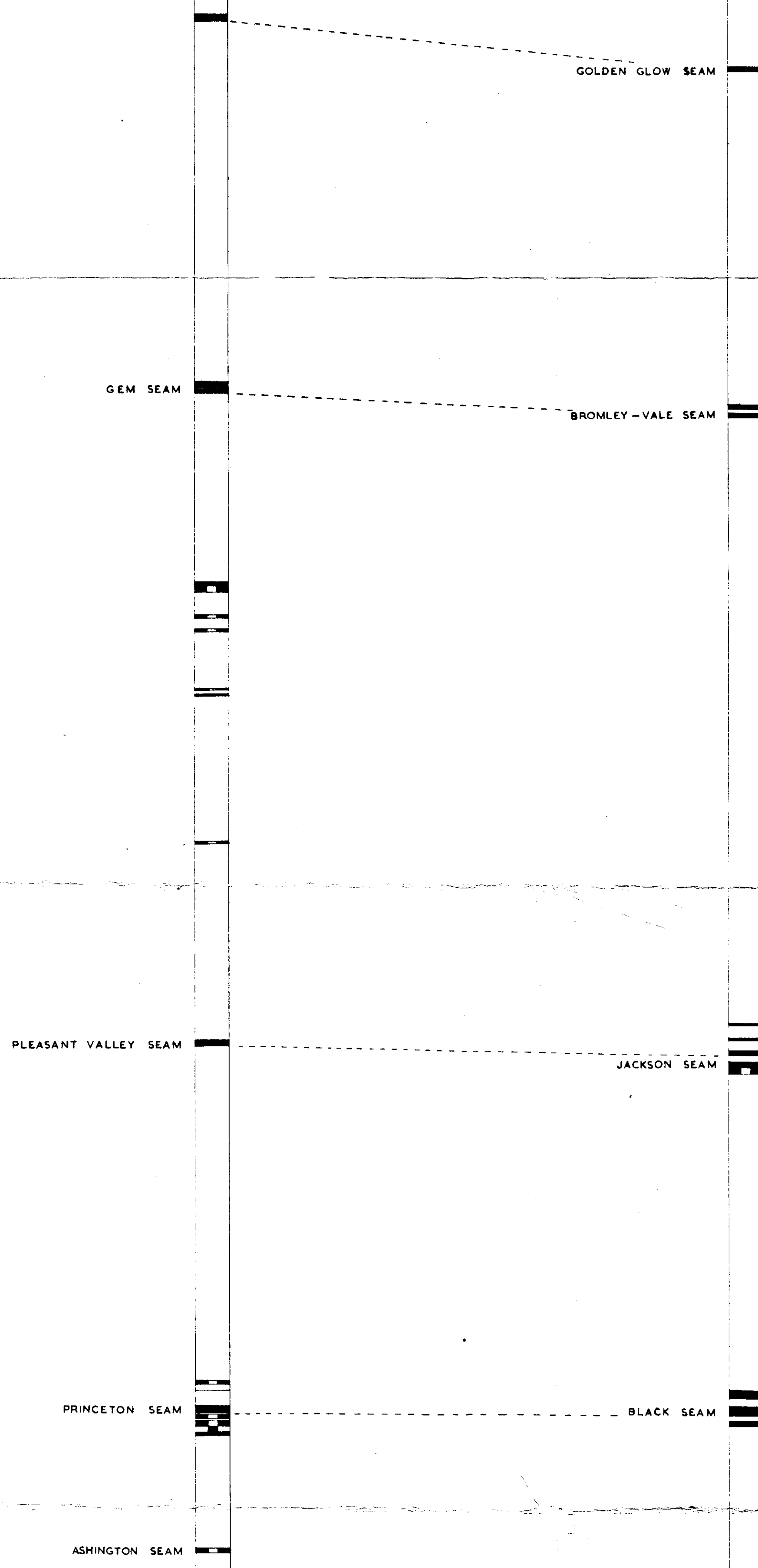
00190

TOWN OF PRINCETON

BROMLEY-VALE AREA

ALLENBY ANTICLINE

NINE-MILE CREEK AREA



P-57-2
CORRELATION CHART


PRINCETON COALFIELD B.C.

SCALE: 1"=100'

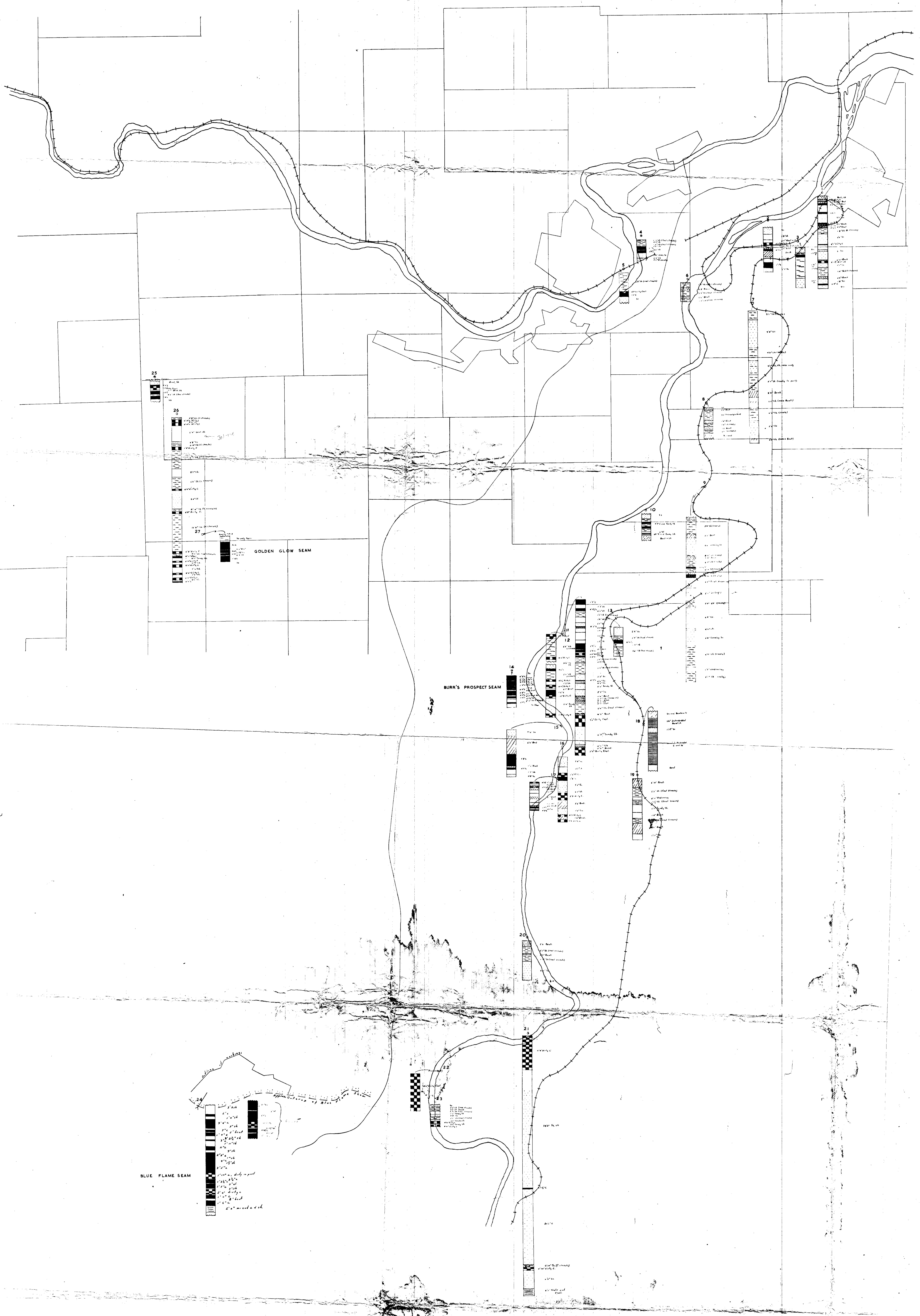
DATE: NOV. 1951

190

GEOLOGICAL SURVEY OF CANADA No. 1



22
546



P-51-6
COAL-FACIES MAP
MISCELLANEOUS SECTIONS 190


PRINCETON COALFIELD
 BRITISH COLUMBIA

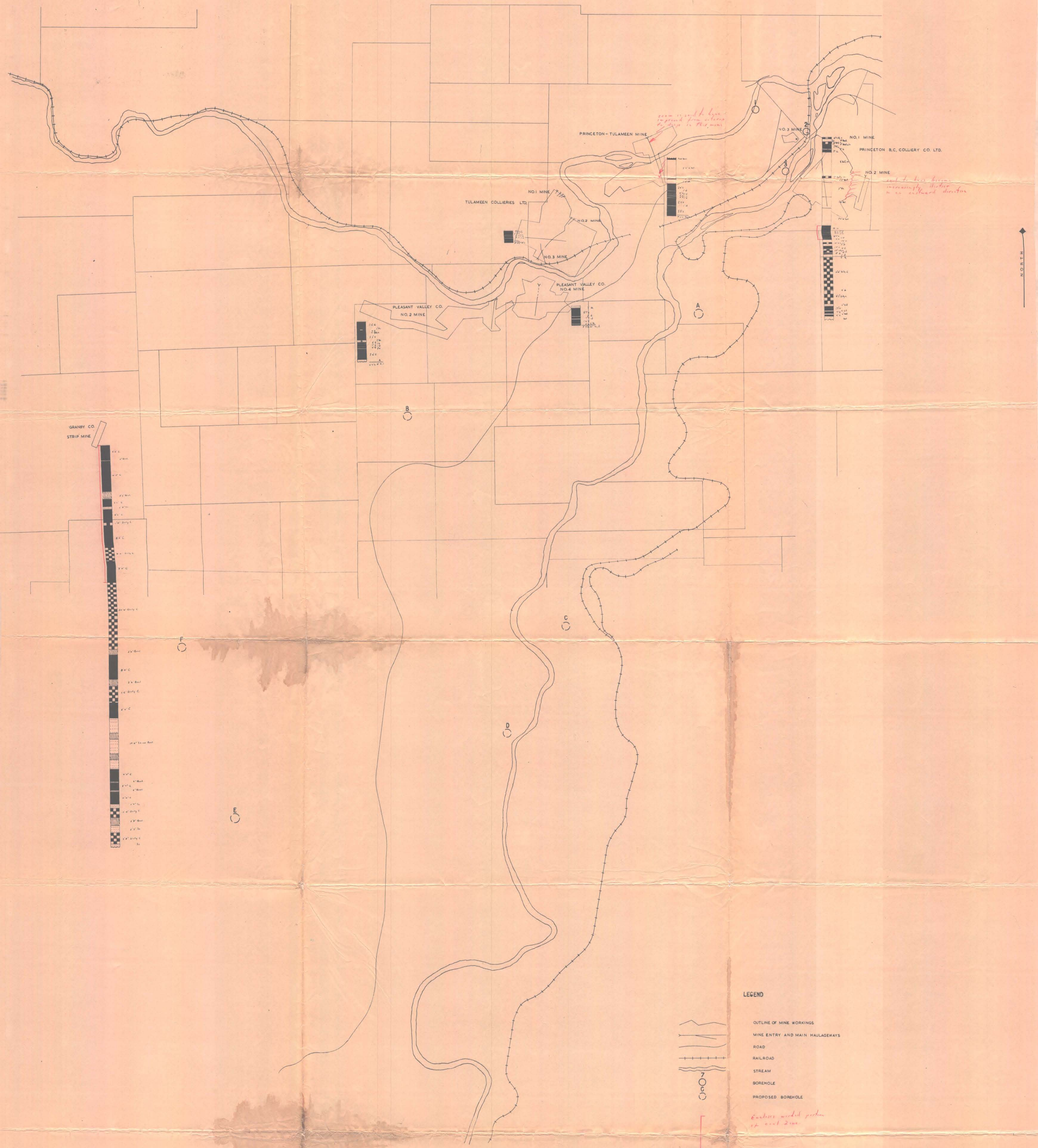
SCALE: 1" = 1000' DATE: NOV. 1951

GEOLOGICAL SURVEY OF CANADA

No. (2)

22
 (M)





P-51-3 **190**
COAL-FACIES MAP
PRINCETON-BLACK SEAM
 PRINCETON COALFIELD
 BRITISH COLUMBIA

SCALE: 1" = 1000' DATE: NOV. 1951

GEOLOGICAL SURVEY OF CANADA

JUN 3 1952
 LIBRARY

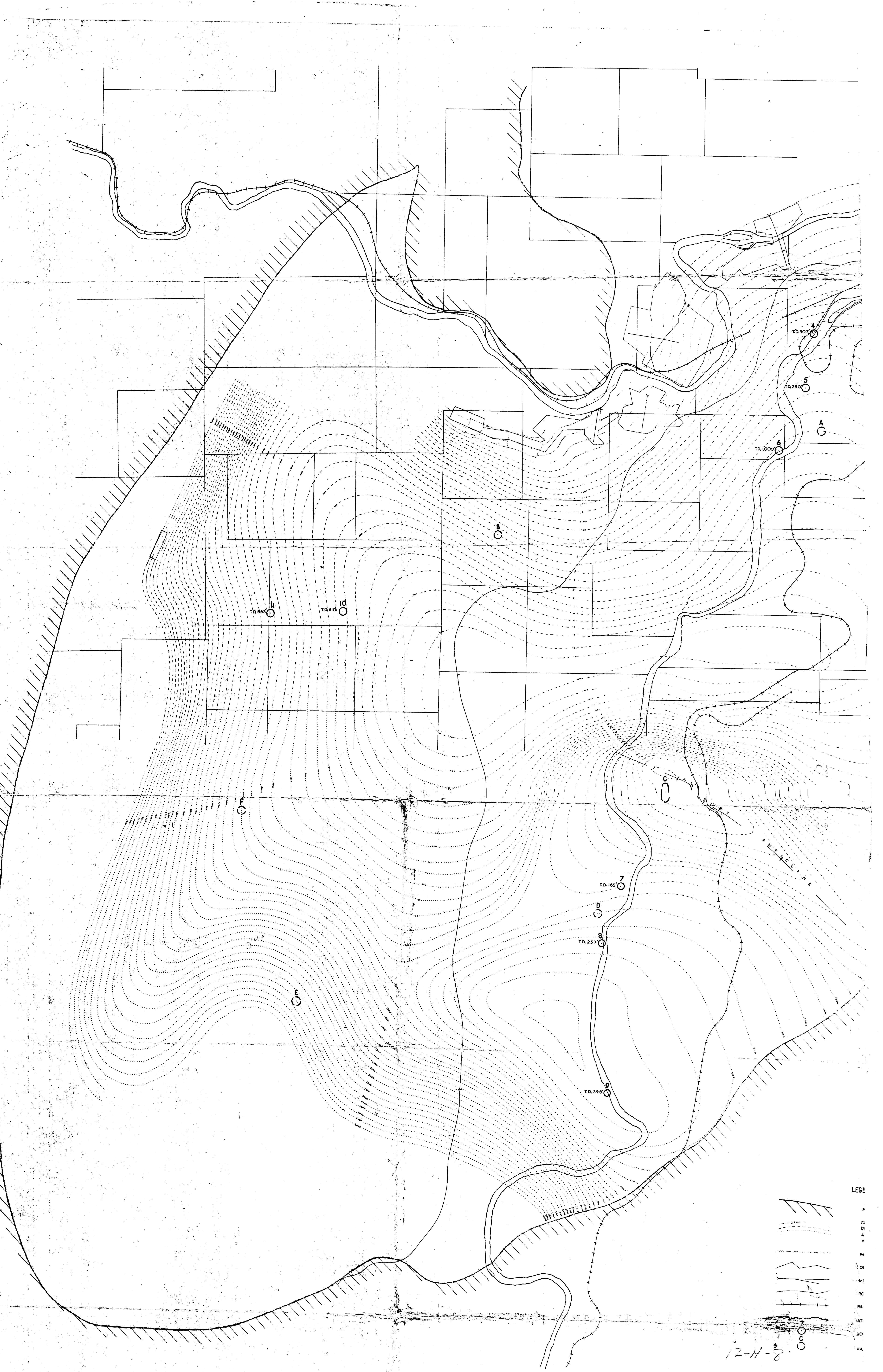
(13)

No. (3) 22

LEGEND

- OUTLINE OF MINE WORKINGS
- MINE ENTRY AND MAIN HAULAGEWAYS
- ROAD
- RAILROAD
- STREAM
- BOREHOLE
- PROPOSED BOREHOLE

Easterly worked portion of coal seam




P-51-1 190
STRUCTURAL CONTOUR MAP

PRINCETON COALFIELD
 BRITISH COLUMBIA

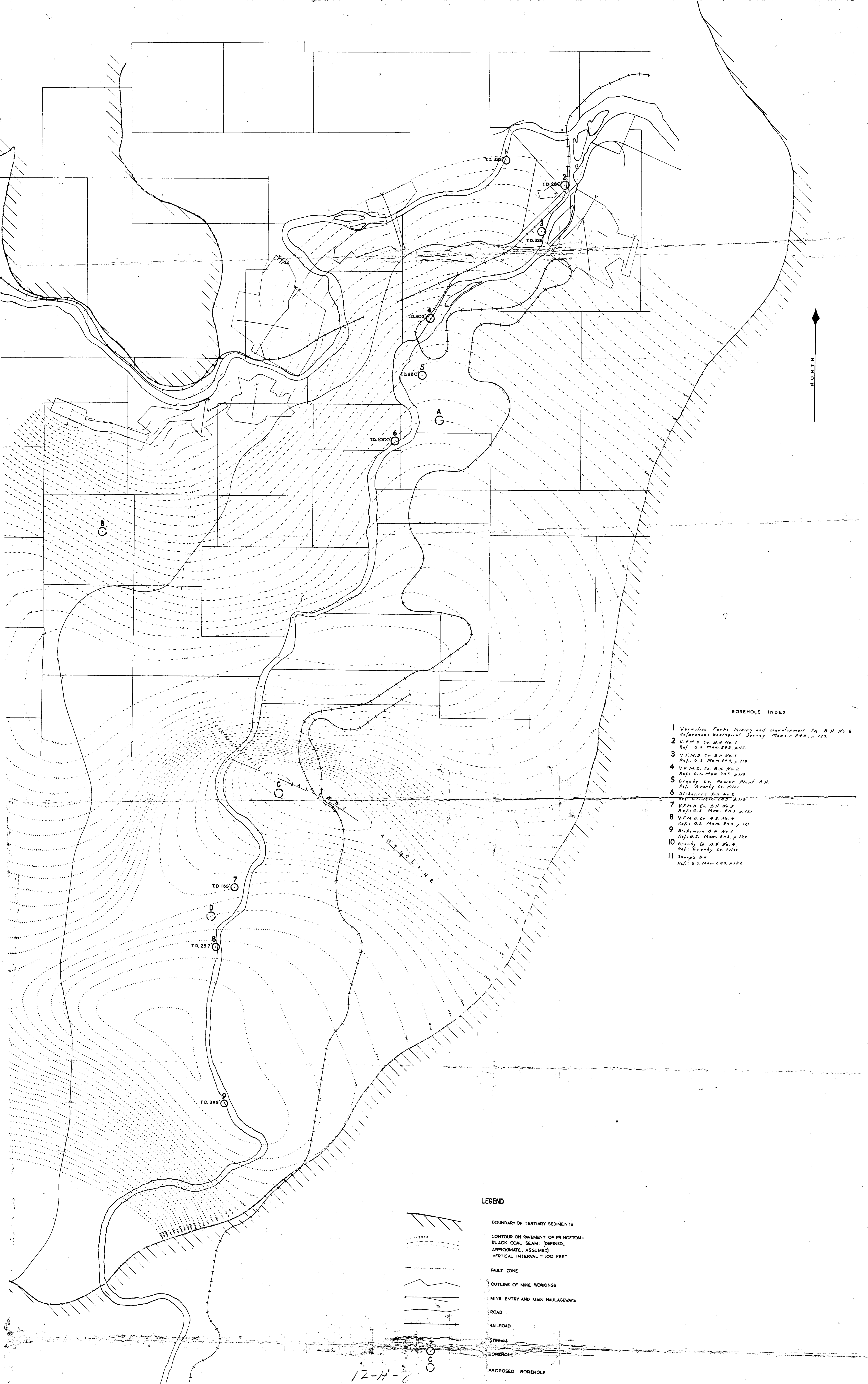
22

SCALE: 1" = 1000' DATE: SEPT. 20, 1951

GEOLOGICAL SURVEY OF CANADA No. 4.



M-4A



BOREHOLE INDEX

- 1 Vermilion Forks Mining and Development Co. B.H. No. 6.
Reference: Geological Survey Memoir 243, p. 123.
- 2 V.F.M.D. Co. B.H. No. 1
Ref: G.S. Mem. 243, p. 117.
- 3 V.F.M.D. Co. B.H. No. 3
Ref: G.S. Mem. 243, p. 119.
- 4 V.F.M.D. Co. B.H. No. 2
Ref: G.S. Mem. 243, p. 119.
- 5 Granby Co. Power Plant B.H.
Ref: Granby Co. Files.
- 6 Blackmore B.H. No. 2
Ref: G.S. Mem. 243, p. 119.
- 7 V.F.M.D. Co. B.H. No. 5
Ref: G.S. Mem. 243, p. 121.
- 8 V.F.M.D. Co. B.H. No. 9
Ref: G.S. Mem. 243, p. 121.
- 9 Blackmore B.H. No. 1
Ref: G.S. Mem. 243, p. 122.
- 10 Granby Co. B.H. No. 4
Ref: Granby Co. Files.
- 11 Sharp's B.H.
Ref: G.S. Mem. 243, p. 122.

LEGEND


- BOUNDARY OF TERTIARY SEDIMENTS
- CONTOUR ON PAVEMENT OF PRINCETON-
BLACK COAL SEAM: (DEFINED,
APPROXIMATE, ASSUMED)
VERTICAL INTERVAL = 100 FEET
- FAULT ZONE
- OUTLINE OF MINE WORKINGS
- MINE ENTRY AND MAIN HAULAGWAYS
- ROAD
- RAILROAD
- STREAM
- BOREHOLE
- PROPOSED BOREHOLE

P-51-1 190
STRUCTURAL CONTOUR MAP

PRINCETON COALFIELD
BRITISH COLUMBIA

SCALE: 1" = 1000' DATE: SEPT. 20, 1951

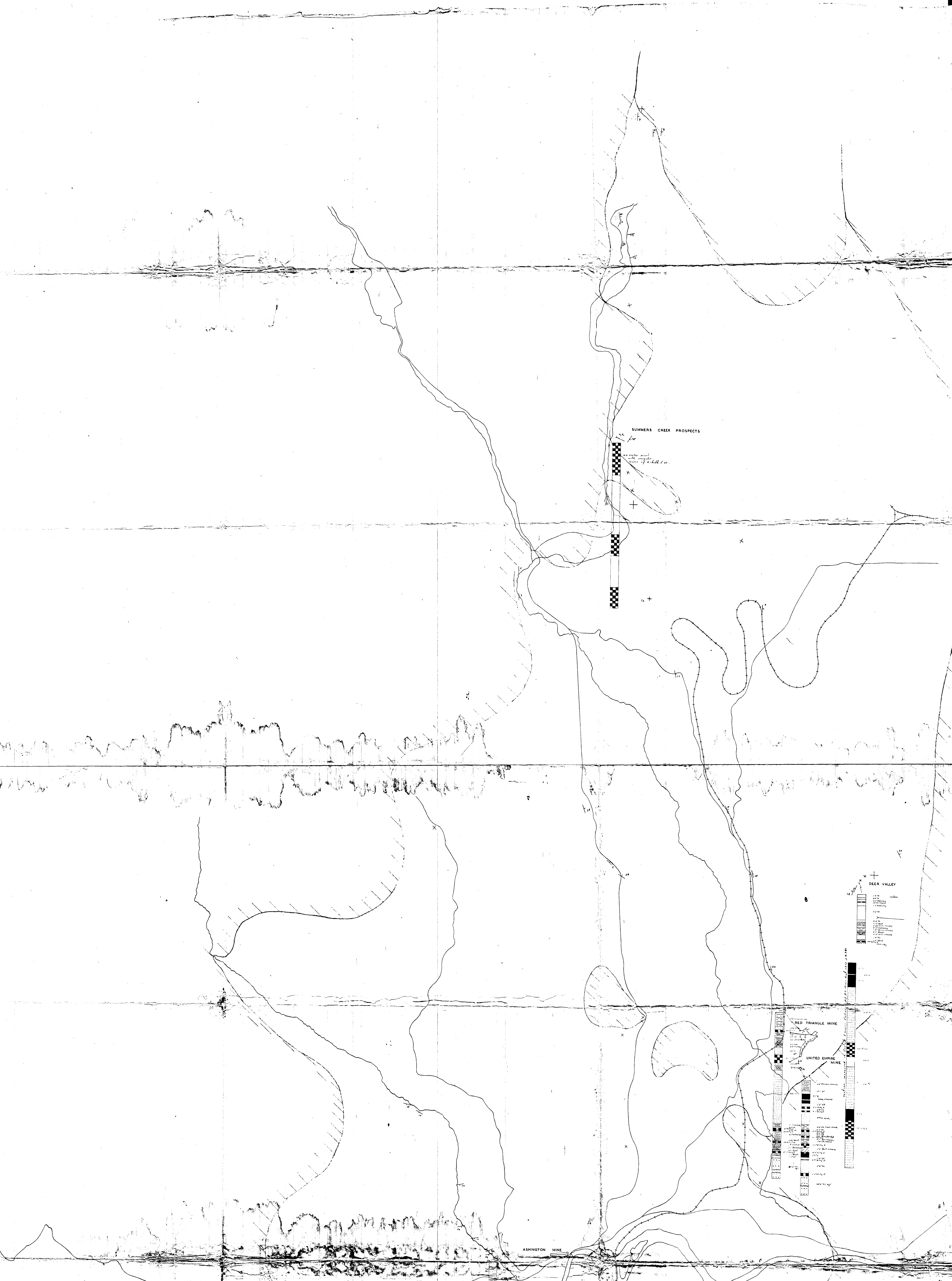
GEOLOGICAL SURVEY OF CANADA No. 4.



12-11-6

22

1140



P-51-7
NORTHERN AREA 190

PRINCETON COALFIELD
BRITISH COLUMBIA

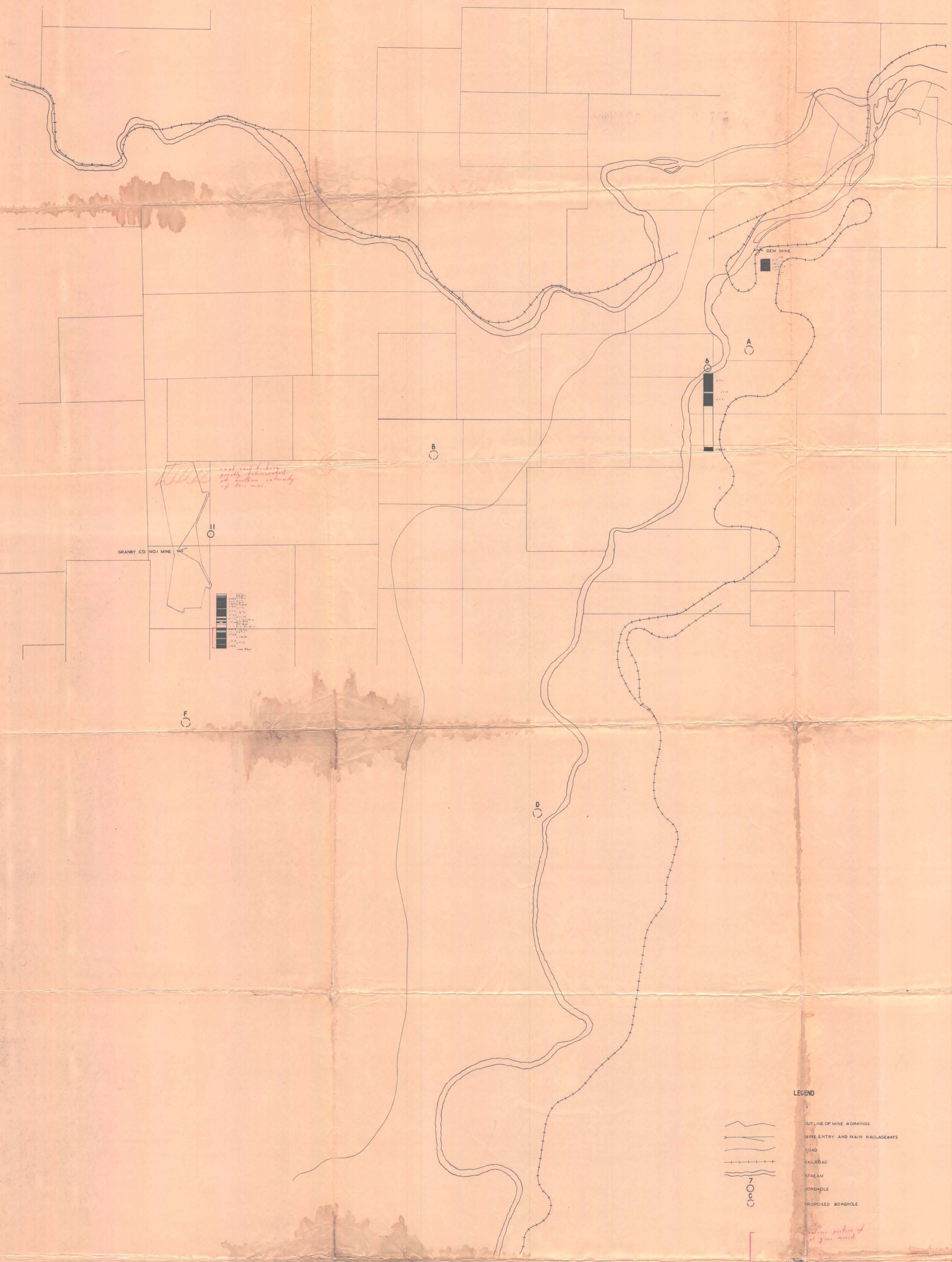
SCALE: 1" = 1000' DATE: NOV 1951

GEOLOGICAL SURVEY OF CANADA No. 6

LIBRARY
JUN 3 1952

(M5)

22



NORTH

GRANBY CO. NO. 1 MINE

GEM MINE

coal and bedding gently dip towards the stream on both sides of the mine.

LEGEND

- OUTLINE OF MINE WORKINGS
- MINE ENTRY AND MAIN HAULAGeways
- ROAD
- RAILROAD
- STREAM
- BOREHOLE
- PROPOSED BOREHOLE

red line portion of gem mine

P-51-4
COAL-FACIES MAP
BROMLEY VALE - GEM SEAM
 PRINCETON COALFIELD
 BRITISH COLUMBIA

SCALE: 1" = 1000' DATE: NOV. 1951

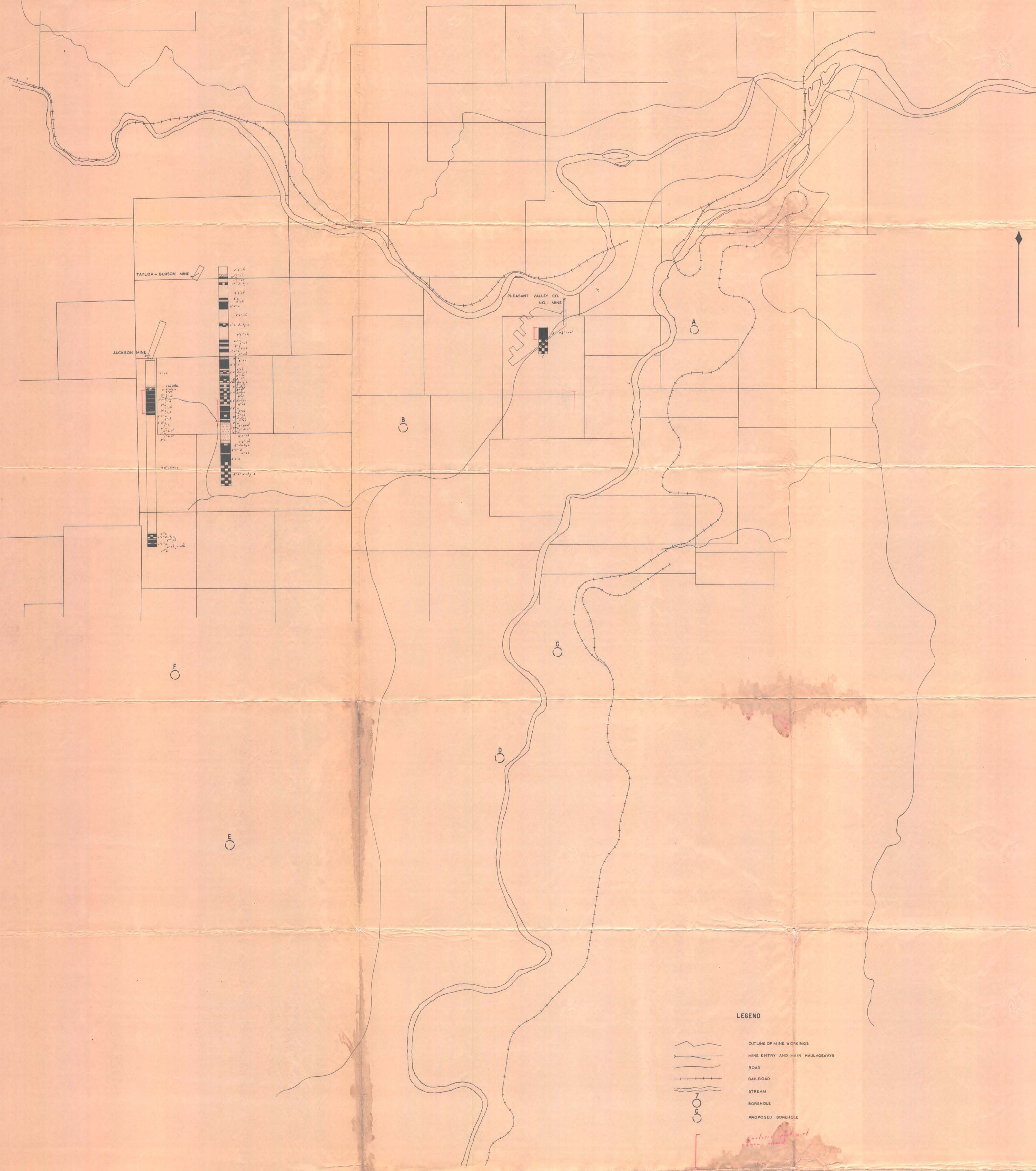
GEOLOGICAL SURVEY OF CANADA

BRITISH COLUMBIA
 JUN 3 1952
 LIBRARY

190

190

22



P-51-5 190
COAL-FACIES MAP
JACKSON-PLEASANT VALLEY SEAM

PRINCETON GOALFIELD
 BRITISH COLUMBIA

SCALE: 1" = 1000' DATE: NOV. 1951

GEOLOGICAL SURVEY OF CANADA



No. (7)

M7

LEGEND

- OUTLINE OF MINE WORKINGS
- MINE ENTRY AND MAIN HAULAGEWAYS
- ROAD
- RAILROAD
- STREAM
- BOREHOLE
- PROPOSED BOREHOLE

RLC

22

57-PRINCETON 52 (2) B.