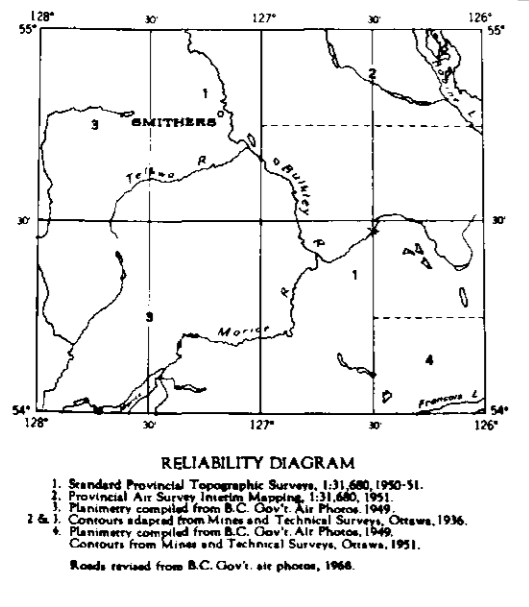


Crows Nest Resources Limited
EXPLORATION
WEST CENTRAL, B.C.
TELKWA PROJECT

240
INDEX MAP ①

N.T.S. 93L U.T.M. Zone 9
AUTHOR: CAMERON SCALE: 1:250,000 ENCLOSURE No.:
DATE: 84 02 REVISED: 84-08 DRAWING No: TW6A01
To Accompany

HJ-100



First Status Edition compiled and produced by Geographic Division, Survey and Mapping Branch, Dept. of Lands of Forest, Victoria, B.C., 1953.
Third Status Edition revised 1968

REFERENCE

Land granted or covered by application under the Land Act	—
Surveyed Timber or Pulp Lease, Timber or Pulp Licence	—
Indian Reserve	—
Government Reserve	—
Land District Boundary	—
Provincial Forest Boundary	—
Tree Farm Licence	—
Municipality	—
Water Supply Area	—
Park	—
Park less than 40 acres	—
Campground	—
Forest Service Location	—
Settlement or Locality	—
Post Office	—
School	—
Hospital	—
Mine	—
Dike	—
Historic Monument	—
Mill Race	—
International Boundary and Monument	—

SMITHERS
BRITISH COLUMBIA
COAST LAND DISTRICT—RANGE 5

Scale 1:250,000 or approximately 1 Inch to 4 Miles

Scale of Kilometres

Magnetic Declination approximately 26° 45' East of Centre of sheet, 1968
Decreasing approximately 9" annually

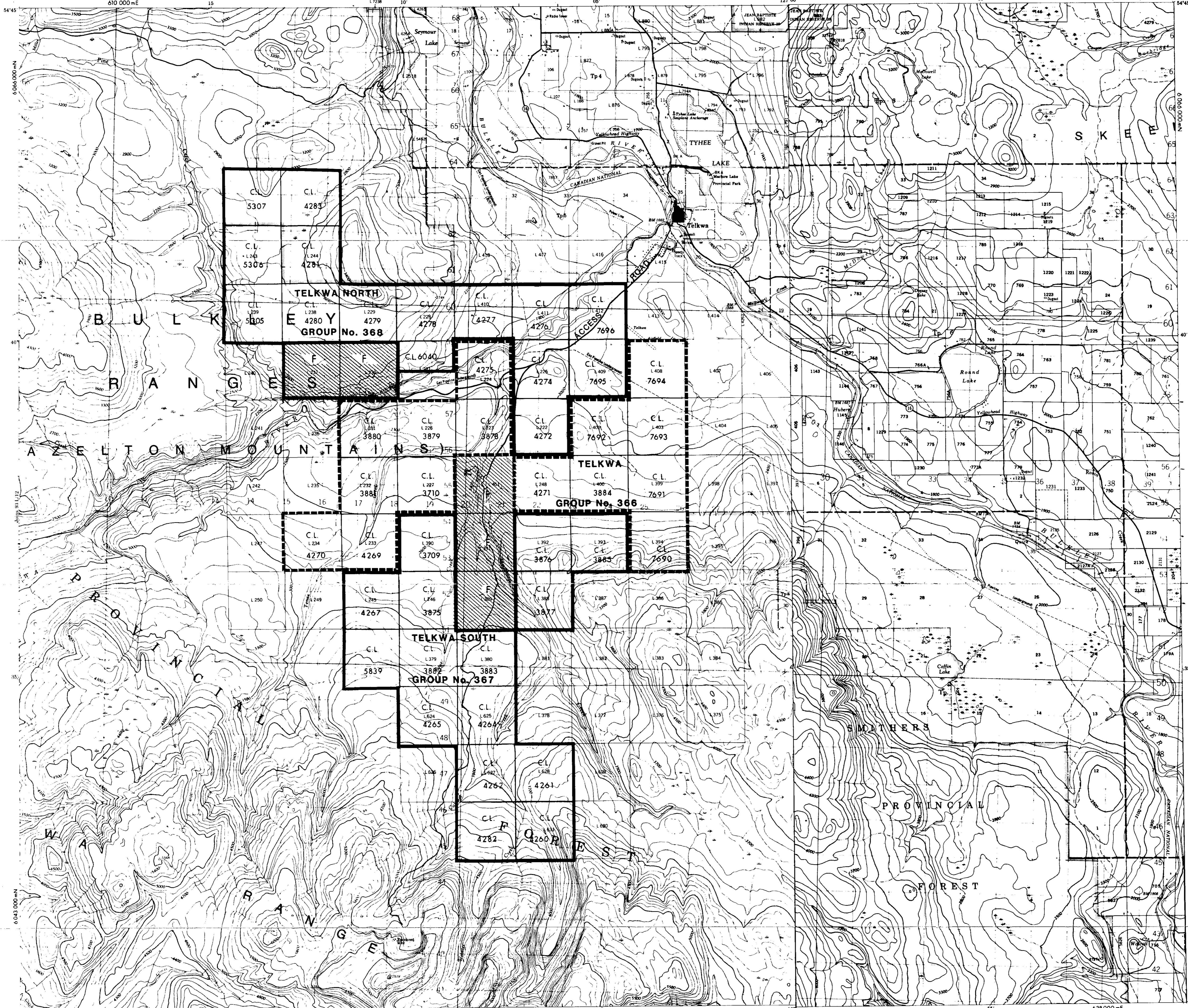
Maps and indices with grid lines may be obtained from the Map Production Division, British Columbia Land Service, Parliament Building, Victoria, B.C.

REFERENCE

Road, Hard Surface, All Weather	—
Road, Loose Surface, All Weather	—
Road, Loose Surface, Less than 2 lanes	—
Private Logging, Motor etc.	—
Four Wheel Drive	—
Railway	—
Main Telephone Line	—
Main Electric Power Line	—
Horizontal Control Station	—
Contour (Interval 500 feet)	—
Elevation in feet above mean sea-level	—
Intermittent Stream	—
Intermittent Lake or Seasonal Inundation	—
Swamp or Inland Spring	—
Spring	—
Dam	—
Customs Office	—
Lighthouse (occupied)	—
Airport or Airstrip	—
Anchorages or Tugboat Anchorage	—
Abandoned Railway	—

On the above map index, the maps published are shown that:
With Dotted for land areas
Without — — — — —
Land Commissioners' Offices are located in Skeena and Fraser Lake.
Mineral Claims are not shown on this sheet.
District land lots, 5 acres or less may not be shown due to the scale of the map.

K. Telkwa 84/240



TELKWA NORTH GROUP No. 368

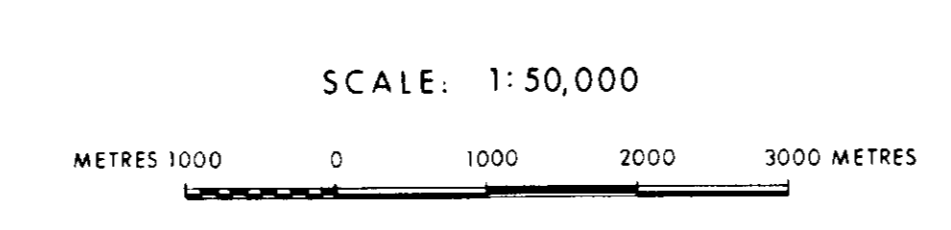
TELKWA GROUP No. 366

TELKWA SOUTH GROUP No. 367

Grid cells containing C.L. numbers: 5307, 4283, 5306, 4284, 4279, 4278, 4277, 4276, 7696, 6060, 4275, 4274, 7695, 7694, 3880, 3879, 3878, 4272, 7692, 7693, 3888, 3710, 4271, 3884, 7691, 4270, 4269, 3709, 3876, 3885, 7690, 4267, 3875, 3877, 3878, 3879, 5839, 3882, 3883, 4265, 4264, 4262, 4261, 4282, 4260.

MAP INDEX

127°30'	126°00'
93-13	93-15
54°45'	54°45'
93-12	93-10
54°30'	54°30'
93-11	93-9
54°15'	54°00'
127°30'	126°00'



TK-Telkwa 94(2)A **240**

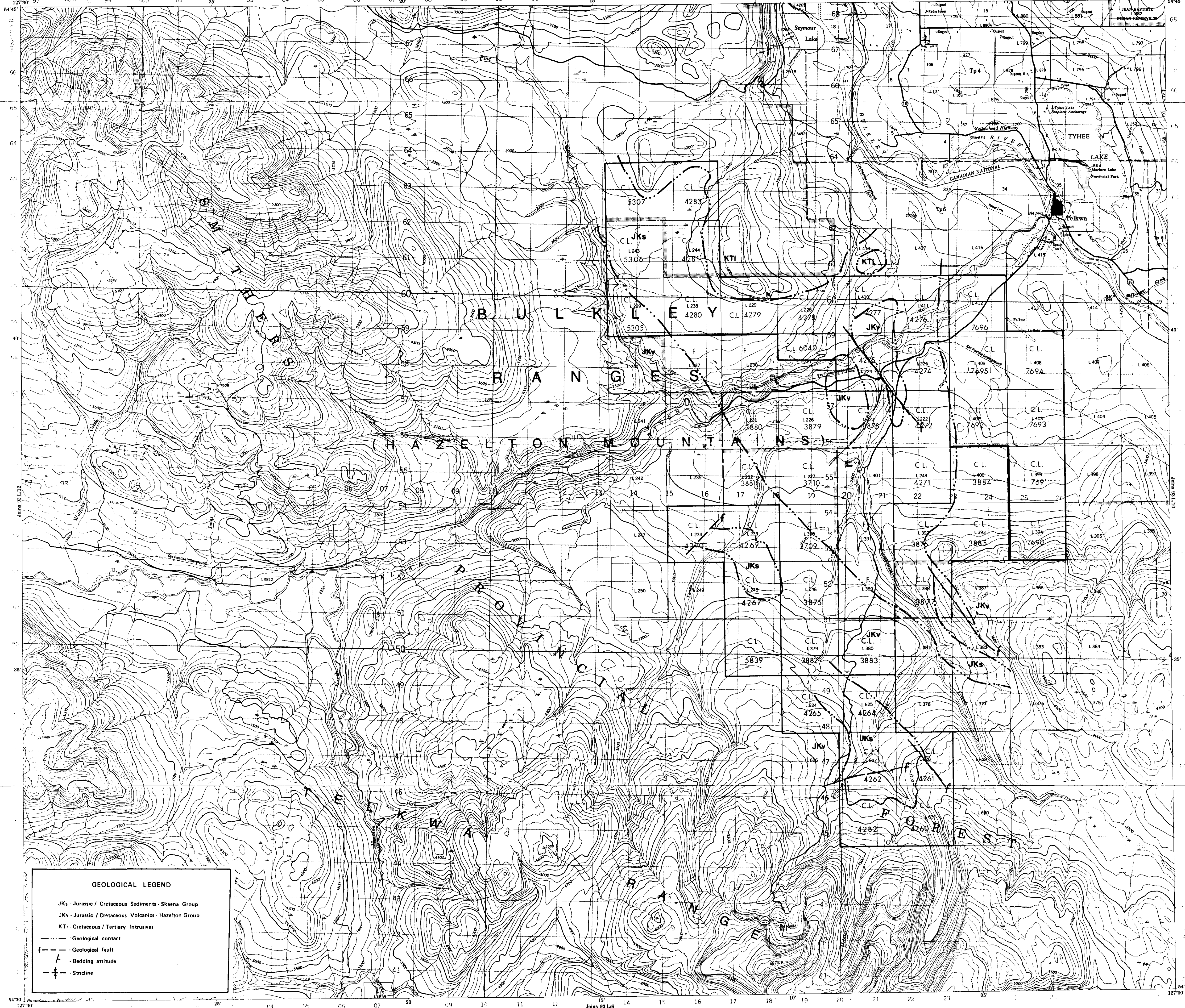
Crows Nest Resources Limited
EXPLORATION
WEST CENTRAL B.C.
TELKWA PROJECT

ROAD ACCESS MAP ②

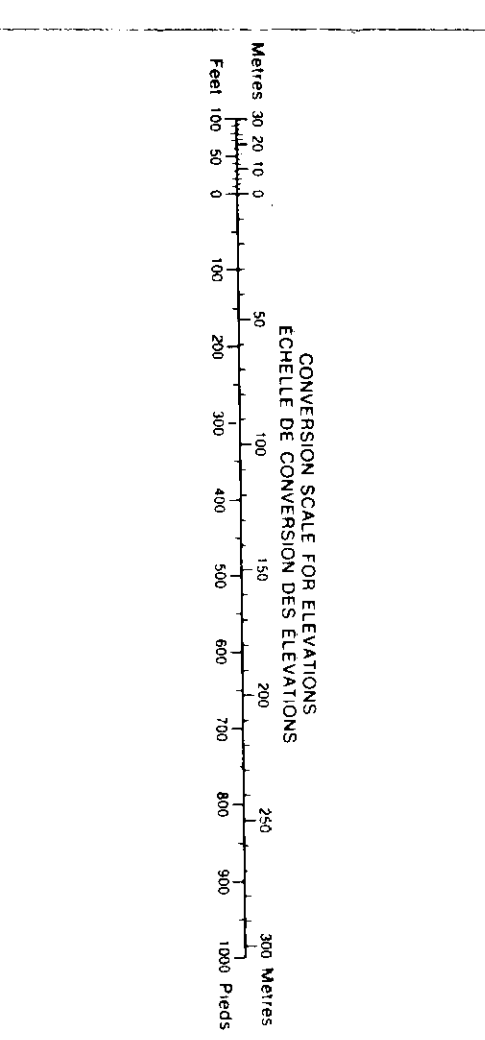
SHELL - CNRL LICENCES TELKWA 93-L-11,10 UTM Zone 9

AUTHOR CAMERON	SCALE 1:50,000	ENCLOSURE No.
DATE 82-12	REVISED JULY, 1984	DRAWING No. TW5A01
To Accompany		

58 38 127 08

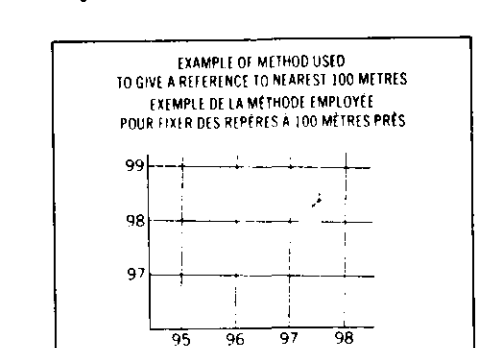
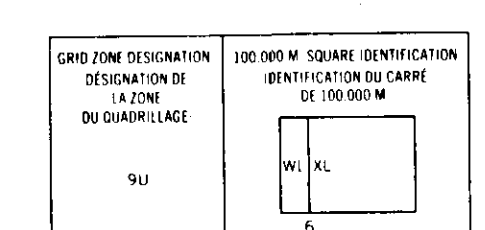


Military users, refer to this map as Reference de cette carte pour usage militaire. SERIES A 721 SERIE MAP 93 L/11 CARTE EDITION 2 MCE EDITION



Vertical scale diagram showing horizontal values. Text: 'The diagram is to give horizontal values APPROXIMATELY METERS (201 INCHES) 1973 CANADIAN MAP. Along a slope of 3%.'

ONE THOUSAND METRE UNIVERSAL TRANSVERSE MERCATOR GRID ZONE 9 QUADRILLE DE MILE METRES TRANSCHESES UNIVERSEL DE MERIDIEN



REMARKS: CHURCH, EGLISE. 1:50,000. Read number on grid line. Letters on vertical grid line. LONGITUDE (E) = 118° 10' 00" W. Example of a square from this map. Example of a square from this map. Example of a square from this map.

VERTICAL SCALE: 1:50,000. Example of a square from this map. Example of a square from this map. Example of a square from this map.

GEOLOGICAL LEGEND

- JKs - Jurassic / Cretaceous Sediments - Skeena Group
- JKv - Jurassic / Cretaceous Volcanics - Hazelton Group
- KTI - Cretaceous / Tertiary Intrusives
- Geological contact
- - - Geological fault
- F Bedding attitude
- ⊥ Strike-slip

Roads	Routes	Hard surface, all weather	Gravel	Gravel
Unimproved roads	Unimproved roads	Unimproved roads	Unimproved roads	Unimproved roads
Unimproved roads	Unimproved roads	Unimproved roads	Unimproved roads	Unimproved roads

TELKWA
COAST LAND DISTRICT RANGE 5
BRITISH COLUMBIA
Scale 1:50,000 Echelle

This Preliminary Map is equivalent to a standard map in accordance with the...
Cet atlas préliminaire équivaut à une carte régulière...
Some names on this map are not yet official. Corrections or additions are invited by the Survey and Mapping Branch.

These maps are prepared by the DIRECTION DES LEVÉS ET DE LA CARTOGRAPHIE, MINISTÈRE DE L'ÉNERGIE, DES MINES ET DES RESSOURCES, à l'aide de données géométriques prises en 1988. Vérification des bornes en 1971. Imprimé en 1975.


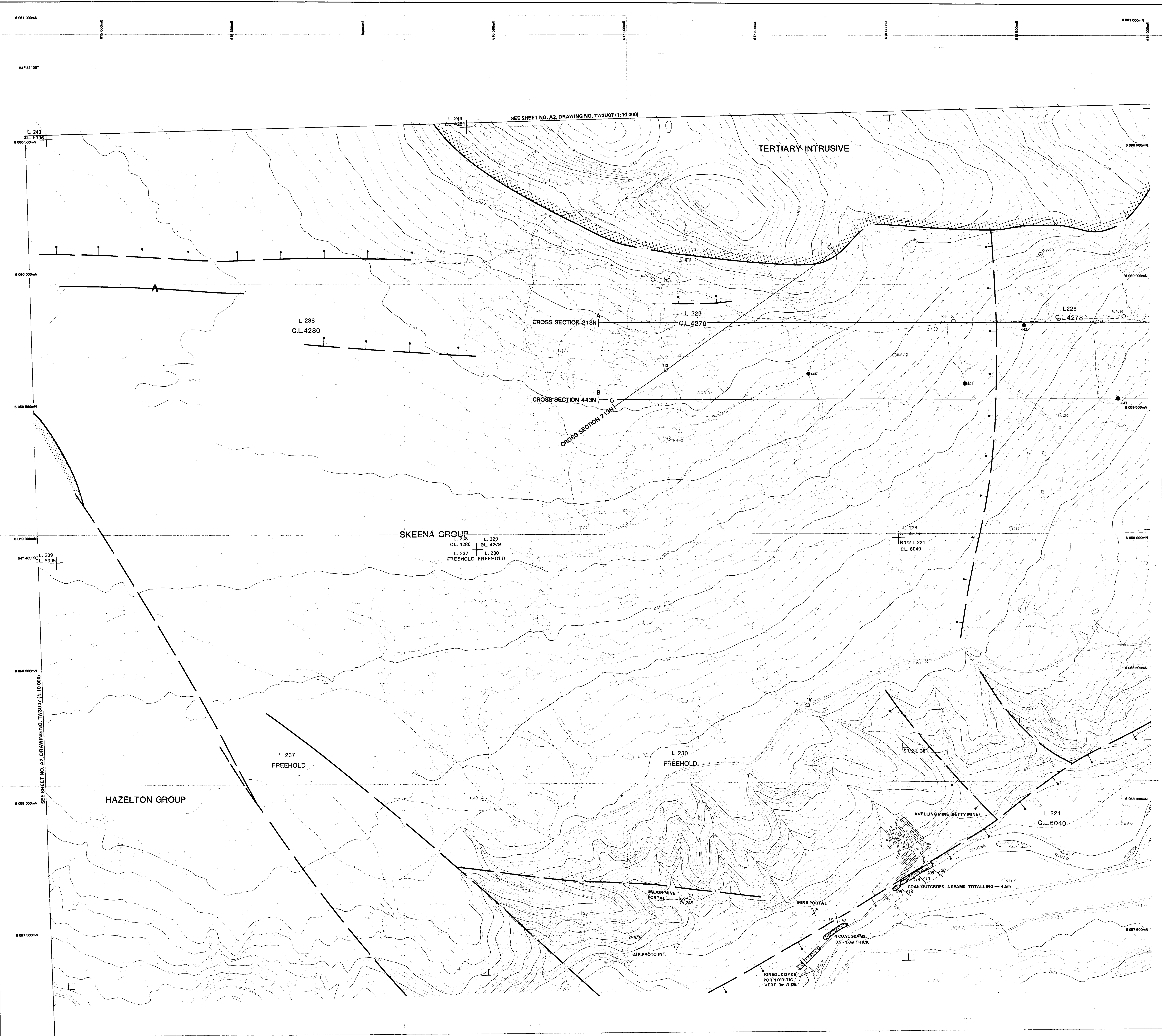
240

Crows Nest Resources Limited
EXPLORATION
WEST CENTRAL B.C.
TELKWA PROJECT

GEOLOGY COMPILATION MAP

N.T.S. 93 L/11 U.T.M. Zone 9

AUTHOR: CAMERON SCALE: 1:50,000 ENCLOSURE No: 1
DATE: 04-07 REVISED: 04-12 DRAWING No: TW5U01
To Accompany 1984 GEOLOGICAL REPORT



LEGEND

MAIN ROAD
 SECONDARY ROAD
 BRIDGE, CULVERT
 TRACK or TRAIL
 BUILDING
 POLE
 FENCE
 LOT LINE
 CUT LINE
 SPOT HEIGHT
 CONTOURS
 DEPRESSION

RIVER
 INTERMITTENT STREAM
 LAKE
 SWAMP
 SAND
 SLIDE
 TREES
 DRILL HOLE
 HORIZONTAL CONTROL
 VERTICAL CONTROL
 HORIZONTAL VERTICAL CONTROL
 NOTE: LOT LINES APPROXIMATE ONLY

MAP PROJECTION: UNIVERSAL TRANSVERSE MERCATOR
 CENTRAL MERIDIAN REFERENCE 129° W UTM Zone 9

SURVEY NOTE:
 Coordinates are on U.T.M. Grid (Zone 9) and are derived from Government control stations BIVAN, POIR, and TON. Elevations are on Geodetic Datum and are derived from BM7946369. 538.922 metres via reciprocal trigonometric levelling.
 NOTE: 5 Metre Contour interpolated from 1:2000 Mapping.
 PREPARED BY: Aero Geometrics Ltd.

SCALE: 1:5000

CONTOUR INTERVAL: 5 METRES

DATE OF PHOTOGRAPHY:
 Topography 1972
 Planimetry 1975 & 1978
 Completion 1981 Cartography 1982
 Update: Photography 1982 & 1983
 Compilation 1982 Cartography 1983

LEGEND

HAZELTON GROUP (VOLCANICS) - (unconformable contacts) - Jurassic
 SKEENA GROUP (SEDIMENTS) - (unconformable contacts) - Lower Cretaceous
 TERTIARY INTRUSIVE - (unconformable contacts)
 REVERSE FAULT (KNOWN) - (triangle indicates upthrown side)
 REVERSE FAULT (APPROXIMATE) - (triangle indicates upthrown side)
 FAULT (DEFINED) - (type unknown)
 FAULT (UNDEFINED) - (type unknown)
 NORMAL FAULT (KNOWN) - (red poles indicate downthrown side)
 NORMAL FAULT (APPROXIMATE) - (red poles indicate downthrown side)
 ALIGNMENT OF UNKNOWN GEOLOGICAL SIGNIFICANCE (air photo interpreted)
 BEDDING ATTITUDE
 OUTCROP
 B.V.C. SURFACE MINE AREA AND BOUNDARIES OF PREVIOUS UNDERGROUND MINES
 DRILL HOLE (Crows Nest Resources Ltd.)
 BULKLEY VALLEY COLLIERIES LTD.
 PREVIOUS UNDERGROUND MINE
 COAL LICENCE BOUNDARY (approx)
 TRENCH
 PLACER EXPLN' DRILL HOLE - 1970
 SYNCLINE (arrow indicates direction of plunge)

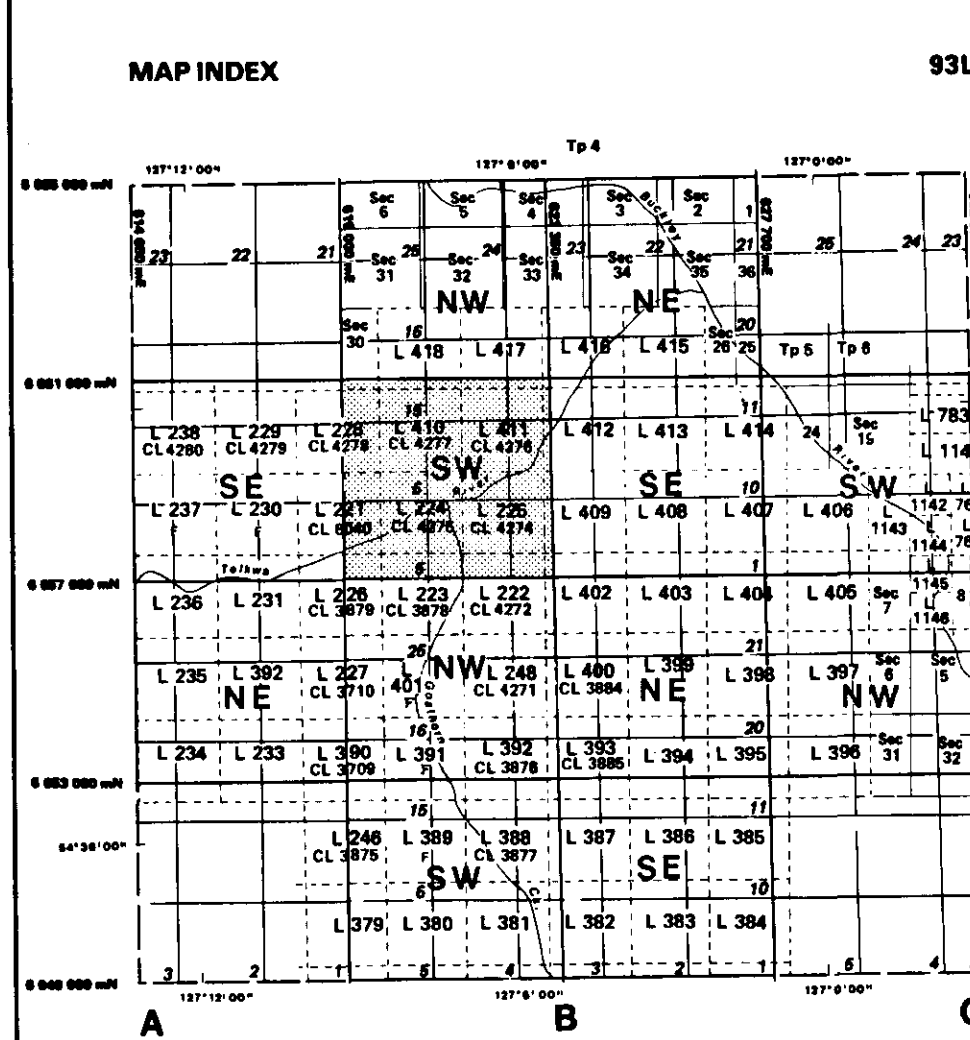
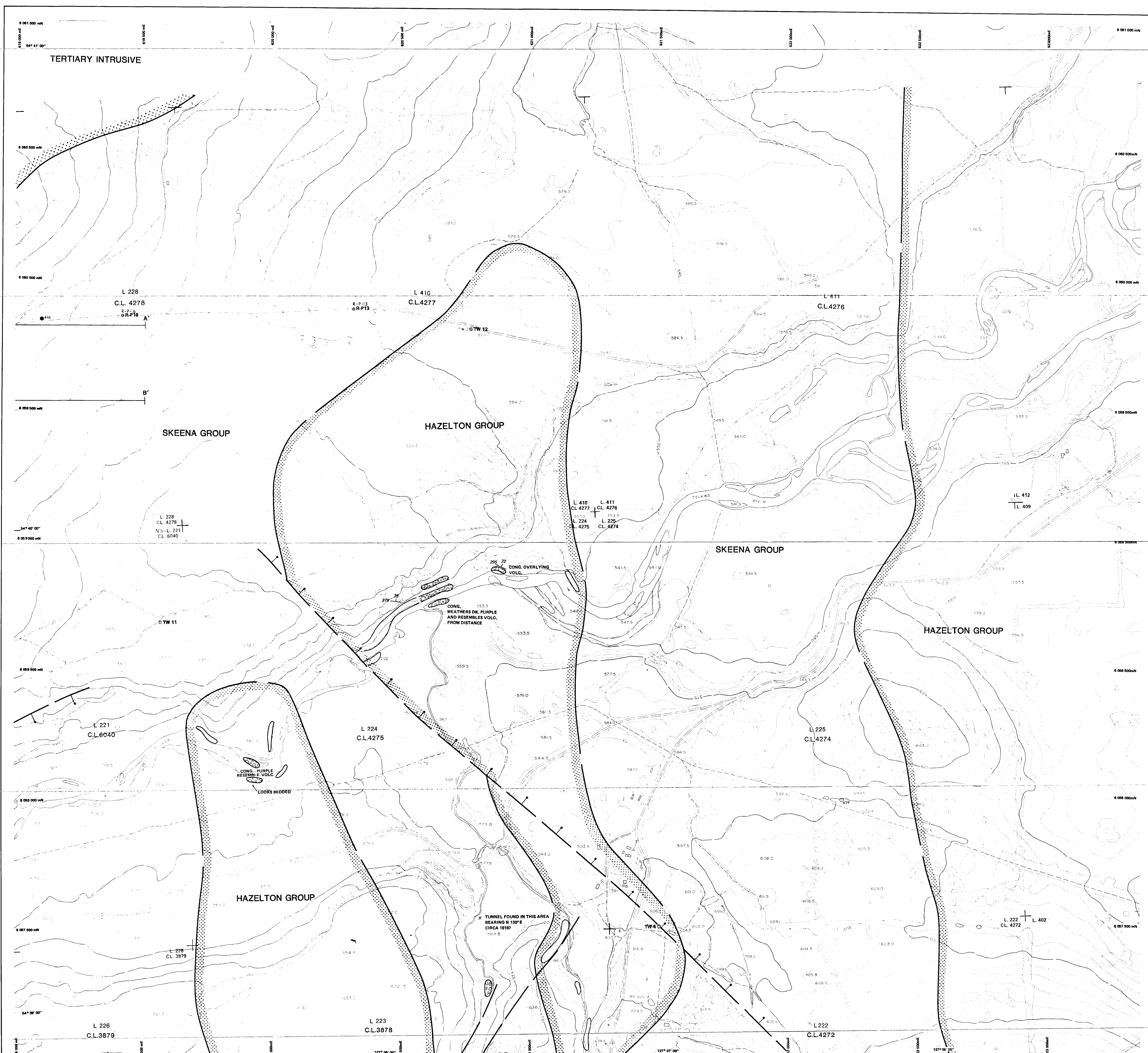
TK - Telkwa 84(2)A **240**

Crows Nest Resources Limited
EXPLORATION

TELKWA PROJECT
SHIVERS AREA
WEST CENTRAL B.C.

GEOLOGICAL MAP ④

NTS:93L11		UTM ZONE 9	
AUTHOR: D. HANDY/S. CAMERON	SCALE: 1:5000	DRAWN BY:	
DATE: 85-01	REVISED:	DRAWING No: TW2118	
To Accompany 1984 GEOLOGICAL REPORT			



LEGEND

MAIN ROAD
SECONDARY ROAD
BRIDGE, CULVERT
TRACK, W. TRAIL
POLE
FENCE
LOT LINE
SPOT HEIGHT
CONTOURS
DEPRESSION

RIVER
INTERMITTENT STREAM
LAKE
SWAMP
SAND
SLIDE
TREES
DRILL HOLE
HORIZONTAL CONTROL
VERTICAL CONTROL
HORIZONTAL VERTICAL CONTROL

NOTE: LOT LINES APPROXIMATE ONLY

MAP PROJECTION: UNIVERSAL TRANSVERSE MERCATOR
CENTRAL MERIDIAN REFERENCE 129° W. UTM Zone 9

SURVEY NOTE:
Coordinates are on U.T.M. Grid (Zone 9) and are derived from Government control stations Bixzen, Pore, and Teak. Elevations are on Geodetic Datum and are derived from BM79HA369 + 538.922 metres via reciprocal trigonometric levelling.
NOTE: 5 Metre Contour interpolated from 1:2000 Mapping.

PREPARED BY: Aero Geometrics Ltd.

LEGEND

HAZELTON GROUP (VOLCANICS) - (unconformable contacts) - Jurassic
SKEENA GROUP (SEDIMENTS) - (unconformable contacts) - Lower Cretaceous
TERTIARY INTRUSIVE - (unconformable contacts)
REVERSE FAULT (KNOWN) - (triangle indicates upthrown side)
REVERSE FAULT (APPROXIMATE) - (triangle indicates upthrown side)
FAULT (DEFINED) - (type unknown)
FAULT (UNDEFINED) - (type unknown)
NORMAL FAULT (APPROXIMATE) - (fad poles indicate downthrown side)
ALIGNMENT OF UNKNOWN GEOLOGICAL SIGNIFICANCE (air photo interpret)

BEDDING ATTITUDE
OUTCROP
B.V.C. SURFACE MINE AREA AND BOUNDARIES OF PREVIOUS UNDERGROUND MINES
DRILL HOLE (Crow's Nest Resources Ltd.)
BULKLEY VALLEY COLLIERIES LTD.
PREVIOUS UNDERGROUND MINE
COAL LICENCE BOUNDARY (approx)
TRENCH
PLACER EXPLN/DRILL HOLE - 1970
SYNCLINE (arrow indicates direction of plunge)

SCALE: 1:5000
CONTOUR INTERVAL: 5 METRES
DATE OF PHOTOGRAPHY: Topography 1972
Planimetry 1975 & 1978
Compilation 1981 Cartography 1982
Update: Photography 1982 & 1983
Compilation 1982 Cartography 1983

LEGEND

HAZELTON GROUP (VOLCANICS) - (unconformable contacts) - Jurassic
SKEENA GROUP (SEDIMENTS) - (unconformable contacts) - Lower Cretaceous
TERTIARY INTRUSIVE - (unconformable contacts)
REVERSE FAULT (KNOWN) - (triangle indicates upthrown side)
REVERSE FAULT (APPROXIMATE) - (triangle indicates upthrown side)
FAULT (DEFINED) - (type unknown)
FAULT (UNDEFINED) - (type unknown)
NORMAL FAULT (APPROXIMATE) - (fad poles indicate downthrown side)
ALIGNMENT OF UNKNOWN GEOLOGICAL SIGNIFICANCE (air photo interpret)

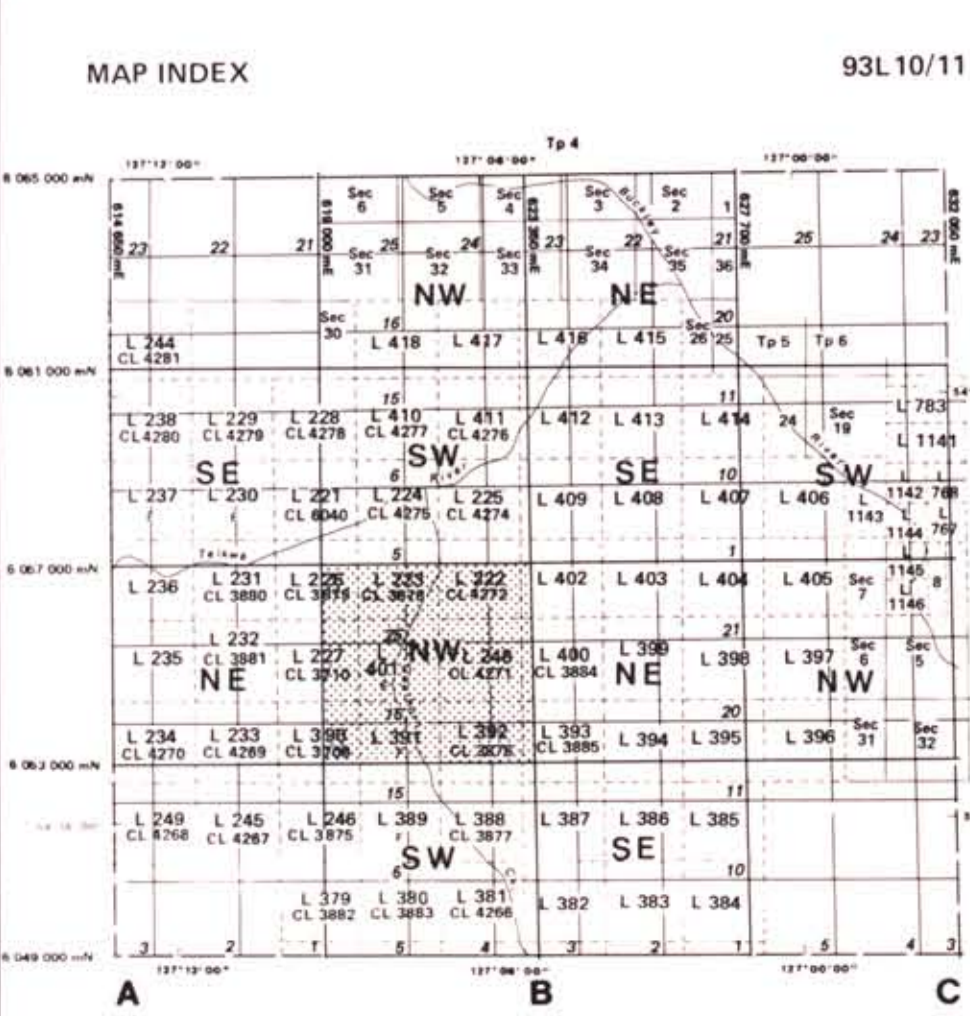
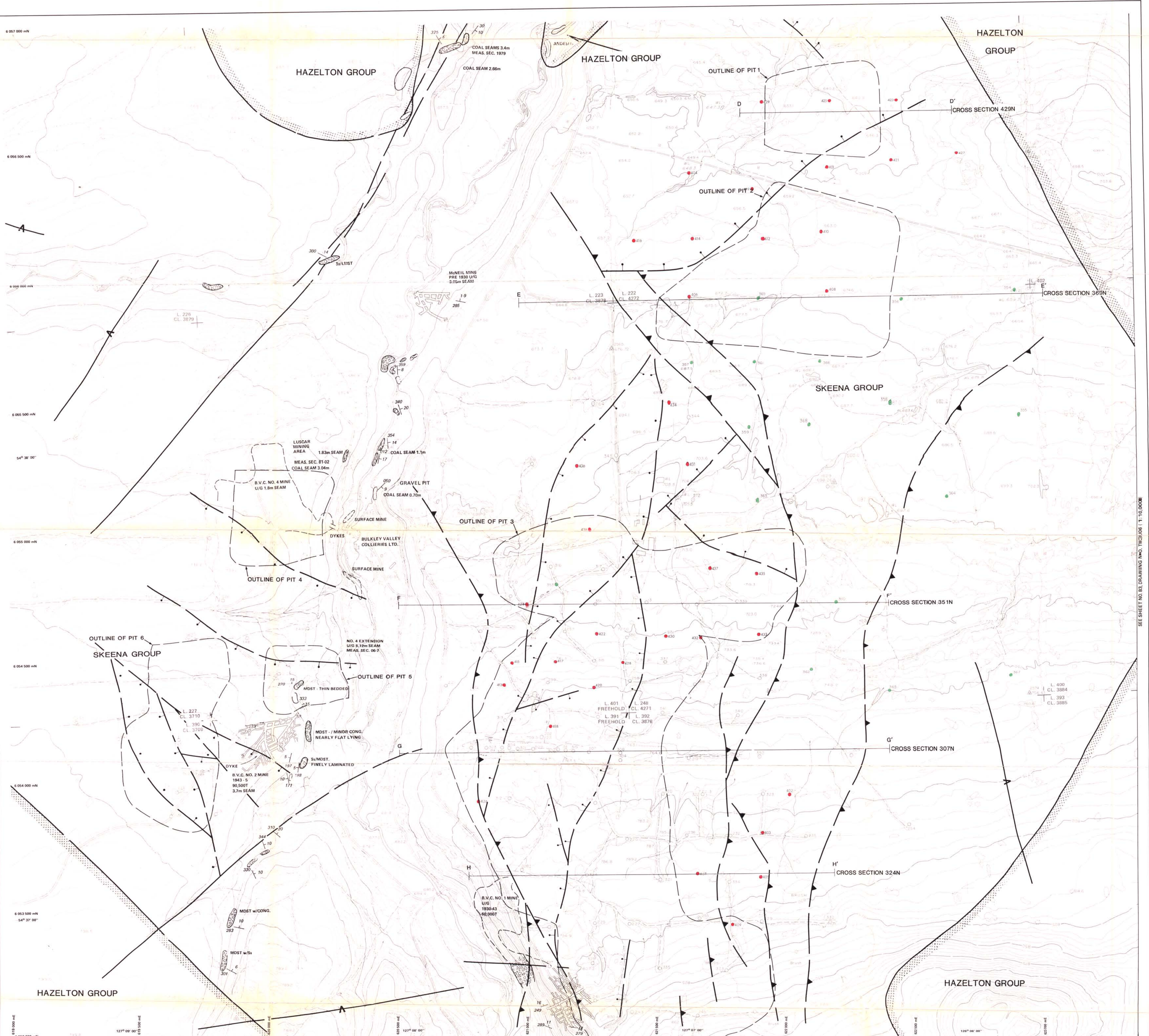
BEDDING ATTITUDE
OUTCROP
B.V.C. SURFACE MINE AREA AND BOUNDARIES OF PREVIOUS UNDERGROUND MINES
DRILL HOLE (Crow's Nest Resources Ltd.)
BULKLEY VALLEY COLLIERIES LTD.
PREVIOUS UNDERGROUND MINE
COAL LICENCE BOUNDARY (approx)
TRENCH
PLACER EXPLN/DRILL HOLE - 1970
SYNCLINE (arrow indicates direction of plunge)

TK-Telkwa 84(2) A **240**

Crows Nest Resources Limited
EXPLORATION
TELKWA PROJECT
WEST CENTRAL BC

GEOLOGICAL MAP ⑤

NIS-93L/11 UTM ZONE 9
AUTHOR: D. HANCOCK/CAMERON SCALE: 1:5000 ENCLOSURE No.
DATE: 88/01 REVISED
To Accompany IRE4 GEOLOGICAL REPORT DRAWING No: TW2U17



LEGEND

MAIN ROAD
SECONDARY ROAD
BRIDGE, CULVERT
TRACK, TRAIL
BUILDING
POLE
FENCE
LOT LINE
SPOT HEIGHT
CONTOURS
DEPRESSION

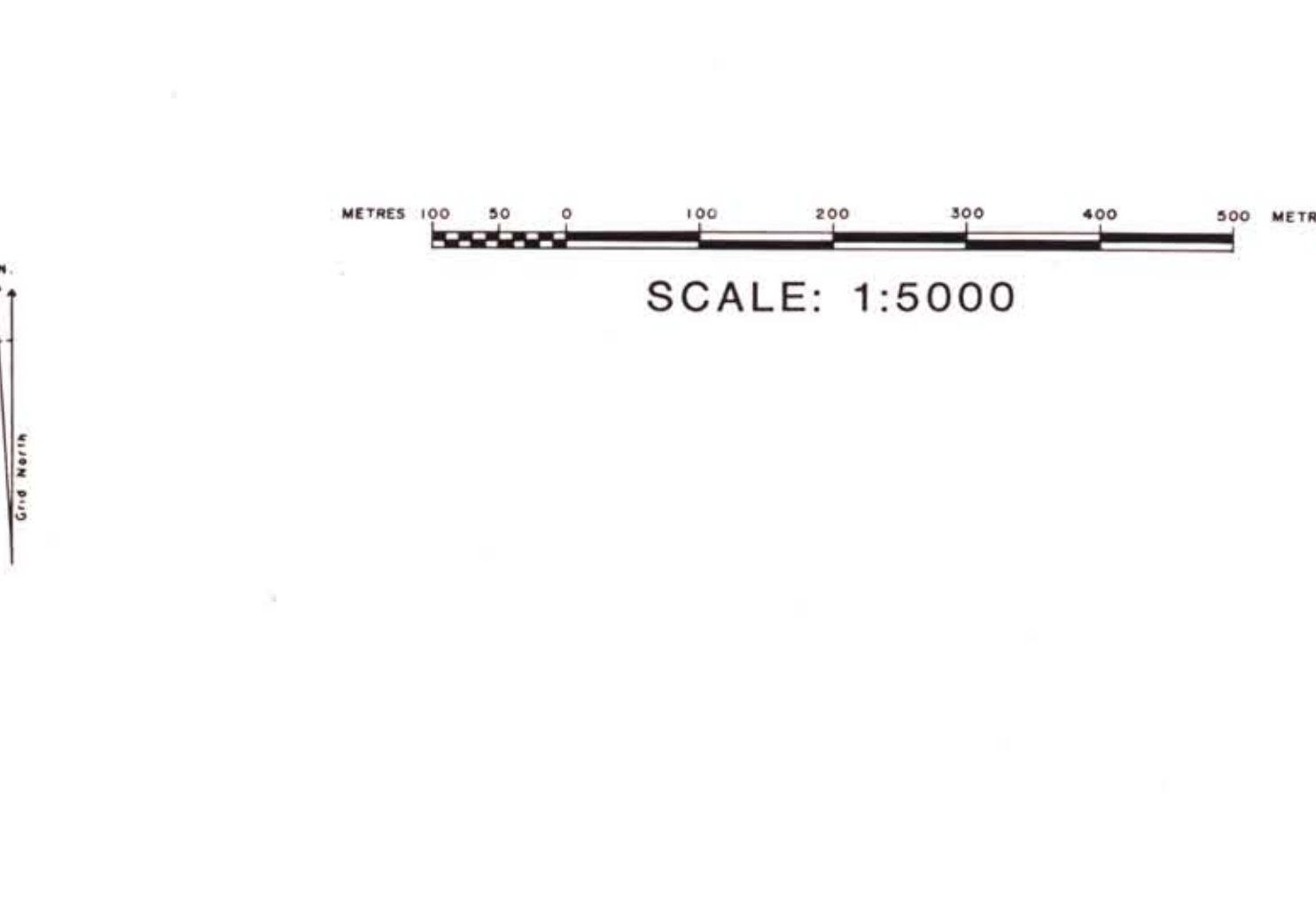
RIVER
INTERMITTENT STREAM
LAKE
SWAMP
SAND
SLIDE
FRESH
DRILL HOLE
SUT LINE
HORIZONTAL CONTROL
VERTICAL CONTROL
HORIZONTAL VERTICAL CONTROL

NOTE: LOT LINES APPROXIMATE ONLY

MAP PROJECTION: UNIVERSAL TRANSVERSE MERCATOR
CENTRAL MERIDIAN REFERENCE 129° W. UTM Zone 9

SURVEY NOTE:
Coordinates are on U.T.M. Grid (Zone 9) and are derived from Government control stations: Blizzen, Pudge, and Toka. Elevations are on Geoidic Datum and are derived from BM 7943.569 - 538 922 metres via reciprocal trigonometric levelling.
NOTE: Metre Contour interpolated from 1:2000 Mapping

PREPARED BY: Aero Geomatics Ltd.



LEGEND

HAZELTON GROUP (VOLCANICS) - (unconformable contacts) - Jurassic
SKEENA GROUP (SEDIMENTS) - (unconformable contacts) - Lower Cretaceous
TERTIARY INTRUSIVE - (unconformable contacts)
REVERSE FAULT (KNOWN) - (triangle indicates upthrown side)
REVERSE FAULT (APPROXIMATE) - (triangle indicates upthrown side)
FAULT (DEFINED) - (type unknown)
FAULT (UNDEFINED) - (type unknown)
NORMAL FAULT (KNOWN) - (red poles indicate downthrown side)
NORMAL FAULT (APPROXIMATE) - (red poles indicate downthrown side)
ALIGNMENT OF UNKNOWN GEOLOGICAL SIGNIFICANCE (air photo interpreted)
BEDDING ATTITUDE
OUTCROP
B.V.C. SURFACE MINE AREA AND BOUNDARIES OF PREVIOUS UNDERGROUND MINES
DRILL HOLE (Crows Nest Resources Ltd.)
BULKLEY VALLEY COLLIERIES LTD.
PREVIOUS UNDERGROUND MINE
COAL LICENCE BOUNDARY (approx)
TRENCH
PLACER EXPLN' DRILL HOLE - 1970
SYNCLINE (arrow indicates direction of plunge)

TK- Talkum 84(2) A 240

Crows Nest Resources Limited
EXPLORATION

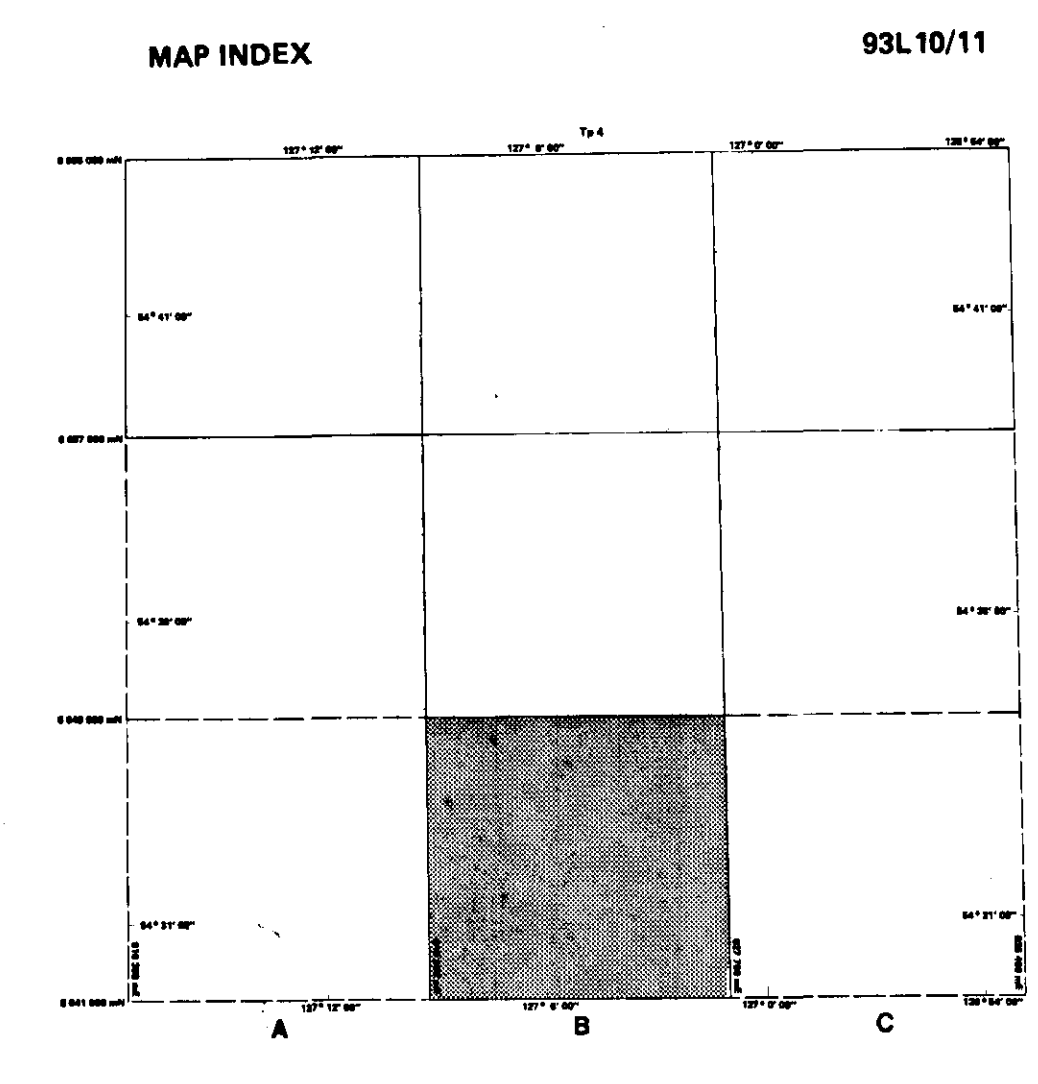
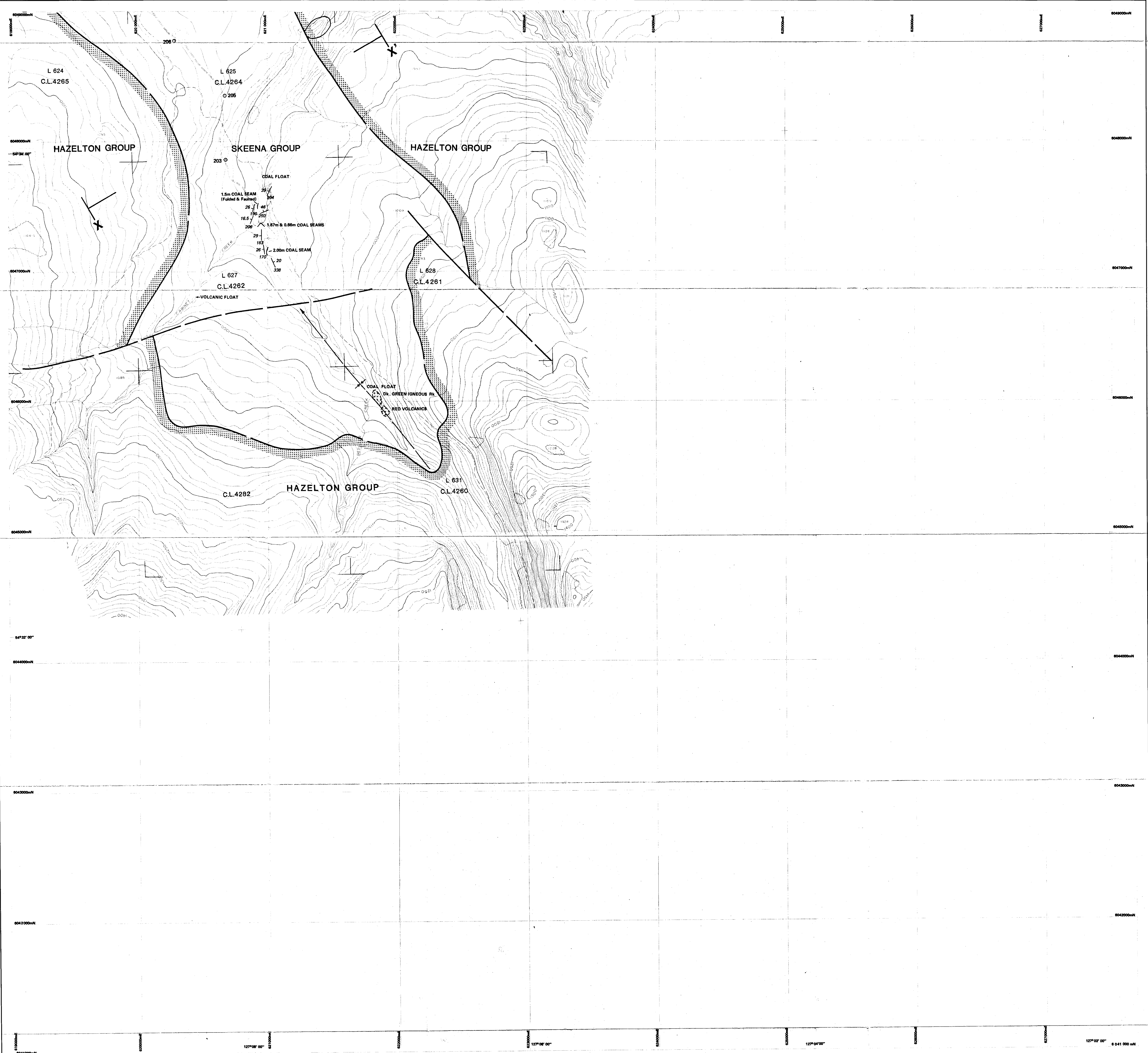
TELKWA PROJECT
SMITHERS AREA
WEST CENTRAL B.C.

GEOLOGICAL MAP 6

UTM ZONE 9

NTS 93L11
AUTHOR: D. HANDY/S. CAMERON SCALE: 1:5000 DRAWN BY:
DATE: 85-01 REVISED: DRAWING No: TW2U16
To Accompany 1984 GEOLOGICAL REPORT

SEE SHEET NO. 93L DRAWING NO. TW2U16 1:10,000



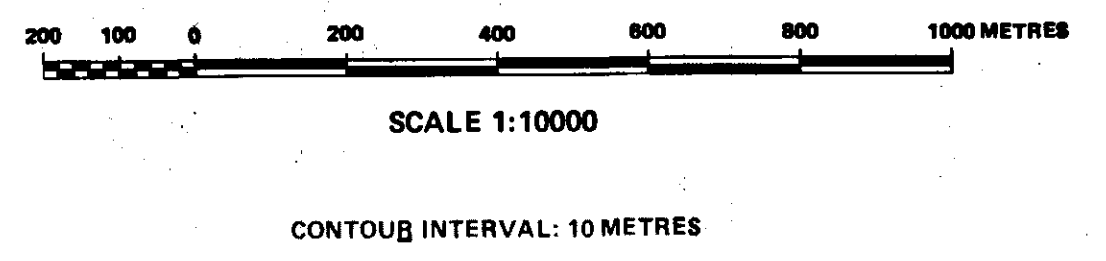
LEGEND

MAIN ROAD	—	RIVER	—
SECONDARY ROAD	—	INTERMITTENT STREAM	—
BRIDGE	—	LAKE	—
GULVERT	—	SWAMP	—
TRACK OR TRAIL	—	SAND	—
LOT LINE	—	SLIDE	—
CUT LINE	—	TREES	—
SPOT HEIGHT	—	DEPRESSION	—
CONTOURS	—		
NOTE: LOT LINES APPROXIMATE ONLY			

MAP PROJECTION: UNIVERSAL TRANSVERSE MERCATOR
CENTRAL MERIDIAN REFERENCE 129 W. UTM ZONE 9

NOTE: PHOTOGRAMMETRIC MAPPING BASED ON
SURVEY CONTROL AND CONTROL TAKEN
FROM NTS MAP 93L/11

PREPARED BY: AERO GEOMETRICS LTD.



DATE OF PHOTOGRAPHY: TOPOGRAPHY 1972
PLANIMETRY 1975 & 1978
COMPILATION 1978-1981 CARTOGRAPHY 1982

LEGEND

HAZELTON GROUP (VOLCANICS) - (unconformable contacts) - Jurassic	—
SKENA GROUP (SEDIMENTS) - (unconformable contacts) - Lower Cretaceous	—
TERTIARY INTRUSIVE - (unconformable contacts)	—
REVERSE FAULT (KNOWN) - (triangle indicates upthrown side)	—
REVERSE FAULT (APPROXIMATE) - (triangle indicates upthrown side)	—
FAULT (DEFINED) - (type unknown)	—
FAULT (UNDEFINED) - (type unknown)	—
NORMAL FAULT (KNOWN) - (rod poles indicate downthrown side)	—
NORMAL FAULT (APPROXIMATE) - (rod poles indicate downthrown side)	—
ALIGNMENT OF UNKNOWN GEOLOGICAL SIGNIFICANCE (air photo interpreted)	—
BEDDING ATTITUDE	—
OUTCROP	—
S.V.C. SURFACE MINE AREA AND BOUNDARIES OF PREVIOUS UNDERGROUND MINES	—
DRILL HOLE (Crows Nest Resources Ltd.)	—
B.V.C. BULKLEY VALLEY COLLIERIES LTD.	—
PREVIOUS UNDERGROUND MINE	—
COAL LICENCE BOUNDARY (approx)	—
TRENCH	—
PLACER EXPLN' DRILL HOLE - 1970	—
SYNCLINE (arrow indicates direction of plunge)	—

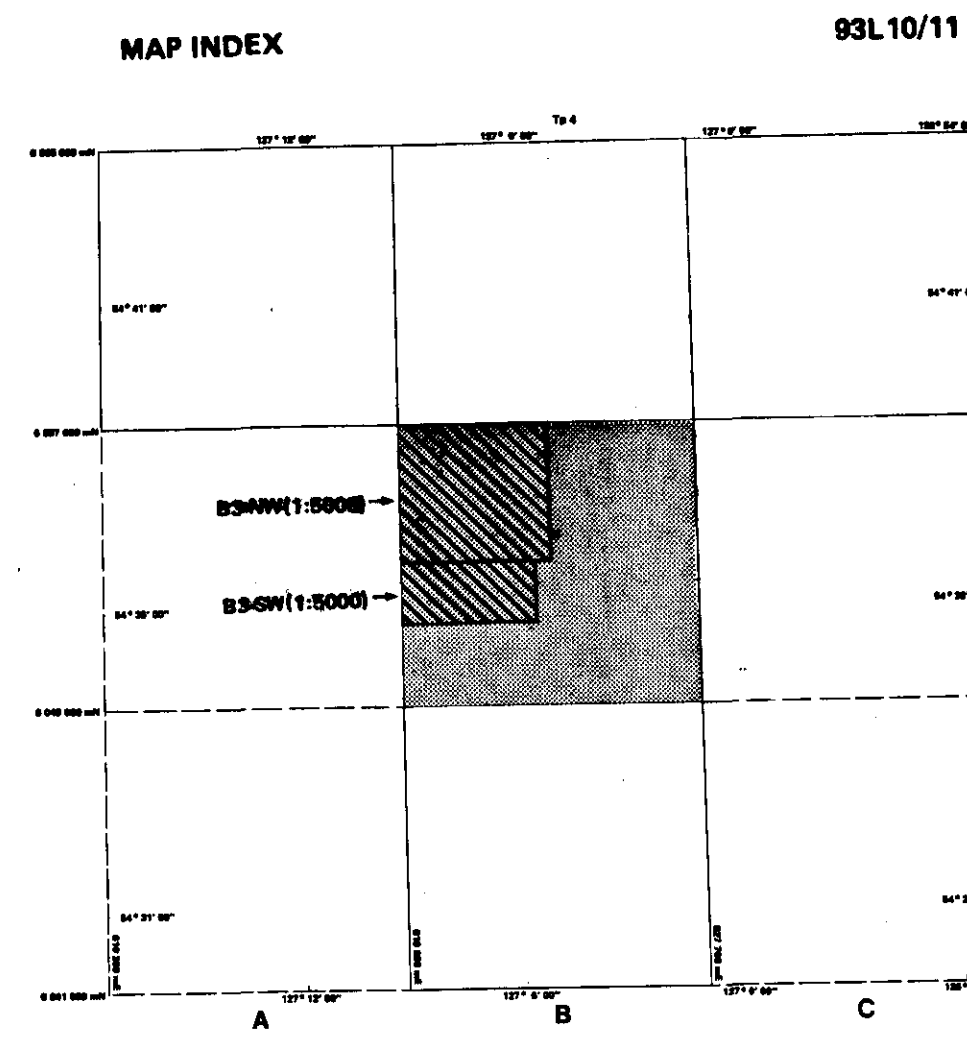
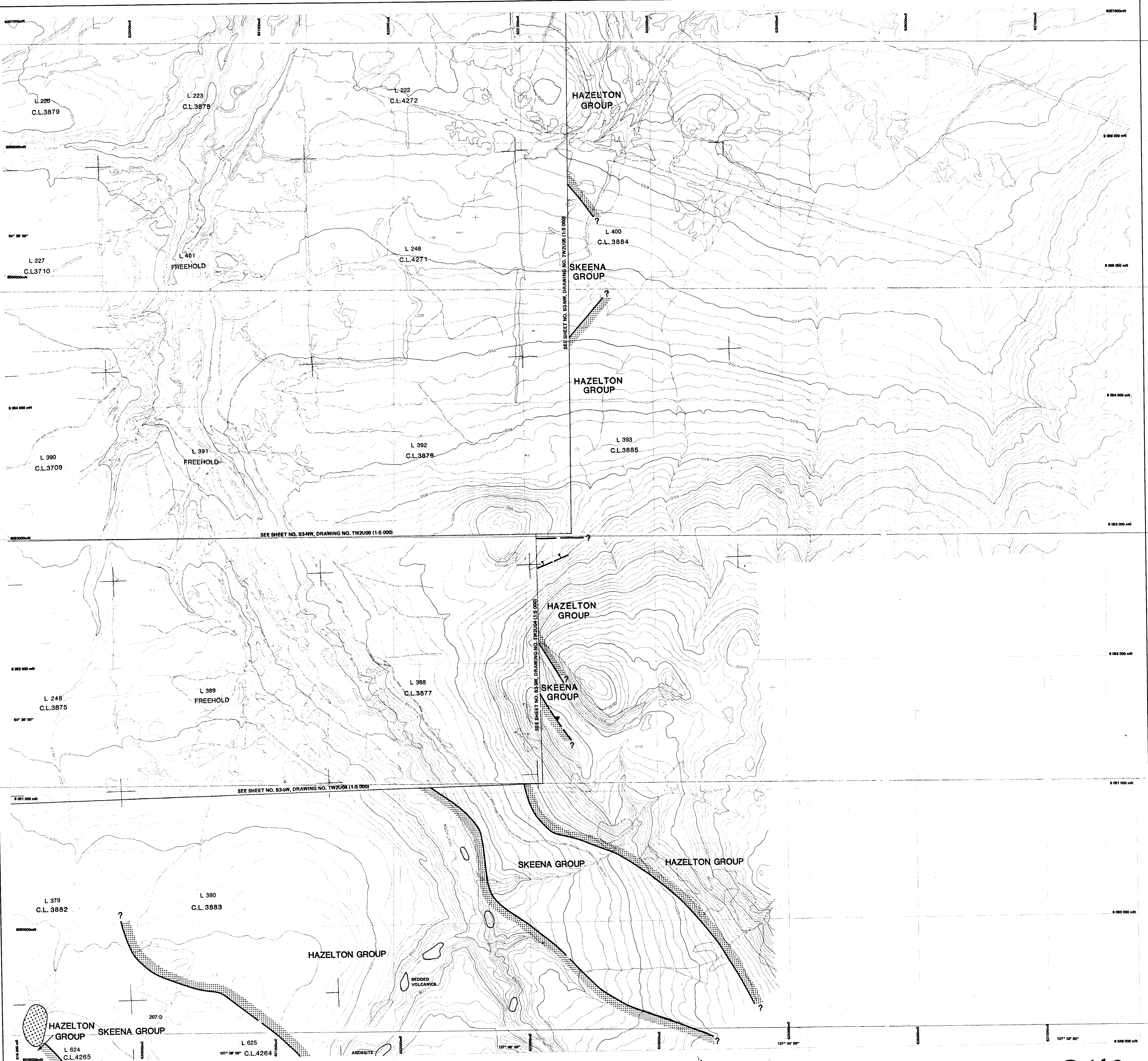
TK-Telkwa 84(2)A **240**

Crows Nest Resources Limited
EXPLORATION

TELKWA PROJECT
SHIVERS AREA
WEST CENTRAL B.C.

GEOLOGICAL MAP

NTS-93L/11		ENCLOSURE NO. 1-8	UTM ZONE 9
AUTHOR: D.HANDY	SCALE: 1:10000	DRAWN BY:	
DATE: 84 02	REVISED:	DRAWING No: TW3U05	
To Accompany 1983 GEOLOGICAL REPORT			



MAP INDEX 93L10/11

MAIN ROAD
SECONDARY ROAD
BRIDGE, CULVERT
TRACK OR TRAIL
LOT LINE
CUT LINE
SPOT HEIGHT
CONTOURS
DEPRESSION

RIVER
INTERMITTENT STREAM
LAKE
SWAMP
SAND
SLIDE
TREES

NOTE: LOT LINES APPROXIMATE ONLY

MAP PROJECTION: UNIVERSAL TRANSVERSE MERCATOR
CENTRAL MERIDIAN REFERENCE 129 W. UTM ZONE 9
NOTE: PHOTOGRAMMETRIC MAPPING BASED ON
SURVEY CONTROL AND CONTROL TAKEN
FROM NTS MAP 53L11
PREPARED BY: AEROGEOLOGICS LTD.

LEGEND

SCALE 1:10000

CONTOUR INTERVAL: 10 METRES

DATE OF PHOTOGRAPHY: TOPOGRAPHY 1972
PLANIMETRY 1975 & 1978
COMPILATION 1978-1981 CARTOGRAPHY 1982

LEGEND

HAZELTON GROUP (VOLCANICS) - (see symbols on sheet 93L10/11) - Juvvns

SKEENA GROUP (SEDIMENTS) - (see symbols on sheet 93L10/11) - Lower Cretaceous

TERTIARY INTRUSIVE - (see symbols on sheet 93L10/11)

REVERSE FAULT (KNOWN) - (triangle indicates upthrown side)

REVERSE FAULT (APPROXIMATE) - (triangle indicates upthrown side)

FAULT (DEFINED) - (type unknown)

FAULT (UNDEFINED) - (type unknown)

NORMAL FAULT (KNOWN) - (red poles indicate downthrown side)

NORMAL FAULT (APPROXIMATE) - (red poles indicate downthrown side)

ALIGNMENT OF UNKNOWN GEOLOGICAL SIGNIFICANCE (air photo interpreted)

BEDDING ATTITUDE

OUTCROP

S.V.C. SURFACE MINE AREA AND BOUNDARIES OF PREVIOUS UNDERGROUND MINES

DRILL HOLE (Crows Nest Resources Ltd.)

BULKLEY VALLEY COLLIERIES LTD.

PREVIOUS UNDERGROUND MINE

COAL LICENCE BOUNDARY (approx)

TRENCH

PLACER EXPLN DRILL HOLE - 1970

SYNCLINE (arrow indicates direction of plunge)

TK-Telkwa 84(2)B 240

Crows Nest Resources Limited
EXPLORATION

TELKWA PROJECT
SMITHS AREA
WEST CENTRAL B.C.

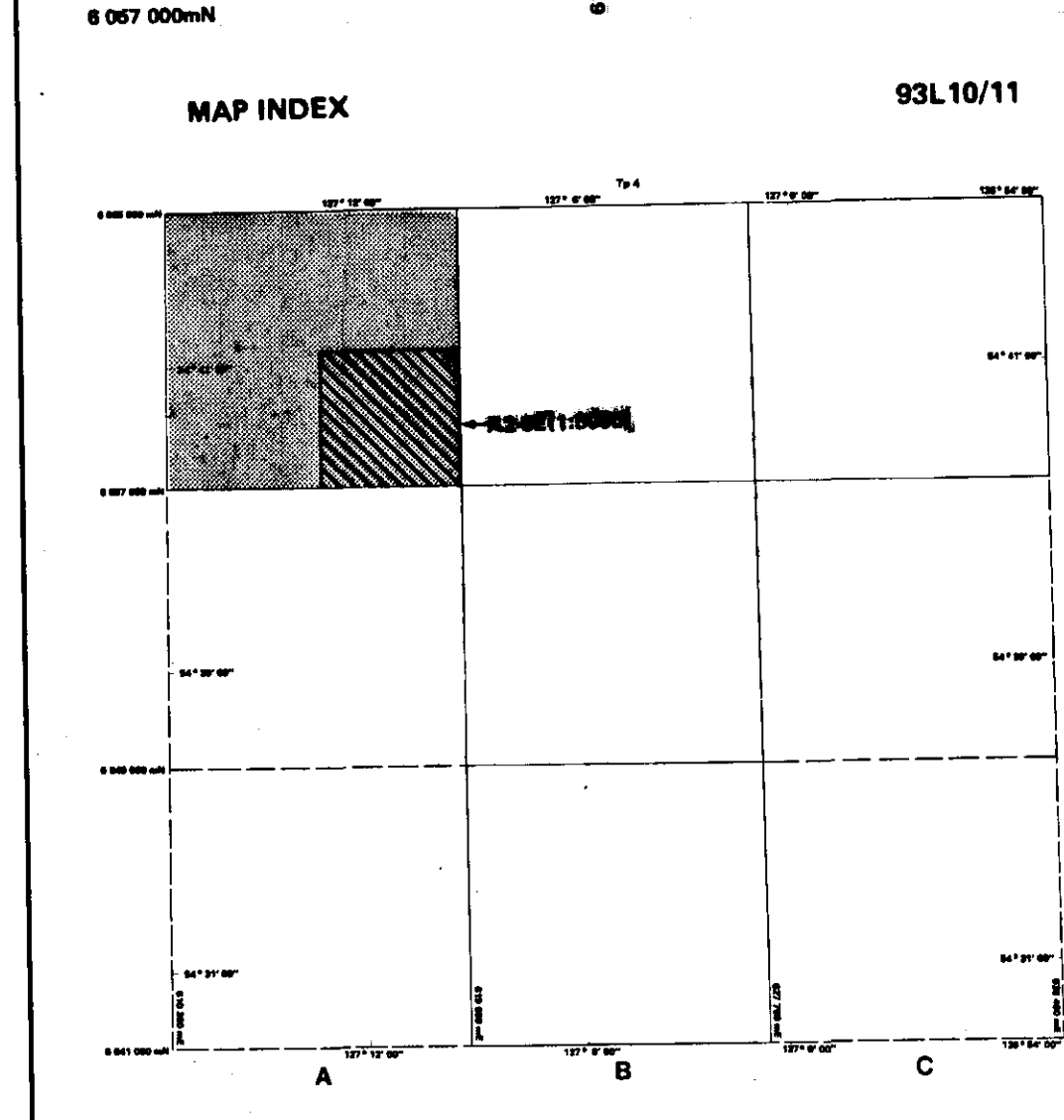
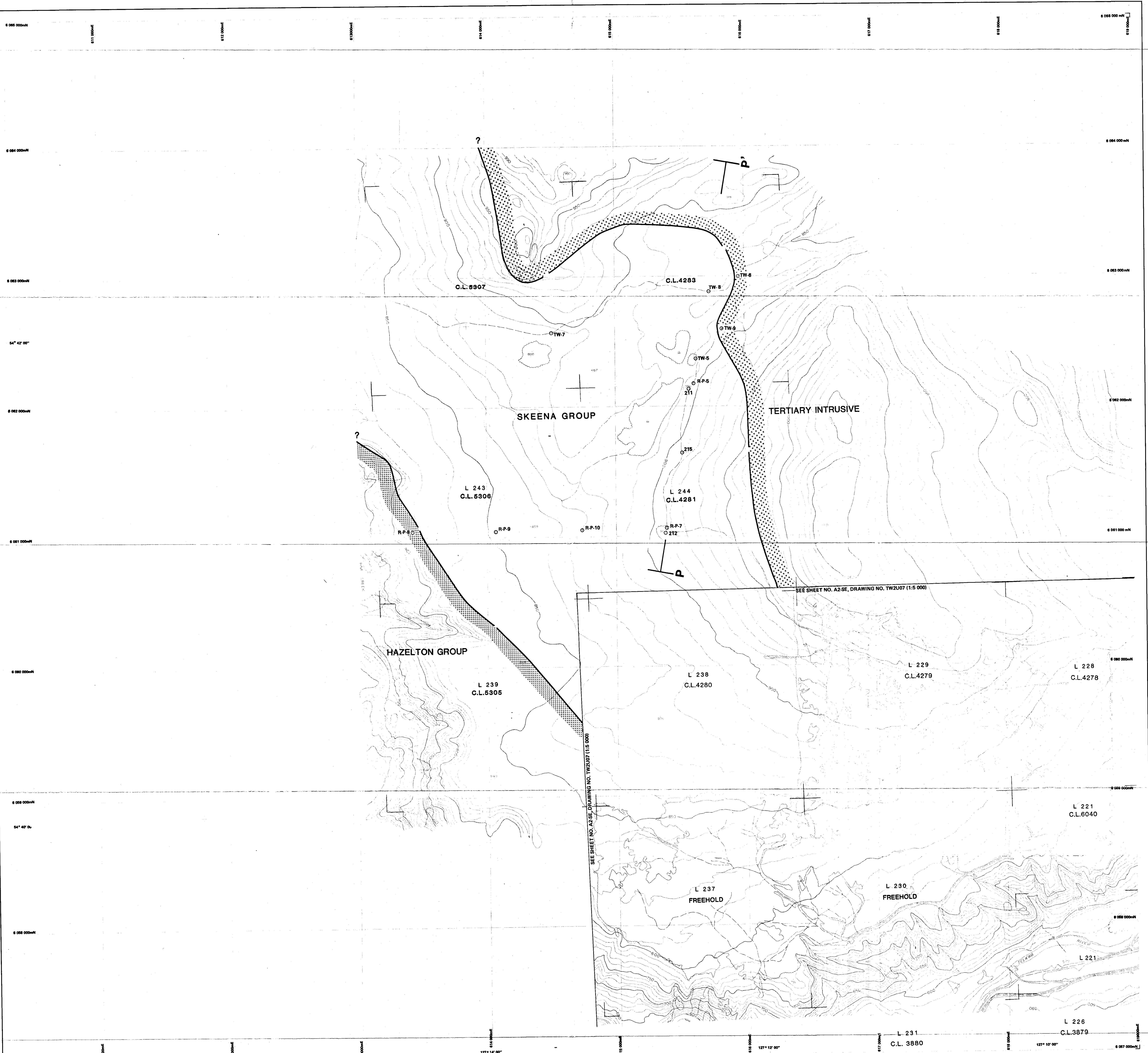
GEOLOGICAL MAP ⑨

NIS-93L/11 ENCLOSURE No. 1-9 UTM ZONE 9

AUTHOR: D.HANDY SCALE: 1:10000 DRAWN BY:

DATE: 84-02 REVISED: DRAWING No: TW3U06

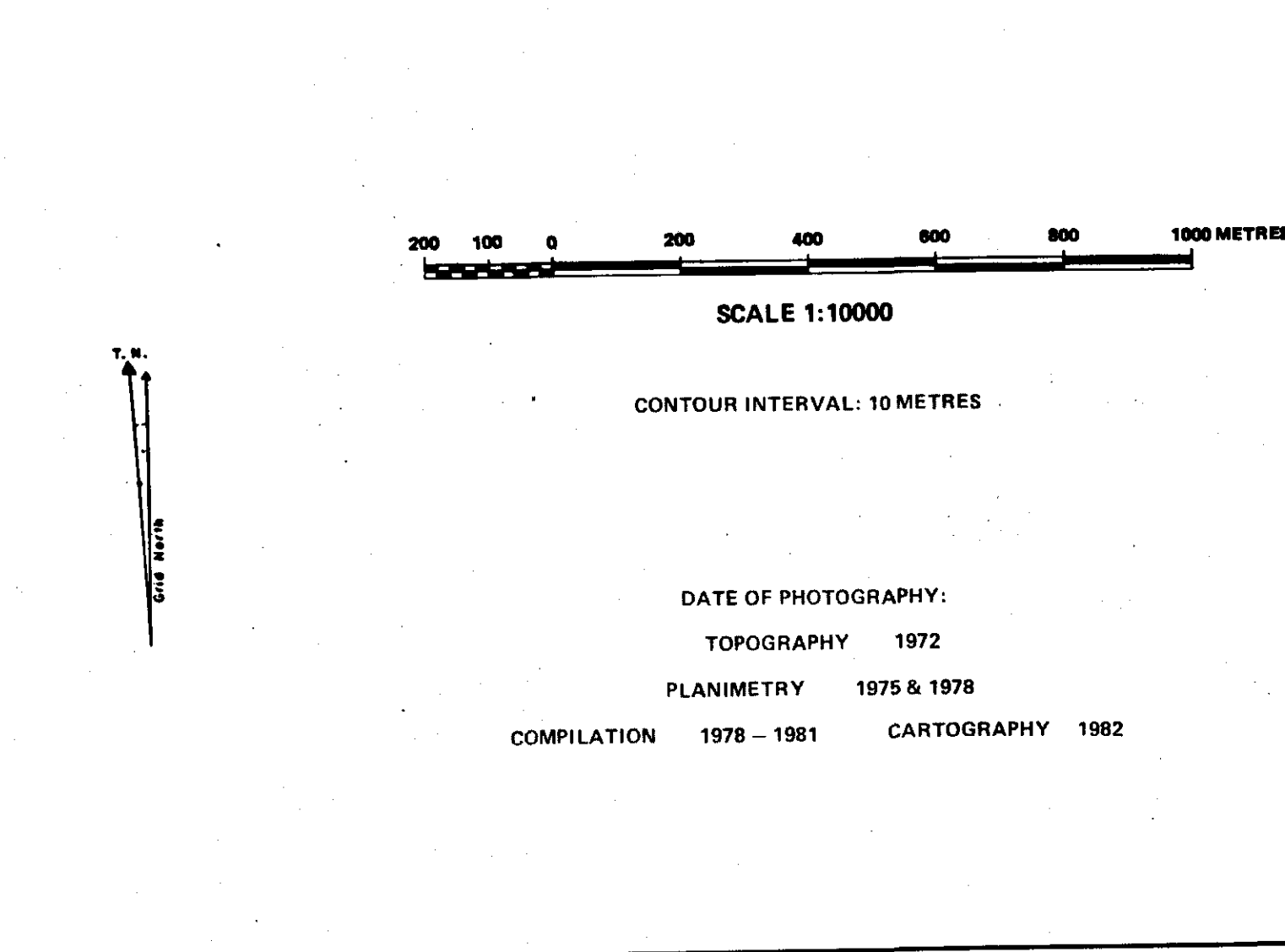
To Accompany 1983 GEOLOGICAL REPORT



LEGEND

MAIN ROAD	RIVER
SECONDARY ROAD	INTERMITTENT STREAM
BRIDGE, CULVERT	LAKE
TRACK OR TRAIL	SWAMP
LOT LINE	SAND
CUT LINE	SLIDE
SPOT HEIGHT	TREES
CONTOURS	DEPRESSION
	NOTE: LOT LINES APPROXIMATE ONLY

MAP PROJECTION: UNIVERSAL TRANSVERSE MERCATOR
CENTRAL MERIDIAN REFERENCE 129° W, UTM ZONE 9
NOTE: PHOTOGRAMMETRIC MAPPING BASED ON SURVEY CONTROL AND CONTROL TAKEN FROM MAP 93L/11
PREPARED BY: AERO GEOMETRICS LTD.



LEGEND

HAZELTON GROUP (VOLCANIC) - (unconformable contacts) - Jurassic
SKENA GROUP (SEDIMENT) - (unconformable contacts) - Lower Cretaceous
TERTIARY INTRUSIVE - (unconformable contacts)
REVERSE FAULT (KNOWN) - (triangle indicates upthrown side)
REVERSE FAULT (APPROXIMATE) - (triangle indicates upthrown side)
FAULT (DEFINED) - (type unknown)
FAULT (UNDEFINED) - (type unknown)
NORMAL FAULT (KNOWN) - (triangle indicates downthrown side)
NORMAL FAULT (APPROXIMATE) - (triangle indicates downthrown side)
ALIGNMENT OF UNKNOWN GEOLOGICAL SIGNIFICANCE (see photo interpreted)
BEDDING ATTITUDE
OUTCROP
B.V.C. SURFACE MINE AREA AND BOUNDARIES OF PREVIOUS UNDERGROUND MINES
DRILL HOLE (Crow's Nest Resources Ltd.)
B.V.C. BULKLEY VALLEY COALFIELD LTD.
PREVIOUS UNDERGROUND MINE
COAL LICENCE BOUNDARY (approx)
TRENCH
PLACER EXPLN' DRILL HOLE - 1970
SYNCLINE (arrow indicates direction of plunge)

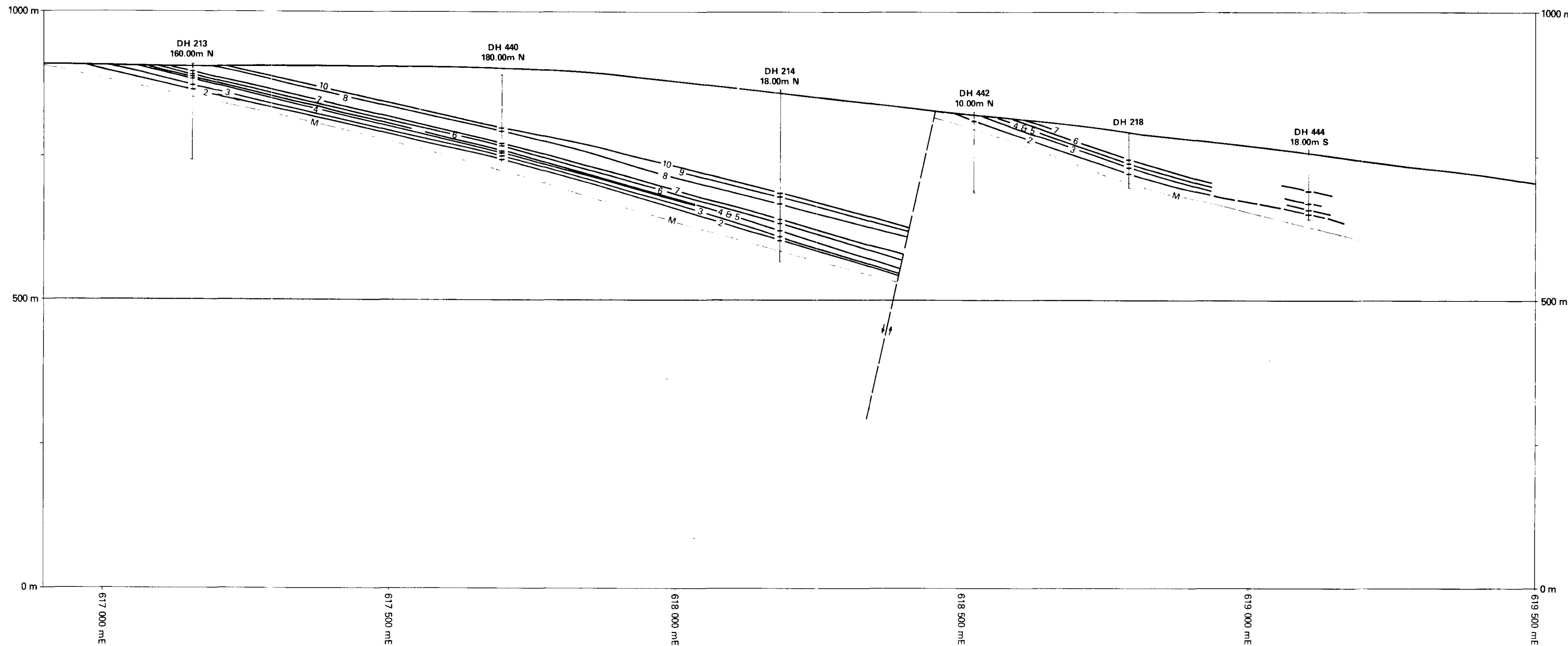
TK - Telkwa 84(2) A **240**

Crows Nest Resources Limited
EXPLORATION

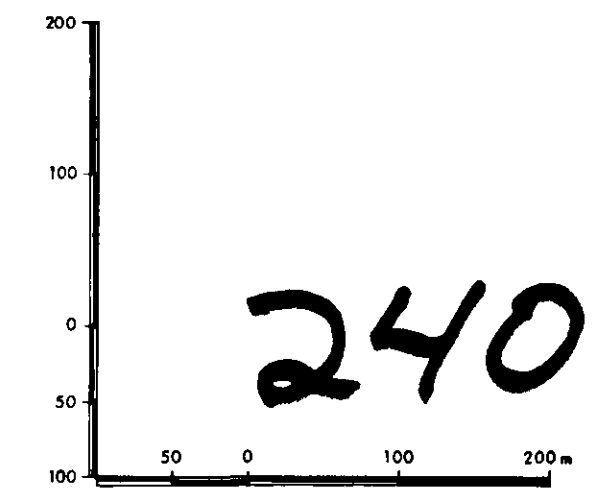
TELKWA PROJECT
SWIFTERS AREA
WEST CENTRAL B.C.

GEOLOGICAL MAP

NTS-93L/11	ENCLOSURE NO. 1-10	UTM ZONE 9
AUTHOR: D.HANDY	SCALE: 1:10000	DRAWN BY:
DATE: 84 02	REVISED:	DRAWING No: TW3U07
To Accompany 1983 GEOLOGICAL REPORT		



- LEGEND**
- M-- Marker Horizon picked from Gamma Logs
 - DH 105 80.25m S
Drill Hole 105
Projected 80.25 metres South to line of section
 - Fault - arrows indicate relative sense of movement
 - 2 - Seam No. 2
 - === Projected position of Coal Seam
 - HAZELTON GROUP
(Jurassic Volcanics)



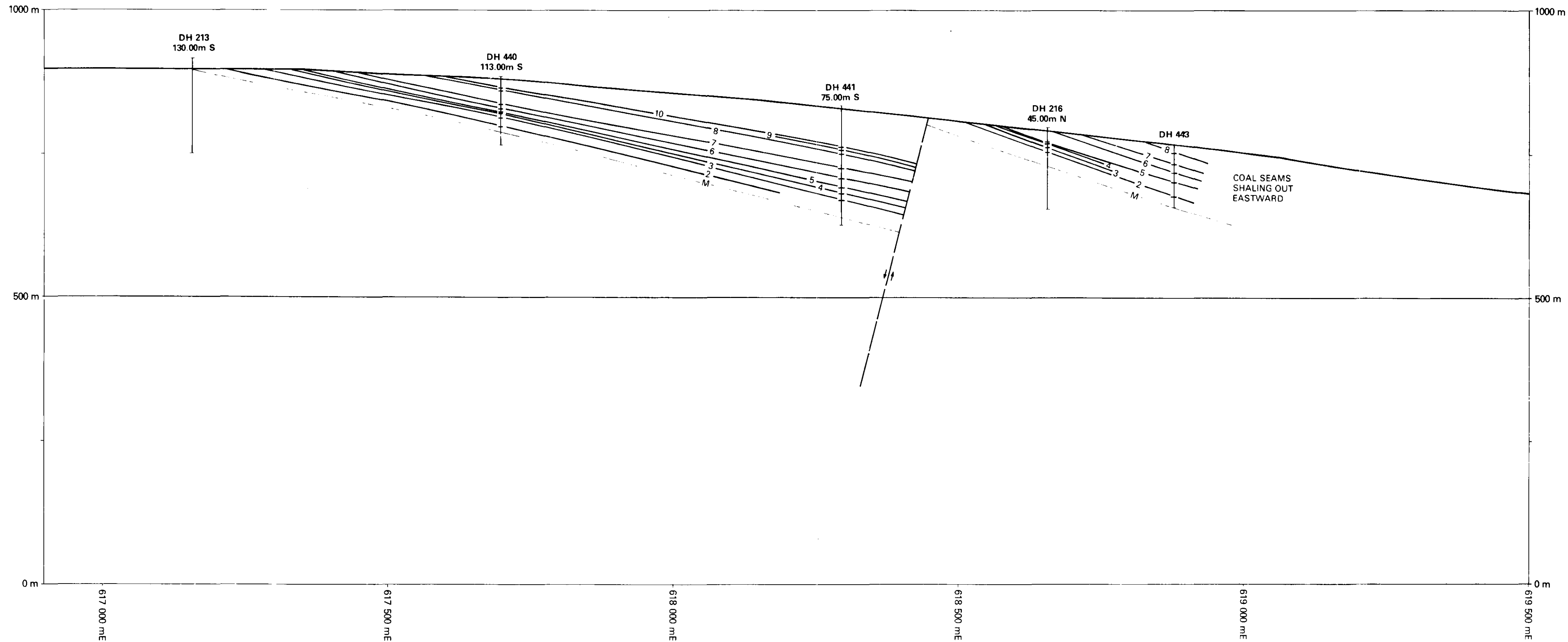
TK - Telkwa 84(2)A

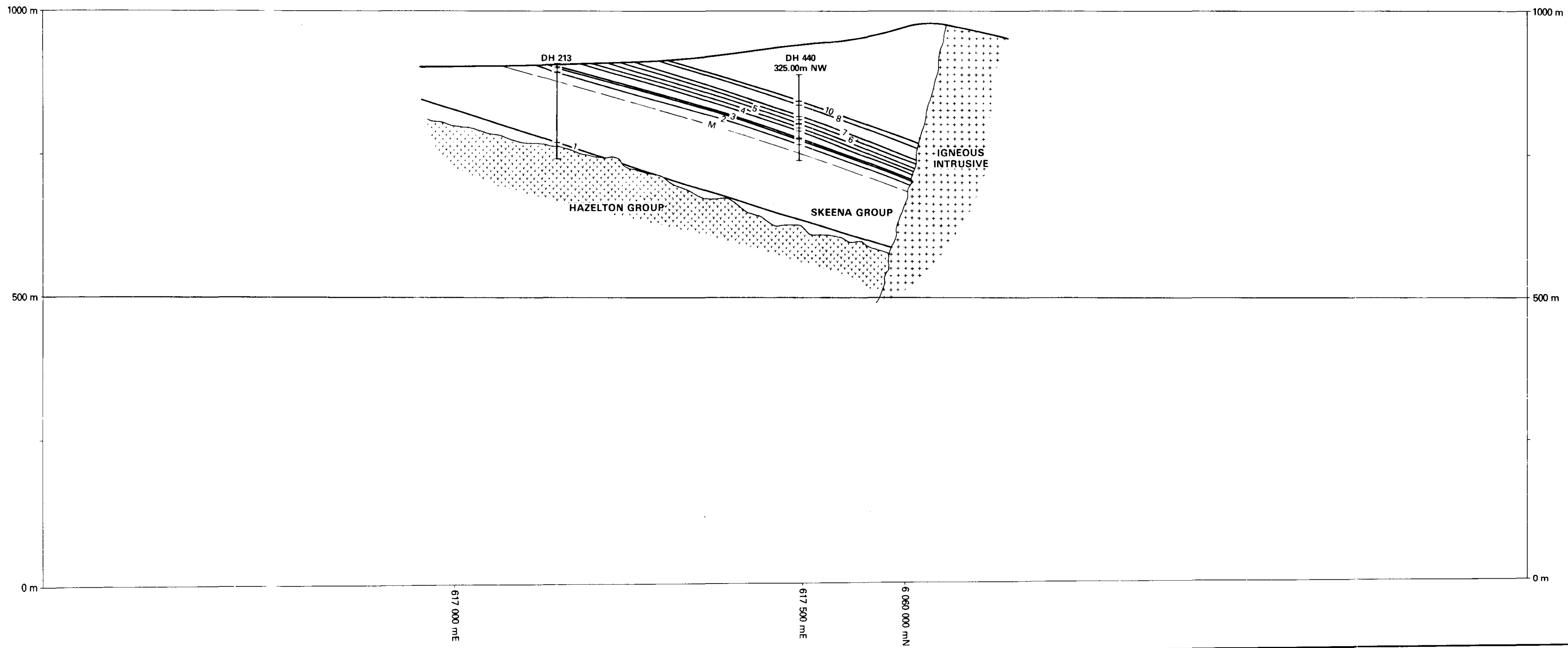
Crows Nest Resources Limited
EXPLORATION

TELKWA
WEST CENTRAL B.C.

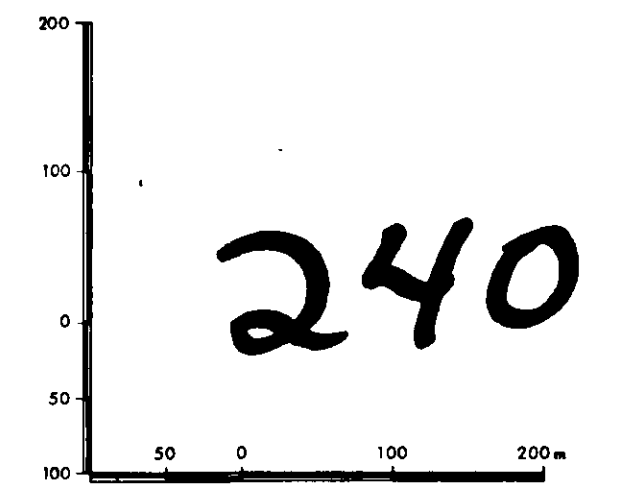
CROSS SECTION 218N
A-A¹

NTS 93L/11		UTM ZONE 9
AUTHOR: DH	SCALE: 1:5000	DRAWN BY: K.W. PASCOE
DATE: 12-84	REVISED:	DRAWING No: TW2X16
To Accompany		





- LEGEND**
- M-- Marker Horizon picked from Gamma Logs
 - DH 105 80.25m S Drill Hole 105 Projected 80.25 metres South to line of section
 - ↔ Fault - arrows indicate relative sense of movement
 - 2 - Seam No. 2
 - ==== Coal Seam Projected position of Coal Seam
 - HAZELTON GROUP (Jurassic Volcanics)



TK - Telkwa 84(2) A

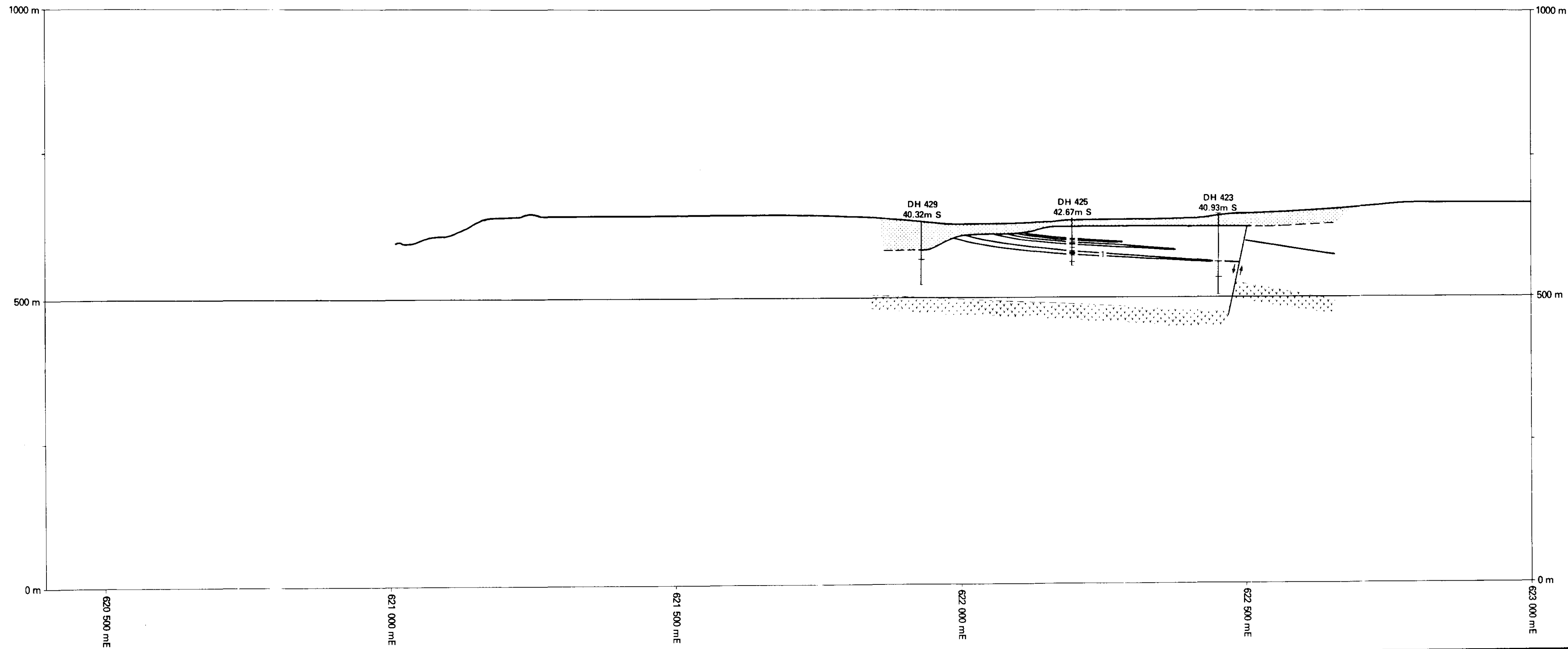
Crows Nest Resources Limited
EXPLORATION

TELKWA WEST CENTRAL B.C. (13)

CROSS SECTION 213N
C-C¹

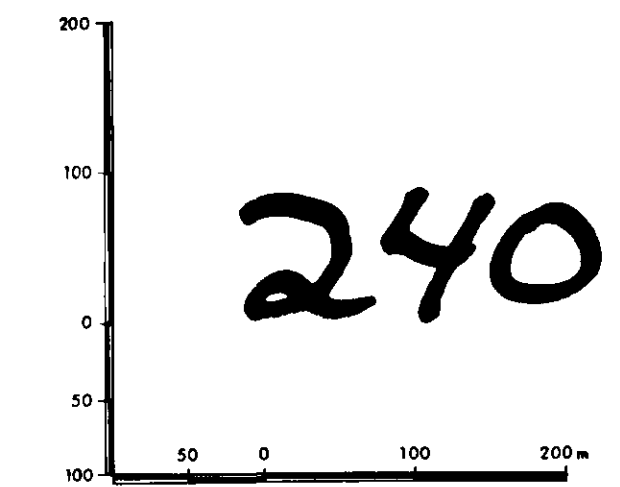
NTS 93L/11 UTM ZONE 9

AUTHOR	DH	SCALE	1:5000	DRAWN BY	TCH
DATE	12-84	REVISED		DRAWING No	TW2X18
To Accompany					



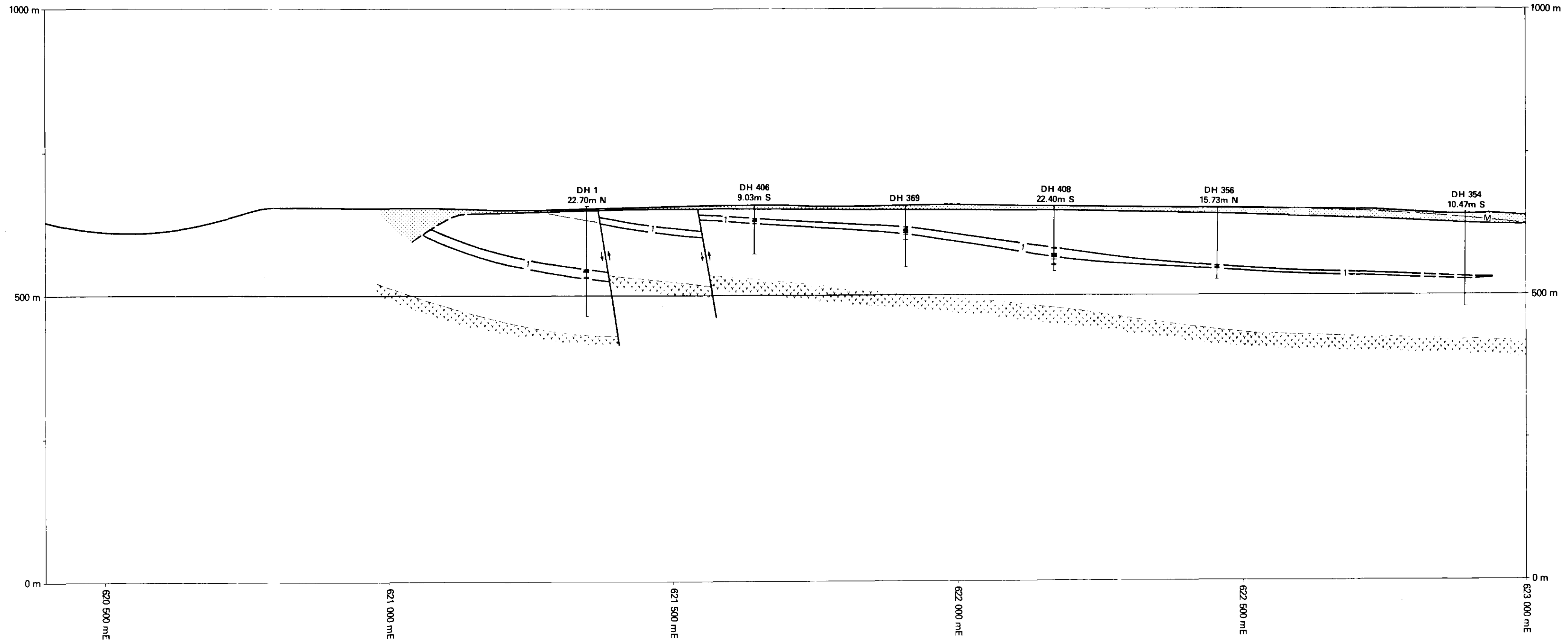
LEGEND

- M-- Marker Horizon picked from Gamma Logs
- DH 105
80.25m S Drill Hole 105
Projected 80.25 metres South to line of section
- ↔ Fault - arrows indicate relative sense of movement
- 2 - Seam No. 2
- 8--- Projected position of Coal Seam
- ▨ HAZELTON GROUP (Jurassic Volcanics)

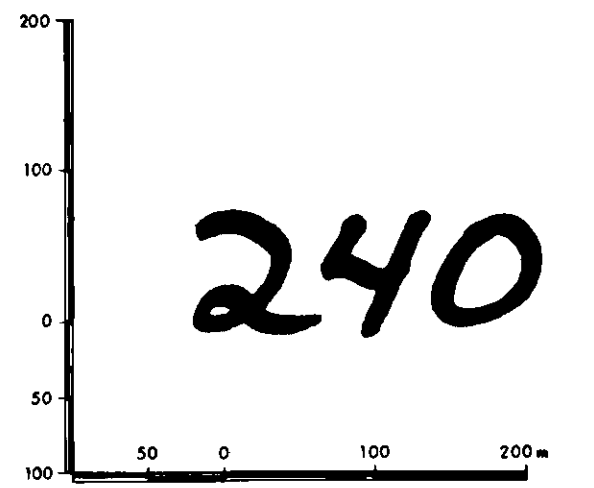


TK-Telkwa 84(2) A

<p>Crows Nest Resources Limited EXPLORATION</p>			
<p>TELKWA WEST CENTRAL B.C. (14)</p>			
<p>CROSS SECTION 429N D-D1</p>			
NTS 93L/11		UTM ZONE 9	
AUTHOR	DH/SC	SCALE	DRAWN BY
DATE	REVISD	1:5000	TCH
To Accompany		DRAWING No TW2X 19	



- LEGEND**
- M-- Marker Horizon picked from Gamma Logs
 - DH 105 Drill Hole 105
Projected 80.25m South to line of section
 - Fault - arrows indicate relative sense of movement
 - 2 - Seam No. 2
 - Projected position of Coal Seam
 - HAZELTON GROUP
(Jurassic Volcanics)



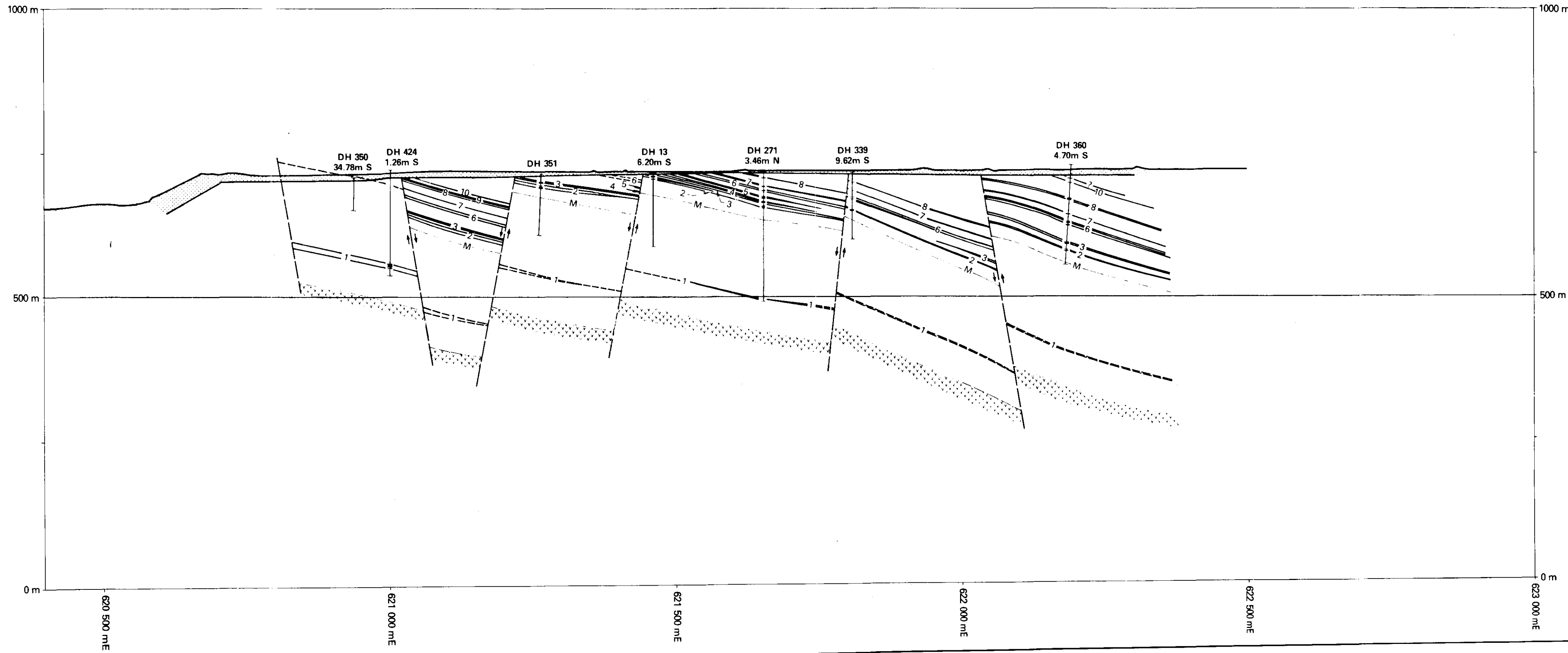
TK - Telkwa 84(2) A

Crows Nest Resources Limited
EXPLORATION

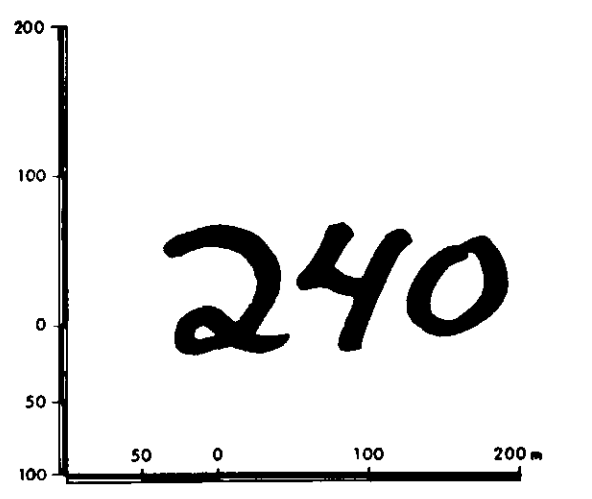
TELKWA
WEST CENTRAL B.C. (15)

CROSS SECTION 369N
E-E¹

NTS 93L/11		UTM ZONE 9	
AUTHOR	DH	SCALE	1:5000
DATE	12-84	REVISIONS	
To Accompany		DRAWING No TW2X20	



- LEGEND**
- M-- Marker Horizon picked from Gamma Logs
 - DH 105
80.25m S Drill Hole 105
Projected 80.25 metres South to line of section
 - ↔ Fault — arrows indicate relative sense of movement
 - 2 - Seam No. 2
 - 8--- Projected position of Coal Seam
 - ▨ HAZELTON GROUP (Jurassic Volcanics)



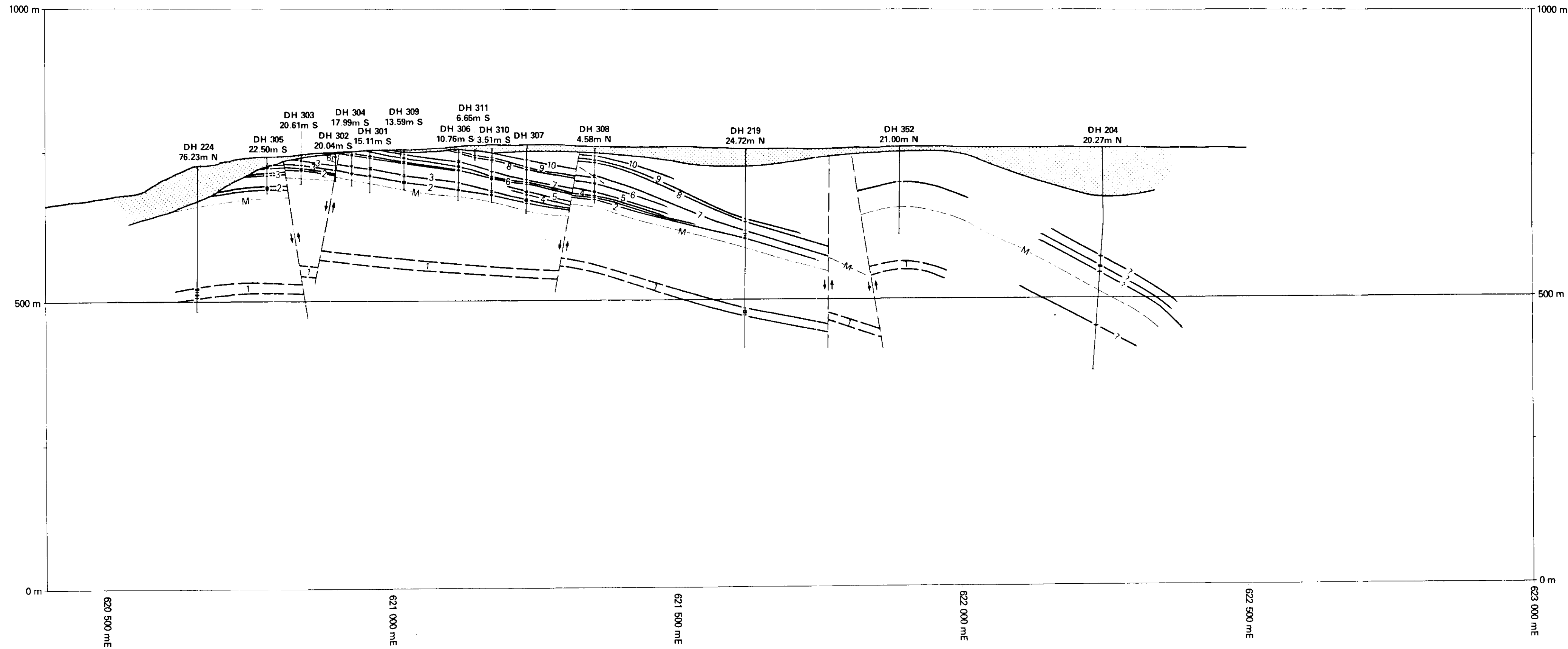
TK-Telkwa 84(2)A

Crows Nest Resources Limited
EXPLORATION

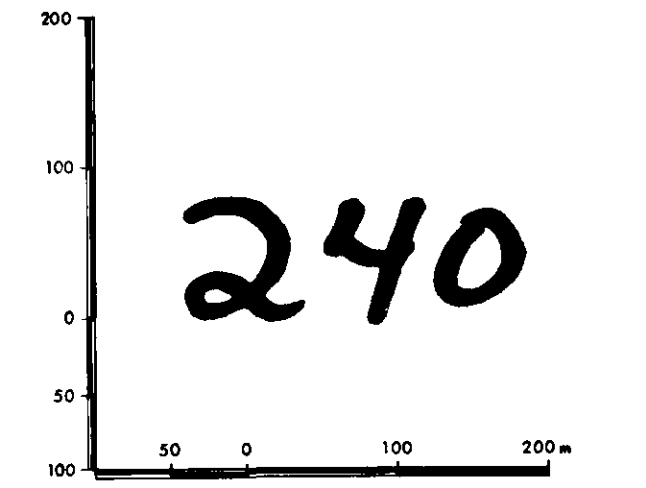
TELKWA
WEST CENTRAL B.C. (16)

CROSS SECTION 351N
F-F'

NTS 93L/11		UTM ZONE 9	
AUTHOR: DH	SCALE: 1:5000	DRAWN BY: K. W. PASCOE	
DATE: 12-84	REVISED:	DRAWING NO: TW2X21	
To Accompany			



- LEGEND**
- M-- Marker Horizon picked from Gamma Logs
 - DH 105 80.25m S Drill Hole 105 Projected 80.25 metres South to line of section
 - Fault - arrows indicate relative sense of movement
 - 2 - Seam No. 2
 - ==== Projected position of Coal Seam
 - HAZELTON GROUP (Jurassic Volcanics)



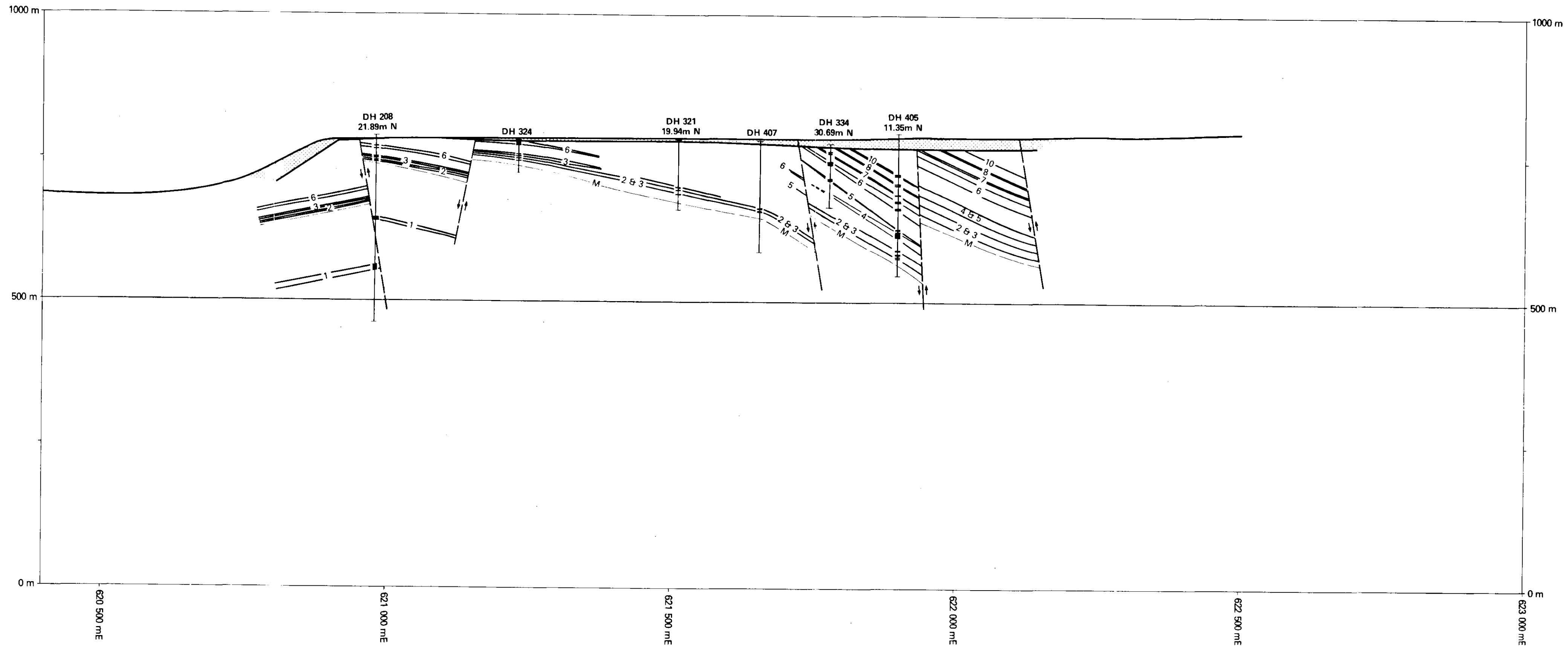
TK- Telkwa 84(2) A

Crows Nest Resources Limited
EXPLORATION

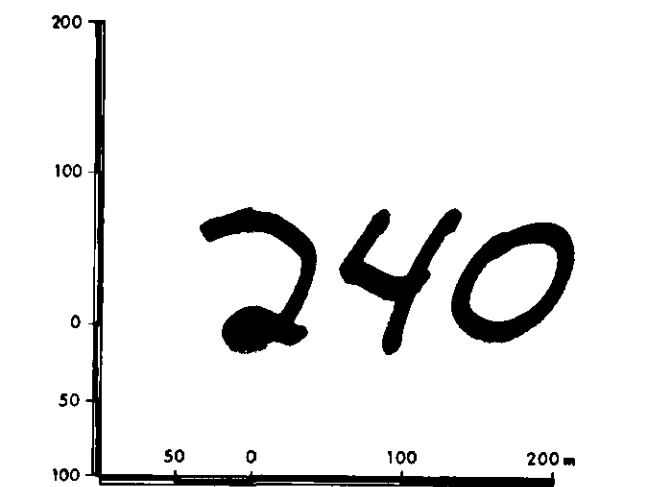
TELKWA
WEST CENTRAL B.C. (17)

CROSS SECTION 307N
G-G¹

NTS 93L/11	SCALE: 1:5000	UTM ZONE 9
AUTHOR: DP	DATE: 12-84	DRAWN BY: RGP
TO: Accompany	REVISED:	DRAWING NO: TW2X22



- LEGEND**
- M-- Marker Horizon picked from Gamma Logs
 - DH 105
80.25m S Drill Hole 105 Projected 80.25 metres South to line of section
 - Fault - arrows indicate relative sense of movement
 - 2 - Seam No. 2
 - ==== Coal Seam Projected position of Coal Seam
 - HAZELTON GROUP (Jurassic Volcanics)



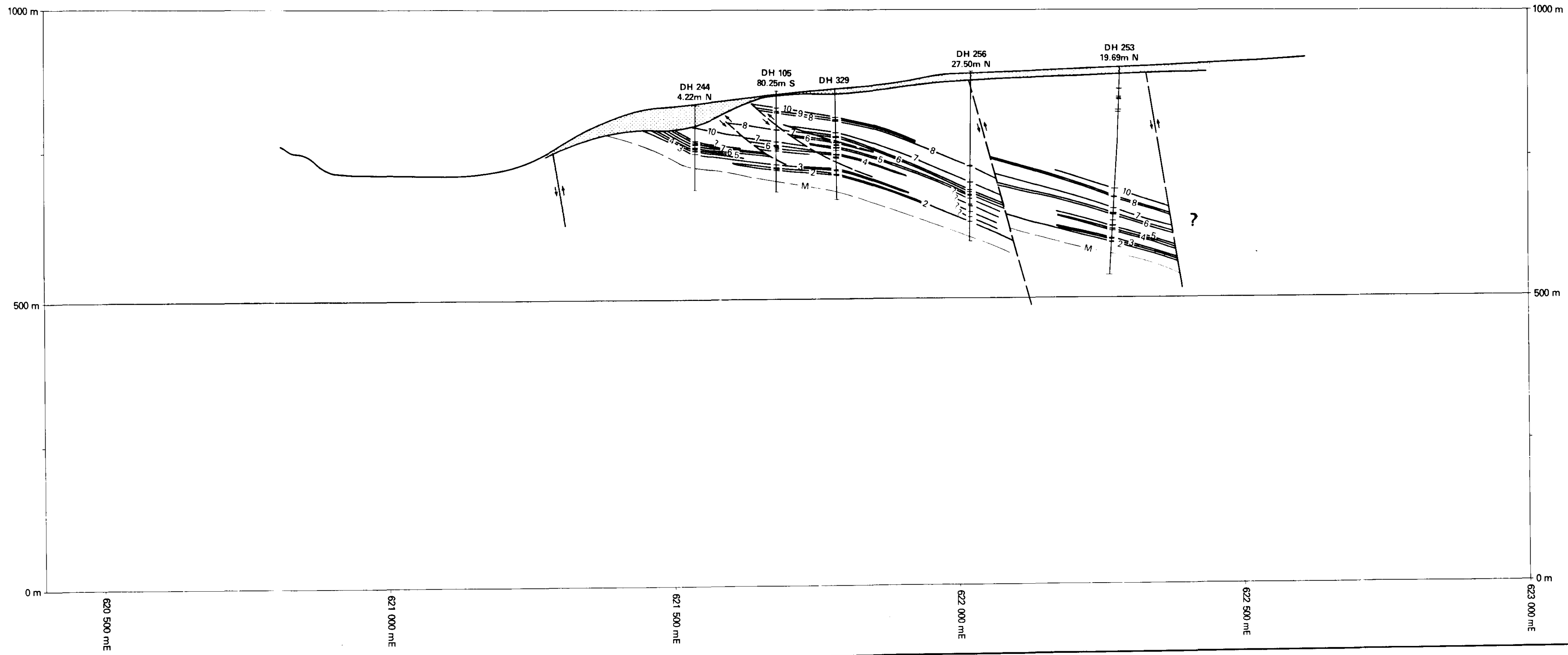
TK - Telkwa 84(2) A

Crows Nest Resources Limited
EXPLORATION

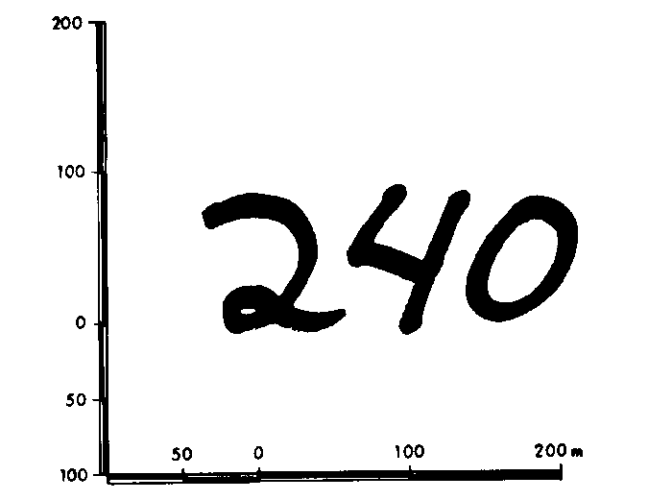
TELKWA
WEST CENTRAL B.C. (8)

CROSS SECTION 324N
H-H¹

NTS 93L/11		UTM ZONE 9	
AUTHOR	DH/SC	SCALE	1:5000
DATE	12-84	REVISED	
DRAWN BY: K.W. PASCOE		DRAWING No TW2X23	

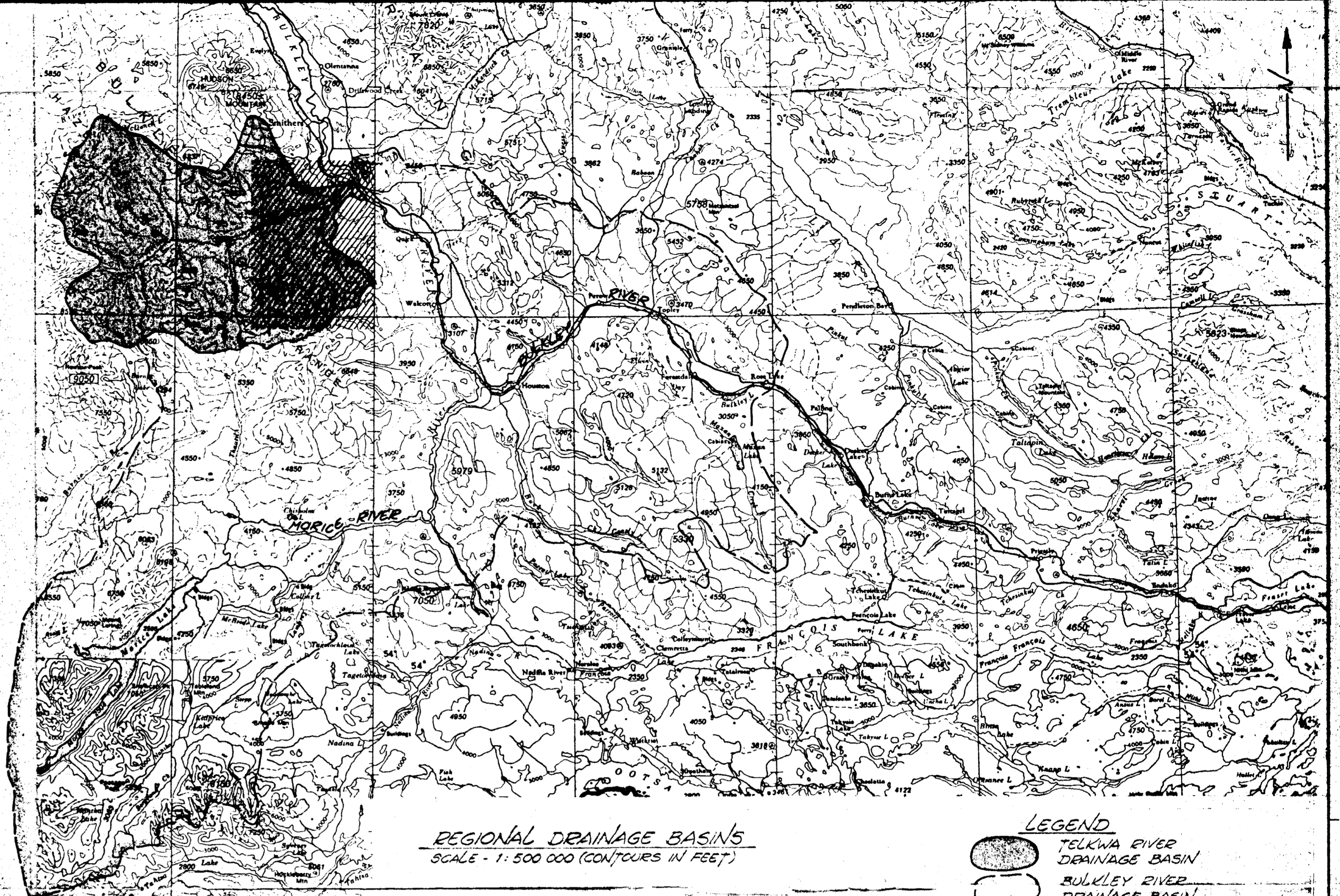
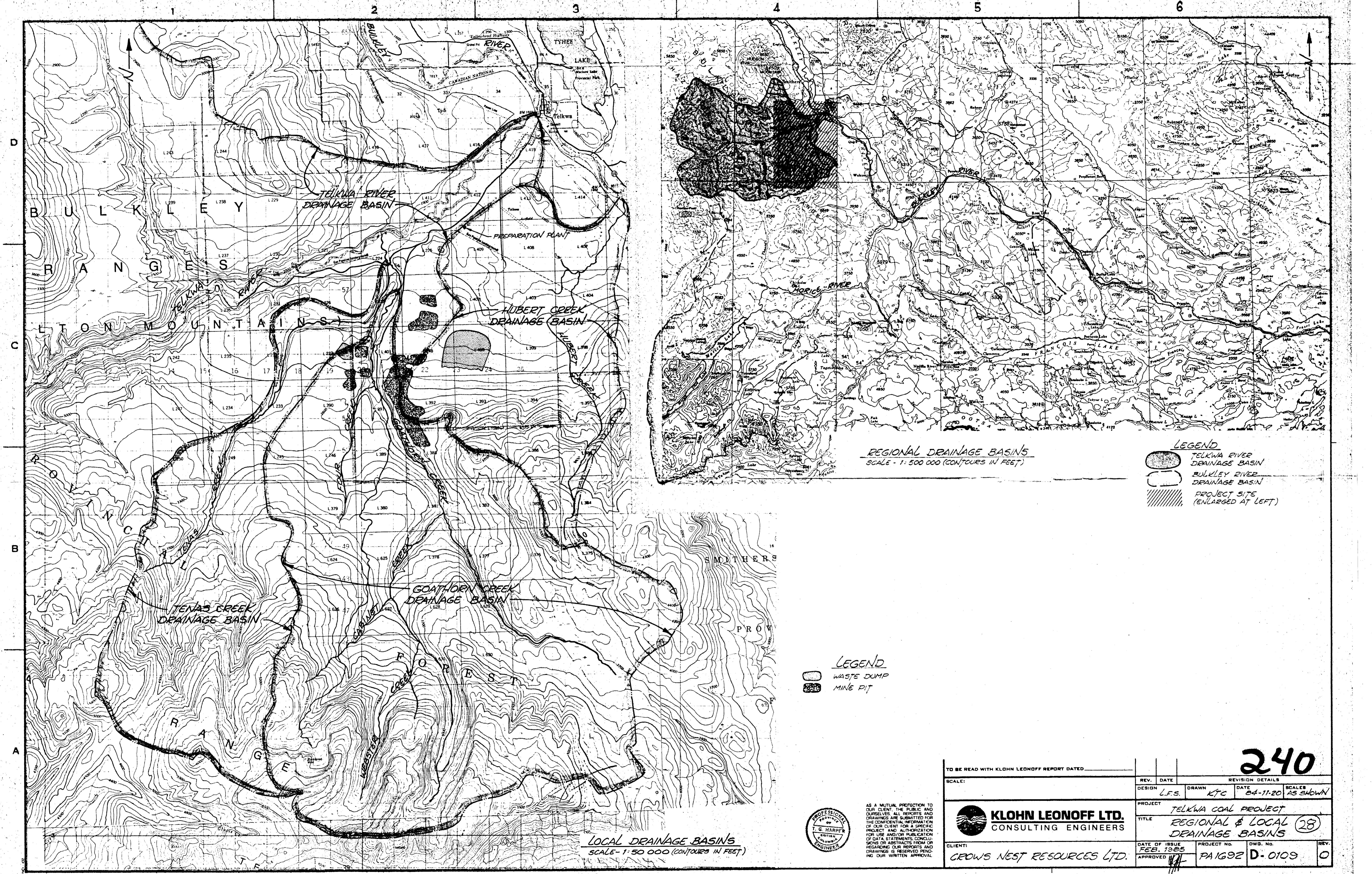


- LEGEND**
- M-- Marker Horizon picked from Gamma Logs
 - DH 105 80.25m S Drill Hole 105 Projected 80.25 metres South to line of section
 - Fault - arrows indicate relative sense of movement
 - 2 - Seam No. 2
 - === Projected position of Coal Seam
 - HAZELTON GROUP (Jurassic Volcanics)



TK-Telkwa 84(2)A

 Crows Nest Resources Limited EXPLORATION			
TELKWA WEST CENTRAL B.C.			
CROSS SECTION 329N J-J1			
NTS 93L/11		UTM ZONE 9	
AUTHOR	DH	SCALE	DRAWN BY
DATE	12-84	1:5000	TCH
To Accompany		REVISED	DRAWING No TW2X24



REGIONAL DRAINAGE BASINS
SCALE - 1:500 000 (CONTOURS IN FEET)

LEGEND
 TELKWA RIVER DRAINAGE BASIN
 BULKLEY RIVER DRAINAGE BASIN
 PROJECT SITE (ENLARGED AT LEFT)

LEGEND
 WASTE DUMP
 MINE PIT

LOCAL DRAINAGE BASINS
SCALE - 1:50 000 (CONTOURS IN FEET)



AS A MUTUAL PROTECTION TO OUR CLIENT, THE PUBLIC AND OURSELVES ALL REPORTS AND DRAWINGS ARE SUBMITTED FOR THE CONFIDENTIAL INFORMATION OF OUR CLIENT FOR A SPECIFIC PROJECT AND AUTHORIZATION FOR USE AND/OR PUBLICATION OF DATA, STATEMENTS, CONCLUSIONS OR ABSTRACTS FROM OR REGARDING OUR REPORTS AND DRAWINGS IS RESERVED PENDING OUR WRITTEN APPROVAL

240

TO BE READ WITH KLOHN LEONOFF REPORT DATED _____		REV. DATE		REVISION DETAILS	
SCALE:		DESIGN	L.F.S.	DRAWN	KTC
		DATE	04-11-20	SCALE	AS SHOWN
PROJECT		TELKWA COAL PROJECT			
TITLE		REGIONAL & LOCAL (28) DRAINAGE BASINS			
CLIENT:	GROWS NEST RESOURCES LTD.		DATE OF ISSUE	FEB. 1985	PROJECT NO.
	APPROVED			PA1692	D-0109
					0