

TELKWA COAL PROJECT

Report on 1978 Field Work

Report to accompany:

- (a) Application to Extend Term of Licences - Coal Licences Nos. 3709, 3710, 3875-3885 inclusive;
- (b) Submission of Technical and Financial Data Required re: Mineral Exploration Incentive Program - Contract No. 24.

N.T.S. 93-L-11 (E½)

Lat.: 54°37'

Long.: 127°08'

Field Work Carried Out in Period
June - October, 1978

By:

T. J. Adamson
CYPRUS ANVIL MINING CORPORATION

December, 1978

00252
part 1

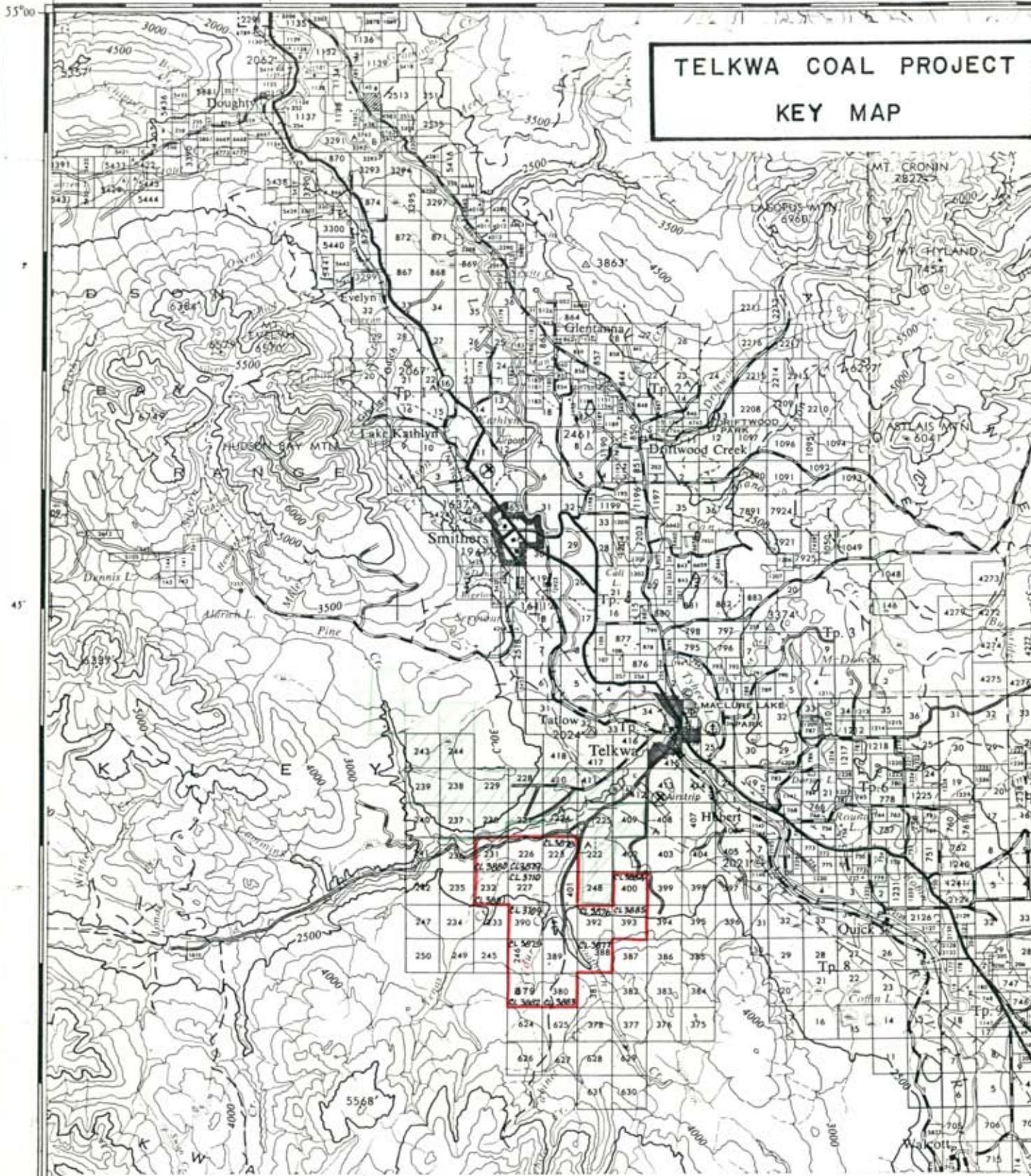
CONFIDENTIAL

TABLE OF CONTENTS

	<u>Page</u>
INTRODUCTION	1
LOCATION AND ACCESS	2
LAND STATUS	3
DIAMOND DRILLING	4
GEOLOGY	6
COAL ANALYSES	18
CONCLUSIONS AND RECOMMENDATIONS	27

LIST OF ILLUSTRATIONS

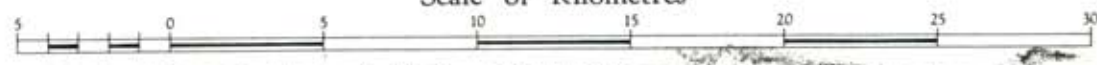
FIGURE 1	Key Map, 1:250,000	(ii)
FIGURE 2	Key Map, 1:50,000	(iii)
TABLE 1	Table of Geologic Formations	8
APPENDIX I	Statement of Qualifications	
APPENDIX II	Lithologic Logs, DDH TK 78-1 through TK-78-6	
MAP NO. 1	Geology, 1:10,000	(In pockets)
MAP NO. 2	Geological Sections, 1:5,000; 1:10,000	
MAP NO. 3	Diamond Drill Hole Graphic Logs, 1:500	



Scale 1:250,000 or approximately 1 Inch to 4 Miles



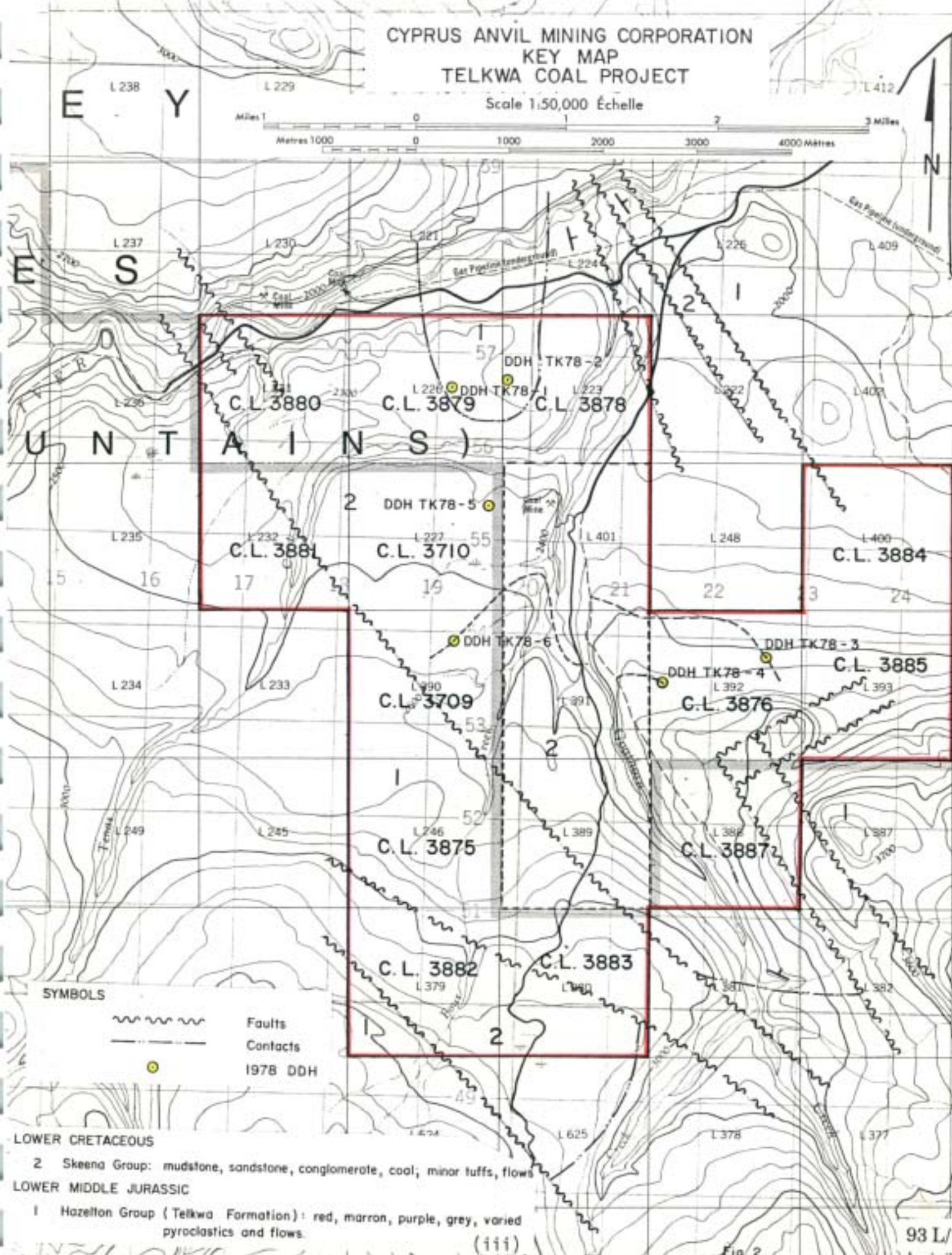

Scale of Kilometres



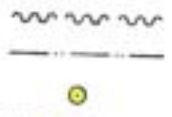
SHEET 93L

CYPRUS ANVIL MINING CORPORATION
 KEY MAP
 TELKWA COAL PROJECT

Scale 1:50,000 Échelle



SYMBOLS



Faults
 Contacts
 1978 DDH

LOWER CRETACEOUS

2 Skeena Group: mudstone, sandstone, conglomerate, coal; minor tuffs, flows

LOWER MIDDLE JURASSIC

1 Hazelton Group (Telkwa Formation): red, marron, purple, grey, varied pyroclastics and flows

Fig. 2

TELKWA COAL PROJECT

Report on 1978 Field Work

INTRODUCTION


During the 1978 summer field season, Cyprus Anvil Mining Corporation carried out a preliminary exploration program on a number of coal licences in the Telkwa, B.C. coal basin. Work carried out included the following:

- preparation of topographic base maps and orthophotos from existing B.C. Government aerial photography;
- geological mapping;
- preliminary diamond drilling;
- analysis of coal samples from drill core and surface exposures.

The results of the 1978 work program are somewhat inconclusive. Because of a general lack of outcrop, areas of very deep overburden cover, and an indicated high density of faulting, more exploration work is required to define the economic potential of this area.

LOCATION AND ACCESS

The Telkwa coal project is located in west-central British Columbia, about 20 km south of the town of Smithers and 9 km south-southwest of the town of Telkwa. The project area is within N.T.S. map sheet 93-L-11 (E₂). The property lies south of the Telkwa River, and to the east and west of Goathorn Creek. There is good gravel road access to the property from Telkwa. Both Telkwa and Smithers are on main highway and C.N. Rail routes connecting the port of Prince Rupert, about 370 km to the west, and Prince George, to the east.



LAND STATUS

All previous and current mining operations are within three Crown-granted lots (Lots 389, 391, 401) held by Bulkey Valley Collieries Ltd., on which Bulkey Valley Coal Ltd. is now mining under an operating agreement with Bulkey Valley Collieries Ltd.

Bulkey Valley Coal Ltd. holds directly 13 contiguous Coal Licences surrounding the above Crown-granted lots. These licences are tabulated below:

<u>Coal Licence No.</u>	<u>Date Issued</u>	<u>Area (hectares)</u>
3709	September 19, 1977	259
3710	September 19, 1977	259
3875	June 23, 1978	259
3876	June 23, 1978	259
3877	June 23, 1978	259
3878	June 23, 1978	259
3879	June 23, 1978	259
3880	June 23, 1978	259
3881	June 23, 1978	259
3882	June 23, 1978	259
3883	June 23, 1978	259
3884	June 23, 1978	259
3885	June 23, 1978	259

By an option agreement made as of the 19th day of April, 1978 between Bulkey Valley Coal Ltd. and Cyprus Anvil Mining Corporation, Cyprus Anvil may acquire the above coal licences, with a royalty interest to be retained by Bulkey Valley Coal Ltd. With the consent of the Minister, in accordance with Section 9 of the Coal Act, this agreement has been recorded as an endorsement on each licence document.

Field work was carried out under Surface Work Permit No. C-123, issued pursuant to Section 8 of the Coal Mines Regulation Act.

DIAMOND DRILLING

Six diamond drill holes, totalling 651.7 m, were drilled in the period September 12 - September 24, 1978. The drilling was carried out by J. T. Thomas Diamond Drilling Ltd., of Smithers, B.C. All drill holes recovered NQ size core, using a conventional core barrel.

Drill holes are numbered TK 78-1 through TK 78-6 and are plotted on the geology map (Map No. 1, 1:10,000) and the geological sections (Map No. 2, 1:10,000 and 1:5,000). Graphic drill hole logs are plotted on Map No. 3. Written lithologic logs for each hole are included in Appendix II.

Drill core is stored in covered core boxes in a core shed on Lot 401.

Drill hole data is tabulated below:

<u>Hole No.</u>	<u>Bearing</u>	<u>Dip</u>	<u>Commenced</u>	<u>Completed</u>	<u>Ultimate Depth (m)</u>
TK 78-1	-	-90 ⁰	Sept.12/78	Sept.13/78	83.8
TK-78-2	-	-90 ⁰	Sept.13/78	Sept.15/78	106.7
TK 78-3	-	-90 ⁰	Sept.15/78	Sept.18/78	120.7
TK 78-4	-	-90 ⁰	Sept.18/78	Sept.20/78	108.8
TK 78-5	-	-90 ⁰	Sept.21/78	Sept.22/78	111.9
TK 78-6	-	-90 ⁰	Sept.23/78	Sept.24/78	119.8
					<u>651.7 m</u>

Drilling was hampered by very thick overburden cover. Drill holes TK 78-1, TK 78-2 and TK 78-6 did not reach bedrock.

All 1978 drill sites were located along currently maintained logging or power line access roads, or along abandoned logging access roads. Some

bulldozing (Bruce Kerr Contracting Ltd.) was required to clear dead-falls and alders along some stretches of old logging roads. No commercial timber was destroyed in the course of any road work or drill site clearing.

GEOLOGY

During geological mapping, orthophoto and topographic base maps, at a scale of 1:5,000, with 5 m contours, were used for control. Base maps and orthophotos were prepared by McElhanney Surveying and Engineering Ltd., using existing B.C. Government aerial photography. The final geological plan was plotted on a 1:10,000, 5 m contour base map, with geological sections plotted at 1:10,000 or 1:5,000.

Geological mapping and interpretation were severely hampered by thick overburden cover throughout most of the project area, with outcrops occurring, for the most part, only in the beds of and along the immediately adjacent steep banks of Goathorn Creek, Mud Creek, and the Telkwa River. A high fault density, observed in outcrops, described in reports of the abandoned underground mining operations, and interpreted from lineaments visible on air photographs, has broken the area up into a large number of ill-defined, fault-bounded blocks.



View looking south, up Goathorn Creek, from abandoned open pit.

The basement rocks in the project area consist of Lower Jurassic volcanics of the Hazelton Group's Telkwa Formation. This formation is comprised of a varied assemblage of marine and non-marine, reddish, maroon, purple, grey and green pyroclastics and flows.

The Telkwa Formation volcanics are overlain unconformably by the Lower Cretaceous Skeena Group. The Skeena Group consists of interbedded marine and non-marine sedimentary and, within the project area, only minor volcanic strata. The sediments are conglomerate, greywacke, sandstone, mudstone and shale, with common minor or major coal seams. The volcanics are grey to green or vari-coloured basaltic to rhyolitic breccias, tuffs, and flows.

Numerous dykes, usually porphyritic, and of intermediate composition, intrude the sedimentary series. These dykes, where seen in outcrop, often occupy easterly to northeasterly trending fault zones, along which significant displacement has occurred. Some volcanic rocks intersected in drill holes appear sill-like in structure.

With the exception of the Betty Coal Seam, no useful marker beds have been defined. The sedimentary strata are generally very lensey, pinching or swelling, and grading, over short distances, into other lithologies. In numerous, close-spaced, old drill holes, in the vicinity of some of the abandoned underground mines, it was often impossible to correlate coal beds and other sedimentary members across distances often in the order of only a few tens of metres.

TABLE 1

TABLE OF GEOLOGIC FORMATIONS

LOWER CRETACEOUS

2 Skeena Group: mudstone, sandstone, conglomerate, coal;
minor tuffs and flows.

2b Coal Member: coal seams, mudstone, gritty
mudstone (90 m+).

2a Mudstone, sandstone, conglomerate, minor thin
coal (\pm 130 m).

UNCONFORMITY

LOWER-MIDDLE JURASSIC

1 Hazelton Group

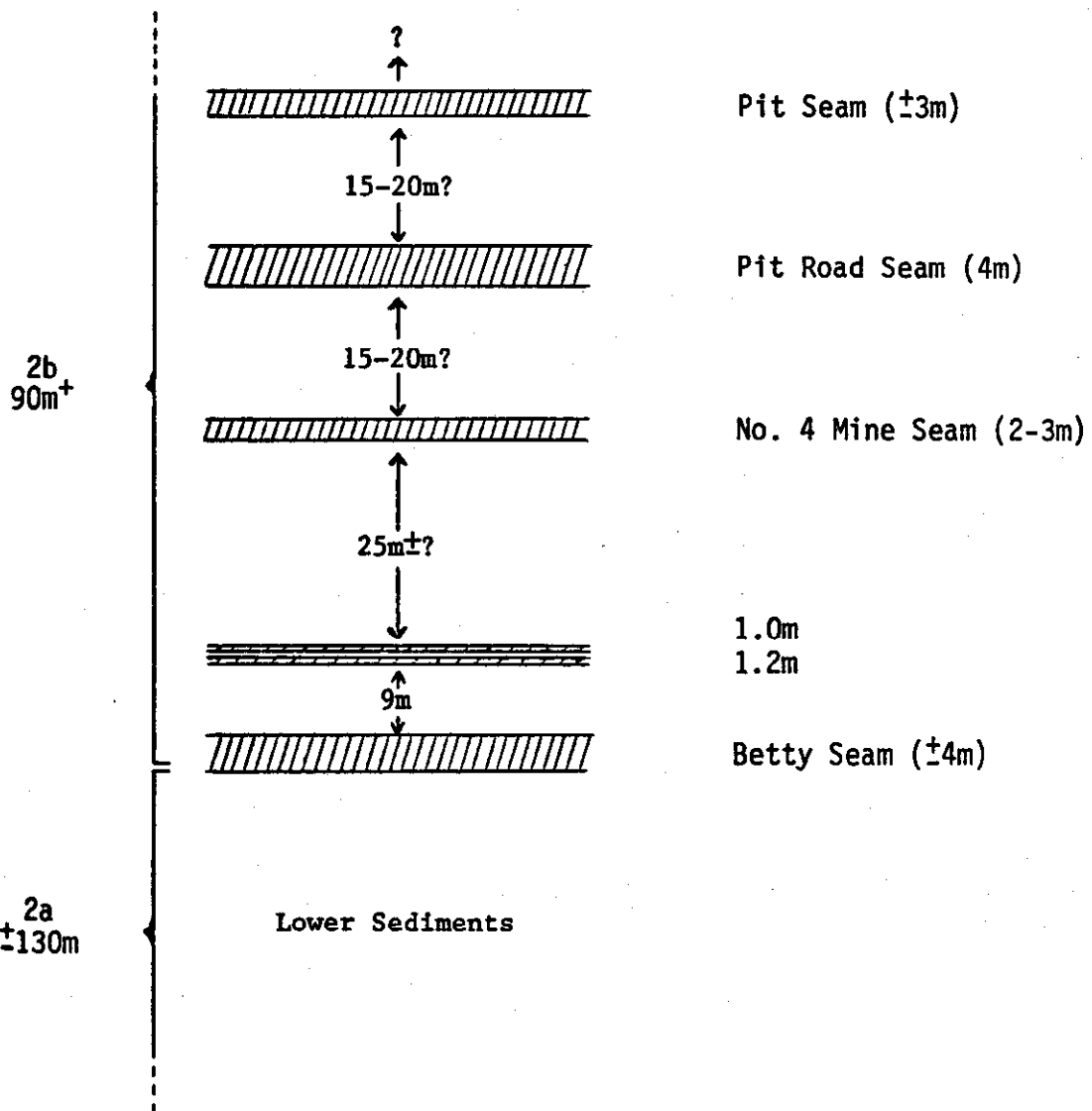
Telkwa Formation: red, maroon, purple, grey, varied
pyroclastics and flows.

In the project area, the rocks are generally gently folded along northerly to northwesterly trending axes, with dips usually not greater than about 20°. Occasional steeper dips, seen in outcrop and in drill core, are probably the result of proximity to fault zones.

The project area is intensely faulted. A set of regional northwesterly trending faults has dissected the area into a number of sub-parallel, linear, northwesterly trending blocks, some of which have Skeena Group sediments overlying the Telkwa Formation volcanics, and others in which the Skeena sediments are absent. All known coal occurrences in the project area and all existing and abandoned mining operations are within a central fault block underlain by Skeena sediments. Within this block, there is a strong, closely-spaced set of near-vertical, easterly to northeasterly trending faults. In the area of old Mines Nos. 1, 2, 3 and 4, and the present No. 4 Extension Mine, the effect of these faults has been to progressively down-drop the coal horizon to the north side of each fault zone. However, a fault forming the south limit of the No. 4 Mine, and another fault between the No. 4 Mine and diamond drill hole TK 78-5 has the south side of the fault as the down-dropped side. Numerous other small, randomly-oriented faults are seen throughout the area. Some degree of fault displacement is apparent within the limits of just about every coal exposure seen on the property.

Because of the lack of geological data, unit 2, on Map No. 1, has not been broken down into sub-units 2a and 2b. The cross-section interpretations, showing this division, are highly conjectural.

Coal Seams



1. Betty Seam

The base of the coal member (2a) is marked by the Betty Seam. The Betty Seam was mined in abandoned underground Mines Nos. 1, 2 and 3, and is presently being mined in the No. 4 Extension Mine. This seam has been correlated between mines on the basis of two thin, continuous, distinctive partings (an upper 10 - 18 cm white clay parting, and a lower 5 - 8 cm mudstone parting) which have been reported in the seam throughout all underground workings.

The lowest coal seam encountered in diamond drill hole TK 78-4 was thinner and did not contain the above partings. It has, however, because of its apparent stratigraphic position, been tentatively designated as the Betty Seam.

The Betty Seam, as sampled in the No. 4 Extension Mine (see Coal Analyses in the following section), showed the upper section of the seam, above the upper dirt parting, to have a significantly higher sulphur content and F.S.I. value. This same pattern is apparent from the analysis of the Betty Seam sample taken from an outcrop exposure near the site of the No. 1 Mine portal. A coal sample taken from an old bulldozer trench located about 600 m south of diamond drill hole TK 78-4, is thought to perhaps also represent The Betty Seam. The base of the seam is not exposed in this location, but a dirt parting near the top of the seam is similar to that seen in the Betty Seam in other locations. This sample, however, did not show the above-noted sulphur - F.S.I. pattern.



Betty Seam and two thin seams above Betty Seam:
No. 4 Extension Mine.



Betty Seam at
No. 4 Extension
Mine Portal.



Betty Seam cut by vertical
N.E. fault near No. 4
Extension Mine Portal.



Betty Seam???-
Bulldozer Trench 600m south of DDH TK 78-4.

The Betty Seam has a low raw ash content (6.6 - 12.6%) and high B.T.U. value (12,070 B.T.U./lb.), with sulphur content in the order of 0.75% (raw dry basis). This sample ranks as high volatile A bituminous coal.

Two closely adjacent thin seams (1.0 m and 1.2 m, separated by about 0.5 m of mudstone) occur about 9 - 10 m above the top of the Betty Seam. These seams are seen, in outcrop, in the cliff face above the No. 4 Extension Mine portal, and in the steep bank above the site of the No. 1 Mine portal. These two seams average 14.2% ash, 0.66% sulphur, and 11,082 B.T.U./lb. on a raw coal dry basis.

2. No. 4 Mine Seam

The No. 4 Mine Seam is exposed for a distance of about 50 m in a number of old bulldozer cuts along the steep bank immediately south of the No. 4 Mine portal. This seam averaged 2 - 3 m thick in the old underground workings, and does not contain any persistent partings.

The proximate analysis of a No. 4 Mine Seam sample shows this coal to have a very low raw ash content (11%), moderately high sulphur (1.67%) and a very high heating value (13,270 B.T.U./lb.). All values are on a raw dry basis.

The complete interval between the Betty Seam and the No. 4 Mine Seam is not exposed in outcrop. In diamond drill hole TK 78-4, the interval between the lowest significant coal seam (Betty Seam, 67.8 - 69.2 m) and next overlying major seam (No. 4 Mine Seam, 31.2 - 33.7 m) is 34.1 m.



Buried Site of No. 4 Mine Portal

3. "Pit Road" Seam

This seam is seen at only one outcrop and was not encountered in any 1978 drill hole. This outcrop is on the road, midway between the site of the No. 4 Mine portal and the abandoned open pit mine to the north. At this location, 4 m of undisturbed, but highly oxidized, coal is exposed, with a fault zone marking the lower limit of the coal.

The proximate analysis of this oxidized coal indicates, on a raw coal, dry basis, 13.5% ash, 0.74% sulphur and 10,917 B.T.U./lb.

This coal outcrop, on a steep west-facing slope, is bounded, within a few metres to the north and south, by steep, dyke-filled fault zones. As a result, the true stratigraphic position of this seam

is uncertain. Topographically, this outcrop is 15 - 20 m above the projection of the No. 4 Mine Seam, and 15 - 20 m below the overlying Pit Seam.



Pit Road Seam

4. Pit Seam

Because of partial backfilling and reclamation of the abandoned open pit mine, this seam does now not outcrop within the pit area, and was not seen elsewhere on the property in outcrop or core. This seam, within the pit area, was reported to average about 3 m in thickness. No analytical data is available.



N.E. "Nose" of Open Pit Mine

COAL ANALYSES

Coal samples (core, adit, and surface samples) were analysed by Birtley Coal and Mineral Testing Ltd., of Calgary, Alberta.

Each seam component sample was air dried, and subjected to a proximate, sulphur, B.T.U., and F.S.I. analysis. For some samples, equilibrium moisture was determined. Where applicable, a seam composite analysis was calculated. Results are tabulated on an as-received, air dried, and dry basis.

Sample locations are identified on Map No. 1 (geology map, 1:10,000).

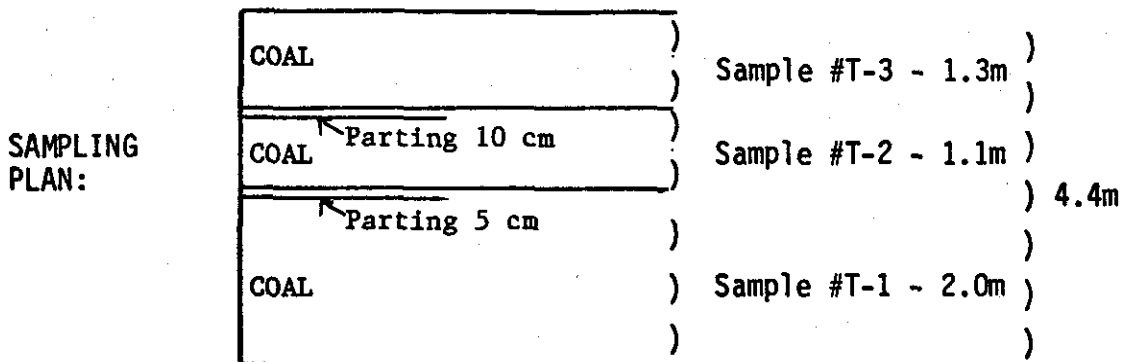
Coal analysis results are as follows:

Telkwa Project Coal Analysis

Seam: - Betty Seam
 Location: - No. 4 Extension Mine, face of main adit.

LAB. NO.	ADM%	M%	ASH%	VM. %	FC. %	S%	Per lb. B.T.U.	FSI	EQUIL. MOIST. %	
1374 SAMPLE T-1	2.0	3.3	14.8	27.0	54.9	0.53	12,029	1.0	5.7	a.d.b.
		5.2	14.5	26.5	53.8	0.52	11,788			a.r.b.
			15.3	27.9	56.8	0.55	12,440			d.b.
1375 SAMPLE T-2	2.3	3.2	14.8	24.2	57.8	0.57	12,100	1.0	5.7	a.d.b.
		5.4	14.5	23.6	56.5	0.56	11,822			a.r.b.
			15.3	25.0	59.7	0.59	12,500			d.b.
1376 SAMPLE T-3	3.2	2.4	8.5	29.1	60.0	1.55	13,190	5.0	4.9	a.d.b.
		5.5	8.2	28.2	58.1	1.50	12,768			a.r.b.
			8.7	29.8	61.5	1.59	13,514			d.b.
SEAM COMP. (Calc.) (4.4m)	2.4	3.0	12.9	26.9	57.1	0.84	12,390	2.2	5.5	a.d.b.
		5.3	12.6	26.3	55.7	0.81	12,086			a.r.b.
			13.3	27.7	58.9	0.86	12,772			d.b.
			12.6	26.2	55.6	0.82	12,070			5.5
<i>4.16 12.6 26.8 57.41 0.86 12 420 2.3</i>										

Rank Determination - on basis of above analyses, rank falls on the borderline between medium volatile bituminous and high volatile A bituminous coal.



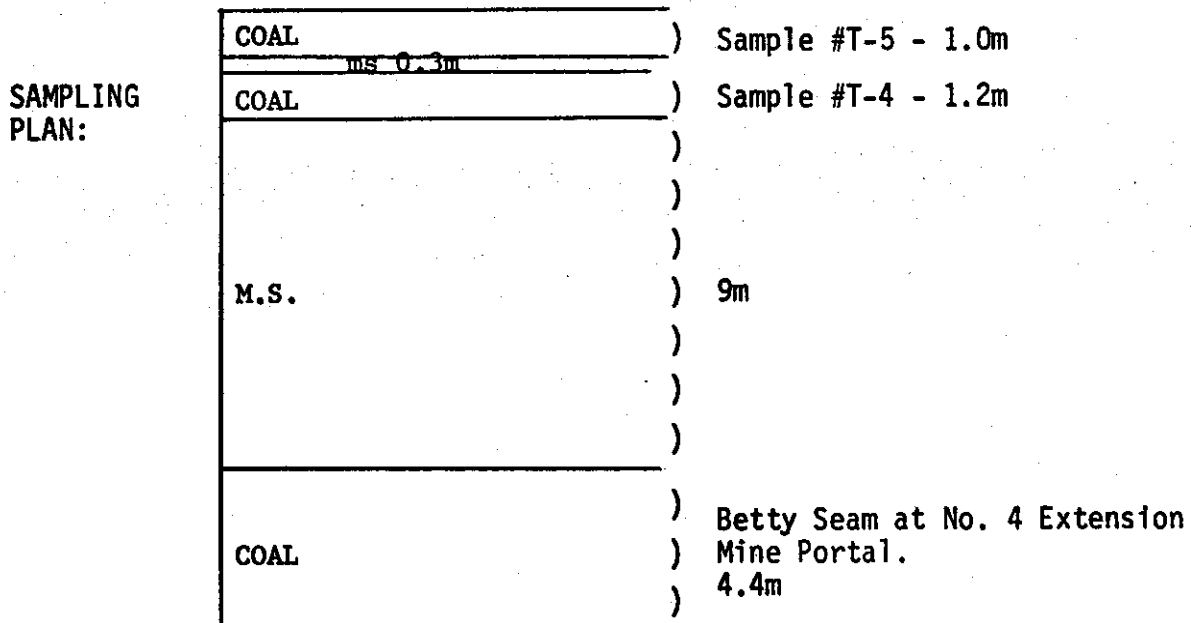
Telkwa Project Coal Analysis

Seam: - no name, total thickness 1.2m.
 Location: - No. 4 Extension Mine, 9 m above Betty Seam in cliff face above mine portal.

LAB.NO.	ADM%	M%	ASH%	VM.%	FC.%	S%	Per lb. B.T.U.	FSI	EQUIL. MOIST. %	
1377	7.5	11.4	12.3	25.2	51.1	0.59	9,827	N.A.	16.3	a.d.b.
SAMPLE		18.0	11.4	23.3	47.3	0.55	9,090			a.r.b.
T-4			13.9	28.4	57.7	0.67	11,091			d.b.

Seam: - no name, total thickness 1.0m.
 Location: - No. 4 Extension mine, 10.5 m above Betty Seam, in cliff face above mine portal.

LAB.NO.	ADM%	M%	ASH%	VM.%	FC.%	S%	Per lb. B.T.U.	FSI	EQUIL. MOIST. %	
1378	5.9	12.3	12.7	27.4	47.6	0.57	9,711	N.A.	17.8	a.d.b.
SAMPLE		17.5	12.0	25.8	44.7	0.54	9,138			a.r.b.
T-5			14.5	31.2	54.3	0.65	11,073			d.b.



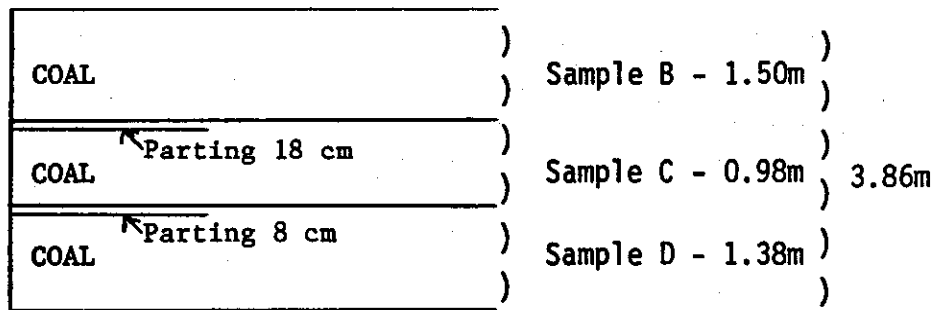
Telkwa Project Coal Analysis

Seam: - Betty Seam

Location: - Oxidized surface exposure near site of No. 1 Mine Portal.

<u>LAB.NO.</u>	<u>ADM%</u>	<u>M%</u>	<u>ASH%</u>	<u>VM.%</u>	<u>FC.%</u>	<u>S%</u>	<u>Per lb. B.T.U.</u>	<u>FSI</u>	
2133 SAMPLE B 1.5m	3.2	3.4	9.3	27.3	60.0	1.01	10,781	1/2	a.d.b.
		6.5	9.0	26.4	58.1	0.98	10,436		a.r.b.
			9.6	28.3	62.1	1.05	11,160		d.b.
2134 SAMPLE C .98m	7.9	5.3	15.3	24.1	55.3	0.46	10,311	N.A.	a.d.b.
		12.8	14.1	22.2	50.9	0.42	9,496		a.r.b.
			16.2	25.4	58.4	0.49	10,888		d.b.
2135 SAMPLE D 1.38m	6.6	4.9	7.2	23.0	64.9	0.44	12,170	N.A.	a.d.b.
		11.2	6.7	21.5	60.6	0.41	11,367		a.r.b.
			7.6	24.2	68.2	0.46	12,797		d.b.
SEAM COMP. (Calc.) 3.86m	5.6	4.4	10.1	24.9	60.6	0.67	11,158	-	a.d.b.
		9.8	9.5	23.6	57.2	0.63	10,530		a.r.b.
			10.6	26.1	63.3	0.70	11,676		d.b.

SAMPLING
PLAN:

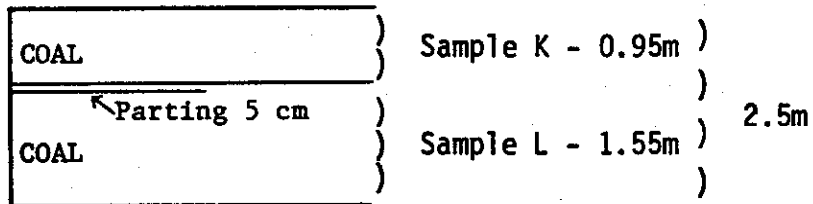


Telkwa Project Coal Analysis

Seam: - ??, may be Betty Seam; footwall not exposed.
 Location: - Oxidized coal, old bulldozer trench 600m south of diamond drill hole TK 78-4.

<u>LAB.NO.</u>	<u>ADM%</u>	<u>M%</u>	<u>ASH%</u>	<u>VM.%</u>	<u>FC.%</u>	<u>S%</u>	<u>Per lb. B.T.U.</u>	<u>FSI</u>	
2142 SAMPLE K .95m	4.6	6.7	6.1	30.3	56.9	0.61	10,785	N.A.	a.d.b.
		11.0	5.8	28.9	54.3	0.58	10,289		a.r.b.
			6.5	32.5	61.0	0.65	11,559		d.b.
2143 SAMPLE L 1.55m	7.2	7.5	6.2	29.1	57.2	0.63	10,607	N.A.	a.d.b.
		14.2	5.8	27.0	53.0	0.58	9,843		a.r.b.
			6.7	31.5	61.8	0.68	11,467		d.b.
SEAM COMP. (Calc.) 2.5m	6.2	7.2	6.2	29.6	57.1	0.62	10,675	N.A.	a.d.b.
		13.0	5.8	27.7	53.5	0.58	10,012		a.r.b.
			6.6	31.9	61.5	0.67	11,502		d.b.

SAMPLING
PLAN:



Seam footwall not exposed.

Telkwa Project Coal Analysis

Seam: - ?

Location: - Drill Core Sample, DDH TK 78-4, 31.24-33.68m (2.44m)

<u>LAB.NO.</u>	<u>ADM%</u>	<u>M%</u>	<u>ASH%</u>	<u>VM.%</u>	<u>FC.%</u>	<u>S%</u>	<u>Per lb. B.T.U.</u>	<u>FSI</u>	
2132	3.7	1.4	12.3	29.4	56.9	0.55	12,754	2	a.d.b.
SAMPLE A		5.0	11.8	28.3	54.9	0.53	12,282		a.r.b.
DDH TK 78-4			12.5	29.8	57.7	0.56	12,935		d.b.


Telkwa Project Coal Analysis

Seam: - No. 4 Mine Seam

Location: - Oxidized surface exposure 40m SSW of caved No. 4 Mine Portal.

LAB.NO.	ADM%	M%	ASH%	VM.%	FC.%	S%	Per lb. B.T.U.	FSI	
2140	2.2	1.5	11.9	26.0	60.6	1.77	12,913	1.0	a.d.b.
SAMPLE I		3.7	11.6	25.4	59.3	1.73	12,629		a.r.b.
1.0m			12.1	26.4	61.5	1.80	13,110		d.b.
<hr/>									
2141	2.9	1.5	10.0	28.7	59.8	1.52	13,229	3.5	a.d.b.
SAMPLE J		4.4	9.7	27.9	58.0	1.48	12,845		a.r.b.
1.0m			10.2	29.1	60.7	1.54	13,430		d.b.
<hr/>									
SEAM COMP. (Calc.)	2.6	1.5	11.0	27.4	60.2	1.65	13,071	2.3	a.d.b.
2.0m		4.1	10.7	26.7	58.7	1.61	12,737		a.r.b.
			11.0	27.8	61.1	1.67	13,270		d.b.
<hr/>									
	2.78	10.9	27.26	60.0	1.64	13,026	2.26		

SAMPLING
PLAN:



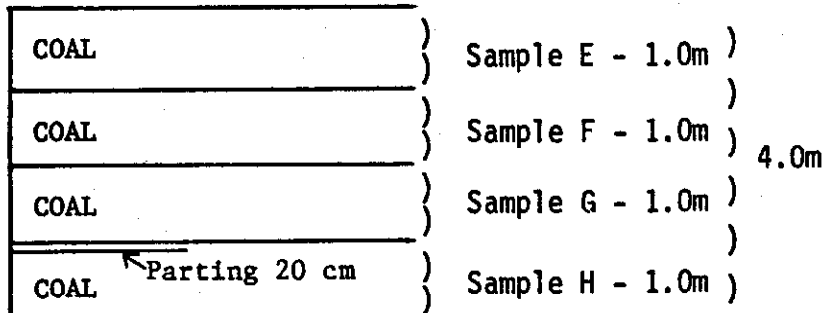
Telkwa Project Coal Analysis

Seam: - "Pit Road" seam.

Location: - Small fault-bounded, weathered exposure of coal seam seen along the west margin of road-cut between No. 4 Mine Portal and Luscar open pit mine.

LAB.NO.	ADM%	M%	ASH%	VM.%	FC.%	S%	Per lb. B.T.U.	FSI	
2136 SAMPLE E 1.0m	9.1	9.2	10.3	27.2	53.3	0.72	10,395	N.A.	a.d.b.
		17.5	9.4	24.7	48.4	0.65	9,449		a.r.b.
			11.3	30.0	58.7	0.79	11,448		d.b.
2137 SAMPLE F 1.0m	8.9	3.9	10.4	36.3	49.4	0.55	9,559	N.A.	a.d.b.
		12.5	9.5	33.1	44.9	0.50	8,708		a.r.b.
			10.8	37.8	51.4	0.57	9,947		d.b.
2138 SAMPLE G 1.0m	2.2	7.9	7.3	26.9	57.9	0.76	11,093	N.A.	a.d.b.
		9.9	7.1	26.3	56.7	0.74	10,849		a.r.b.
			7.9	29.2	62.9	0.83	12,045		d.b.
2139 SAMPLE H 1.0m	4.2	5.3	22.8	25.2	46.7	0.72	9,685	N.A.	a.d.b.
		9.3	21.8	24.1	44.8	0.69	9,278		a.r.b.
			24.1	26.6	49.3	0.76	10,227		d.b.
SEAM COMP. (Calc.) 4.0m	6.1	6.6	12.7	28.9	51.8	0.69	10,183	N.A.	a.d.b.
		12.3	12.0	27.1	48.7	0.65	9,571		a.r.b.
			13.5	30.9	55.6	0.74	10,917		d.b.
		9.4	12.76	29.0	52.0	0.69	10,223		

SAMPLING
PLAN:



Telkwa Project Coal Analysis

Seam: - ?, may be seam mined in McNeil Mine.
 Location: - Weathered surface exposure, east bank of Goathorn Creek,
 along Lot 401 north boundary line, immediately south of
 site of McNeil Mine.

LAB.NO.	ADM%	M%	ASH%	VM.%	FC.%	S%	Per lb. B.T.U.	FSI	EQUIL. MOIST. %	
1379	1.5	2.3	25.0	27.4	45.3	0.51	10,439	0.5	9.0	a.d.b.
SAMPLE		3.8	24.6	27.0	44.6	0.50	10,282			a.r.b..
T-6			25.6	28.0	46.4	0.52	10,685			d.b.
1380	2.4	2.1	13.6	30.5	53.8	0.92	12,744	1.5	4.3	a.d.b.
SAMPLE		4.4	13.3	29.8	52.5	0.90	12,438			a.r.b.
T-7			13.9	31.2	23.6	0.94	13,017			d.b.

SAMPLING
PLAN:

COAL)	Sample #T-6 - 1.2m
M.S.)	0.6m
COAL)	Sample #T-7 - 1.5m

CONCLUSIONS AND RECOMMENDATIONS

The preliminary exploration that was carried out on the Telkwa Coal Licences in 1978 has shown both a higher density of faulting and deeper overburden cover over much of the project area than had been earlier anticipated.

As a result, geological interpretations in much of the area are, to some degree, conjectural and stratigraphic relationships between the known coal seams are still somewhat uncertain.

Before carrying out the 1978 program, it had been speculated that individual, fault-bounded blocks of possible reserves of Betty Seam coal could contain up to 10,000,000 tonnes each. It now appears unlikely, because of the fault density, that unfaulted blocks of Betty Seam coal would contain more than, say, 3,000,000 - 4,000,000 tonnes each. However, there is the potential for the occurrence of a significant number of these smaller reserve blocks.

Further exploration drilling is warranted in a number of areas on the coal licences, as follows:


- west half of C.L. 3876;
- unexplored area underlain by sediments on C.L. 3882 and 3883;
- synclinal structure in northeast quarter of C.L. 3880.

If a more favourable agreement can be negotiated on the central three Crown-granted lots, then drilling is recommended in that area, as follows:

- to define the limits of the Betty Seam in the block now being mined in the No. 4 Extension Mine;

- exploration drilling, in an area of no bedrock exposure, to the west of Goathorn Creek, in the southwest quarter of Lot 391 and the northeast half of Lot 389.

Respectfully submitted,



T. J. Adamson

December, 1978

Cyprus Anvil Mining Corporation

330, 355 Burrard Street Telex 04508594
Vancouver, British Columbia
V6C 2G8
Telephone (604) 687-2586


APPENDIX I

Statement of Qualifications

(As required by Regulations under the
Coal Act, 1974, Part II, Sec. 9 [2])

I, Thomas J. Adamson, geologist, with business address at
330 - 355 Burrard Street, Vancouver, British Columbia, and residential
address at 3842 West 23rd Avenue, Vancouver, British Columbia, hereby
state that:

1. I graduated from the University of British Columbia in
1967 with a B.Sc., majoring in geology.
2. From 1967 to the present, I have been actively engaged
as a geologist on mineral and coal exploration programs in British
Columbia, Alberta, and the Yukon Territory.
3. From 1972 to the present, I have been employed by Cyprus
Anvil Mining Corporation, of Vancouver, British Columbia.
4. I personally participated in and supervised all 1978
field work on the Telkwa Coal Project and have compiled and interpreted
all data resulting from this work.



T. J. Adamson

December, 1978

CYPRUS ANVIL

APPENDIX II

Lithologic Logs
DDH TK 78-1 through TK 78-6

DIAMOND DRILL LOG

TELKWA PROJECT - (Coal Licence No. 3879)

Bearing: -
Dip: -90°
Commenced: September 12, 1978
Completed: September 13, 1978
Ultimate Depth: 275' (83.8m)
Collar Elev'n: 717 m

<u>INTERVAL</u>		<u>CORE REC. %</u>	<u>UNIT</u>	<u>DESCRIPTION</u>
<u>Feet</u>	<u>Metres</u>			
0 - 275	0.0 - 83.8	0	O.B.	Overburden. Gravel, sand, bouldery clay. Casing bro top of broken section. Hole abandoned.

DIAMOND DRILL LOG

TELKWA PROJECT - (Coal Licence No. 3879)

Hole No. TK-78-2

Bearing: -
Dip: -90°
Commenced: September 13, 1978
Completed: September 15, 1978
Ultimate Depth: 350' (106.7m)
Collar Elev'n: 677 m

Page 1 of 1

<u>INTERVAL</u>		<u>CORE REC. %</u>	<u>UNIT</u>	<u>DESCRIPTION</u>
<u>Feet</u>	<u>Metres</u>			
0 - 350	0.0 - 106.7	0	O.B.	Overburden. Bouldery sand and clay. Could not penetrate an interval of caving coarse gravel at 350'.

DIAMOND DRILL LOG

TELKWA PROJECT - (Coal Licence No. 3876)

Hole No. TK-78-3

Page 1 of 4

Bearing: -
 Dip: -90°
 Commenced: September 15, 1978
 Completed: September 18, 1978
 Ultimate Depth: 396' (120.7m)
 Collar Elev'n: 826 m

INTERVAL		CORE REC. %	UNIT	DESCRIPTION
Feet	Metres			
0 - 90	0.0 - 27.4		O.B.	Overburden. Triconed and cased.
90 - 117	27.4 - 35.7	95+	2a	Quartz eye rhyolite (felsite); colour very light, whitish grey; quartz eyes to 5 mm; scattered small white feldspar lathes; very minor, very fine-grained, disseminated pyrite.
117 - 128	35.7 - 39.0			Medium to dark grey, fine-grained andesitic volcanic; massive to slightly porphyritic (small lathes white feldspar); very minor, fine-grained, disseminated pyrite; sharp irregular contact with unit above, i.e.
128 - 132	39.0 - 40.2			Thinly interbedded, very lensey black mudstone, grey mudstone, fine-grained grey sandstone; beds hairline to 6 mm thick; minor scattered pyritic lenses to 4 mm thick; planar breaking; C.A. 70°.



Contact with unit below at about 15° to core axis.

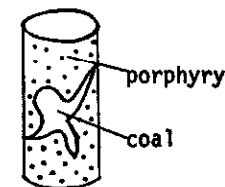
DIAMOND DRILL LOG

TELKWA PROJECT

Hole No. TK-78-3

Page 2 of 4

INTERVAL		CORE REC. %	UNIT	DESCRIPTION
Feet	Metres			
132 - 135	40.2 - 41.1	95+	2a	Medium grey to black, massive, irregularly breaking mudstone.
135 - 140	41.1 - 42.7	↓	↓	Medium grey, acid-intermediate quartz eye porphyritic volcanic; slightly crumbly matrix; encloses, with shows very irregular contacts, scattered fragments of pyritic coal to 10 cm in longest observed dimension.
				Contacts appear nearly conformable.
140 - 152	42.7 - 46.3			Medium to dark grey, soft, irregular breaking mudstone; indistinct "soft" bedding. - at 44.5m - 15 cm coal seam. Gradational contact with unit below.
152 - 162	46.3 - 49.4			Finely laminated, fine-grained muddy sandstone to gritty mudstone; medium grey; thin interbeds (hairline to 5 mm), usually lensy, of grey to black mudstone to carbonaceous mudstone; C.A. 70°.
162 - 166	49.4 - 50.6			Grey-brown to black mudstone; a few coaly beds 5 mm - 10 mm thick.
166 - 167	50.6 - 50.9			Quartz eye rhyolite; very fine-grained; sharp irregular conformable? contacts above; lower contact angle uncertain.
167 - 168.5	50.9 - 51.4			Dark grey mudstone; minor lensy pyrite nodules to 2 cm longest dimension.
168.5-171	51.4 - 52.1			Coaly mudstone (50%) to coal (50%); core very broken and slickensided.
171 - 184	52.1 - 56.1	Dark brownish grey to black mudstone, some coaly mudstone; all very broken, very slickensided.		



DIAMOND DRILL LOG

TELKWA PROJECT

INTERVAL		CORE REC. %	UNIT	DESCRIPTION
Feet	Metres			
184 - 196	56.1 - 59.7	95+	2a	Dark grey, fine-grained andesitic volcanic. Irregul. contact angle appears very convoluted, but uncertain
196 - 202	59.7 - 61.6			← Interbedded black coal-streaked mudstone (70%) and d
202 - 215	61.6 - 65.5			Very broken, irregular breaking, medium-grained muds streaks; C.A. variable 20°-70°.
215 - 217	65.5 - 66.1			Coaly mudstone; very slickensided; C.A. indistinct,
217 - 219.5	66.1 - 66.9			Fine-grained, massive light grey volcanic; contact a
219.5-227	66.9 - 69.2			Black coaly mudstone; very broken, very slickensided
227 - 245	69.2 - 74.7			Mudstone to gritty mudstone; medium to light grey; m laminated; C.A. increasing with depth 20° to 50°. - at 71.3 - 15 cm clean, dull coal. - 72.85-73.26 - fairly clean dull coal, very brok
245 - 311	74.7 - 94.8			Medium to dark, brownish grey mudstone; gradational massive; scattered, very fine-grained brownish, mudd (5% of interval). C.A. @ 76 m - 75°. C.A. @ 82 m - 60°. C.A. @ 87 m - 70°.
311 - 323	94.8 - 98.5			Gradational contact with above; medium to fine-grain thick; thin (hairline to 6 mm) interbeds of grey to "wispy" or lency; a few very fine-grained, hard silt thick; entire interval very similar to 46.3m - 49.4m
323 - 327	98.5 - 99.67			Massive, medium grey mudstone.

DIAMOND DRILL LOG

TELKWA PROJECT

Hole No. TK-78-3

Page 4 of 4

<u>INTERVAL</u>		<u>CORE REC. %</u>	<u>UNIT</u>	<u>DESCRIPTION</u>
<u>Feet</u>	<u>Metres</u>			
327 - 329	99.67-100.28	95+	2a	Clean, bright, banded coal.
329 - 336.5	100.28-102.57	↓	↓	Massive grey mudstone; scattered thin hairline carbonaceous streaks; C.A. 85°. - @ 102.3 - 10 cm very fine-grained, very hard siliceous, brownish-grey bed.
336.5-337.5	102.57-102.87			Coal to very coaly mudstone.
337.5-362	102.87-110.30			Grey, finely laminated mudstone; thin (1m - 5m) sandier, lighter grey, lensey interbeds; C.A. 80°.
362 - 367	110.3 - 111.9			Interbedded, very broken, slickensided, brownish-grey mudstone, black mudstone, coaly mudstone, and minor coal beds (to 7 cm thick).
367 - 372	111.9 - 113.4			Dark grey mudstone.
372 - 389.5	113.4 - 118.7			Very fine-grained, very light grey, "quartz eye" felsite; slightly porphyritic (scattered, small, white feldspar lathes). Flat contact above, uncertain below because of broken core.
389.5-396	118.7 - 120.7			Medium grey, coarsely laminated, slightly gritty mudstone.

END OF HOLE

DIAMOND DRILL LOG

TELKWA PROJECT - (Coal Licence No. 3876)

Hole No. TK-78-4

Bearing: -
 Dip: -90°
 Commenced: September 18, 1978
 Completed: September 20, 1978
 Ultimate Depth: 357' (108.8m)
 Collar Elev'n: 833m

Page 1 of 2

INTERVAL		CORE REC. %	UNIT	DESCRIPTION
Feet	Metres			
0 - 101	0.0 - 30.80	0	OB	Overburden; triconed and cased.
101 - 102.5	30.80 - 31.24	95+	2b	Finely laminated, grey mudstone; C.A. 80°.
102.5-110.5	31.24 - 33.68	↓	↓	← Clean coal; no dirt partings. (No. 4 Mine Seam???)
110.5-112	33.68 - 34.14			← Massive, medium-grey mudstone.
112 - 112.5	34.14 - 34.29			← Coal.
112.5-113	34.29 - 34.44			← Coaly mudstone; pyritic nodules.
113 - 115	34.44 - 35.05			← Clean, bright coal; C.A. 70°.
115 - 123	35.05 - 37.49			← Light to medium-grey, massive mudstone; scattered paper thin, irregular, carbonaceous "wisps".
123 - 125	37.49 - 38.10			← Clean coal.
125 - 129	38.10 - 39.30			← Grey to black mudstone; C.A. 70°; grading from massive at 38.1m to finely laminated at 39.3m.
129 - 209.5	39.30 - 63.86			← Light to medium-grey, fine-grained, muddy sandstone to gritty mudstone, finely to coarsely laminated; thin interbeds (1 - 5mm) of grey to black mudstone, and interbeds to 2mm of coaly mudstone; C.A. 75°; interval very similar to TK-78-3, 46.3m to 49.4m and TK-78-3, 94.8m to 98.5m.

DIAMOND DRILL LOG

TELKWA PROJECT

Hole No. TK-78-4

Page 2 of 2

INTERVAL		CORE REC. %	UNIT	DESCRIPTION
Feet	Metres			
209.5-211	63.86- 64.3	95+ ^{0.4A}	2b ↓ ↓ ↓ ↓	← Coal, very pyritic. Massive, medium grey-brown mudstone.
211 - 214	64.3 - 65.2	↓		↙ Coal; <u>very</u> broken, very slickensided; good overall recovery.
214 - 216.5	65.2 - 66.0	50 ^{0.80}		Grey mudstone; very broken; poor core recovery but driller reports no coal in interval.
216.5-222.5	66.0 - 67.8	↓		← Coal; core very broken. (Betty Seam???)
222.5-227	67.8 - 69.2	85 ^{1.40 m}		Grey mudstone.
227 - 228.5	69.2 - 69.6	95+	2a ↓ ↓ ↓ ↓	Coal to coaly mudstone; very broken and slickensided.
228.5-231	69.6 - 70.4	85 ^{0.8 m}		Medium grey, gritty mudstone; medium to thinly laminated, with numerous lenticular interbeds (to 10mm) of light grey, cross-bedded sandstone; C.A. 75°.
231 - 262	70.4 - 79.9	95+		Medium to dark, brownish grey, massive mudstone; C.A. 75°.
262 - 329	79.9 - 100.3	↓		Fine-grained, medium-grey sandstone.
329 - 331.5	100.3 - 101.0	↓		Medium, brownish-grey, massive gritty mudstone; C.A. 80°.
331.5-357	101.0 - 108.8	↓		

END OF HOLE

DIAMOND DRILL LOG

TELKWA PROJECT - (Coal Licence No. 3710)

Bearing: -
 Dip: -90°
 Commenced: September 21, 1978
 Completed: September 22, 1978
 Ultimate Depth: 367' (111.9m)
 Collar Elev'n: 735m

INTERVAL		CORE REC. %	UNIT	DESCRIPTION
Feet	Metres			
0 - 130	0 - 39.6	0	OB	Overburden.
130 - 146	39.6 - 44.5	95+	2a	Medium to coarse-grained, slightly conglomeratic sand matrix; very soft, weathered, rotten; C.A. 85-90°.
146 - 146.5	44.5 - 44.7	↓	↓	Black coaly mudstone.
146.5-153	44.7 - 46.6			Soft, light brownish grey mudstone, small carbonaceous - at 46.2m - 5 cm black coaly mudstone.
153 - 154	46.6 - 46.9			Bright coal.
154 - 155.5	46.9 - 47.4			Brownish-grey mudstone with carbonaceous fragments.
155.5-156.5	47.4 - 47.7			Dark grey to black coaly mudstone.
156.5-197	47.7 - 60.0			Massive, medium brownish-grey mudstone to gritty mud coaly beds; C.A. 85° - 90°. - at 57.6m - 8 cm coarse-grained sandstone.
197 - 202	60.0 - 61.6			Medium-grey, coarse-grained sandstone; gradational c
202 - 239	61.6 - 72.8			Fine-grained, muddy sandstone to gritty mudstone; C. - at 68.9m - 3 cm coal.
239 - 245.5	72.8 - 74.8			Gradational contact with above; very coarse-grained conglomerate (pebbles of quartz and felsic volcanics

DIAMOND DRILL LOGTELKWA PROJECT

Hole No. TK-78-5

Page 2 of 2

<u>INTERVAL</u>		<u>CORE REC.</u>	<u>UNIT</u>	<u>DESCRIPTION</u>	
<u>Feet</u>	<u>Metres</u>				
245.5-262	74.8 - 79.9	95+	2a	Medium to dark grey, massive mudstone; scattered small, randomly oriented organic fragments in medium-grey mudstone.	
262 - 291	79.9 - 88.7	↓	↓	Gradationally interbedded, fine to medium-grained, muddy sandstone, medium to coarse-grained clean sandstone, and pebble conglomerate; C.A. 85°.	
291 - 308.5	88.7 - 94.0			Brownish-grey mudstone; some with scattered organic fragments; sharp contact with overlying unit.	
308.5-309.5	94.0 - 94.3			Very coarse-grained sandstone.	
309.5-316	94.3 - 96.3			Gradationally interbedded mudstone to muddy sandstone to conglomerate.	
316 - 317.5	96.3 - 96.8			Conglomerate.	
317.5-324.5	96.8 - 98.9			Dark brownish-grey, slightly gritty mudstone.	
324.5-360	98.9 - 109.7			Pebble to cobble conglomerate; increasingly coarse-grained with increasing depth; pebbles of a wide variety of volcanics predominate.	
360 - 363	109.7 - 110.6	1	1	Very soft, rotten, "weathered" volcanic.	
363 - 367	110.6 - 111.9	↓	1	1	Maroon porphyritic andesite; typical of Hazelton volcanics as seen along Telkwa River, upper Gaothorn Creek and Cabinet Creek, immediately below Skeena Group conglomerates.

END OF HOLE

DIAMOND DRILL LOG

TELKWA PROJECT - (Coal Licence No. 3709)

Hole No. TK-78-6

Bearing: -
Dip: -90°
Commenced: September 23, 1978
Completed: September 24, 1978
Ultimate Depth: 393' (119.8m)
Collar Elev'n: 798m

Page 1 of 1

<u>INTERVAL</u>		<u>CORE REC. %</u>	<u>UNIT</u>	<u>DESCRIPTION</u>
<u>Feet</u>	<u>Metres</u>			
0 - 100	0 - 30.5	0	OB	Overburden; triconed and cased.
100 - 393	30.5 - 119.8	100	OB	Overburden; cored; rods repeatedly getting stuck and unable to penetrate coarse loose gravel interval at 119.8m.

END OF HOLE

copy 30%
~~clipped map~~
 reduction



- SYMBOLS**
- GEOLOGICAL CONTACT
 - BEDDING
 - SYNCLINE
 - ANTICLINE
 - FAULT
 - ROAD
 - DIAMOND DRILL HOLE, 1978
 - OLD DIAMOND DRILL HOLE SITE

TABLE OF GEOLOGICAL FORMATIONS

LOWER CRETACEOUS	2 SHEENA GROUP - MUDSTONE, SANDSTONE CONGLOMERATE, COAL, MINOR TUFF, FLOWS
	2b COAL MEMBER, (COAL, MUDSTONE, GRITTY MUDSTONE) (90m+)
	2c MUDSTONE, SANDSTONE, CONGLOMERATE, MINOR THIN COAL (±130m)
	UNCONFORMITY
LOWER - MIDDLE JURASSIC	1 HAZELTON GROUP
	TELKWA FORMATION - VARIED RED, MAROON GREY PYROCLASTICS, FLOWS

TK-GOATHORN CREEK JK(2)A

CYPRUS ANVIL MINING CORPORATION

TELKWA PROJECT

252 of 1 ①

GEOLOGY

SCALE 1:10,000 MAP No. 1

N.T.S. 93 L-11
 SURVEY BY T.J. ADAMSON
 DRAWN BY C.L. CORY

DATE DECEMBER 19, 1978
 SHEET 1 of 1

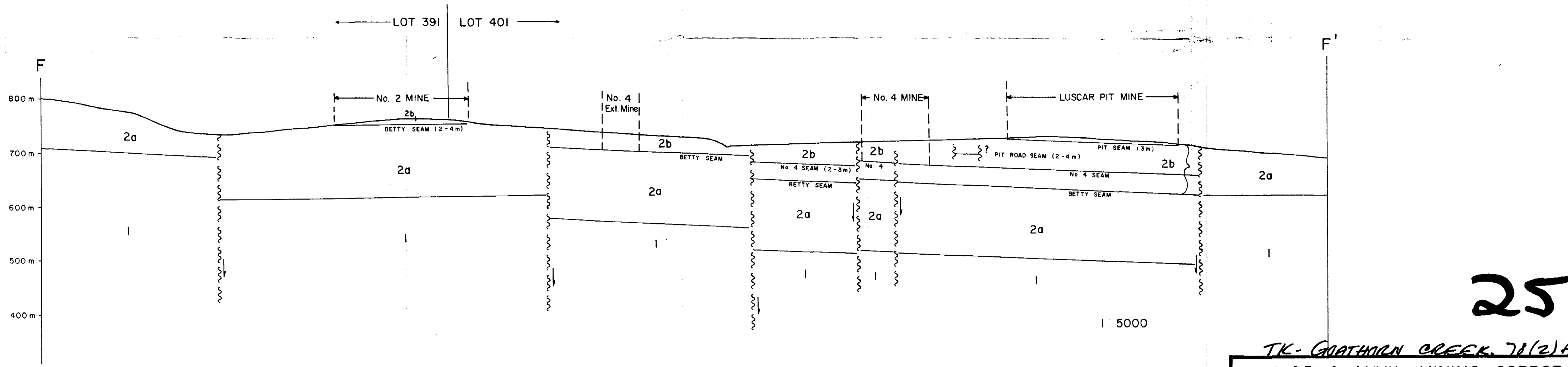
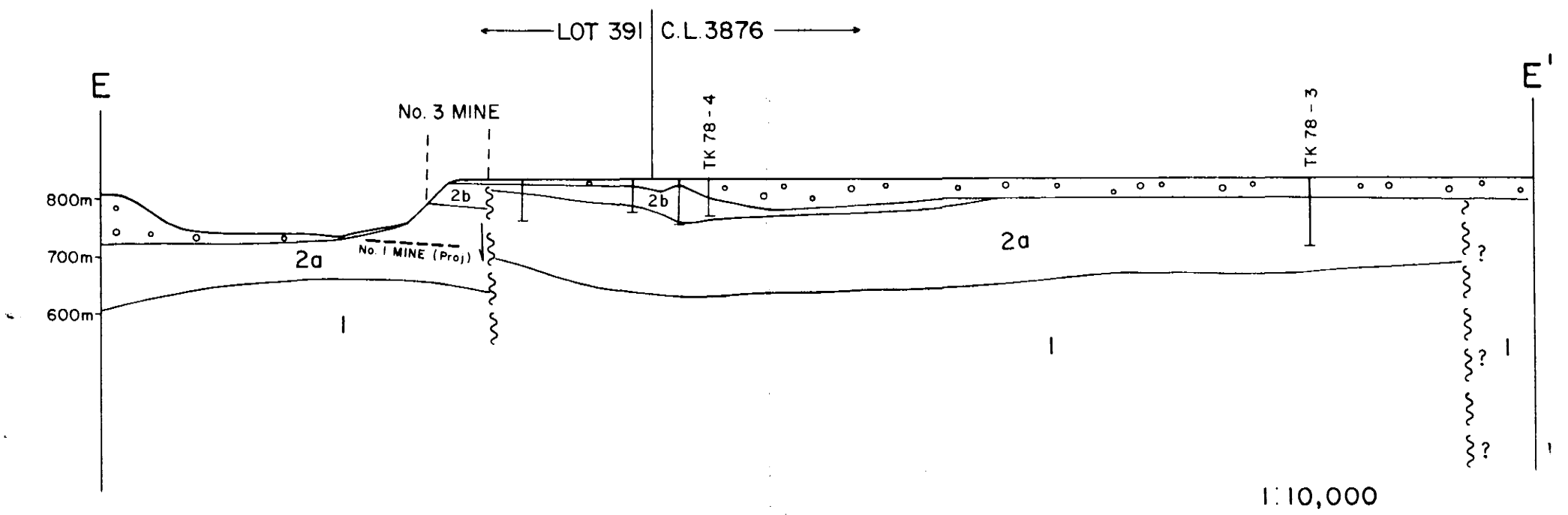
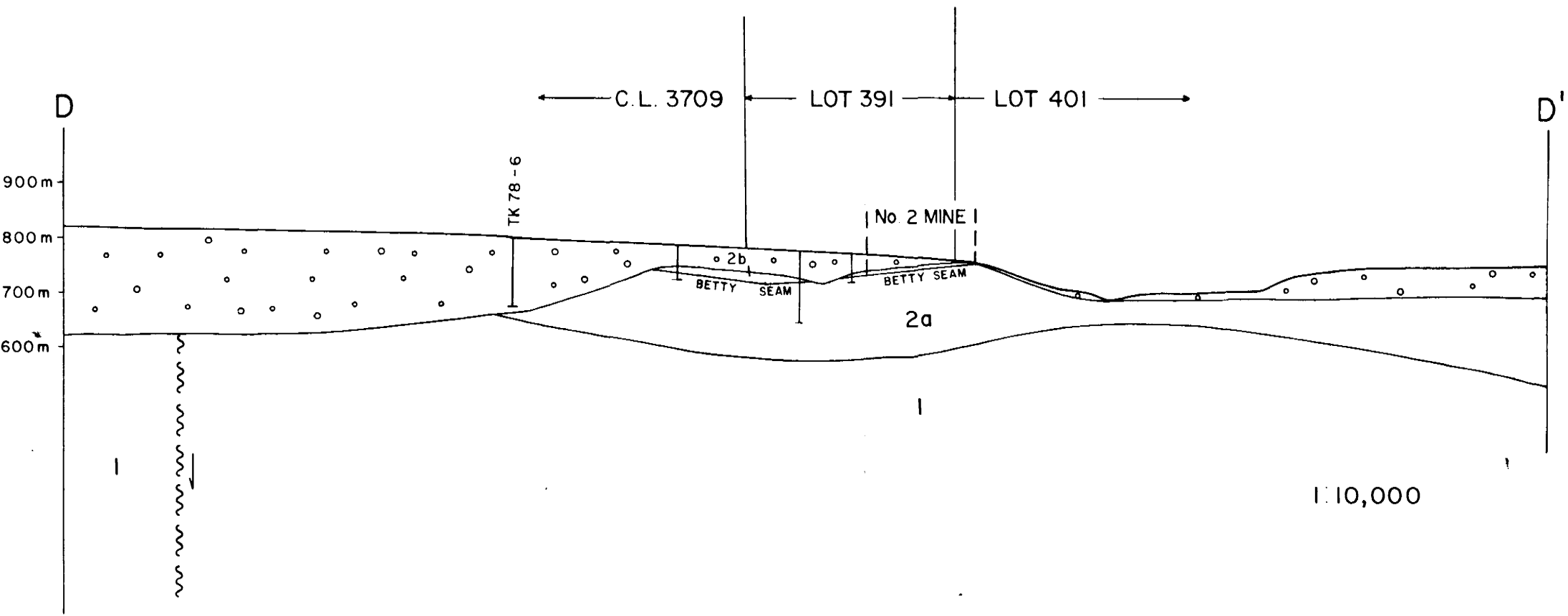
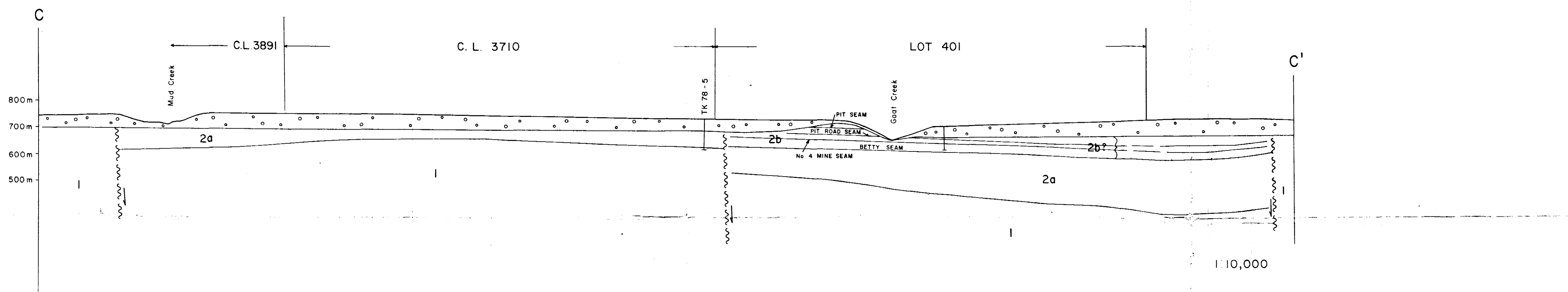
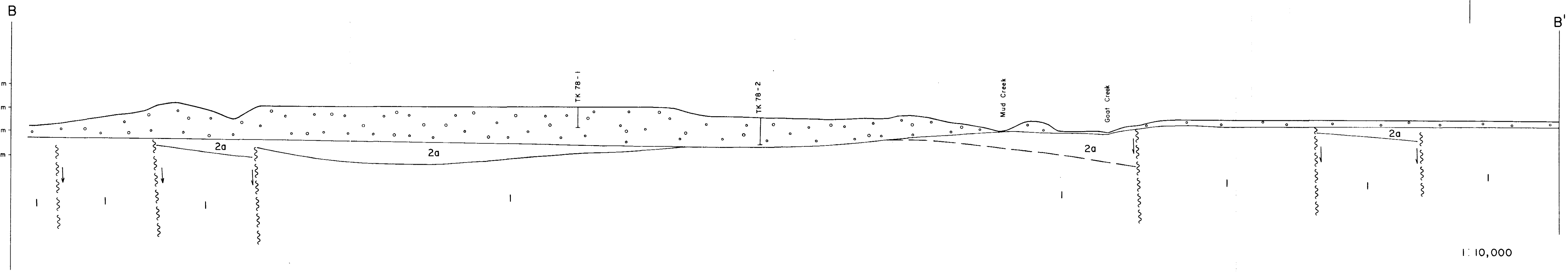
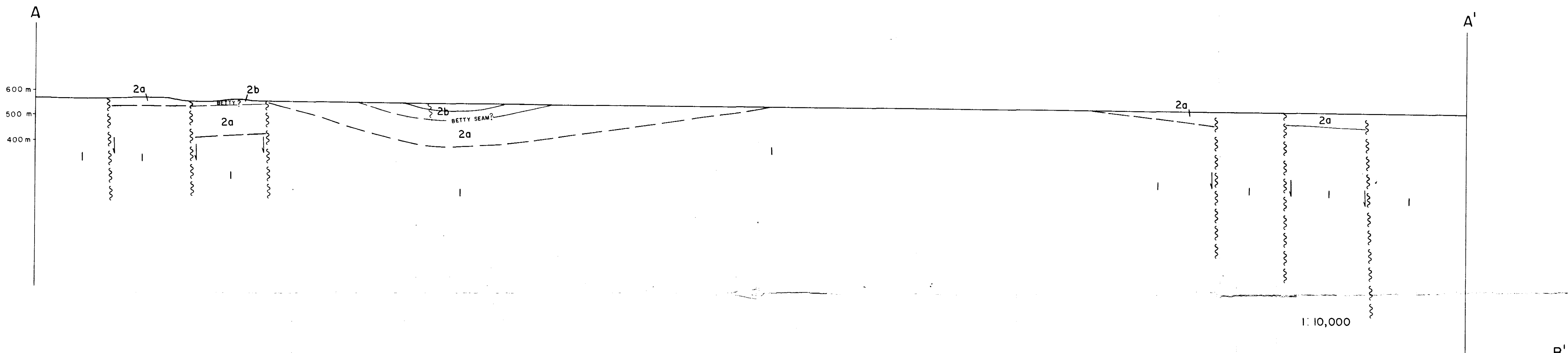


TABLE OF GEOLOGICAL FORMATIONS

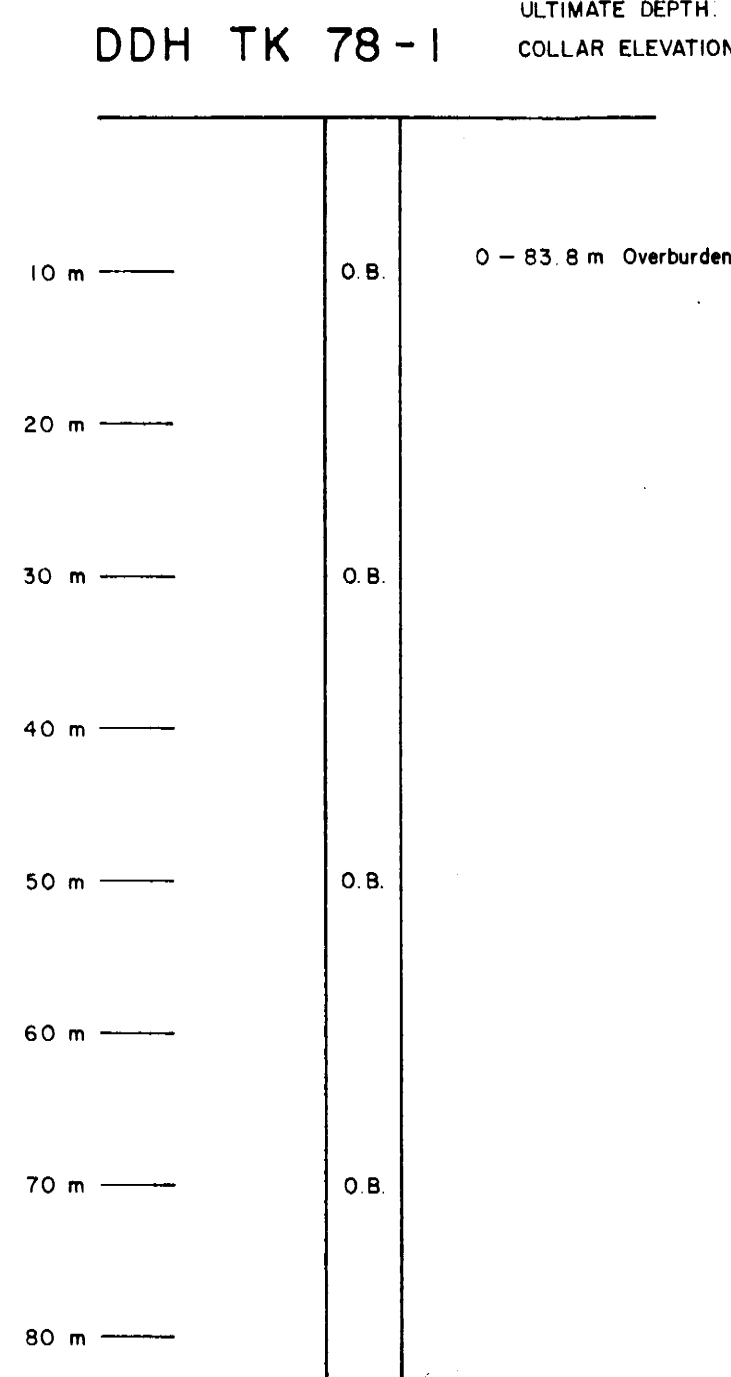
LOWER CRETACEOUS	
2	SKEENA GROUP - MUDSTONE, SANDSTONE CONGLOMERATE, COAL, MINOR TUFF, FLOWS
2b	COAL MEMBER, (COAL, MUDSTONE, GRITTY MUDSTONE) (90m+)
2a	MUDSTONE, SANDSTONE, CONGLOMERATE, MINOR THIN COAL (± 130m)
UNCONFORMITY	
LOWER - MIDDLE JURASSIC	
1	HAZELTON GROUP
	TELKWA FORMATION - VARIED RED, MAROON GREY PYROCLASTICS, FLOWS

252 pt. 1

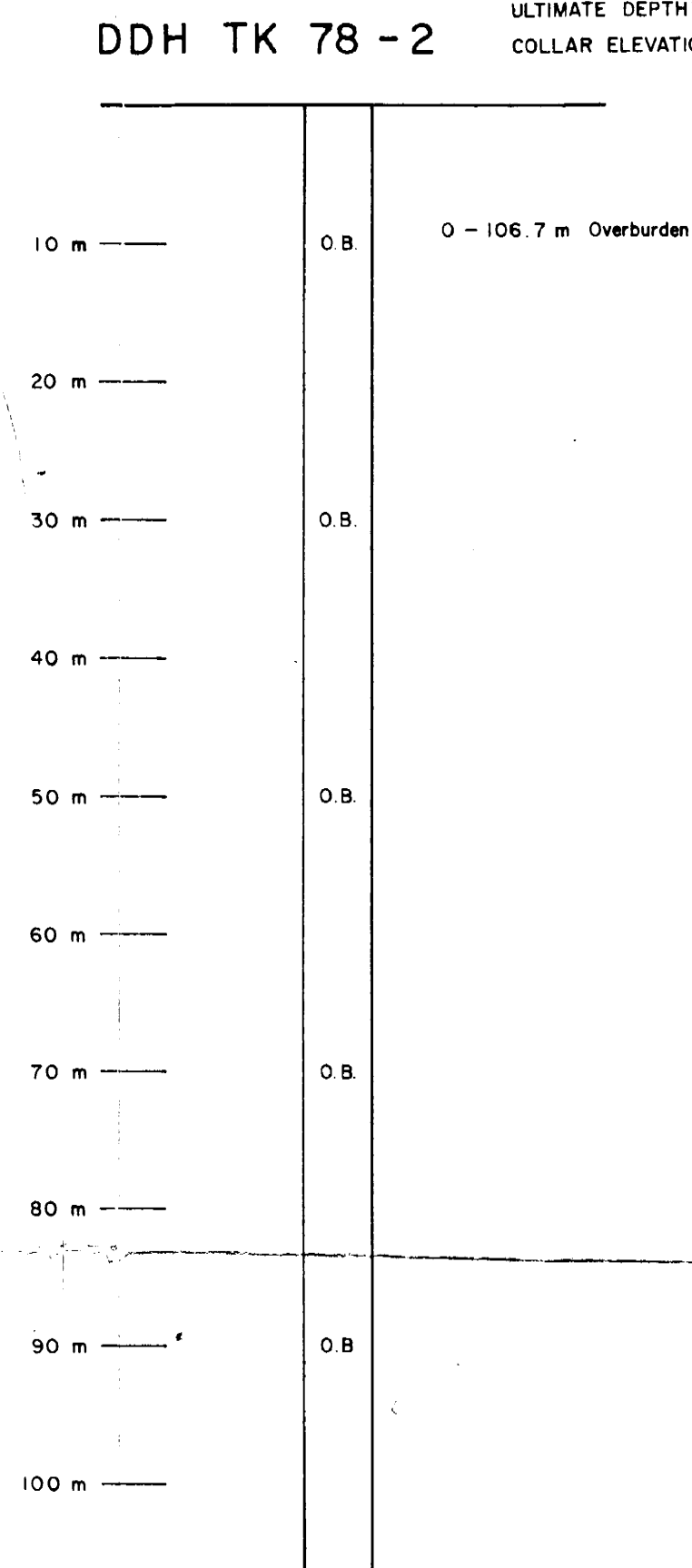
TK - GOATHORN CREEK 71(2)A. ②

CYPRUS ANVIL MINING CORPORATION	
TELKWA PROJECT	
GEOLOGICAL SECTIONS "AA to FF"	
SCALE 1:5000	MAP No. 2
N.T.S. 93 L-11	
SURVEY BY: T. J. ADAMSON	DATE: NOVEMBER 9, 1978
DRAWN BY: C. L. CORY	SHEET 1 of 1

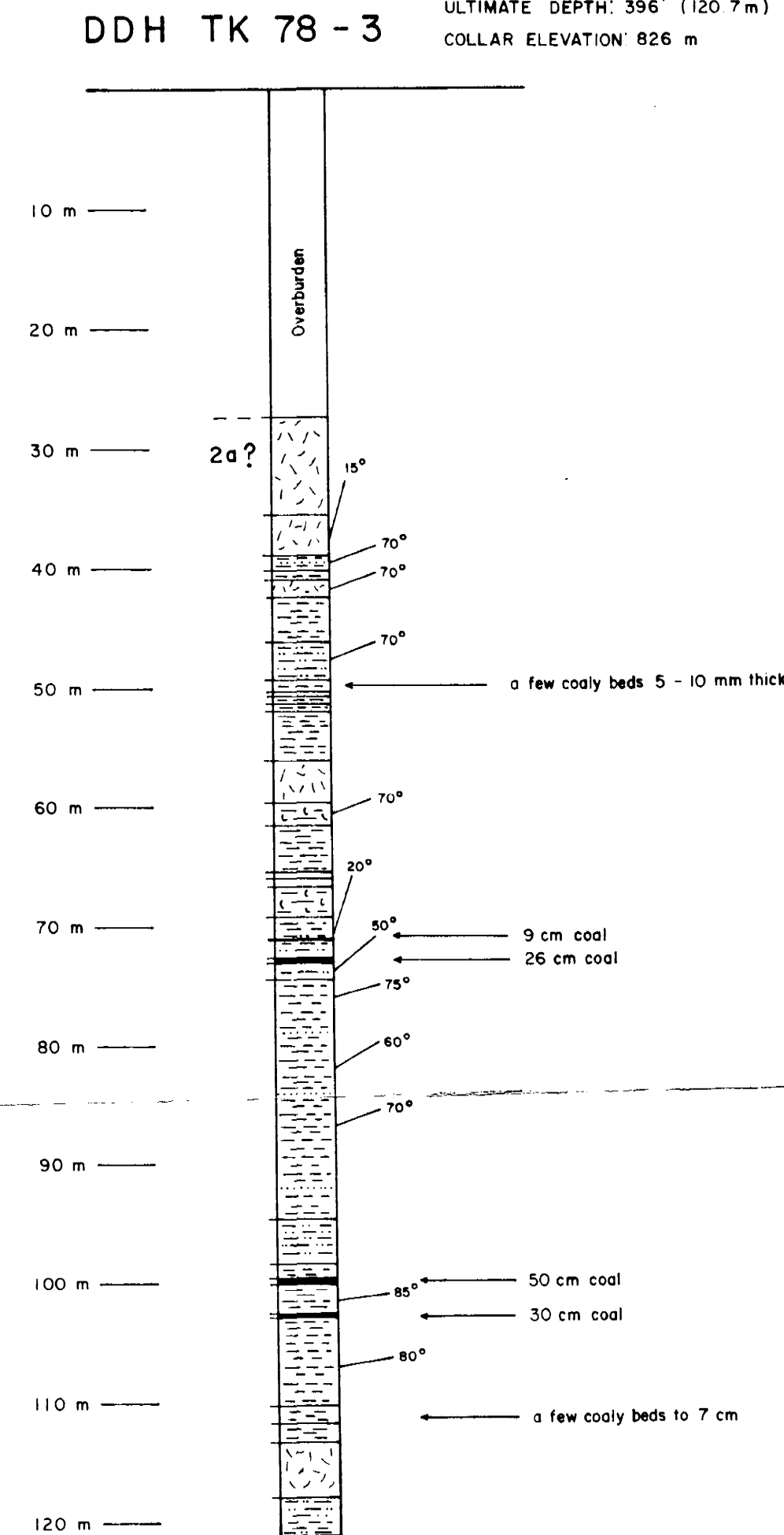
COAL LICENCE No. 3879
 BEARING: -
 DIP: -90°
 COMMENCED: SEPTEMBER 12, 1978
 COMPLETED: SEPTEMBER 13, 1978
 ULTIMATE DEPTH: 275' (83.9m)
 COLLAR ELEVATION: 717 m



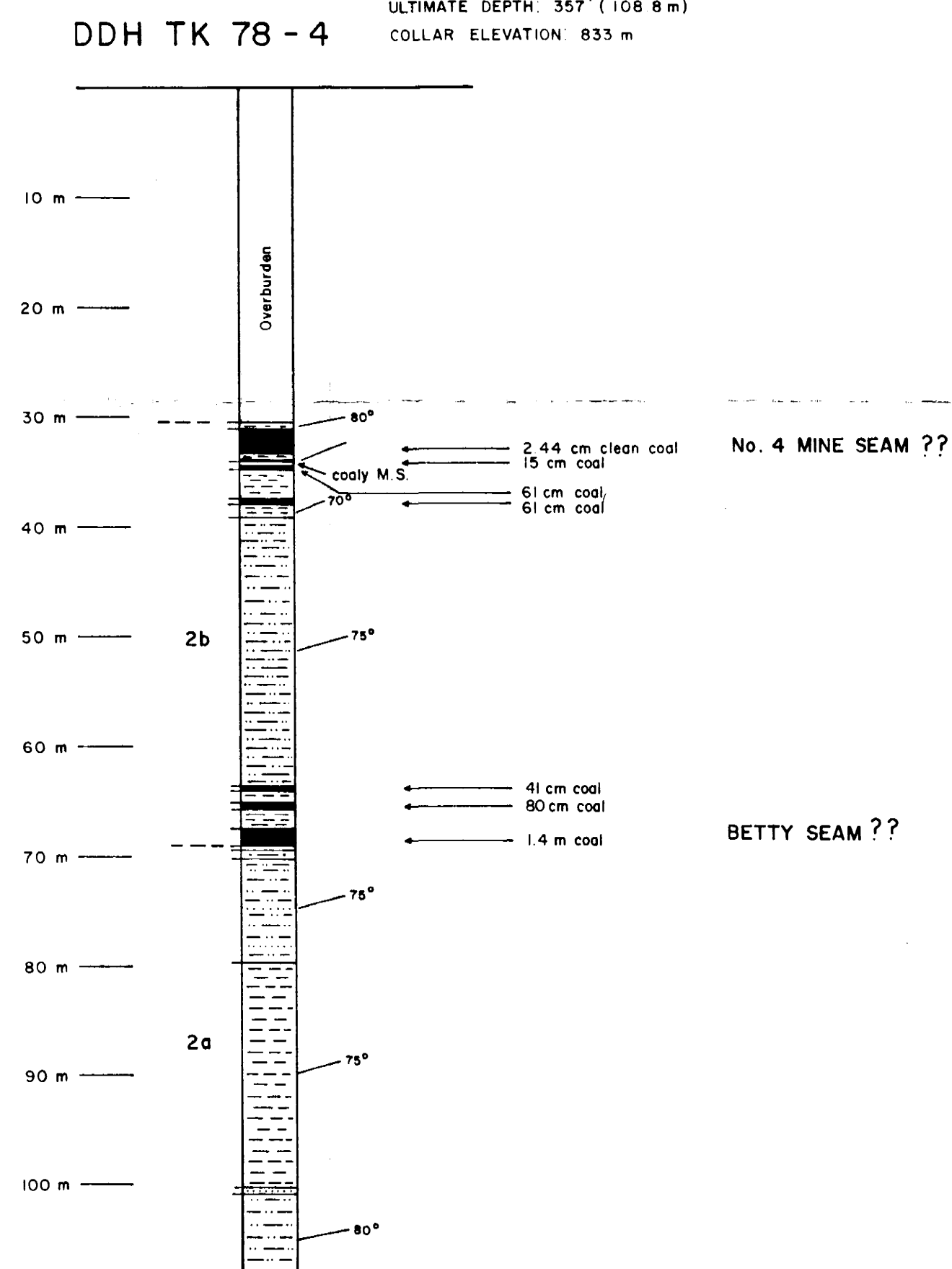
COAL LICENCE No. 3879
 BEARING: -
 DIP: -90°
 COMMENCED: SEPTEMBER 13, 1978
 COMPLETED: SEPTEMBER 15, 1978
 ULTIMATE DEPTH: 350' (106.7m)
 COLLAR ELEVATION: 677 m



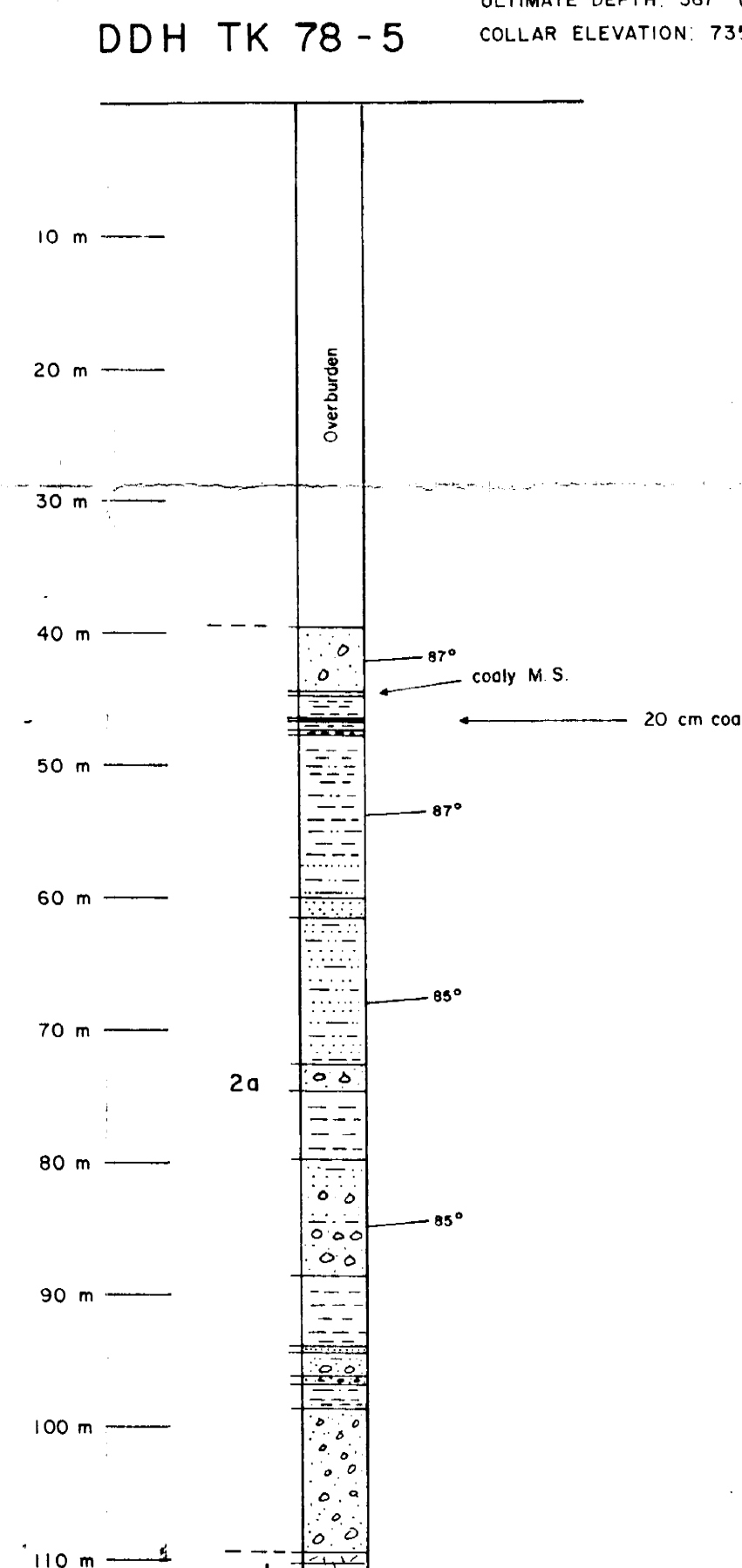
COAL LICENCE No. 3876
 BEARING: -
 DIP: -90°
 COMMENCED: SEPTEMBER 15, 1978
 COMPLETED: SEPTEMBER 18, 1978
 ULTIMATE DEPTH: 396' (120.7m)
 COLLAR ELEVATION: 626 m



COAL LICENCE No. 3876
 BEARING: -
 DIP: -90°
 COMMENCED: SEPTEMBER 18, 1978
 COMPLETED: SEPTEMBER 20, 1978
 ULTIMATE DEPTH: 357' (108.8 m)
 COLLAR ELEVATION: 835 m



COAL LICENCE No. 3710
 BEARING: -
 DIP: -90°
 COMMENCED: SEPTEMBER 21, 1978
 COMPLETED: SEPTEMBER 22, 1978
 ULTIMATE DEPTH: 367' (111.9 m)
 COLLAR ELEVATION: 735 m



COAL LICENCE No. 3709
 BEARING: -
 DIP: -90°
 COMMENCED: SEPTEMBER 23, 1978
 COMPLETED: SEPTEMBER 24, 1978
 ULTIMATE DEPTH: 393' (119.8 m)
 COLLAR ELEVATION: 798 m

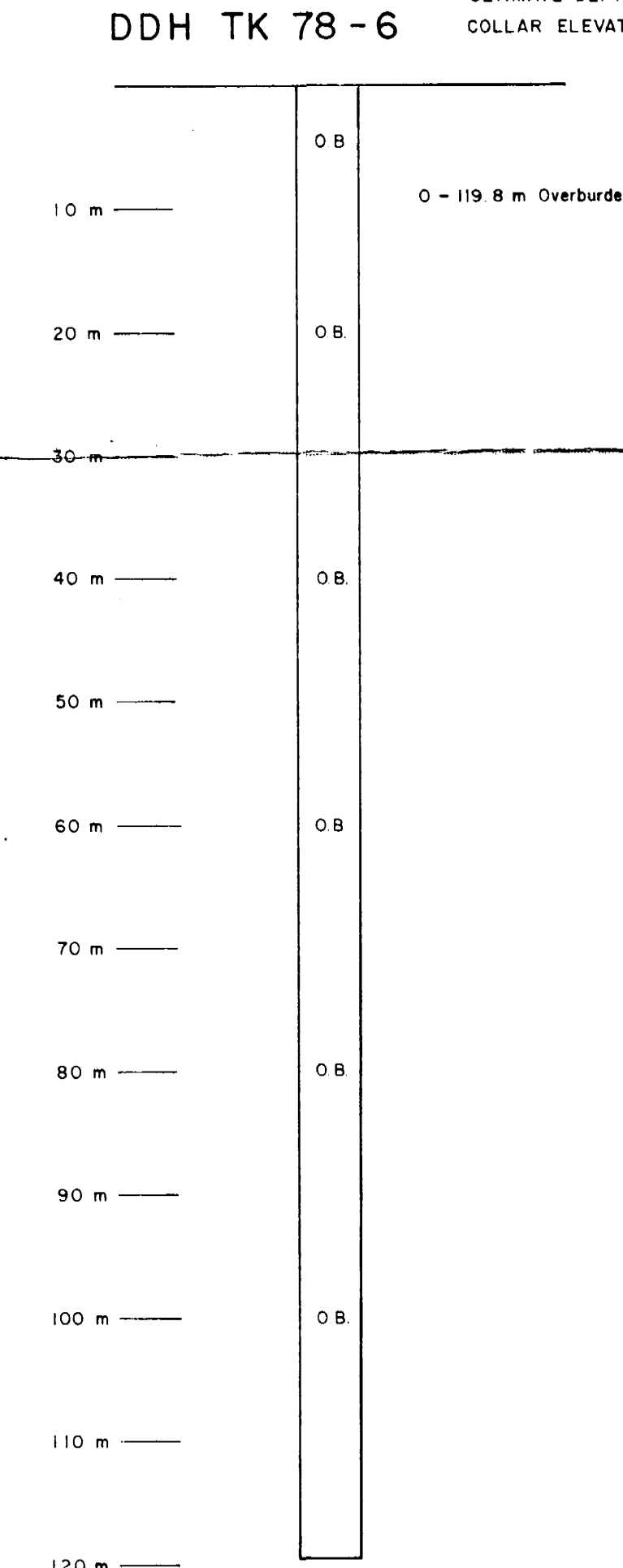


TABLE OF GEOLOGICAL FORMATIONS

LOWER CRETACEOUS

2 SKEENA GROUP - MUDSTONE, SANDSTONE CONGLOMERATE, COAL MINOR TUFF, FLOWS
 2b COAL MEMBER (COAL, MUDSTONE, GRITTY MUDSTONE) (90 m +)
 2a MUDSTONE, SANDSTONE, CONGLOMERATE, MINOR THIN COAL (± 130 m)


UNCONFORMITY

LOWER - MIDDLE JURASSIC

1 HAZELTON GROUP
 TELKWA FORMATION - VARIED RED, MAROON GREY PYROCLASTICS, FLOWS

LITHOLOGY LEGEND

OB	OVERBURDEN
[Pattern]	MUDSTONE, SHALE
[Pattern]	COALY MUDSTONE
[Pattern]	COAL
[Pattern]	GRITTY MUDSTONE TO MUDDY SANDSTONE
[Pattern]	SANDSTONE
[Pattern]	CONGLOMERATE
[Pattern]	MISC. VOLCANICS



TK - GOOTHEN CREEK (2) A
 CYPRUS ANVIL MINING CORPORATION
 TELKWA PROJECT
 Graphic Geological Diamond Drill Hole Log
 D.D.H. TK 78-1, 2, 3, 4, 5, 6
 SCALE 1:500 MAP No. 3
 NTS. 93 L 11 SURVEY BY: T. J. ADAMSON DRAWN BY: C. L. CORY DATE: NOVEMBER 20, 1978 SHEET 1 of 1

50% reduction

252 pt 1 (3)

Cyprus Anvil Mining Corporation

330, 355 Burrard Street
Vancouver, British Columbia
V6C 2G8
Telephone (604) 687-2586
Telex 04508594

TELKWA COAL PROJECT

Financial Report
Mineral Exploration Incentive Program - Contract No. 24

Tabulated below are eligible exploration expenditures re: Mineral Exploration Incentive Program - Contract No. 24:

Geological Mapping and Project Supervision:	
- Salaries and Wages	\$ 9,856.11
- Camp Maintenance	794.29
- Transportation	3,174.73
Diamond Drilling	
- J.T. Thomas Drilling Ltd.	40,632.39
Coal Analyses	
- Birtley Coal and Mineral Testing	850.95
Miscellaneous	
- Road Building - Bruce Kerr Contracting Ltd.	1,091.50
- Field Equipment and Supplies	93.30
- Drafting, Reproduction, etc.	406.46
	<u>\$56,899.73</u>

I, THOMAS J. ADAMSON, geologist, Cyprus Anvil Mining Corporation, 330 - 355 Burrard Street, Vancouver, British Columbia, do hereby state that, to the best of my knowledge and belief, the above statement of costs is both correct and true.

Sworn before me at Vancouver, B.C.
the 15 day of Jan., 1979.

T. J. Adamson
T. J. Adamson

Dave F. Tysol
A Notary Public in + for
British Columbia

00252
part 2

CYPRUS ANVIL

NAME

CARD NO.

SALARIES + WAGES

DATE	Ø	REFERENCE NO.	DEBIT	CREDIT	BALANCE	PROOF
FEB 78	0	11	676.43		676.43	27
MAR 78	0	11	547.66		1224.09	32
APR 78	0	11	1026.74		2250.83	43
MAY 78	0	11	845.54		3096.37	51
JUN 78	0	11	527.85		3624.22	56
JUL 78	C	11	1533.25		5157.47	72
JUL 78	0	11	1437.50		6594.97	86
SEP 78	0	10	4350.96	- Aug + Sept.		
SEP 78		10	62.10		11008.03	130
OCT 78	0	11	1960.23			
OCT 78		11	754.13		13722.39	157
NOV 78	0	11	1269.03		14991.42	170

July

nil

August

- 8-12 August + 14-28 August - 19 days

2100.96

Sept

- 11-28 August - 18 days

2250.00

25/9/78 (in inkblow) 9 hours

62.10

Oct

2-6/10/78 + 10-13/10/78 + Pro-rated 6 days = 15 days
week end pay - pro-rated

1960.23

754.13

Nov

6-10/11/78 + 27-30/11/78 - 9 days
+ Roking 1.5 day

1232.14

36.96

9396.52

TIME SHEET

T. J. Adkinson

FOR THE MONTH OF Aug

TYPE OF WORK _____
 DATE OF PAY _____

DATE	WORK	OFF	FLD. BNS.	Prov.	Project or Claim	Type of Work	EXPLANATIONS
1	✓				TULAMEN		
2	✓						
3	✓						
4	✓						
5		✓				WEEKEND	
6		✓					
7		✓				STAT. HOL	
8	✓				TELWA		
9	✓						
10	✓						
11	✓						
12		✓				WEEKEND	
13		✓					
14	✓				TELWA		
15	✓						
16	✓						
17	✓						
18	✓						
19	✓						
20	✓						
21	✓						
22	✓						
23	✓						
24	✓						
25	✓						
26	✓						
27	✓						
28	✓						
29	✓				TULAMEN		
30	✓						
31	✓						

PAYROLL DEPT. USE ONLY	
_____	_____
_____	_____
_____	_____
_____	_____
_____	_____
_____	_____
_____	_____
GROSS BEFORE BOARD	_____
_____	_____
BOARD	_____
_____	_____
GROSS EARNINGS	_____
_____	_____
DEDUCTIONS	_____
1) C.P.P.	_____
2) U.I.C.	_____
3) INCOME TAX	_____
4) GROUP	_____
5) M.S.A.	_____
6) ACCTS. REC.	_____
7)	_____
8) BOARD	_____
9)	_____
10)	_____
11) MID MONTH ADVANCE	_____
_____	_____
NET PAY	_____

- TYPE OF WORK
- PROPERTY EXAMINATION
 - PROSPECTING
 - STAKING
 - AIRBORN SURVEYS
 - LINE CUTTING
 - GEOLOGY
 - GEOPHYSICS
 - GEOCHEMISTRY
 - DIAMOND DRILLING
 - PHYSICAL WORK
 - ACCESS ROADS
 - CAMP OPERATIONS
 - FUEL HAUL

PAYROLL DEPT. USE ONLY			
PROJECT	DAYS	GROSS BEFORE BOARD	FIELD BONUS
2040	7	673.08	_____
_____	19	673.08	_____
_____	_____	_____	_____
_____	_____	_____	_____
_____	_____	_____	_____
_____	_____	_____	_____
_____	_____	_____	_____
_____	_____	_____	_____
_____	_____	_____	_____
_____	26	2500.00	_____

T. J. ADAMSON

FOR THE MONTH OF SEPT. 19 71

TYPE OF WORK G.E.O.L.

DATE OF PAY

DATE	WORK	OFF	FLD. BNS.	Prov.	Project or Claim	Type of Work	EXPLANATIONS
1	✓				TURNING		
2		✓					
3		✓					
4		✓					
5	✓				"		
6	✓				"		
7	✓				"		
8	✓				"		
9		✓					
10		✓					
11	✓				TELKWI		
12	✓						
13	✓						
14	✓						
15	✓						
16	✓						
17	✓						
18	✓						
19	✓						
20	✓						
21	✓						
22	✓						
23	✓						
24	✓						
25	✓						
26	✓						
27	✓						
28	✓						
29		✓					
30		✓					
TOTAL							

PAYROLL DEPT. USE ONLY	
_____	_____
_____	_____
_____	_____
GROSS BEFORE BOARD	_____
BOARD	_____
GROSS EARNINGS	_____
DEDUCTIONS	
1) C.P.P.	_____
2) U.I.C.	_____
3) INCOME TAX	_____
4) GROUP	_____
5) M.S.A.	_____
6) ACCTS. REC.	_____
7)	_____
8) BOARD	_____
9)	_____
10)	_____
11) MID MONTH ADVANCE	_____
NET PAY	=====

TYPE OF WORK
 PROPERTY EXAMINATION
 PROSPECTING
 STAKING
 AIRBORN SURVEYS
 LINE CUTTING
 GEOLOGY
 GEOPHYSICS
 GEOCHEMISTRY
 DIAMOND DRILLING
 PHYSICAL WORK
 ACCESS ROADS
 CAMP OPERATIONS
 FUEL HAUL

PAYROLL DEPT. USE ONLY			
PROJECT	DAYS	GROSS BEFORE BOARD	FIELD BONUS
T-2040	5	543.48	
2060	18	1956.52	x 1.15 = 2250.00
	23	2700.	

EMPLOYEE T. J. ADAMSON

APPROVED _____ F103-376-1000

UK WISHLW

FOR THE MONTH OF SEPT 1970

FIELD ASSIST

6.00 / HR.

FLD. No.	Prov.	Project or Claim	Type of Work	EXPLANATIONS								
				Jay code 1								
				<table border="1"> <tr> <td>Mon</td> <td>Jay</td> <td>exp</td> <td>lic</td> </tr> <tr> <td>54.10</td> <td>8</td> <td>63</td> <td>-81</td> </tr> </table>	Mon	Jay	exp	lic	54.10	8	63	-81
Mon	Jay	exp	lic									
54.10	8	63	-81									
				<p>9 HOURS TELKWN. (25/9/70) 9 HOURS @ 6.00 = \$54.00</p> <p>X 1.15 62.10</p>								

PAYROLL DEPT. USE ONLY	
GROSS BEFORE BOARD	
GROSS EARNINGS	
DEDUCTIONS	
1) F.R.P.	
2) U.I.C.	
3) INCOME TAX	
4) GROUP	
5) M.S.A.	
6) ACCTS. REC.	
7)	
8) BOARD	
9)	
10)	
11) MID MONTH ADVANCE	
NET PAY	52.56

Handwritten signature and scribbles across the payroll table.

- TYPE OF WORK
- PROPERTY EXAMINATION
 - PROSPECTING
 - STAKING
 - AIRBORN SURVEYS
 - LINE CUTTING
 - GEOLOGY
 - GEOPHYSICS
 - GEOCHEMISTRY
 - RAMOND DRILLING
 - PHYSICAL WORK
 - ACCESS ROADS
 - CAMP OPERATIONS
 - FUEL HAUL

PAYROLL DEPT. USE ONLY			
PROJECT	DAYS	GROSS BEFORE BOARD	FIELD BONUS

EMPLOYEE [Signature]

APPROVED [Signature]
F103-376-1000
F103-376-1000

TIME SHEET

FOR THE MONTH OF JUL

NAME T. J. ADAMSON
 TYPE OF WORK FOU.
 RATE OF PAY _____

DATE	WORK	OFF	FLD. BNS.	Prov.	Project or Claim	Type of Work	EXPLANATIONS
1		✓					
2	✓				TELKWA		
3	✓				↓		
4	✓						(5)
5	✓						
6	✓				↓		
7		✓					
8		✓					
9		✓			STAT. HOL.		
10	✓				TELKWA		(5)
11	✓				↓		
12	✓						
13	✓				↓		
14		✓					
15		✓					
16		✓				LEAVE	(5)
17		✓					
18		✓					
19		✓					
20		✓					
21		✓					
22		✓					
23		✓				LEAVE	(5)
24		✓					
25		✓					
26		✓					
27		✓					
28		✓					
29		✓					
30	✓				COAL GE		(2)
31	✓				↓		

PAYROLL DEPT. USE ONLY	

GROSS BEFORE BOARD	_____
BOARD	_____
GROSS EARNINGS	_____
DEDUCTIONS	
1) C.P.P.	_____
2) U.I.C.	_____
3) INCOME TAX	_____
4) GROUP	_____
5) M.S.A.	_____
6) ACCTS. REC.	_____
7)	_____
8) BOARD	_____
9)	_____
10)	_____
11) MID MONTH ADVANCE	_____
NET PAY	_____

TOTAL _____

PAYROLL DEPT. USE ONLY

- TYPE OF WORK
- PROPERTY EXAMINATION
- PROSPECTING
- STAKING
- AIRBORN SURVEYS
- LINE CUTTING
- GEOLOGY
- GEOPHYSICS
- GEOCHEMISTRY
- DIAMOND DRILLING
- PHYSICAL WORK
- ACCESS ROADS
- CAMP OPERATIONS
- FUEL HAUL

PROJECT	DAYS	GROSS BEFORE BOARD	FIELD BONUS
S.I. 2030	2	227.27	_____
Panama 2040	5	568.18	_____

	22	2500.	

To T. J. Adamson

Date October 5, 1978


From J. G. Simpson

Subject Vacation and Time-in-Lieu

I have received your note on vacation time and agree that you have 35 days 1977/78 annual leave outstanding.

In addition, it is noted that you are also entitled to 13.2 days in lieu of weekends and bank holidays worked in 1978 and wish to take all of this as cash in lieu.

All 1977/78 vacation should be taken before 31 December, 1978, if work loads permit, but so long as you have commenced a continuous period of leave before 31 December, 1978 that will exhaust your accumulated 1977/78 leave, there is no question of your losing any leave entitlement.



J. G. Simpson

JGS/cb

c.c. J. Buschhausen ✓
C. Malish

$\frac{2500}{2080} \times 12 = 14.423 \times 8 = 115.384 \text{ per day}$

$\times 13.2 \text{ days} = \frac{1,523.07}{672.60} \quad \frac{850.47}{\text{net}}$

~~Distribution~~
~~2030-01~~ 15.92
~~2040-01~~ 981.48
1751.53

Day code 2

$\frac{1523.07}{12} \times 1.15 = 1751.53$
 $\frac{2500.00}{12} = 208.33$
 $208.33 \times 12 = 2500.00$
 $2626.92 - 811.70 = 1815.22$
 $56.05 \times 12 = 672.60$

Paid

TIME SHEET

R. W. Rollings

FOR THE MONTH OF Nov 1978

TYPE OF WORK

Drafting

RATE OF PAY

DATE	WORK	OFF	FLD. BNS.	Prov.	Project or Claim	Type of Work	EXPLANATIONS
1	✓				Gen Admia.		Mat'l drafted for Selwyn & T Begg.
2	✓				1A02		
3	✓				2202		
4							
5							
6	✓				2202		
7	✓				1602		
8	✓				1602 - 1/2 day		
	✓				2202 - 1/2 day		
9	✓				2060		
	✓				2040		1/2 day each.
10	✓				Expl. Meeting.		
11							
12							
13							
14	✓				2202		
15	✓				2202 - 1/2 day		1/2 day for meeting at Baysboro Tenn.
16	✓				2202 - 1/2 day		
	✓				1602		1/2 day each.
17	✓				1401		
18							
19							
20	✓				1401		
21	✓				1401		
22	✓				1401		
23	✓				1401		
24	✓				AN-Mac - 1/2 day		1408 1/2 day.
25							
26							
27	✓				AN-MAC 1/2 day		1408 1/2 day.
28	✓				ATLAS EXPL.		Digging out mat'l.
29	✓				AN-MAC - 1/2 day		2202 1/2 day
30	✓				2202		
31							

PAYROLL DEPT. USE ONLY	
GROSS BEFORE BOARD	_____
BOARD	_____
GROSS EARNINGS	_____
DEDUCTIONS	
1) C.P.P.	_____
2) U.I.C.	_____
3) INCOME TAX	_____
4) GROUP	_____
5) M.S.A.	_____
6) ACCTS. REC.	_____
7)	_____
8) BOARD	_____
9)	_____
10)	_____
11) MID MONTH ADVANCE	_____
NET PAY	_____

TOTAL

PAYROLL DEPT. USE ONLY

PROJECT	DAYS	GROSS BEFORE BOARD	FIELD BONUS
1408	1	64.29 ✓	
29601	1	64.29 ✓	
1401	5	321.43 ✓	
1402	1	64.29 ✓	
1602	2	128.57 ✓	
2040	.5	32.14 ✓	
XXXXXXXXXX 3696			
2202	6	385.71 ✓	
1100	4	257.14 ✓	
	<u>21</u>	<u>1350</u>	

- TYPE OF WORK 30
- PROPERTY EXAMINATION
 - PROSPECTING
 - STAKING
 - AIRBORN SURVEYS
 - LINE CUTTING
 - GEOLOGY
 - GEOPHYSICS
 - GEOCHEMISTRY
 - DIAMOND DRILLING
 - PHYSICAL WORK
 - ACCESS ROADS
 - CAMP OPERATIONS
 - FUEL HAUL

EMPLOYEE

R. W. Rollings

APPROVED

[Signature]

TIME SHEET

NAME T. S. ADAMSON

FOR THE MONTH OF DEC 19__

TYPE OF WORK _____

RATE OF PAY _____

DATE	WORK	OFF	FLD. BNS.	Prov.	Project or Claim	Type of Work	EXPLANATIONS
2	✓				TELKWA	GEOL	
3		✓					
4		✓					
5	✓						
6	✓						
7	✓						
8	✓						
9		✓					
10		✓					
11	✓						
12	✓						
13	✓						
14	✓						
15	✓						
16							
17							
18							
19							
20							
21							
22							
23							
24							
25							
26							
27							
28							
29							

PAYROLL DEPT. USE ONLY	
_____	_____
_____	_____
_____	_____
GROSS BEFORE BOARD	_____
BOARD	_____
GROSS EARNINGS	_____
DEDUCTIONS	
1) C.P.P.	_____
2) U.I.C.	_____
3) INCOME TAX	_____
4) GROUP	_____
5) M.S.A.	_____
6) ACCTS. REC.	_____
7)	_____
8) BOARD	_____
9)	_____
10)	_____
11) MID MONTH ADVANCE	_____
NET PAY	=====

TOTAL

PAYROLL DEPT. USE ONLY

PROJECT	DAYS	GROSS BEFORE BOARD	FIELD BONUS
2060-01	11	1459.59	

- TYPE OF WORK
- PROPERTY EXAMINATION
 - PROSPECTING
 - STAKING
 - AIRBORN SURVEYS
 - LINE CUTTING
 - GEOLOGY
 - GEOPHYSICS
 - GEOCHEMISTRY
 - DIAMOND DRILLING
 - PHYSICAL WORK
 - ACCESS ROADS
 - CAMP OPERATIONS
 - FUEL HAUL

NAME

CARD NO.

CAMP. MAINTENANCE

DATE	φ	REFERENCE NO.	DEBIT	CREDIT	BALANCE	PROOF
JUL 78	0	6826	1231X		7231	213244
AUG 78	0	5	1.00000		1.07231	3.13244
SEP 78	0	5		1.00000	7231	2.13244
SEP 78	0	Unknown 7293	Ref 2060-17 8669		159.00	2.219.13
SEP 78	0	5	50.000		659.00	2.719.13
DEC 78	0	2		50.000	159.00	2.219.13
DEC 78	0	5	50.000		659.00	2.719.13
NOV 78	0	2		50.000	159.00	2.219.13
NOV 78	0	(7293) 20 ✓	707.60		866.60	2.926.73
				LESS	72.31	
					<u>794.29</u>	

0. *

0. *

428.65 +

278.95 +

707.60 ◇

707.60 *

0. *

0. *

T. J. ADAMSON

PERIOD:

Cyprus Anvil Mining Corporation

DATE	BUSINESS PURPOSE AND DESCRIPTION	TOTAL AMOUNT	SHIP; AIR; RR FARE	TAXI & OTHER TRANSP.	MEALS AND LODGING	ENTERTAINMENT	OTHER	
							ITEM	AMOUNT
		35.35		22.60	12.75			
		14.38			18.50		(2) HARDWARE	1.89
		4.63			4.63			
		23.33			3.20		(6) FILM	20.13
		16.70			8.30		(2) FILM (NR)	8.40
		20.00					(1) CAMERA RENTR	20.00
	MEAL : ADAMSON BRISTOW (MGIP), SCHOSTER (BCD)	8.00			8.00			
		29.20		20.70	8.50			
	MEAL : ADAMSON SIMPSON	13.75		7.50	6.25			
	ADAMSON SIMPSON	13.75		7.50	6.25		(07)	65.80
				161.25	176.00		(13)	54.06 78.21
		2038.96			1565.00		(13)	140.83

PAID

TOTAL 590.04

\$ _____
 \$ _____
 \$ _____
 \$ _____

LESS CHARGES AND CASH ADVANCES

DUE EMPLOYEE OR (COMPANY)

EMPLOYEE INITIALS

JAD

APPROVAL INITIALS

FOR ACCOUNTING DEPT. ONLY

ISSUE CHECK FOR \$

HADAMSON

BUSINESS PURPOSE AND DESCRIPTION	TOTAL AMOUNT	SHIP; AIR; RR FARE	TAXI & OTHER TRANSP.	MEALS AND LODGING	ENTERTAINMENT	OTHER	
						ITEM	AMOUNT
MEAL + GNT. RE JOCD. COAL MISSION.	78.48			62.05	13.75	(12) GROC.	2.68
	3.85			3.85			
	17.50			12.25		(13) GROC	5.33
	7.10			7.10			
	10.00		7.00	11.80			
	4.00		4.00				
	37.00		9.00	3.85		(15) CYCLONE SEWER	24.15
	7.24			7.34			
MOTEL.	24.21		6.65	12.20		(13) GROC.	5.36
	50.41		11.40	39.01			
	7.75			7.75			
	3.25		3.25				
	3.25		3.25				
MOTEL + MEAL.	16.29		9.00	7.29			
MEAL : HADAMSON + 3 MITSUBISHI GROL.	21.88			21.88			
	29.71			29.71			
MEAL + ENT : HADAMSON, SAMEJIMA, DATE, SAYANO (MITSUBISHI).	37.93		15.00	8.95		(12) GROL.	13.98
	55.95			55.95			
	27.57			7.50	13.32	(12) ADVANCE	6.85
	10.90			10.90			
	14.30			12.30		(13) GROC.	2.00
	11.15			11.15			
	12.35			8.55		(13) GROC.	3.80
	14.40			14.40			
	13.32			9.19		(12) GROC.	3.13
	2.51					(12) BATTERIES.	2.51
	16.95			13.30		(13) FOOD	3.65
	9.75			9.75			
	15.29			11.65		(13) GROC.	3.64

PAID

TOTAL		\$ 352.30	EMPLOYEE INITIALS	APPROVAL INITIALS	FOR ACCOUNTING DEPT. ONLY
LESS CHARGES AND CASH ADVANCES			JH		
DUE EMPLOYEE OR (COMPANY)					
ISSUE CHECK FOR \$					

(SEE REVERSE SIDE FOR GENERAL INSTRUCTIONS)

NAME

2060-17...

CARD NO.

MISCELLANEOUS TRANSPORTATION

AT	φ	REFERENCE NO.	DEBIT	CREDIT	BALANCE	PROOF
JAN 78	0	chevron 67.83*	160.59		160.59	2220.76
JAN 78	0	west auto 19	314.99		475.58	2535.75
JAN 78	0	5	<u>750.00</u>		1225.58	3285.75
JUL 78	0	Western Auto 69.16 Part.	266.25	60.12	1491.83	3552.00
JUL 78	0	2		<u>750.00</u>	741.83	2802.00
JUL 78	0	Adams 68.26 X	<u>510.68</u>		1252.51	3312.68
JUL 78	0	chevron 69.56 ✓	144.34		1396.85	3457.02
JUL 78	0	West Auto 70.13 ✓	266.25		1663.10	3723.27
JUL 78	0	Smith Truck 70.83 ✓	144.00		1807.10	3867.27
SEP 78	0	Fun Cars 71.82 ✓	3.00		1810.10	3870.27
SEP 78	0	North Carolina 72.11 ✓	14.90		1825.00	3885.17
SEP 78	0	PWA 72.14 ✓	34.35		1859.35	3919.52
SEP 78	0	Smith Truck 72.23 ✓	144.00		2003.35	4063.52
SEP 78	0	West Auto 72.35 ✓		29.12	1974.23	4034.40
SEP 78	0	(chevron 72.69 ✓	85.10		2059.33	4119.50
SEP 78	0	Adams 72.93 ✓	1410.54		3469.87	5530.04
SEP 78	0	Fun Cars 72.94 ✓	375.18		3845.05	5905.22
SEP 78	0	PWA 72.97 ✓	32.80		3877.85	5938.02
SEP 78	0	5	<u>750.00</u>		4627.85	6688.02
SEP 78	0	2		<u>750.00</u>	3877.85	5938.02
OCT 78	0	Barber 73.84 ✓	822.28		4700.13	6760.30
OCT 78	0	chevron 74.15 ✓	59.60		4759.73	6819.90
NOV 78	0	(7293) 20 ✓		<u>1707.60</u>	4052.13	6112.30
					<160.59>	
					<266.25>	
					<510.68>	
					60.12	
					<u>3,174.73</u>	

THE TORONTO-DOMINION BANK
 100 West Beaver Street
 at Albany Street
 Vancouver, B.C. V6C 1C8

Date	Cheque No.	Amount
27.31.78	6916	\$ 231375

Pay

2313 and 1/2015

To the order of

Westminster Auto Leasing
 P.O. Box 520
 New Westminster, B.C.
 V3L 4Y9

Cyprus Anvil Mining Corporation

Per

NON-NEGOTIABLE

Per

Please Detach Before Depositing Cheque

Date	Reference No.	Credits	Invoices	Balance
27.31.78	10138		231375	231375
27.31.78	6916	231375		0

Cyprus Anvil Mining Corporation
 330-355 Burrard Street
 Vancouver, B.C. Tel: (604) 687-2586

applicable Portion

$$\frac{7}{31} \times 266.25 = \$ 60.12$$

WESTMINSTER

CHEVROLET OLDSMOBILE
and
WESTMINSTER AUTO LEASING

P.O. Box 520, 131 - 12th Street
New Westminster, B.C. V3L 4Y9
Telephone (604) 521-7731

JUL - 6 1978

CYPRUS ANVIL MINING CORP.
330 355 BURRARD STREET
VANCOUVER, B. C.

CUSTOMER NUMBER	PAGE	MO.	DATE	
			DAY	YEAR
10138	1	6	28	78

TERMS

PAYMENT DUE ON RECEIPT OF STATEMENT
SERVICE CHARGE OF 1 1/2% PER ANNUM
(1/4% PER MONTH) ADDED MONTHLY,
BASED ON PREVIOUS MONTHS UNPAID
PRINCIPAL BALANCE.
MINIMUM MONTHLY CHARGE 25¢.

SOURCE CODE 10 - PAYMENTS 61 - PARTS SALVAGE ACCOUNT SERVICE REPAIR ACCOUNT
11 - DEPRIVC 95 - OTHER CHARGES 98 - LEASE

MO	DAY	REF	REFERENCE	CHARGES				
			PREV	BALANCE				3964.09
6	26	71	2417	585.00	1408-17		585.00	
6	26	71	2418	663.75	2040-17		266.25	
6	26	71	2419	532.50	2802-17		532.50	
6	26	71	2442	532.50	2902-17		663.75	
			SERVICE CHARGE	59.46	TOTAL		2313.75	
PAID					ADJ. EXTENS.	RECD	DATE	POSTED
					PLEASE PAY THIS AMOUNT		6,337.30	

CURRENT	31 - 60 DAYS	61 - 90 DAYS	91 - 120 DAYS	OVER 120 DAYS
2373.21	3964.09			

111

111

SYDNEY ANVIL SIMPSON
330 BEE BURRARD
VANCOUVER BC

12-8328	CHEV	1/07/78	31/07/78
	HXX BLAZER	6864	
76-09-BX	N. WEST	4364	
		2500	n/c.

B.C.

450⁰⁰ 450 00

300

450 00

22 50

2500 x 6⁴

60⁰⁰

60 00

NIL

532 50

ORG 2440

532 50

[Signature]

X

2442

50% thereof

~~26635~~
26635

THE TORONTO-DOMINION BANK
 859 West Hastings Street
 811 Northby Street
 Vancouver, B.C. V6C 1C5

Date	Cheque No.	Amount
2 AUG 78	6956	\$ 30429

Pay

30429

To the order of

Chevron Canada Limited
 1500 - 1050 West Pender Street
 Vancouver, B.C.
 V6E 3M

Cyprus Anvil Mining Corporation

NON-NEGOTIABLE

Please Detach Before Depositing Cheque

Date	Reference No.	Credits	Debits	Balance
------	---------------	---------	--------	---------

3 AUG 78	6956	30429		30429
----------	------	-------	--	-------

Cyprus Anvil Mining Corporation
 330 - 355 Burrard Street
 Vancouver, B.C. Tel. (604) 687-2586

202-17
 2040-17
 2512-17
 2807-17

1975

3300
 6915
 4070
 1710

78

ATE
 DAY YEAR
 478

5324BCR
 909 901 5613 JUL 27 1978

30429
 TOTAL AMOUNT DUE
 30429

3300

P

03300

Chevron White Pass Petroleum Services
 (THE BRITISH YUKON NAVIGATION COMPANY LIMITED)

VEHICLE LICENSE NUMBER

STATEMENT COPY

THIS INVOICE INCLUDES FEDERAL AND TERRITORIAL OR PROVINCIAL TAXES AS APPLICABLE TO THE ABOVE PRODUCTS AT THE TIME OF SALE.

8 78 WP 02/77 PK 11505

WW

FAST DUE BALANCES ARE SUBJECT TO A MONTHLY CHANGE OF 1%

CYPRUS

Cyprus Anvil Mining Corporation Vancouver, B.C. V6C 2G8

7013

THE TORONTO-DOMINION BANK
532 West Hastings Street
at Hornby Street
Vancouver, B.C. V6C 1C5

Date	Cheque No.	Amount
22 AUG 78	7013	\$ 231375

Pay

231375

To the order of **Westminster Auto Leasing Ltd.**
P.O. Box 520
New Westminster, B.C.
V3L 4Y9

Cyprus Anvil Mining Corporation

Per _____

NON-NEGOTIABLE

Per _____

Please Detach Before Depositing Cheque

Date	Ø	Reference No.	Credits	Invoices	Balance
22 AUG 78	Ø	10138		231375	231375
22 AUG 78	Ø	7013	231375		0

AUG 2 9 43

Cyprus Anvil Mining Corporation 330-355 Burrard Street
Vancouver, B.C. Tel. (604) 687-2586

STATEMENT

WESTMINSTER

CHEVROLET OLDSMOBILE
and
WESTMINSTER AUTO LEASING

P.O. Box 520, 131 - 12th Street
New Westminster, B.C. V3L 4Y9
Telephone (604) 521-7731

AUG - 4 1978

CYPRUS ANVIL MINING CORP.
330 355 BURRARD STREET
VANCOUVER, B.C.

CUSTOMER NUMBER	PAGE	MO.	DATE DAY	YEAR
10138	1	7	28	78

TERMS

PAYMENT DUE ON RECEIPT OF STATEMENT
SERVICE CHARGE OF 1% PER ANNUM
(1% PER MONTH) ADDED MONTHLY.
BASED ON PREVIOUS MONTHS UNPAID
PRINCIPAL BALANCE.
MINIMUM MONTHLY CHARGE 25¢.

MO	DAY	SOURCE	REFERENCE	CHARGES	AMOUNT
			PREV BALANCE		585.00
6	30	11	225		
7	26	71	2480	585.00	
7	26	71	2483	532.50	
7	26	71	2482	532.50	
7	26	71	2481	662.25	
7	28	90	2063		
7	28	11	244		
				5% Tax on invoice 2481	
				s/b 28.75 i/o 27.25	
				Diff. 1.50	
					1408-17
					3964.09-
					2040-17
					2040-17
					2802-17
					59.46-
					2313.75-
					2902-17
					663.75
					7313.75
					2,312.25
					1.50
					2,313.75

PAID

PLEASE PAY THIS AMOUNT

CURRENT

2312.25

1 - 60 DAYS

61 - 90 DAYS

91 - 120 DAYS

OVER 120 DAYS

2,313.75

FED

32-11-78

EDYPAUS CIVIL MINING
880 955 BURGARD
VANCOUVER B.C.

17-8328	CHEV	1/08/78	31/08/78
	4x4 BLAZER	9 3 6 4	
76-09-BX	N. WEST.	6 8 6 4	
		2 5 0 0	n/c.

B.C.

450⁰⁰ 450 00

300 450 00

22 50

2500 x 6 60⁰⁰ 60 00

NIL 532 50

ORG - 2440 532 50

P.A. 2442 X

2483

50% there 266.25

DOMINION BANK
 Hastings Street
 1000 Burrard Street
 Vancouver, B.C. V6C 1C5

Date	Cheque No.	Amount
31 AUG 78	7083	\$ 3,433.97

Pay

CYPRUS ANVIL MINING CORPORATION 330-355 Burrard Street Vancouver B.C. V6C 2G8

To the order of

Smith Travel Centre Ltd.
 1252 Burrard Street
 Vancouver, B.C.
 V6Z 1Z3

Cyprus Anvil Mining Corporation

Per

NON-NEGOTIABLE

Per

Please Detach Before Depositing Cheque

Date	Reference No.	Credits	Invoices	Balance
31 AUG 78	5327		25200	25200
31 AUG 78	5532		25200	50400
31 AUG 78	5460		25200	75600
31 AUG 78	5568		13390	89000
31 AUG 78	5569		6695	95695
31 AUG 78	5411		25200	120895
31 AUG 78	5353		25200	146095
31 AUG 78	5130		295	146390
31 AUG 78	5558		27993	174383
31 AUG 78	5229		27724	202107
31 AUG 78	5303		25200	227307
31 AUG 78	5321		25200	252507
31 AUG 78	5628		38400	290907
31 AUG 78	5435		17200	308107
31 AUG 78	5278	25100		283007
31 AUG 78	5278		0	283007

Cyprus Anvil Mining Corporation 330-355 Burrard Street Vancouver, B.C. Tel: (604) 687-2586



SMITH TRAVEL CENTRE LTD.
 1252 BURRARD STREET VANCOUVER, B.C. V6Z 1Z3
 TELEPHONE 687-0191

in any direction

29
 VEL
 D.
 18
 3.C.
 8

Aug 15 1978
 * *Cyprus Anvil Mining Co.*
 330 - 355 Burrard St.
 Vancouver B.C.

AIR FARE: VANCOUVER TO *Smithers return*

<i>Mr. T. Adamson</i>		<i>136 00</i>	
<i>P W</i>		<i>8 00</i>	
<i>227</i>	<i>4201</i>	<i>036</i>	<i>410</i>
<i>Cad Tax 2060-17</i>		<i>144 00</i>	
PAID		<i>144 00</i>	
CHARGE	CREDIT	AIR	TOTAL
X		X	144 00

TERMS: NET CASH. INTEREST AT 1% PER MONTH ON OVERDUE ACCOUNTS.

B 5475
 ORIGINAL

RECEIVED BY *L. Hamilton Aug 15/78*

THE TORONTO-DOMINION BANK
 100 King Street West
 Toronto, Ontario
 Vancouver B.C. V6C 1G5

Date	Cheque No.	Amount
1978	7182	\$ 300

UVER -- 689-6581
 DRIA -- 385-4437
 IMO -- 753-6617

PREPAID \$300.00

D-Line Carriers Ltd.
 P.O. Box 598, Station A
 Vancouver, B.C.
 V6C 2N3

Cyprus Anvil Mining Corporation

Per _____
NON-NEGOTIABLE
 Per _____

TERMS, CONDITIONS
 AND LIABILITIES
 ARE LISTED ON
 REVERSE

CLIENT'S NUMBER

CY1756

1 ORIGINAL
BILL OF LADING NO.

A 47692

Please Detach Before Depositing Cheque

D	C	Reference No.	Credits	Invoices	Balance
		47692			300
		7182	300		300

DATE
 M / D / Y
8 / 11 / 78

AMT.

300

CHARGE

300

Cyprus Anvil Mining Corporation
 330-355 Burrard Street
 Vancouver, B.C. Tel. (604) 687-2586

D-Line CARRIERS LTD.

P.O. BOX 598, POSTAL STATION 'A',
VANCOUVER, B.C. V6C 2N3

VANCOUVER — 689-8581
VICTORIA — 385-4437
NANAIMO — 753-6617

PACKING
PASSENGER &
PARCEL DELIVERY

SHIPPER: PICK-UP ADDRESS <u>CYPRUS ANVIL</u> <u>330 - 355 BERRARD</u> <u>VANCOUVER, B.C.</u>		PREPAID (CHARGE SHIPPER) X	SHIPPER'S NUMBER	TERMS, CONDITIONS AND LIABILITIES ARE LISTED ON REVERSE
CONSIGNEE: DELIVERY ADDRESS <u>MITSUBISHI CANADA LTD</u> <u>2800 - 200 GRANVILLE</u> <u>VANCOUVER, B.C. (K&X)</u>		COLLECT (CHARGE CONSIGNEE)	SHIPPER'S SIGNATURE <i>[Signature]</i>	
ROUTING INSTRUCTION		OTHER	PICK-UP DRIVER NO. <u>34</u> SIGNATURE <i>[Signature]</i>	1 ORIGINAL BILL OF LADING NO. A 47692
NAME OF OTHER PARTY			DELIVERY DRIVER NO. <u>34</u> SIGNATURE <i>[Signature]</i>	
			C.O.D. CASH/CERTIFIED CHEQUE \$	DATE M / D / Y 8 / 11 / 78

NO.	WEIGHT	CU. FT.	DESCRIPTION OF ARTICLES	CODE	AMT.
<i>1</i>			<i>Envelopes</i>		<i>300</i>
				AIR CHARGE	
				ADVANCE	
				SERVICE CHARGE	
<i>[Signature]</i> CHARGES WILL BE PAYABLE BY THE PARTY DESIGNATED HEREIN BY THE SHIPPED, AND NO TRANSFERS CAN BE MADE LATER. NOTE: Articles will not be accepted for shipment unless properly packaged and addressed. (This Bill of Lading is to be signed by the shipper and the carrier issuing same.)				TOTAL	<i>300</i>

Cyprus Anvil Mining Corporation 330-355 Burrard Street Vancouver, B.C. V6C 2G8

7211

MINION BANK
Street
6C-105

Date	Cheque No.	Amount
27 SEP 78	7211	\$ 1490

Pay

To the order of

North Central Press Ltd.
P.O. Box 2560
Smithers, B.C.
VOJ 2N0

Cyprus Anvil Mining Corporation

Per

NON-NEGOTIABLE

Per

Please Detach Before Depositing Cheque

Date	Ø	Reference No.	Credits	Invoices	Balance
27 SEP 78	Ø	1475			
27 SEP 78	Ø	7211	1490	1490	1490

Cyprus Anvil Mining Corporation 330-355 Burrard Street Vancouver, B.C. Tel. (604) 687-2588

INVOICE

North Central Press Ltd.
P.O. Box 2560, Smithers, B.C. V0J 2N0

Publishers of
THE SMITHERS INTERIOR NEWS

Date August 23, 1978

In account with

Cyprus Anvil Mining Corp/

330-355 Burrard Street

Vancouver, B.C.

V6C 2G8

Display Advertisement per attached tear sheets \$ 14.90

Items Detailed at right \$

Total Amount

\$ 14.90

2% monthly Service Charge
on overdue accounts



CHARGES DETAILED

2060-17

14.90

Subscription Charge:

From _____ To _____

For: _____

Advertisements - Detailed

Legal Classified Advertising - Re:

~~XXXX~~ Coal Act - For one insertion

August 23/78

ok Telling Carl

Coal Mines Regulation Act**Notice Pursuant to Section 8**

Take notice that Thomas J. Adamson, of Cyprus Anvil Mining Corporation, 330-355 Burrard Street, Vancouver, British Columbia, operator of Coal Licences held by Bulkley Valley Coal Limited, has filed with the Minister of Mines and Petroleum Resources, at Victoria, B.C., a report made pursuant to Section 8 of the Act in respect to the following Coal Licences, all located in Coast Land District, Range 5:

Coal Licence No. 3709

Coal Licence No. 3710

Coal Licence No. 3875

Coal Licence No. 3876

Coal Licence No. 3877

Coal Licence No. 3878

Coal Licence No. 3879

Coal Licence No. 3880

Coal Licence No. 3881

Coal Licence No. 3882

Coal Licence No. 3883

Coal Licence No. 3884

Coal Licence No. 3885

T.J. Adamson,
Cyprus Anvil Mining Corporation

7214

32 F

THE TORONTO-DOMINION BANK
800 West Hastings Street
at Hornby Street
Vancouver, B.C. V6C 1C5

Date	Cheque No.	Amount
27 SEP 78	7214	\$ 3435

PAID TO THE ORDER OF 3435

the order of

Pacific Western Airlines
Box 23038
Vancouver, B.C.
V7B 1V3

Cyprus Anvil Mining Corporation

Per _____

NON-NEGOTIABLE

Per _____

Please Detach Before Depositing Cheque

Date	Reference No.	Credits	Invoices	Balance
SEP 78	67241		3435	3435
SEP 78	7214	3435		

ARGE
LECT
ES

00

CT
ES

Cyprus Anvil Mining Corporation
330-355 Burrard Street
Vancouver, B.C. Tel: (604) 687-2586

[Handwritten signature]
[Handwritten initials]
3435
P

PLEASE RETURN INVOICE COPY NO. 1 WITH YOUR REMITTANCE.

ORIGINAL INVOICE

ATIVEI


Cyprus Anvil Mining Corp.,
 330 - 355 Burrard St.,
 VANCOUVER, B.C.

SEP 11 1978

INVOICE NUMBER	67941
DATE	Sept. 8/78
TERMS: NET CASH WITHIN 7 DAYS OF DATE OF INVOICE. INTEREST AT THE RATE OF 18% PER ANNUM CALCULATED MONTHLY WILL BE CHARGED ON OVERDUE ACCOUNTS.	

2511400-0

DATE	REFERENCE	AMOUNT
	Airbill #227-04921932	\$34.35
		<u>\$34.35</u>



ACCOUNT: 2060-17 3435

PAID

3435

Ⓟ

PLEASE RETURN INVOICE COPY, NO. 1 WITH YOUR REMITTANCE.

ORIGINAL INVOICE

ARGE
 .LECT
 ES
 00
 CT
 IS
 ATIVEI

CONFIRMED

It is mutually agreed that the goods herein described are accepted in apparent good order (except as noted) for transportation as specified herein, subject to governing classifications and tariffs in effect as of the date hereof which are filed in accordance with law. Said classifications and tariffs which are available for inspection at all Western Airlines offices, are hereby incorporated into and made a part of this contract.

FROM (CONSIGNOR) **Cyprus Anvil Mining Corporation**
 CONSIGNOR'S STREET ADDRESS **330 - 355 Burrard St.**
 CITY **Vancouver, B. C.** ZONE _____ PROV. _____
 TO (CONSIGNEE) **Mr. T. J. Adamson**
 CONSIGNEE'S STREET ADDRESS **SMITHERS. B. C.**
 CITY _____ PROV. OR STATE _____ COUNTRY _____
 BY **E. F. [Signature]** CONSIGNOR'S NO. **2511400-0** DESTINATION AIRPORT (CITY) **SMITHERS, B. C.** CONSIGNEE'S NO. _____
 X **N.O.V.** Agreed and understood to be **more than the** value stated in the governing tariffs for each pound on which charges are assessed, unless a higher value is declared and applicable charges paid thereon.
 INSERT SPECIFIC ROUTING HERE, AIRLINE ROUTING APPLIES UNLESS SHIPPER INSERTS

RECEIVED BY CARRIER AT (CHECK ONE)
 CONSIGNOR'S DOOR CITY TERMINAL AIRPORT TERMINAL
 DELIVERY Will be made to the Consignee at points where delivery service is available unless otherwise specified below.
 CITY TERMINAL AIRPORT TERMINAL CASH (CHECK TWO) CHARGE PREPAID. COLLECT

NO. OF PIECES	DESCRIPTION OF PIECES AND CONTENTS	WEIGHT	AIRLINE ROUTING		RATE	CHARGES	
			TO	VIA A'LINE			
3	1 metal box-small,	200 lb	PW		13 00	26 00	
	1 metal field box, 1 map tube						
INSTRUCTIONS TO CARRIER							

Please Hold for Pick-Up

Important CARRIER WILL COMPLETE ALL ITEMS BELOW BOLD LINE EXCEPT CONSIGNOR'S C.O.D. WEIGHTS ARE SUBJECT TO CORRECTION

DIMENSIONS: X X = CUB. INS. = DIMENSIONAL WEIGHT

SUMMARY OF CHARGES	PREPAID CHARGES	COLLECT CHARGES
WEIGHT-RATE CHARGES	26 00	
PICK UP CHARGE	8 35	
DELIVERY CHARGE		
EXCESS VALUE TRANSPORTATION CHARGE		
SERVICE CHARGE ON ADVANCE AND/OR C.O.D.		
SUB-TOTAL		
CHARGES ADVANCED COLLECT OR PREPAID BEYOND		
Consignor's C.O.D.	XX	XX
Total Charges	34 35	

RECEIVED IN APPARENT GOOD ORDER EXCEPT AS NOTED BY **PACIFIC WESTERN**

AGENT **V.R.T. [Signature]** AT **19 78** TIME **4:30 P.M.**

FREIGHT

AUDIT COPY (OUTGOING REPORT)

PRINTED IN CANADA PW 227-C1

CYPRUS

Cyprus Anvil Mining Corporation 330-355 Burrard Street
Vancouver, B.C. V6C 2G6

7223

THE TORONTO-DOMINION BANK
209 West Hastings Street
at Hornby Street
Vancouver, B.C. V6C 1C5

Date	Cheque No.	Amount
21 SEP 78	7223	\$ 3686.00

Pay

CYPRUS ANVIL MINING CORPORATION

To the order of **Smith Travel Centre Ltd.**
1067 Howe Street
Vancouver, B.C.
V6Z 1P6

Cyprus Anvil Mining Corporation

Per

NON-NEGOTIABLE

Per

Please Detach Before Depositing Cheque

Date	Reference No.	Credits	Invoices	Balance
SEP 78	0	29	25200	25200
SEP 78	0	27	25200	50400
SEP 78	0	143	25200	75600
SEP 78	0	119	5600	70000
SEP 78	0	5470	70900	140900
SEP 78	0	62	25200	166100
SEP 78	0	5653	25200	191300
SEP 78	0	28	25200	216500
SEP 78	0	224	70900	287400
SEP 78	0	33	25200	312600
SEP 78	0	18	25200	337800
SEP 78	0	573	76400	414200
SEP 78	0	7223	368600	0

Cyprus Anvil Mining Corporation 330-355 Burrard Street
Vancouver, B.C. Tel. (604) 687-2586



in any direction

SMITH TRAVEL CENTRE LTD.

1067 HOWE STREET VANCOUVER, B.C. V6Z 1P6

TELEPHONE 687-0191



SEPT 6 1978

CYPRUS ANOIL MINING
330-355 BARRARD
VANCOUVER B.C

AIR FARE: VANCOUVER TO SMITHERS/VANCOUVER			
RE: MR. T. ADAMSON			
PW 227 4201 036446			
ACCOUNT	AMOUNT		
2060-17	144.00	TAX	\$ 136.00
			8.00
PAID			
CHARGE	CREDIT	AIR	HOTEL
<input checked="" type="checkbox"/>	<input type="checkbox"/>	<input type="checkbox"/>	<input type="checkbox"/>
		TOURS	TOTAL
		144.00	\$ 144.00

TERMS: CASH. INTEREST AT 2% PER MONTH ON OVERDUE ACCOUNTS.

No. 7 S

RECEIVED BY

G Hamilton

CYPRUS

Cyprus Anvil Mining Corporation
330-355 Burrard Street
Vancouver, B.C. V6C 2G6

7235

THE TORONTO-DOMINION BANK
100 West Hastings Street
at Huron by Street
Vancouver, B.C. V6C 1C5

Date	Cheque No.	Amount
15 SEP 78	7235	\$ 73503

Pay

To the order of **Westminster Auto Leasing**
P.O. Box 520
New Westminster, B.C.
V3L 4Y9

Cyprus Anvil Mining Corporation

Per _____

Per _____

NON-NEGOTIABLE


Please Detach Before Depositing Cheque

Date	Reference No.	Credits	Invoices	Balance
15 SEP 78	10138			
17 SEP 78	7235	73503	73503	73503

Cyprus Anvil Mining Corporation
330-355 Burrard Street
Vancouver, B.C. Tel. (604) 687-2586

Sept 27/78

STATEMENT



WESTMINSTER
 CHEVROLET OLDSMOBILE
 and
 WESTMINSTER AUTO LEASING

P.O. Box 520, 131 - 12th Street
 New Westminster, B.C. V3L 4Y9
 Telephone (604) 521-7731

SEP - 5 1978

CYPRUS ANVIL MINING CORP.
 330 355 BURRARD STREET
 VANCOUVER, B. C.

CUSTOMER NUMBER	PAGE	MO.	DATE DAY	YEAR
10138	1	8	28	78

TERMS
PAYMENT DUE ON RECEIPT OF STATEMENT
 SERVICE CHARGE OF 1% PER ANNUM
 (1% PER MONTH) ADDED MONTHLY,
 BASED ON PREVIOUS MONTHS UNPAID
 PRINCIPAL BALANCE.
 MINIMUM MONTHLY CHARGE 25¢.

SOURCE CODE 10 / 11 - PAYMENTS 61 - PARTS SALES 62 / 70 - SERVICE REPAIR ORDERS
 71 - U-DRIVE 95 - OTHER CHARGES 98 - LEASE BILLING

MO.	DAY	SOURCE	REFERENCE	CHARGES	CREDITS	BALANCE
			PREV	BALANCE		2312.25
8	28	71	2533		324.23-	
8	28	71	2534	532.50	1408-17	585.00
8	28	71	2535		58.24-	
8	28	71	2532	585.00	2802-17	532.50
			SERVICE CHARGE	N/A 28.95	2502-17	(324.23)
					2040-17	229.25
					2052-17	249.12
					TOTAL	735.03

PAID

PLEASE PAY THIS AMOUNT **3,076.23**

CURRENT	31 - 60 DAYS	61 - 90 DAYS	91 - 120 DAYS	OVER 120 DAYS
1146.45	1929.78			

ETD

522-8828

STYERUS CIVIL MINISTRY
(380) 685 BURBARD
VANCOUVER, BC

12-8328 Chevrolet
414 Blazer
76-09-BX n West.

11/09/78 12/03/78 2:30
10017
9998
202406 12144

BC. 17 14.51 (24667)

450⁰⁰

R/F FENDER DAMAGED

300

(125 23)

(6 26)

(32 90)

106 15

(58 24)

NIL

(58 24)

Orig 2440
2423

50% thereof X
(29.12) 2535

THE TORONTO DOMINION BANK
 200 Water Street
 Vancouver, B.C. V6C 1G5

Date	Cheque No.	Amount
5 OCT 78	7269	\$ 25800

Pay

To the order of **Chevron Canada Limited**
 1500 - 1050 West Pender Street
 Vancouver, B.C.
 V6E 3T4

Cyprus Anvil Mining Corporation

Per **NON-NEGOTIABLE**

Please Detach Before Depositing Cheque

Date	Reference No.	Credits	Invoices	Balance
5 SEP 78	99115613		25800	25800
5 OCT 78	0 7269	25800		

Cyprus Anvil Mining Corporation
 330-355 Burrard Street
 Vancouver, B.C. Tel. (604) 687-2586

~~2040-17~~ 17.50 1975
~~2060-17~~ 85.10
 2101-17 38.30
 2501-17 70.00
 2806-17 24.65
 2807-17 15.35
 2808-17 7.10

CHEVRON
 Chevron Canada Limited
 DATE 9 06 78
 909 901 5613 SEP 27 1978
 20760 PAID 9/28
 25800 TOTAL AMOUNT DUE
 46560
PAID

7637BX BR
 VEHICLE LICENSE NUMBER
MEMO OF DELIVERY
 SHOW BRAND AND SERIAL NUMBERS OF TIRES SOLD ON THIS INVOICE
 RETAIN THIS INVOICE IF USE OF PRODUCT PERMITS TAX REFUND
 S 28 04-78 REV 5MM PK 10003
 L L L

11.00 +

BANK
SC 1C5

Date	Cheque No.	Amount
5 OCT 78	7293	\$ 103896

DEPOSITING LOT 3 and 960's

To the order of **T. J. Adamson**

Cyprus Anvil Mining Corporation

Per _____

NON-NEGOTIABLE

Per _____

Please Detach Before Depositing Cheque

Date	Reference No.	Credits	Invoices	Balance
09 SEP 78	1483		3896	3896
29 SEP 78	7293		100000	103896
5 OCT 78	7293	103896		0

Cyprus Anvil Mining Corporation
330-355 Burrard Street
Vancouver B.C. Tel: (604) 687-2586

*For distribution
— see over*

TRAVEL REPORT OF:

T. J. ADAMSON

PERIOD: JULY 1 - SEPT 30 / 78 Cyprus Anvil Mining Corporation

DATE	LOCATION	BUSINESS PURPOSE AND DESCRIPTION	TOTAL AMOUNT	SHIP; AIR; RR FARE	TAXI & OTHER TRANSP.	MEALS AND LODGING	ENTERTAINMENT	OTHER	
								ITEM	AMOUNT
JULY 20	VAN	PARKING RE COAL SAMPLE	4.00		4.00				
23	PRINCETON	ACCOUNT	82.40			8.35		(11) GROC.	14.05
24	"	2040-13 541.4	7.39			5.40		(12) HARDWARE	1.99
25	"	2040-12 20.80	9.87			6.95		(10) SAW GAS	2.92
26	"	2040-17 343.54	12.49			4.99		(13) HARDWARE	7.99
26	"	2040-17	10.55					(13) GROC.	10.55
27	"	2040-17	11.00			11.00			
28	"	2040-17	12.74			12.74			
29	"	2040-17	13.42			2.80		(11) GROC	10.62
30	"	11006 <2000.00>	8.76			5.20		(12) SAW GAS	3.56
30	HOPE	TOTAL 389.6	3.40			3.40			
AUG 1	HOPE	ADVANCE TO EMPLOYEE	22.33		15.40			(13) LUMBER	6.93
1	PRINCETON		15.99			5.00		(13) GROC.	11.76
2	"		7.34			2.50		(12) MAINTENANCE	4.84
2	"		5.20			5.20			
3	"		17.34		8.00	9.34			
4	"	MWD - Bohannon FISHER (B.F.B)	189.65			189.65			
4	"		6.90			6.90			
7	JAV		3.25		3.25				
9	"	G.S.C. MAPS, PUBLICATIONS RE TEL. REC'D	15.25		3.35			(10) MAPS, SERVICES	12.00
13	"		5.27					(10) MAPS	5.27
16	SAMTHERS		55.87		8.00	7.04		(11) GROC	40.83
17	"		7.04			7.04			
18	"	page 1 554.06	16.13			6.70		(11) HARDWARE	9.43
19	"	2 852.36	13.60			13.60			
20	"	3 598.99	7.34			7.34			
21	"	2005.35	7.52			6.50		(13) GROC.	1.02
22	"		6.69			5.50		(13) GROC.	1.19
23	"		15.95			15.95			
24	"		16.39			3.80		(12) HARDWARE	12.59
TOTAL			2000.00			18.25			

PAID

CHARGED TO COMPANY AND CASH ADVANCES

\$ _____
 \$ _____
 \$ _____
 \$ _____

LESS CHARGES AND CASH ADVANCES
 DUE EMPLOYEE OR (COMPANY)

2000.00
 38.94
 5.35

EMPLOYEE INITIALS
 JAD

APPROVAL INITIALS
 [Signature]

FOR ACCOUNTING DEPT. ONLY

ISSUE CHECK FOR \$

REPORT OF:

T. S. ADAMSON

PERIOD:

Cyprus Anvil Mining Corporation

DATE	LOCATION	BUSINESS PURPOSE AND DESCRIPTION	TOTAL AMOUNT	SHIP; AIR; RR FARE	TAXI & OTHER TRANSP.	MEALS AND LODGING	ENTERTAINMENT	OTHER	
								ITEM	AMOUNT
AUG 24	SMITHEES	MEAL + ENT. RE JOED. COAL MISSION.	78.48			62.05	13.75	(13) GROC.	2.68
25	"		3.85			3.85			
26	"		17.50			12.25		(13) GROC	5.33
27	"		7.10			7.10			
27	"	FLORENCE MOTEL.	278.95			278.95			
28	"		18.80		7.00	11.80			
29	VAN.		4.00		4.00				
30	VAN.		37.00		9.00	3.85		(13) CYCLONE SICKER	24.15
30	PRINCETON		7.34			7.34			
31	"		24.21		6.65	12.20		(13) GROC.	5.36
SEPT. 1	"	MOTEL.	50.41		11.40	39.01			
1	"		7.75			7.75			
5	VAN		3.25		3.25				
7	"		3.25		3.25				
7	"		16.29		9.00	7.29			
8	PRINCETON	MOTEL + MEAL.	21.88			21.88			
8	"	MEAL. ADAMSON + 3 MITSUBISHI GEOL.	29.71			29.71			
10	SMITHEES.		37.93		15.00	8.95		(13) GROC.	13.98
11	"	MEAL + ENT. ADAMSON, SAMIJIMA, DATE (MITSUBISHI). SAYANG	55.95			55.95			
12	"		27.57			7.50	13.32	(13) PRODUCE	6.85
13	"		10.90			10.90			
14	"		14.38			12.30		(13) GROC.	2.08
15	"		11.15			11.15			
16	"		12.35			8.55		(13) GROC	3.80
17	"		14.40			14.40			
18	"		13.32			9.19		(13) GROC.	3.13
19	"		2.51					(13) BATTERIES.	2.51
19	"		16.95			13.30		(13) FOOD	3.65
20	"		9.75			9.75			
21	"		15.29			11.65		(13) GROC.	3.64

PAID

CHARGED TO COMPANY AND CASH ADVANCES \$ _____ \$ _____ \$ _____ \$ _____	LESS CHARGES AND CASH ADVANCES _____ DUE EMPLOYEE OR (COMPANY) _____	TOTAL 652.30	EMPLOYEE INITIALS JHO	APPROVAL INITIALS _____	FOR ACCOUNTING DEPT. ONLY ISSUE CHECK FOR \$ _____
--	---	-----------------	--------------------------	----------------------------	---

TRAVEL REPORT OF:

T. J. ADAMSON

PERIOD:

Cyprus Anvil Mining Corporation

DATE	LOCATION	BUSINESS PURPOSE AND DESCRIPTION	TOTAL AMOUNT	SHIP; AIR; RR FARE	TAXI & OTHER TRANSP.	MEALS AND LODGING	ENTERTAINMENT	OTHER	
								ITEM	AMOUNT
SEPT 22	SMITHERS		35.35		22.60	12.75			
23	"		14.34			18.50			
24	"		4.63			4.63			
25	"		23.33			3.20		(12) FILM	20.13
25	"		16.70			8.30		(12) FILM (NR)	8.40
26	"	MEAL ADAMSON BRISTOW (MGIP), SCHOGTER (RCD)	20.00			8.00		(12) CAMERA RENTAL	20.00
27	"		29.20		20.70	8.50			
28	"	MEAL ADAMSON SIMPSON	13.15		7.50	6.25			
29	"	FLORENCE MOTEL	428.65			428.65		(07)	65.80
					161.25	176.20		(12)	54.06
			2038.96			1565.80		(13)	140.80

PAID

TOTAL 598.91

CHARGED TO COMPANY AND CASH ADVANCES	\$ _____	LESS CHARGES AND CASH ADVANCES
	\$ _____	
	\$ _____	
	\$ _____	
		DUE EMPLOYEE OR (COMPANY)

EMPLOYEE INITIALS	APPROVAL INITIALS	FOR ACCOUNTING DEPT. ONLY
JAD		ISSUE CHECK FOR \$

TORONTO DOMINION BANK
 100 King Street West
 Toronto, Ont. M5X 1C5

Date	Cheque No.	Amount
5/21/78	72945	37518

30221
 INVOICE NUMBER

Pay to the order of
Bow Mac Truck Rentals
 1154 West Broadway
 Vancouver, B.C.
 V6H 1G5

Cyprus Anvil Mining Corporation

Per _____
NON-NEGOTIABLE
 Per _____


ST BROADWAY,
 VANCOUVER, B.C. V6H 1G5

300
\$300.00 LIABILITY

BY SIGNING, LESSEE AGREES TO PAY THE OWNER FOR ALL LOSS OR DAMAGE TO VEHICLE LIMITED, HOWEVER, TO \$1000.00 PER ACCIDENT, PROVIDED VEHICLE IS OPERATED OR USED IN CONFORMITY WITH RENTAL AGREEMENT, BUT RENTER SHALL BE FULLY LIABLE FOR ALL SUCH DAMAGE IF SAID VEHICLE IS OPERATED IN VIOLATION OF ANY LAW OR THIS RENTAL CONTRACT EXCLUDING WRECKER OR TOWING CHARGES.

[Signature]
 X LESSEE SIGNATURE

Please Detach Before Depositing Cheque



Damage Description

1. Failure of the Lessee to return the vehicle within three days after the specified time shall constitute an unauthorized taking, use and operation of the vehicle and any costs and expenses incurred by the Owner for seizure and return of the vehicle to the Owner's premises shall be recovered from the Lessee.

2. Lessee hereby indemnifies Owner against any fines or penalties assessed against Owner as a result of violation by Lessee of this agreement as to traffic and parking violations.

3. Lessee agrees to be responsible for all damage to the vehicle while in his possession caused by negligent operation of the vehicle.
 I.E. OPERATING VEHICLE WITH LACK OF WATER - OIL - ANTIFREEZE - LUBRICANTS etc.

4. Lessee agrees to report all accidents and vehicle failures to the Owner immediately on occurrence.

5. LESSEE TO BE ONLY AUTHORIZED DRIVER.

6. Lessee agrees that the vehicle herein described must not be used, operated or driven, nor does Owner give its consent, expressed or implied, to the vehicle being used, operated or driven by any other person than the Lessee or such other driver(s) as herein specifically named.

I/we hereby agree to be bound and to comply with all of the above terms and conditions which include the terms and conditions on the "REVERSE SIDE" hereof.

PERSONAL ACCIDENT INSURANCE
 BY HIS INITIALS, Lessee agrees to pay an additional fee of \$1.00 per day, or part thereof (\$5.00 weekly) for Personal Accident Insurance under a policy arranged by Bow Mac, the Terms and Conditions of which are set forth in the attached Form. Series 40892. Insurance applies during the terms this Rental Agreement is in force.

LESSEE RESPONSIBILITY		LESSOR SIGNATURE	
MILES/KM IN	4140	DATE IN	AUG 28
MILES/KM OUT	3154	DATE OUT	AUG 16
MILES/KM RUN	986	TOTAL DAYS	12
MILES/KM ALLOWED EXTRA		TOTAL HOURS	
MILES/KM		UNIT NO.	
MONTHS @	8525.00 MONTH		
WEEKS @	120.00 WEEK		240 00
DAYS @	DAY		
HOURS @	HOUR		
MILES/KM	0.09 MILES/KM		88 74
OTHER (TAXABLE ONLY)			
SUB TOTAL		445	328.74
SALES TAX		324	1644
MECHANICAL		447.0	
BODY		447.A	
TIRES		447.B	
PLUS FUEL		448	
INSURANCE COVERAGE AS ABOVE		446	30 00
TOTAL CASH		20001	
CHARGE		19095	375.18
DEPOSIT			
TOTAL RENTAL			
BUSINESS PHONE		SIGNATURE OF AUTHORIZED AGENT	
LESSEE'S PHONE		BALANCE/REFUND	

RENT-A-TRUCK from BOW MAC
 LOCATIONS AT

- MONDREY
- VICTORIA
- ABBOTSFORD
- WHITEHORSE, Y.T.
- CRANBROOK
- NELSON
- EDMONTON
- KELOWNA
- PENTICTON
- KAMLOOPS
- CHILLIWACK
- FORT ST. JOHN
- PRINCE GEORGE
- QUESNEL
- CALGARY
- FORT NELSON
- WILLIAMS LAKE
- SURREY
- VERNON

[Handwritten signature]
 Telkwa

7207

THE TORONTO DOMINION BANK
50 West Harbour Street
Toronto, Ontario
Canada M5S 1A5

Date	Check No.	Amount
3/11/78	7297	\$ 179.55

173475201

Margot Oshaski
re: Petty Cash

Cyprus Anvil Mirang Corporation

Per _____, 1978

Per **NON-NEGOTIABLE**

Per _____ 978

Please Detach Before Depositing Cheque

QUANTITY	DESCRIPTION	AMOUNT
	Cash on Hand: 21.05	
	Receipts: 179.55	
	Total \$200.60	
	Overage \$.60	
	To be Reimbursed:	\$179.55

PAID

DISPOSITION

- Mail to Payee
- Deliver to Requisitioner Margot Oshaski
- Deliver To
- Deposit to Bank A/C

APPROVALS:

Margot Oshaski
Requisitioner Margot Oshaski

[Signature]
Dept. Head Selwyn B. Jones

ACCOUNT	AMOUNT
11010	3.00
29623	60.25
29632	11.00
29634	49.88
29635	15.35
1100-12	13.27
29637	52.80
TOTAL	179.55

ADDS. & EXTENS.	CODING	O.K. TO PAY	POSTED
	<i>[Signature]</i>		P

CRN AIRLINES

AIR BILL
NON-NEGOTIABLE

THIS SECTION TO BE COMPLETED BY CARRIER

ORIGINATING STATION CODE **YYD** AIR BILL NUMBER **227-05044830 F**

FLIGHT/DATE

CONFIRMED

Goods herein described are accepted in apparent good order (except as noted) for transportation as specified herein, subject to governing conditions in effect as of the date hereof which are filed in accordance with law. Said classifications and tariffs which are available for inspection at all airlines offices, are hereby incorporated into and made a part of this contract.

FROM (CONSIGNOR) CYRUS ANNIK MINING			TO (CONSIGNEE) CYRUS ANNIK MINING		
CONSIGNOR'S STREET ADDRESS			CONSIGNEE'S STREET ADDRESS 330 355 BARRARD		
CITY SMITHEES	ZONE	PROV.	CITY VANC	PROV. OR STATE	COUNTRY
X 11/11/78 NOTE CONDITION OF CARRIAGE ABOVE		CONSIGNOR'S NO.	DESTINATION AIRPORT (CITY) YVR		CONSIGNEE'S NO.
DECLARED VALUE NUD			INSERT SPECIFIC ROUTING HERE, AIRLINE ROUTING APPLIES UNLESS SHIPPER INSERTS YYD YVR		

RECEIVED BY CARRIER AT (CHECK ONE)		DELIVERY		Will be made to the Consignee at points where delivery service is available unless otherwise specified below.		<input type="checkbox"/> CASH (CHECK TWO) <input type="checkbox"/> PREPAID		<input type="checkbox"/> CHARGE <input checked="" type="checkbox"/> COLLECT	
<input type="checkbox"/> CONSIGNOR'S DOOR	<input type="checkbox"/> CITY TERMINAL	<input type="checkbox"/> AIRPORT TERMINAL	<input type="checkbox"/> CITY TERMINAL	<input type="checkbox"/> AIRPORT TERMINAL					
NO. OF PIECES	DESCRIPTION OF PIECES AND CONTENTS	WEIGHT	AIRLINE ROUTING		RATE	CHARGES			
			TO	VIA A/LINE					
7	MINING EQUIP, ROCK SAMPLES	300	YVR	PW	805	2175			
						CWT			
INSTRUCTIONS TO CARRIER SC									

Important CARRIER WILL COMPLETE ALL ITEMS BELOW BOLD LINE EXCEPT CONSIGNOR'S C.O.D. WEIGHTS ARE SUBJECT TO CORRECTION

RECEIVED TO APPLY IN PRE-PAYMENT OF THE CHARGES ON THE PROPERTY DESCRIBED HEREON.

DATE **Sept. 29/78** TIME **10:50** A.M. P.M.

AGENT **P. Hamilton**

CONSIGNEE **P. Hamilton**

DATE **Sept. 29 1978** TIME **10:50** A.M. P.M.

AGENT **P. Hamilton**

AT **YYD** DATE **28 Sep 78** TIME **1045** A.M. P.M.

SUMMARY OF CHARGES		PREPAID CHARGES	COLLECT CHARGES
WEIGHT-RATE CHARGES			2175
PICK UP CHARGE			
DELIVERY CHARGE + 15% in			805
EXCESS VALUE TRANSPORTATION CHARGE			
SERVICE CHARGE ON ADVANCE AND/OR C.O.D.			
SUB-TOTAL			3280
CHARGES ADVANCED COLLECT OR PREPAID BEYOND			
Consignor's C.O.D.	XX	XX	
Total Charges			3280

4 FREIGHT

CONSIGNEE'S COPY (ACCOMPANIES SHIPMENT)

PRINTED IN CANADA
PW 227-C1

THE T. RICHMOND DOMINION BANK
 1000 Burrard Street
 Vancouver, B.C. V6C 1G5

Date	Cheque No.	Amount
10/12/78	72848	822.28

30287
 INVOICE NUMBER

To the order of
Bow Mac Truck Rentals
 1154 West Broadway
 Vancouver, B.C.
 V6H 1G5

Cyprus Anvil Mining Corporation


1154 WEST BROADWAY,
 VANCOUVER, B.C. V6H 1G5

Per _____
NON-NEGOTIABLE
 Per _____

Please Detach Before Depositing Cheque

\$1,000.00 LIABILITY
 BY SIGNING, LESSEE AGREES TO PAY THE OWNER FOR ALL LOSS OR DAMAGE TO VEHICLE LIMITED, HOWEVER, TO \$1000.00 PER ACCIDENT, PROVIDED VEHICLE IS OPERATED OR USED IN CONFORMANCE WITH RENTAL AGREEMENT, BUT RENTER SHALL BE FULLY LIABLE FOR ALL SUCH DAMAGE IF SAID VEHICLE IS OPERATED IN VIOLATION OF ANY LAW OR THIS RENTAL CONTRACT. EXCLUDES WRECKER OR TOWING CHARGES

DATE 19 70/10



LESSEE RESPONSIBILITY		LESSOR SIGNATURE		LESSEE SIGNATURE	
MILES/KM IN	7095	DATE IN	SEP 12 8	TIME IN	
MILES/KM OUT	4147	DATE OUT	SEP 10	TIME OUT	
MILES/KM RUN	2948	TOTAL DAYS	18	TOTAL HOURS	
MILES/KM ALLOWED EXTRA				UNIT NO.	12635
MONTHS @		MONTH			
2 WEEKS @	120.00	WEEK		240.00	
174 DAYS @	17.14	DAY		6856	
HOURS @		HOUR			
2948 MILES/KM	0.10	MILES/KM		294.80	
OTHER (TAXABLE ONLY)					
SUB TOTAL		445	603.36		
5% S.S. TAX		324	3017		
DAMAGE	MECHANICAL	447.0			
	BODY	447.A			
	TIRES	447.B			
AS PER ESTIMATE		446-A-135.75			
PLUS FUEL	16.1	448	18.00		
INSURANCE COVERAGE AS ABOVE		446	35.00		
TOTAL CASH	20001	220			
CHARGE	PAID		822.28		
DEPOSIT					
TOTAL RENTAL					
BALANCE/REFUND					

Damage Description

- Failure of the Lessee to return the vehicle within three days after the specified time shall constitute an unauthorized taking, use and operation of the vehicle and any costs and expenses incurred by the Owner for seizure and return of the vehicle to the Owner's premises shall be recovered from the Lessee.
- Lessee hereby indemnifies Owner against any fines or penalties assessed against Owner as a result of violation by Lessee of this agreement as to traffic and/or parking violations.
- Lessee agrees to be responsible for all damage to the vehicle while in his possession caused by negligent operation of the vehicle.
 I.E. OPERATING VEHICLE WITH LACK OF WATER - OIL - ANTIFREEZE - LUBRICANTS etc.
- Lessee agrees to report all accidents and vehicle failures to the Owner immediately on occurrence.
- LESSEE TO BE ONLY AUTHORIZED DRIVER.
- Lessee agrees that the vehicle herein described must not be used, operated or driven, or does Owner give its consent, expressed or implied, to the vehicle being used, operated or driven by any other person than the Lessee or such other driver(s) as herein specifically named.

I/we hereby agree to be bound and to comply with all the above terms and conditions which include the terms and conditions on the "REVERSE SIDE" hereof.

PERSONAL ACCIDENT INSURANCE
 BY HIS INITIALS, Lessee agrees to pay an additional fee of \$1.00 per day, or part thereof (\$5.00 weekly) for Personal Accident Insurance under a policy arranged by Bow Mac, the Terms and Conditions of which are set forth in the attached Form, Series 40892. Insurance applies during the terms this Rental Agreement is in force.

P.A.I. SIGNATURE _____

LESSEE'S SIGNATURE _____

DEPOSIT PAID		DATE	Initial	AMOUNT	Cash	C.K.
TOTAL				822.28		

DRIVER'S SIGNATURE _____

DRIVER'S OR CHAUFFER'S LICENSE NO. 1007880

OTHER IDENTIFICATION _____

BUSINESS PHONE _____ LESSEE'S PHONE _____

SIGNATURE OF AUTHORIZED AGENT _____

RENT-A-TRUCK from BOW MAC
 LOCATIONS AT

30287

- TRUCK RENTALS LTD. VANCOUVER, VICTORIA, BOTSFORD
- TELKWA
- WHITEHORSE, Y.T.
- CRANBROOK
- NELSON
- EDMONTON
- KELOWNA
- PENTICTON
- KAMLOOPS
- CHILLIWACK
- FORT ST. JOHN
- PRINCE GEORGE
- QUESNEL
- CALGARY
- FORT NELSON
- WILLIAMS LAKE
- SURREY
- VERNON

TORONTO DOMINION BANK
 888 West Hastings Street
 at number Street
 Vancouver, B.C. V6C 1G5

Date	Cheque No	Amount
1978	7415	\$ 10210

Pay

~~CHEVRON CANADA LTD~~
~~102nd 100th~~

To the order of
Chevron Canada Ltd.
 1500 - 1050 West Pender Street
 Vancouver, B.C.
 V6E 3T4

Cyprus Anvil Mining Corporation

NON-NEGOTIABLE

Please Detach Before Depositing Cheque

Date	Reference No.	Grants	Invoices	Balance
1978	7415		10210	10210
1978	7415	10210		0

Cyprus Anvil Mining Corporation
 330-355 Burrard Street
 Vancouver, B.C. Tel. 609-1586

3-1-1978 AMOUNT 11975

2040-17 1350
~~2040-17~~ 500
 2101-17 2900

PAID

46560CR 10210
 909 901 5613 OCT 26 1978

TOTAL AMOUNT DUE 10210

10210

AMOUNT 50

Chevron Canada Limited

9 22 78 Tulameen

7605 BX BC
 VEHICLE LICENSE NUMBER
ORIGINAL

SHOW BRAND AND SERIAL NUMBERS OF TIRES SOLD ON THIS INVOICE

RETAIN THIS INVOICE IF USE OF PRODUCT PERMITS TAX REFUND

8-28 03/77 PK 11506

003

NAME

2060-08

CARD NO.

- DRILLING

DATE	¢	REFERENCE NO.	DEBIT	CREDIT	BALANCE	PROOF
SEP 78	0					
OCT 78	0	5	4 0 0 0 0 0 0		4 0 0 0 0 0 0	4 2 0 6 0 0 8
OCT 78	0	2 St Thomas Drilling 4.07	4 0 6 3 2 3 9	4 0 0 0 0 0 0	4 0 6 3 2 3 9	2 0 6 0 0 8 4 2 6 9 2 4 7

Cyprus Anglo Mining Corporation
330-355 Burrard Street
Vancouver, B.C. V6C 2G8

7424


DOMINION BANK

Date	Cheque No.	Amount
2 NOV 78	7424	40,632.38

Thomas Diamond Drilling Ltd.
Sudbury, Ont.
03-211

Cyprus Anglo Mining Corporation

NON-NEGOTIABLE



J. T. THOMAS
DIAMOND DRILLING LTD.

SMITHERS, B.C.

PH. 847-3531
P.O. BOX 394
VOJ 2N0

To: Cyprus Anvil Mining Corporation
330 - 355 Burrard Street
Vancouver, B.C.
V6C 2G8

Invoice No. 78-14
Property Telkwa
Invoice Date Oct. 3, 1978

This invoice is for diamond drilling and other services on the above property per contract.

Hole No.	Date		Overburden		Coring		Total		Amount
	From	To	From	To	From	To	Footage	Rate	
78-1	Sept. 12	13	0	275	-	-	275	\$13.75	\$ 3,781.25
78-2	13	15	0	350	-	-	350	13.75	4,812.50
78-3	15	18	0	90	90	396	396	13.75	5,445.00
78-4	18	20	0	101	101	357	357	13.75	4,908.75
78-5	20	23	0	130	130	367	367	13.75	5,046.25
78-6	23	24	0	393	-	-	393	13.75	5,403.75

Mobilization:

Demobilization:

Moving Costs:

Mud Costs: See Attached Page 1.

Cementing Costs:

Tractor Rental:

Core Box: 56 core boxes @ 5.00. 60 lids @ 1.60 P 376.00

Testing Hole:

Casing and Shoes Left in Hole: (includes casing, rods & bit.)
See attached page 1. 847.00

Camp Provision:

Downtime:

Fly Time:

Other: Man and Machine hours as per attached page 2.
(Field Costs) 7,431.00

Invoice Total:

The above calculations are agreed to by:

\$ 40,632.39

Company Representative

OK - [Signature]
J. T. Thomas
J. T. Thomas Diamond Drilling Ltd.

ACCOUNT	AMOUNT
2060-08	40632.39
TOTAL	40632.39
DUPLICATES	

LOST MATERIAL IN HOLE:

Broke in Hole 78-1. 1 NW Casing 10 ft.	\$	84.00	
Broke in Hole 78-4. 2 NQ Rods @ \$ 64.00 each			128.00
Used in Hole 78-6, as agreed with Geologist. 1 NQ 75 Series Bit			<u>635.00</u>
(No Plus 10% charged on lost material.)	\$	<u>847.00</u>	

DUE TO SOME WEAR JT.

MUD CIRCULATION:

151 - Quik Gel @ \$4.30/50lbs. (151 x 4.30)	\$	649.30	
70 - Quik Trol @ \$6.05/21bs. (70 x 6.05)		423.50	
2 - Quik VIP @ \$130.30/5gl. (2x130.30)		260.60	
1 - Quik Seal fine @ \$26.55/40lbs. (1x26.55)		26.55	
8 - Torq Trim @ \$11.15/gal. (8 x 11.15)		89.20	
1 - C-C-16 @ \$16.85/40lbs. (1 x 16.85)		16.85	
2 - Cellex @ \$121.00/50lbs. (2 x 121.00)		<u>242.00</u>	
		1,708.00	
5% Provincial Sales Tax		85.40	
		<u>1,793.40</u>	
Freight - 7,898 lbs. @ 7.00/100 lbs.		<u>552.86</u>	
Add - Cost Plus 10% (2,346.26 x 10%)	\$	<u>234.63</u>	\$ <u>2,580.89</u>

DATE	Thomas	Derocher	Turpin	Holland	Wolnowski	Leduc	Drill	Water Truck
Sept. 12 Day	9				5		5	3
12 Nt.		4				8	4	2
13 Day	2			1	7			4
13 Nt.	1	9				10	9	1
14 Day				3	8		3	3
14 Nt.	1	2				8	2	3
15 Day				7	9		7	4
15 Nt.	6					8	6	
16 Day	8			12	12		12	1
16 Nt.	1					3	1	1
17 Day				2	4		2	2
17 Nt.	1					3	1	1
18 Day				5	6		5	1
18 Nt.						4		2
19 Day	1			1	5		1	2
19 Nt.			9			9	7	1
20 Day				11	11		11	2
20 Nt.						4		2
21 Day				12	12		12	2
21 Nt.						3		1
22 Day					3			2
22 Nt.			7			9	7	1
23 Day				7	8		7	1
23 Nt.						3		1
24 Day				1	4		1	1
Total Hrs.	30	15	16	62	94	72	103	44 ✓
Rate/hr.	<u>15.00</u>	<u>15.00</u>	<u>15.00</u>	<u>15.00</u>	<u>15.00</u>	<u>15.00</u>	<u>15.00</u>	<u>15.00</u>
	\$ <u>450.00</u>	<u>225.00</u>	<u>240.00</u>	<u>930.00</u>	<u>1,410.00</u>	<u>1,080.00</u>	<u>1,545.00</u>	<u>660.00</u>

SUMMARY OF MAN AND MACHINE HOURS.

Man Hours/ man (from above.)	\$ 450.00	
	225.00	
	240.00	
	930.00	
	1,410.00	
	<u>1,080.00</u>	4,335
Machine Hours - Drill		1,545
- Water Truck		660
- Cat	\$ 1,701.00	
-Less Operator - 54 hrs @ \$15.00	<u>810.00</u>	<u>891</u>
		\$ <u>7,431</u>

NAME

CARD NO.

ASSAYS AND GEOCHEMICAL
ANALYSIS

DATE	Ø	REFERENCE NO.	DEBIT	CREDIT	BALANCE	PROOF
FEV 78	0	7473 <i>Butterfly Lake Mine Butterfly</i>	469.80 381.15 <hr/> 850.95		469.80	2529.91
<hr/>						
<hr/>						
<hr/>						
<hr/>						
<hr/>						
<hr/>						
<hr/>						
<hr/>						
<hr/>						
<hr/>						
<hr/>						
<hr/>						
<hr/>						

DOMINION BANK
850 Burrard Street
Vancouver B.C. V6C 1C5

Date	Cheque No.	Amount
21 Nov 78	7473	\$ 469.80

469.80

Hirtley Coal & Minerals Testing
P.O. Box 5498, Station A
Calgary, Alberta
T2H 1X9

Cyprus Anvil Mining Corporation

Per _____

NON-NEGOTIABLE

Per _____

Please Detach Before Depositing Cheque

Reference No.	Credits	Invoices	Balance
1057		469.80	469.80
7473	469.80		0

Birtley Coal & Minerals Testing

A DIVISION OF GREAT WEST STEEL INDUSTRIES LTD.



INVOICE

Invoice No. 1057
Date October 31, 1978
P.O. No.
Job No. BC-167

Cyprus Anvil Mining Corporation
330, 355 Burrard Street
Vancouver, B.C.
V6C 2G8

Attention: Mr. Tom Adamson

Report dated October 19, 1978:

12 sample preparations, ADL, Prox., S., BTU, and F.S.I.
@ \$39.15/set.

\$469.80

PAID

2060-11 469.80
469.80

T. Adamson
T/KWA

TERMS: Net 30 days.

Please Remit To:

5 - 50th Avenue S.E.,
Box 5488, Station "A",
Calgary, Alberta T2H 1X9
Phone (403) 253-8273

1022

DOMINION BANK
1000 Kings Street
West
Vancouver, B.C. V6C 1C5

Date	Cheque No.	Amount
13 AUG 78	7022	\$ 38115

Pay:

~~Payable to the order of~~ \$38115.00

To the order of

Birtley Coal & Minerals Testing
P.O. Box 5488, Station A
Calgary, Alberta
T2H 1X9

Cyprus Anvil Mining Corporation

Per _____

Per **NON-NEGOTIABLE**

Please Detach Before Depositing Cheque

Date	Q	Reference No.	Credits	Invoices	Balance
13 AUG 78	Q	1020			
13 AUG 78	Q	7022	38115	38115	38115

AUG 29 1978

Cyprus Anvil Mining Corporation
330-355 Burrard Street
Vancouver, B.C. Tel. (604) 687-2586

Birtley Coal & Minerals Testing

A DIVISION OF GREAT WEST STEEL INDUSTRIES LTD.



INVOICE

Invoice No. 1020
Date July 31, 1978
P.O. No.
BC-137

Cyprus Anvil Mining Corporation
330, 355 Burrard Street
VANCOUVER, B.C.
V6C 2G8

Attention: Mr. T. Adamson

Report dated July 28, 1978 :

7 air dried loss, Prox., S., F.S.I., C.V. and
equilibrium moisture @ \$54.45/set.

\$381.15

ACCOUNT		AMOUNT	
2040-11		381.15	
TOTAL		381.15	
ADD. & EXTENS.	CHRG.	O.K. TO PAY	POSTED
<i>[Signature]</i>			<i>P</i>

S/A Telkwa - Per TA (2060-11)

TELKWA
~~*[scribble]*~~

PAID

04, [Signature]

Please Remit To:

505 - 50th Avenue S.E.,
P.O. Box 5488, Station "A",
Calgary, Alberta T2H 1X9
Telephone (403) 253-8273

NAME

CARD NO.

ROADS + AIRSTRIPS

DATE	φ	REFERENCE NO.	DEBIT	CREDIT	BALANCE	PROOF
SEP 78	0	House Contracting	109150		109150	315160
SEP 78	0	Karr 7278	100000		209150	415160
OCT 78	0			100000	109150	315160
OCT 78	0	Expense left in	100000		209150	415160
NOV 78	0	Outlines - Per Tom 2		100000	109150	315160

THE HORNBY STREET TRUST BANK
 409 West Hastings Street
 at Hornby Street
 Vancouver, B.C. V6C 1G5

Date	Cheque No	Amount
5 OCT 78	7278	\$ 1,391.50

Pay

DEBIT TO 1091 and 50 cts

To the order of

Bruce Kerr Contracting
 Box 33
 Telkwa, B.C.
 V0J 2X0

Cyprus Anvil Mining Corporation

Per _____

NON-NEGOTIABLE

Per _____

Please Detach Before Depositing Cheque

Date	Reference No.	Credits	Invoices	Balance
5 SEP 78	79755		1091.50	1091.50

Bruce Kerr Contracting
Box 33
Telkwa BC

OUR NUMBER	79755
DATE	
CUSTOMER'S ORDER	
SALESMAN	
TERMS	
F.O.B.	

SOLD TO	ACCOUNT	AMOUNT
	2060-10	1091.50
SHIPPED TO		
ADDRESS		VIA

Sept 16	4 1/2 hrs	<i>1091.50</i> <i>O.K. ✓ Johnson</i> <i>TELKWA ROAD BUILDING</i> <i>Please pay S.A.P.</i>	
17	10 hrs		
" 18	6 hrs		
" 19	3 hrs		
" 20	1 hr.		
" 22	1 hr.		
23	4 hrs		
Total	29 1/2 hrs. at \$37.00		\$1091.50

PAID

NAME

CARD NO.

FIELD EQUIPMENT
AND SUPPLIES

DATE	φ	REFERENCE NO.	DEBIT	CREDIT	BALANCE	PROOF
APR 78	0	14	1555		1555	2075.67
MAY 78	0	5	206.42		221.97	2282.09
JUN 78	0	2		206.42	15.55	2075.67
JUN 78	0	6650	136.10		151.65	2211.77
JUN 78	0	6650	70.32		221.97	2282.09
JUN 78	0	6651	50.19		272.16	2332.28
JUN 78	0	6784	3.68		275.84*	2335.96
SEP 78	0	NEVILLE ROSSBY 180	25.20		301.04	2361.16
SEP 78	0	Adams INC 7293 ✓ Ref 206-17	57.41		358.45	2418.57
SEP 78	0	Western Reproductions 7497	10.69		369.14	2429.26
					<u>275.84</u>	
					<u>93.30</u>	

CYPRUS

Mining Corporation Vancouver, B.C. V6C 2G8

1100

To
THE TORONTO-DOMINION BANK
839 West Hastings Street
at Hornby Street
Vancouver, B.C. V6C 1C5

Date	Cheque No.	Amount
25 SEP 78	7180	\$ 26896

Pay

26896

To the order of
Neville Crosby Inc.
948 Howe Street
Vancouver, B.C.
V5Z 1K9

Cyprus Anvil Mining Corporation

Per _____

NON-NEGOTIABLE

Per _____

Please Detach Before Depositing Cheque

Date	Ø	Reference No.	Credits	Invoices	Balance
25 SEP 78	0	5395		10085	10085
25 SEP 78	0	5567		14291	24376
25 SEP 78	0	5533		2520	26896
25 SEP 78	0	7180	26896		0

SEP 26 1978

Cyprus Anvil Mining Corporation 330-355 Burrard Street Vancouver, B.C. Tel. (604) 687-2586

DELIVERY CHARGE.

OVERDUE ACCOUNTS SUBJECT TO INTEREST
MERCHANDISE RETURNED FOR CREDIT WILL NOT BE ACCEPTED UNLESS PREVIOUS ARRANGEMENTS HAVE BEEN MADE

Requested by <i>K.W. Williams</i>	Allocation	Account to
--------------------------------------	------------	------------

WHITE - Supplier CANARY - Accounting PINK - Originator GOLDENROD - File

For _____
Cyprus Anvil Mining Corp

CYPRUS

Conditions of this Order
1. Packing slips must accompany all shipments.
2. Invoices must be confined to goods covered by one purchase order.
3. Pack well for the northern shipment.
Other conditions on the reverse hereof.

NEVILLE CROSBY INC.

948 HOWE STREET, VANCOUVER, B.C. V6Z 1N9
 TELEPHONE 669-7525 TELEX 04-507762

ARCHITECTURAL, ENGINEERING, SURVEY SUPPLIES

SOLD TO CYPRUS ANVIL MINING CORP.
 #330-355 BARRARD
 VANCOUVER, B.C. V6C 2G8

DATE SEPT. 7/78

SHIPPED TO

SEP 15 1978

INVOICE

5533

TERMS:
 SALES NET 30 DAYS
 RENTALS IN ADVANC

OUR ORDER NO. 9121

SHIPPED VIA **TAKEN** NO. OF PARCELS 1 SHIPPER JR CLERK CASH CHARGE ✓ C.O.D. PURCHASE ORDER NO. 1148

QUANTITY		CAT. No.	DESCRIPTION	BACK ORDERED	SHIPPED	PRICE PER UNIT	AMOUNT						
ORDERED	UNIT												
1	ONLY		NYLON CHAIN 50 M		1		24 00						
<table border="1" style="margin: auto;"> <thead> <tr> <th>ACCOUNT</th> <th>AMOUNT</th> </tr> </thead> <tbody> <tr> <td>2060-12</td> <td>25 20</td> </tr> <tr> <td></td> <td>25 20</td> </tr> </tbody> </table>								ACCOUNT	AMOUNT	2060-12	25 20		25 20
ACCOUNT	AMOUNT												
2060-12	25 20												
	25 20												
						S.S. TAX	1 20						
						TOTAL	25 20						

PAID

OVERDUE ACCOUNTS SUBJECT TO INTEREST
 MERCHANDISE RETURNED FOR CREDIT WILL NOT BE ACCEPTED UNLESS PREVIOUS ARRANGEMENTS HAVE BEEN MADE

Requested by: T.J. Adanson Allocation: Account to be charged: Telia

WHITE - Supplier CANARY - Accounting PINK - Originator GOLDENROD - File

Conditions of this Order
 1. Packing slips must accompany all shipments.
 2. Invoices must be confined to goods covered by one purchase order.
 3. Pack well for the northern shipment.

For Cyprus Anvil Mining Corporation

CYPRUS ANVIL

CYPRUS

Cyprus Anvil Mining Corporation 330-355 Burrard Street
Vancouver, B.C. V6C 2G8

7497

To
THE TORONTO-DOMINION BANK
839 West Hastings Street
at Hornby Street
Vancouver, B.C. V6C 1C5

Date	Cheque No.	Amount
21 NOV 78	7 4 9 7	\$ 1 0 6 9

Pay

ONE THOUSAND SIXTY NINE DOLLARS

To the order of
Western Reproducers Ltd.
514 Hornby Street
Vancouver, B.C.
V6C 2E7

Cyprus Anvil Mining Corporation

Per _____

Per **NON-NEGOTIABLE**

Please Detach Before Depositing Cheque

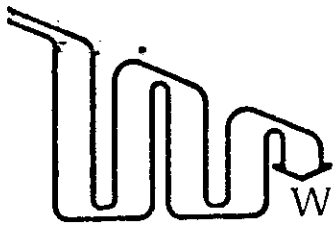
Date	Ø	Reference No.	Credits	Invoices	Balance
21 NOV 78	Ø	4 7 0 8 2			
21 NOV 78	Ø	7 4 9 7	1 0 6 9	1 0 6 9 /	1 0 6 9 0

NOV 24 1978

Cyprus Anvil Mining Corporation 330-355 Burrard Street
Vancouver, B.C. Tel. (604) 687-2586

X
TAX

✓



WESTERN REPRODUCERS LTD.

514 HORNBY STREET, VANCOUVER, BRITISH COLUMBIA V6C 2E7 - PHONE 684-5391 (HEAD OFFICE)

INVOICE

H47082

TERMS
NET. PAYABLE UPON
RECEIPT OF INVOICE

NOV 16 1978

TO

Cypus Anvil
330 - 355 Burrard St
Vancouver, B.C.
V6C 2H7

SHIP TO

20085

DATE	YOUR ORDER NO.	FED. TAX NO.	PROV. TAX NO.	DATE REQUIRED	DATE SUPPLIED				
Nov 2/78									
Orig.	DESCRIPTION	CODE	UNIT	QUANTITY	PRICE	AMOUNT			
1	1 doz 17x30 @ 50% Bond	11	12P	1					
3	1 doz 30x42 @ 50% Bond		6P	3	.90				
			7P		+1.17/ea	9.09			
<table border="1"> <thead> <tr> <th>ACCOUNT</th> <th>AMOUNT</th> </tr> </thead> <tbody> <tr> <td>2060-12</td> <td>10.69</td> </tr> </tbody> </table>		ACCOUNT	AMOUNT	2060-12	10.69	PAID			
ACCOUNT	AMOUNT								
2060-12	10.69								
<table border="1"> <thead> <tr> <th>TOTAL</th> <th>10.69</th> </tr> </thead> <tbody> <tr> <td>FED. TAX</td> <td>1.09</td> </tr> <tr> <td>PROV. TAX</td> <td>.51</td> </tr> <tr> <td>TOTAL \$</td> <td>10.69</td> </tr> </tbody> </table>		TOTAL	10.69	FED. TAX	1.09	PROV. TAX	.51	TOTAL \$	10.69
TOTAL	10.69								
FED. TAX	1.09								
PROV. TAX	.51								
TOTAL \$	10.69								
AUTHORIZED BY:		RECEIVED BY:		RECEIVED BY:					

Telkwa?
YES

10.69

NAME

CARD NO.

SURVEYS - OTHER

DATE	φ	REFERENCE NO.	DEBIT	CREDIT	BALANCE	PROOF
MAR 78	0	14	122.03		122.03	2182.10
APR 78	0	65.29	91.61		213.64	2273.71
MAY 78	0	65.50	24.94		238.58	2298.65
JUN 78	0	5	8985.00		9223.58	11283.65
JUL 78	0	2		8985.00	238.58	2298.65
AUG 78	0	66.79	85.00		9223.58	11283.65
SEP 78	0	69.39	18.46		9242.04	11302.11
OCT 78	0	Vandal kept	1.91		9311.90	11371.97
NOV 78	0	Boory	1.09		9351.90	11411.97
DEC 78	0	Adams	2.93	Ref 206-17	9417.70	11477.77
JAN 78	0	Doubtless	75.11		9434.16	11494.23
FEB 78	0	Vandal	80.00		9499.54	11559.61
MAR 78	0	C.L. Cory	75.48	116.00	9615.54	11675.61
APR 78	0	Vandal	80.00		9648.50	11708.57

<9242.04>

406.46

Cyprus Anvil Mining Corporation 330-355 Burrard Street Vancouver, B.C. V6C 2G8

7091

UNION BANK
1180 West Hastings Street
Vancouver, B.C. V6C 1C5

Date	Cheque No.	Amount
31 AUG 78	7091	\$ 71069

PAY TO THE ORDER OF \$710 and 69/100

Pay

To the order of

Vancal Reproductions Group
1180 West Hastings Street
Vancouver, B.C.
V6E 1B4

Cyprus Anvil Mining Corporation

Per _____

NON-NEGOTIABLE

Per _____

Please Detach Before Depositing Cheque

Date	Ø	Reference No.	Credits	Invoices	Balance
31 AUG 78	Ø	121292		3675	3675
31 AUG 78	Ø	121457		17593	21268
31 AUG 78	Ø	123129		5770	27038
31 AUG 78	Ø	70108		13124	40162
31 AUG 78	Ø	12178		1882	42044
31 AUG 78	Ø	12159		3634	45678
31 AUG 78	Ø	12160		4957	50635
31 AUG 78	Ø	69885		6774	64295
31 AUG 78	Ø	69909		6774	71069
31 AUG 78	Ø	7091	71069		0

Cyprus Anvil Mining Corporation 330-355 Burrard Street Vancouver, B.C. Tel: (604) 687-2586

INVOICE



VANCAL REPRODUCTIONS LTD.

Letraset

1180 W. HASTINGS ST.
VANCOUVER B.C. V6E 1B4
683-6684

1777 WEST 3RD AVE.
VANCOUVER B.C. V6J 1K7
683-6684

610 COURTNEY ST.
VICTORIA B.C. V8W 1B6
386-1633

CUST. ORDER NO. _____

CUST. REQ. NO. _____

DATE SHIPPED _____

VIA _____

PPD. PPD. & CHG. COLL.

(93) (94)	INVOICE NUMBER
3512	70018
ACCOUNT NUMBER	DATE
	15 8 73
	DAY MO. YR.

AUG 21 1978

CYPRUS ANVIL MINING CORPORATION

330 355 BURRARD STREET VANCOUVER B.C. V6C 2G8

687 2586

R.W. Rollings

3975

SAME

GENERAL NOTICE

Items sold by VANCAL REPRODUCTIONS LTD. are subject to discontinuance and price change without notice. Title passes to buyer upon delivery of goods to carrier.

Claims against the carrier must be made by the consignee within time limits specified by the Carrier.

CLAIMS CLAUSE

Claims must be made within TEN DAYS after receipt of the goods and be accompanied by our packing ticket. No goods may be returned for credit without first securing permission. Goods so returned will be subject to a charge of 10% for rehandling. Transportation to be paid by shipper.

QUANTITY ORDERED	UNIT	PRODUCT NO.	SIZE	DESCRIPTION	BACK ORDER	SHIPPED	UNIT PRICE	AMOUNT	CODE
4				MyCal		33	1.80	59.40	
				ACCOUNT				AMOUNT	
				2060-07				69.86	
				TOT				69.86	

PAID



TERMS NET 30 DAYS

REMIT TO

1180 W. HASTINGS ST. VANCOUVER B.C. V6E 1B4

SUB TOTAL	59.40	5108
FEDERAL TAX	7.13	
SUB TOTAL	66.53	
PROVINCIAL TAX	3.33	
SHIPPING		
TOTAL	69.86	

BRITISH COLUMBIA'S ENGINEERING SUPPLY HOUSE OFFERING A COMPLETE REPRODUCTION AND SUPPLY SERVICE

*A CORPORATE PARTNERSHIP - Partners: VanCal Reproductions (1978) Ltd. MyJoy Sales Ltd. Rossian Sales Ltd.

70018

PLEASE REFER TO THIS NUMBER WHEN REMITTING

PLEASE PAY THIS AMOUNT

7109

COMMON BANK
Street
V6C 1C5

Date	Cheque No.	Amount
31 AUG 73	7109	\$ 76000

Pay

SEVENTY SIX THOUSAND 00/100

To the order of C. L. Cory

Cyprus Anvil Mining Corporation

Per _____

Per **NON-NEGOTIABLE**

Please Detach Before Depositing Cheque

Date	Reference No.	Credits	Invoices	Balance
31 AUG 73	1461		76000	76000
31 AUG 72	7109	76000		0

Cyprus Anvil Mining Corporation 330-355 Burrard Street Vancouver, B.C. Tel. (604) 687-2586

See over for list

SEPT 1 1978

M. C. L. CORY

302-2345 W 5TH VAN. B.C.

In ac^t With CYPRUS ANJUK

MINING CORP.

330-355 BURROAD

TERMS

DATE	DESCRIPTION	AMOUNT
AUG 1		
To	F-K 2201	24 1/2
AUG 16	C-6 1602	3 1/2
	D-6 1602	6 1/2
	E-K 2201	13 1/2
	E-6 1402	8
		<u>56</u>
DEB 50/50	FARD OUTCROP & STATIONS	20 HRS
	DE CROSS SECTION	14 HRS
	TALKWALK CORAL	5 HRS
		ON
	TOTAL	95 HRS @ \$8.00 = \$760.00

PAID

ACCOUNT	AMOUNT
1402-07	144.00
1401-07	80.00
1605-07	80.00
1408-07	112.00
206-07	144.00
2202-07	304.00
TOTAL	760.00

Q L



To
THE TORONTO-DOMINION BANK
839 West Hastings Street
at Hornby Street
Vancouver, B.C. V6C 1C5

Date	Cheque No.	Amount
14 DEC 78	7511	\$ 100.08

CYPRUS ANVIL \$ 100 and 08 cts
4923877

Pay
To the order of
Doninion Blueprint & Reprographics
1531 West Pender Street
Vancouver, B.C.
V6G 2T1

Cyprus Anvil Mining Corporation

Per _____

Per _____

⑆95280⑉004⑆ 975 4⑉65767⑈

Please Detach Before Depositing Cheque

Date	Reference No.	Credits	Invoices	Balance
21 NOV 78				164.66
21 NOV 78	14880		112.9	27.75
21 NOV 78	15523		35.3	31.28
21 NOV 78	14225		84.6	39.74
13 DEC 78	17860		55.57	95.31
13 DEC 78	16467		4.77	100.08
14 DEC 78	7511			0
	BAL			
	15915	23.28		
	16467	16.46		
	17860	4.77		
		55.57		
		100.08		
	REF.	AMOUNT		
	P 1	2340		

100.08

REMITTANCE SLIP

PLEASE DETACH AND RETURN WITH YOUR REMITTANCE
CHECK ITEMS COVERED BY REMITTANCE HERE

TERMS: Net 30 days, 2% service charge (min. \$1.00 per month) on all past due.

AGING CURRENT	30 DAYS	60 DAYS	OVER 60 DAYS
23.28	.00	.00	.00



DOMINION BLUEPRINT & REPROGRAPHICS

A DIVISION OF DIETERICH - POST CO. OF CANADA LTD.

OFFICE COPY

NOV 20 1978

CUSTOMER ACCT. NO.
2340

INVOICE DAY
02/11/78

INVOICE NO.
15915

S
O
L
D
T
O

CYPRUS ANVIL MINING
330-355 BARRARD ST.,
VANCOUVER, B. C.

V6C 2G8

- DOWNTOWN - 1050 WEST PENDER ST. 683-3641
- SOUTHSIDE - 1616 WEST 3RD AVE. 732-1491
- MAIN BRANCH - 1531 WEST PENDER ST. 681-7504
DIAZO DEPT. - 01 PHOTO DEPT. - 02
PRINTING DEPT. - 06
- D.P. NORTH SHORE - 1348 MARINE DR. 980-6912
- D.P. DOWNTOWN COPY CENTRE - 714 W. HASTINGS ST. 683-1536

FEDERAL SALES TAX NO.	PROVINCIAL SALES TAX NO.	WORK ORDER NO. 114508	PURCHASE ORDER NO.	SHIPPED VIA	OPEN.
-----------------------	--------------------------	--------------------------	--------------------	-------------	-------

Account	Amount	Description	AMOUNT
2060-07	1646	1860	14.00
		SUB TOTAL	14.00
		12% FEDERAL SALES TAX	1.68
		5% PROVINCIAL SALES TAX	.78
	1646		

COME TO THE ALL PRODUCT SHOW
NOV 14 & 15 AT BAYSHORE INN
PIN BAR DRAFTING DEMO

[Handwritten signature]
[Handwritten signature]
P

PAID

TERMS: Net 30 Days - 2% service charge on all past due accounts.

PHOTOGRAPHIC REPRODUCTION - DIAZO - OFFSET & XEROGRAPHIC COPYING (Black & White and Colour).

TOTAL

16.46



INVOICE

GROUP



Letraset

VANCAL REPRODUCTIONS

1180 W. HASTINGS ST.
VANCOUVER B.C. V6E 1B4
683-6684

1777 WEST 3RD AVE.
VANCOUVER B.C. V6J 1K7
683-6684

610 COURTNEY ST.
VICTORIA B.C. V8W 1B6
386-1633

NOV 20 1973

CUST. ORDER NO. Telhuwa

(93) (94)	INVOICE NUMBER
3512	12870
ACCOUNT NUMBER	DATE
	NOV 21 1973

CUST. REQ. NO. _____

DATE SHIPPED _____

VIA _____

PPD. & CHG. COLL.

SOLD TO: **CYPRUS ANVIL MINING CORPORATION**
 330 355 BURRARD STREET 687 2586
 VANCOUVER B C
 V6C 2G8

3975

SAME

GENERAL NOTICE

Items sold by VANCAL REPRODUCTIONS LTD. are subject to discontinuance and price change without notice. Title passes to buyer upon delivery of goods to carrier.

Claims against the carrier must be made by the consignee within time limits specified by the Carrier.

CLAIMS CLAUSE

Claims must be made within TEN DAYS after receipt of the goods and be accompanied by our packing ticket. No goods may be returned for credit without first securing permission. Goods so returned will be subject to a charge of 10% for rehandling. Transportation to be paid by shipper.

QUANTITY ORDERED	UNIT	PRODUCT NO.	SIZE	DESCRIPTION	BACK ORDER	SHIPPED	UNIT PRICE	AMOUNT	CODE
4				Micro Master neg		4	3.50	14 00	
4				film pos		8 ⁰	3.40	27 20	
4				Diario films		8 ⁰	1.80	14 40	
				ACCOUNT	AMOUNT				
				2060-07	6538				

REMIT TO:
 1180 W. HASTINGS ST.
 VANCOUVER B.C. V6E 1B4

LIC. NO. _____

SUB TOTAL	55 60	5110
FEDERAL TAX	6 67	
SUB TOTAL	62 27	
PROVINCIAL TAX	3 11	
SHIPPING		
TOTAL	65 38	

BRITISH COLUMBIA'S ENGINEERING SUPPLY HOUSE
 OFFERING A COMPLETE REPRODUCTION
 AND SUPPLY SERVICE

*A CORPORATE PARTNERSHIP -
 Partners: VanCal Reproductions (1978) Ltd.
 MyJoy Sales Ltd.
 Rossman Sales Ltd.

12870 *NB*

APPLIED ON CREDIT DUE CYPRUS ANVIL MINING CORP

PLEASE PAY THIS AMOUNT

PLEASE REFER TO THIS NUMBER WHEN REMITTING

Q177
0000E

LG-6114
12-0908

Folio

7548

NON BANK
Street

C. V6C 1C5

Date	Cheque No.	Amount
27 NOV 78	7548	\$ 1,292.00
30 NOV 78	7548	1,292.00

CYPRUS ANVIL MINING CORPORATION

To the order of C. L. Cory

Cyprus Anvil Mining Corporation

Per *[Signature]*

NON-NEGOTIABLE

Per *[Signature]*

Please Detach Before Depositing Cheque

Date	Ø	Reference No.	Credits	Invoices	Balance
29 NOV 78	Ø	1511		1292.00	1292.00
29 NOV 78	Ø	7548	1292.00		0

Cyprus Anvil Mining Corporation 330-355 Burrard Street Vancouver, B.C. Tel. (604) 687-2586

See over for dist

NOV 30 19 28

M. CYPRUS AWIL
330-345 BERRARD

In Acc't With C. L. CORY
302-2345 WITH
UNN. B.C.

Terms _____

	Hourly 2510	6 1/2		
	CATALA	48 1/2		
	CIRQUE Ep. 2806			
	2202	40		
1401	AN-MAC	18		
	AN-MAC			
			PAID	
	TELKAWA			
	2260	14 1/2		
	TULANMAN			
	2040	14		
	TOTAL	161 1/2		

ok

Rollings

28.00

PAID

ACCOUNT	AMOUNT
1401-07	144.00
2040-07	112.00
2202-07	320.00
2202-07	320.00
2510-07	52.00
2806-07	548.00
TOTAL	1296.00

LP

(P)



INVOICE

GROUP



Letraset

VANCAL REPRODUCTIONS

1180 W. HASTINGS ST.
VANCOUVER B.C. V6E 1B4
683-6684

1777 WEST 3RD AVE.
VANCOUVER B.C. V6J 1K7
683-6684

610 COURTNEY ST.
VICTORIA B.C. V8W 1B6
386-1633

CUST. ORDER NO. TELKWA

(93) (94)	INVOICE NUMBER
3512	7147173
ACCOUNT NUMBER	DATE DAY MO. YR.

CUST. REQ. NO. _____

DATE SHIPPED _____

VIA _____
PPD. & CHG. COLL.

CYPRUS ANVIL MINING CORPORATION
330-355 BURRARD STREET
VANCOUVER B C
V6C 2G8

687-2586

GENERAL NOTICE

Items sold by VANCAL REPRODUCTIONS LTD. are subject to discontinuance and price change without notice. Title passes to buyer upon delivery of goods to carrier.

Claims against the carrier must be made by the consignee within time limits specified by the Carrier.

CLAIMS CLAUSE

Claims must be made within TEN DAYS after receipt of the goods and be accompanied by our packing ticket. No goods may be returned for credit without first securing permission. Goods so returned will be subject to a charge of 10% for rehandling. Transportation to be paid by shipper.

39751

R. W. Rolleys

SAME

QUANTITY ORDERED	UNIT	PRODUCT NO.	SIZE	DESCRIPTION	BACK ORDER	SHIPPED	UNIT PRICE	AMOUNT	CODE
				Mylar		16°	1.80	28 80	
				2060-07			32 96		
							32 96		

TERMS NET 30 DAYS

INTEREST AT 24% PER ANNUM CALCULATED MONTHLY WILL BE CHARGED ON OVERDUE ACCOUNTS.

REMIT TO

1180 W. HASTINGS ST.
VANCOUVER B.C. V6E 1B4



LIC. NO.

SUB TOTAL

28 80

5108

FEDERAL TAX

2 59

SUB TOTAL

31 39

PROVINCIAL TAX

1 87

SHIPPING

TOTAL

32 96

BRITISH COLUMBIA'S ENGINEERING SUPPLY HOUSE
OFFERING A COMPLETE REPRODUCTION
AND SUPPLY SERVICE

*A CORPORATE PARTNERSHIP -
Partners: VanCal Reproductions
(1978) Ltd.
MyJoy Sales Ltd.
Toscan Sales Ltd.

71471 N.B.

APPLIED ON CREDIT

PLEASE REFER TO THIS NUMBER WHEN REMITTING

DUE CYPRUS ANVIL MINING CORP.

PLEASE PAY THIS AMOUNT