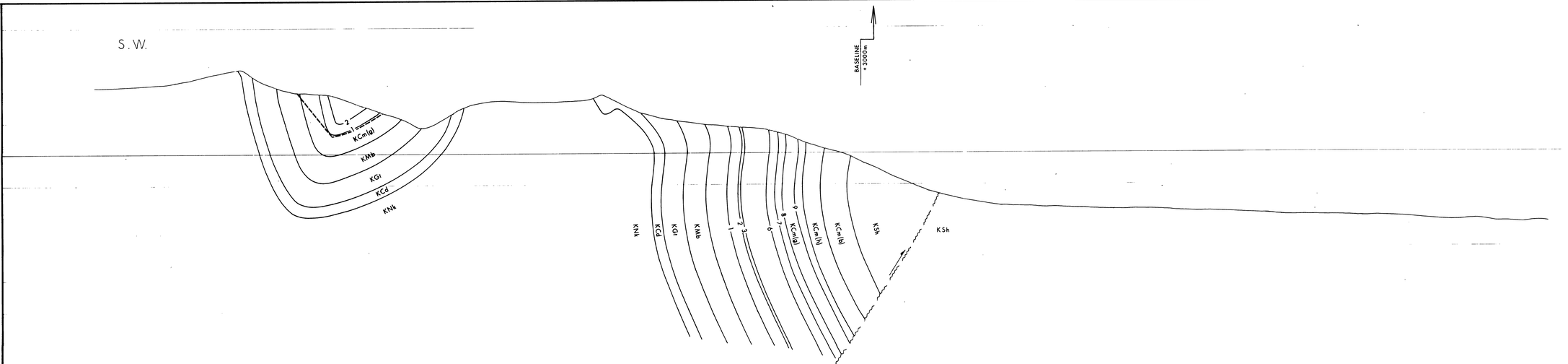

KSh	SHAFTESBURY
KCm (b)	BOULDER CREEK
KCm (h)	HULLCROSS
KCm (g)	GATES
KMb	MOOSEBAR
KGr	GETHING
KCd	CADOMIN
KNk	NIKANASSIN

463

NOTE SEAM LINES REPRESENT BOTTOM OF SEAM

METRES 100 0 100 200 300 400

RE-BELCOURT 7(g) B.

DENISON MINES LIMITED
COAL DIVISION
VANCOUVER BRITISH COLUMBIA

BELCOURT
CROSS SECTION T 7829
RED DEER PIT

DRAWN BY: R.C.	DATE: Feb '79	SCALE: 1:5000	
PREPARED BY: D.J.	DATE: " "	DRAWING NUMBER	
APPROVED BY: G.P.G.	DATE: MAR '79	BLCR 78-822-R01	

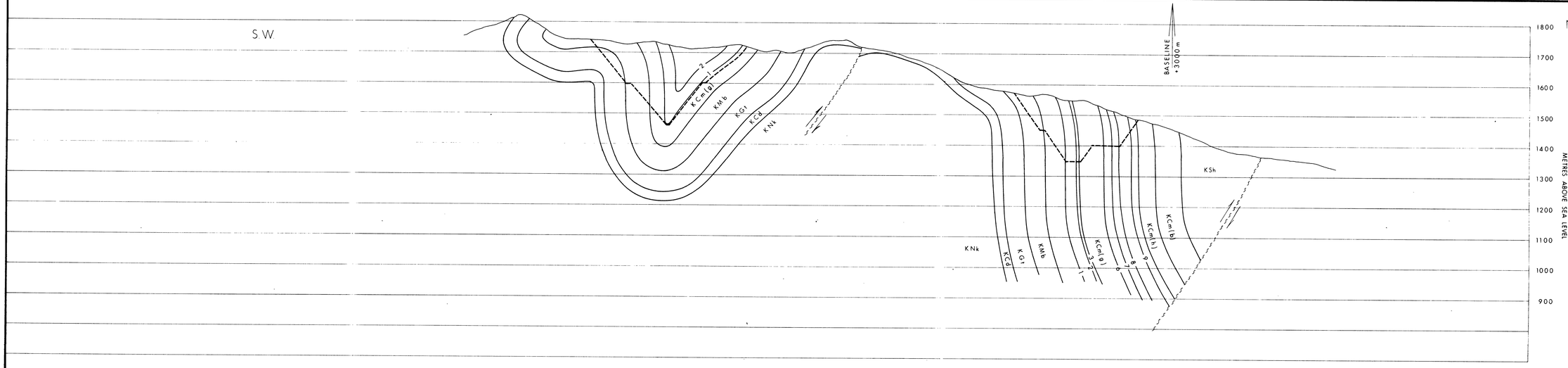

KSh	SHAFTESBURY
KCm (b)	BOULDER CREEK
KCm (h)	HULLCROSS
KCm (g)	GATES
KMb	MOOSEBAR
KGr	GETHING
KCd	CADOMIN
KNk	NIKANASSIN

463

NOTE: SEAM LINES REPRESENT BOTTOM OF SEAM.

METRES 100 0 100 200 300 400

Re-BELCOURT 78(2)B.

DENISON MINES LIMITED
(COAL DIVISION)
VANCOUVER BRITISH COLUMBIA

BELCOURT
CROSS SECTION T 7828B
RED DEER PIT

DRAWN BY: ET	DATE: FEB. 79	SCALE: 1:5000	
PREPARED BY: D.J.	DATE:	DRAWING NUMBER	
APPROVED BY: G.P.C.	DATE: MAR. 79	BLCR 78-822-R01	

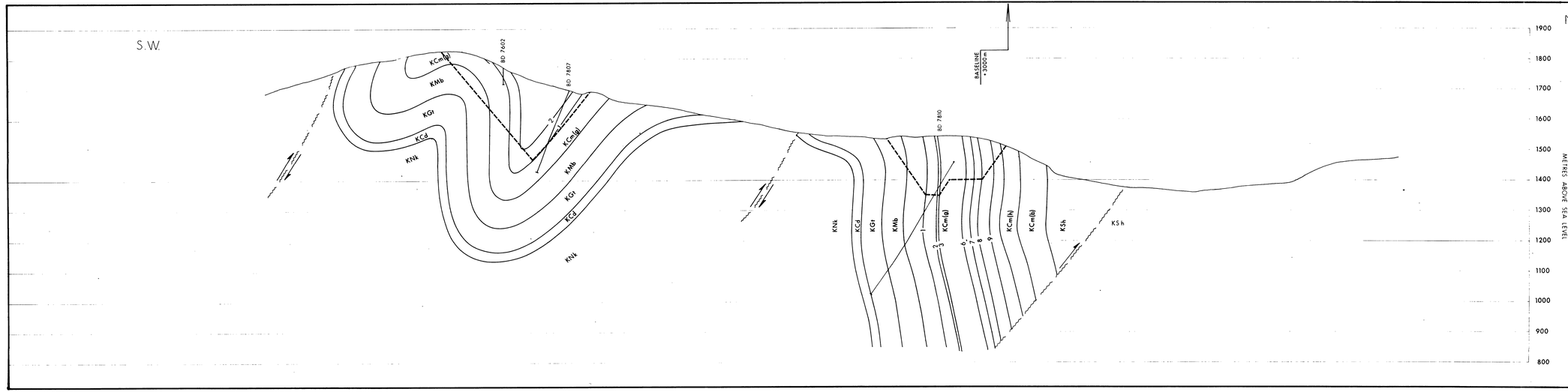

	KSh	SHAFTESBURY
	KCm (b)	BOULDER CREEK
	KCm (h)	HULLCROSS
	KCm (g)	GATES
	KMb	MOOSEBAR
	KGt	GETHING
	KCd	CADOMIN
	KNk	NIKANASSIN

463

NOTE SEAM LINES REPRESENT BOTTOM OF SEAM

METRES 100 0 100 200 300 400

Re- BELCOURT TRO 12.

DENISON MINES LIMITED
(COAL DIVISION)
VANCOUVER BRITISH COLUMBIA

BELCOURT
CROSS SECTION T 7828A
RED DEER PIT

DRAWN BY: RC	DATE: FEB 79	SCALE: 1:5000	
PREPARED BY: D.J	DATE:	DRAWING NUMBER	
APPROVED BY: S.P.G	DATE: MAR '79	BLCR 78-822-R01	

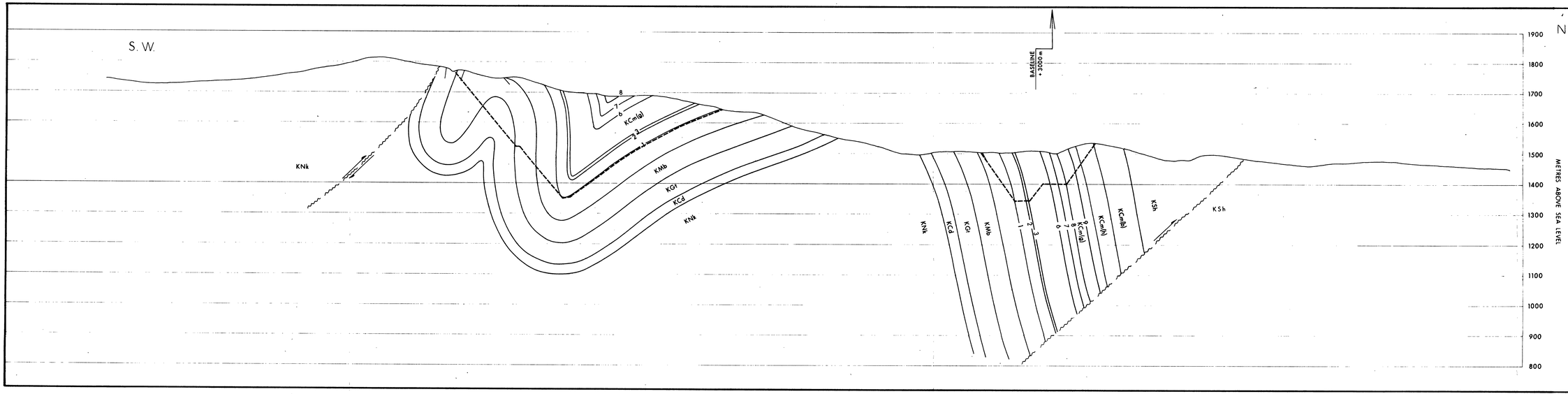

KSh	SHAFTESBURY
KCm (b)	BOULDER CREEK
KCm (h)	HULLCROSS
KCm (g)	GATES
KMb	MOOSEBAR
KGt	GETHING
KCd	CADOMIN
KNk	NIKANASSIN

463

NOTE: SEAM LINES REPRESENT BOTTOM OF SEAM

METRES 100 0 100 200 300 400

Re: Belcourt 78(2)B.

DENISON MINES LIMITED
(COAL DIVISION)
VANCOUVER BRITISH COLUMBIA

BELCOURT
CROSS SECTION T 7828
RED DEER PIT

DRAWN BY: R.C.	DATE: FEB '79	SCALE: 1:5000	
PREPARED BY: D.J.	DATE: " "	DRAWING NUMBER	
APPROVED BY: G.P.G.	DATE: MAR '79	BLCR 78-822-R01	

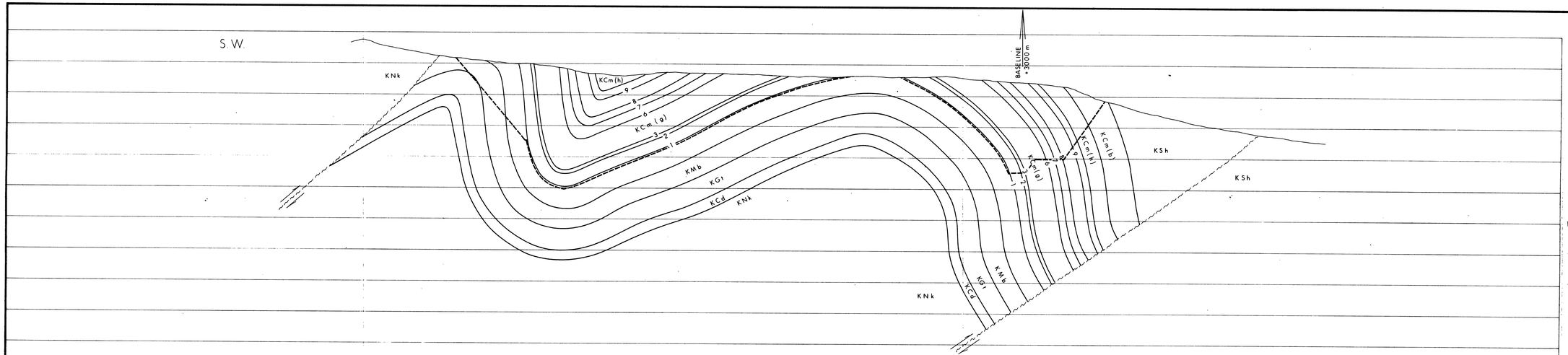

	KSh	SHAFTESBURY
	KCm (b)	BOULDER CREEK
	KCm (h)	HULLCROSS
	KCm (g)	GATES
	KMb	MOOSEBAR
	KGt	GETHING
	KCd	CADOMIN
	KNk	NIKANASSIN

463

NOTE : SEAM LINES REPRESENT BOTTOM OF SEAM

METRES 100 0 100 200 300 400

Re-Belcourt 78 (2) B.

DENISON MINES LIMITED
(COAL DIVISION)
VANCOUVER BRITISH COLUMBIA

BELCOURT
CROSS SECTION T7827B
RED DEER PIT

DRAWN BY: ET	DATE: FEB '79	SCALE: 1:5000	
PREPARED BY: D.J.	DATE:	DRAWING NUMBER	
APPROVED BY: G.P.G.	DATE: MAR '79	BLCR 78-822-R01	

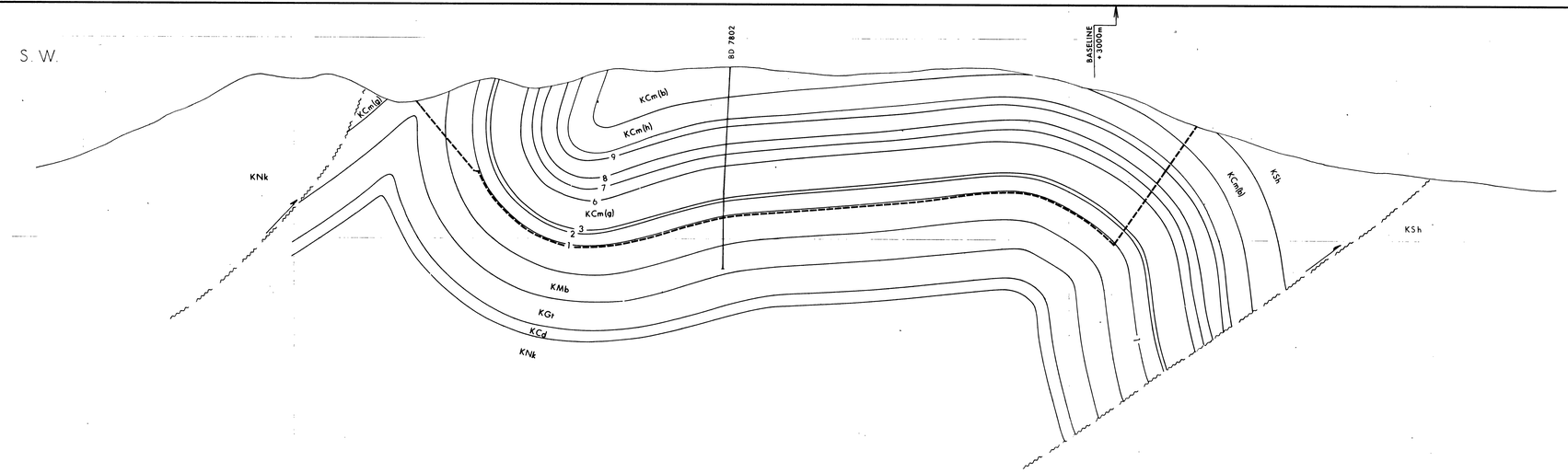
S.W.
N.E.
BD 7802
BASELINE + 3000m
KCm(g)
KNk
KCm(b)
KCm(h)
9
8
7
6
KCm(g)
3
2
1
KMb
KGr
KCd
KNk
KCm(h)
KSh
KSh
1800
1700
1600
1500
1400
1300
1200
1100
1000
900
800
700
METRES ABOVE SEA LEVEL
KSh SHAFTESBURY
KCm (b) BOULDER CREEK
KCm (h) HULLCROSS
KCm (g) GATES
KMb MOOSEBAR
KGr GETHING
KCd CADOMIN
KNk NIKANASSIN
463
NOTE SEAM LINES REPRESENT BOTTOM OF SEAM
METRES 100 0 100 200 300 400
Re-BELCOURT 78(2)B.
DENISON MINES LIMITED
(COAL DIVISION)
VANCOUVER BRITISH COLUMBIA
BELCOURT
CROSS SECTION T 7827A
RED DEER PIT
DRAWN BY: A.C. DATE: APR '79
PREPARED BY: D.J. DATE: "
APPROVED BY: G.P.G. DATE: MAR '79
SCALE: 1:5000
DRAWING NUMBER
BLCR 78-822-R01

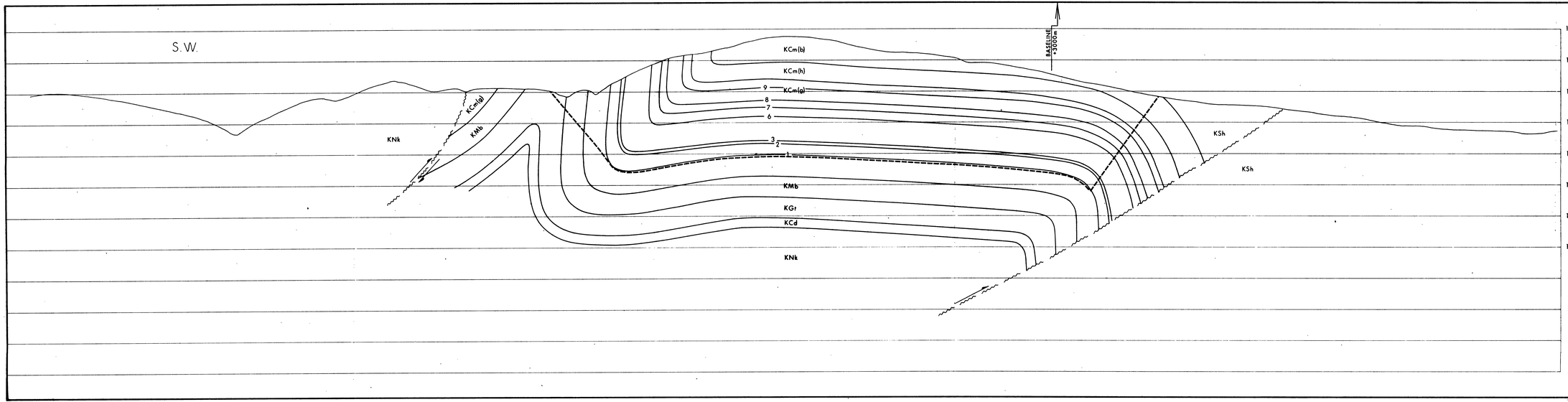

	KSh	SHAFTESBURY
	KCm (b)	BOULDER CREEK
	KCm (h)	HULLCROSS
	KCm (g)	GATES
	KMb	MOOSEBAR
	KGr	GETHING
	KCd	CADOMIN
	KNk	NIKANASSIN

463

NOTE : SEAM LINES REPRESENT BOTTOM OF SEAM

METRES 100 0 100 200 300 400

PA - BELCOURT 78 (2) B.

DENISON MINES LIMITED
(COAL DIVISION)
VANCOUVER BRITISH COLUMBIA

BELCOURT
CROSS SECTION T7827
RED DEER PIT

DRAWN BY: R.C.	DATE: Feb '79	SCALE: 1:5000	
PREPARED BY: D.S.	DATE:	DRAWING NUMBER	
APPROVED BY: G.P.G.	DATE: MAR '79	BLCR 78-822-R01	

S.W.

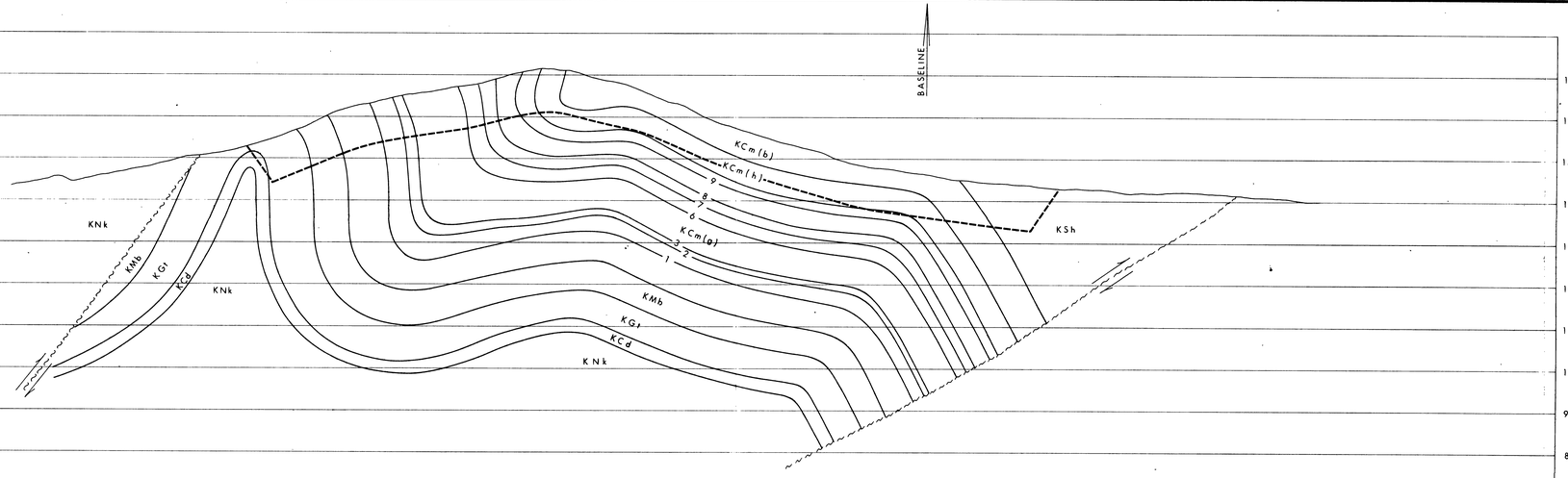

N.E.

▭	KSh	SHAFTESBURY
▭	KCm (b)	BOULDER CREEK
▭	KCm (h)	HULLCROSS
▭	KCm (g)	GATES
▭	KMb	MOOSEBAR
▭	KGt	GETHING
▭	KCd	CADOMIN
▭	KNk	NIKANASSIN

463

NOTE : SEAM LINES REPRESENT BOTTOM OF SEAM.

METRES 100 0 100 200 300 400

Re-Belcourt 78(2)B.

DENISON MINES LIMITED
(COAL DIVISION)
VANCOUVER BRITISH COLUMBIA

BELCOURT
CROSS SECTION T 7826B
RED DEER PIT

DRAWN BY: E.T.	DATE: FEB '79	SCALE: 1:5000	
PREPARED BY: D.J.	DATE: " "	DRAWING NUMBER	
APPROVED BY: G.P.G.	DATE: MAR '79	BLCR 78-822-R01	

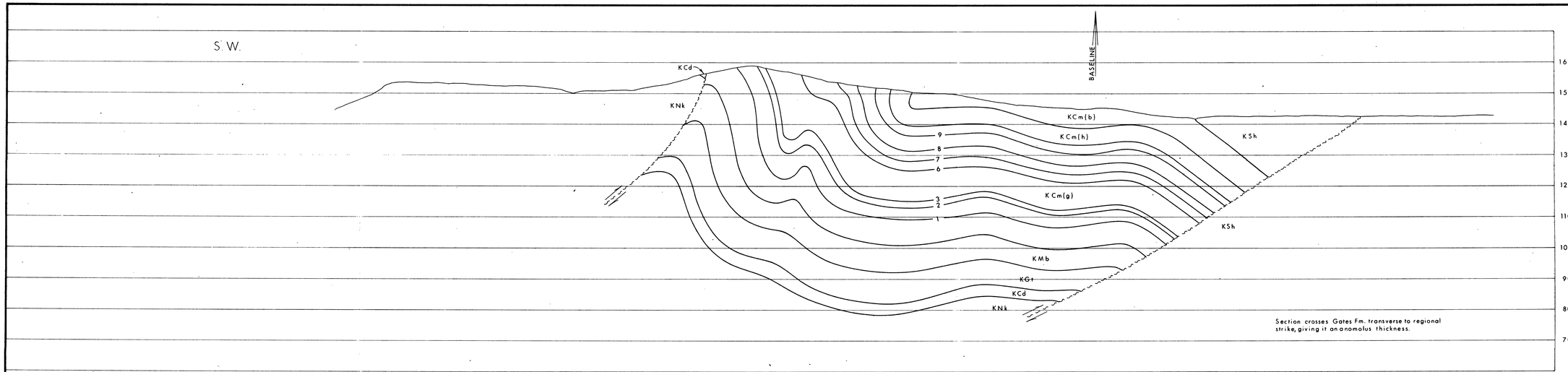

	KSh	SHAFTESBURY
	KCm (b)	BOULDER CREEK
	KCm (h)	HULLCROSS
	KCm (g)	GATES
	KMb	MOOSEBAR
	KGt	GETHING
	KCd	CADOMIN
	KNk	NIKANASSIN

463

NOTE : SEAM LINES REPRESENT BOTTOM OF SEAM

METRES 100 0 100 200 300 400

PR- BELCOURT 78(2)B.

DENISON MINES LIMITED
(COAL DIVISION)
VANCOUVER BRITISH COLUMBIA

BELCOURT
CROSS SECTION T7826A
RED DEER PIT

DRAWN BY: ET	DATE: FEB '79	SCALE: 1:5000	
PREPARED BY: D.S.	DATE: " "	DRAWING NUMBER	
APPROVED BY: G.P.G.	DATE: MAR '79	BLCR 78-822-R01	

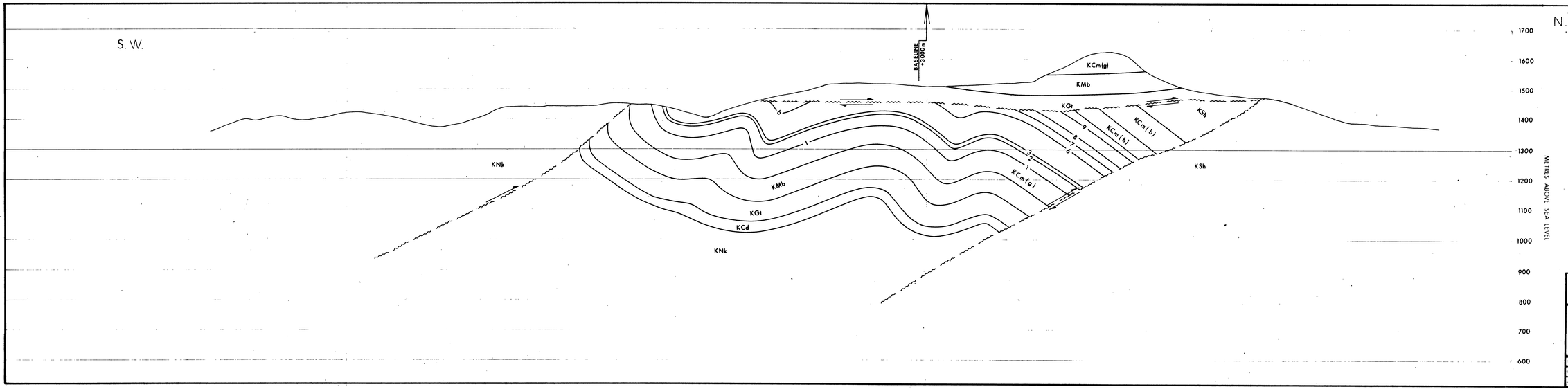

	KSh	SHAFTESBURY
	KCm (b)	BOULDER CREEK
	KCm (h)	HULLCROSS
	KCm (g)	GATES
	KMb	MOOSEBAR
	KGt	GETHING
	KCd	CADOMIN
	KNk	NIKANASSIN

463

NOTE SEAM LINES REPRESENT BOTTOM OF SEAM

METRES 100 0 100 200 300 400

PR- BELCOURT 78 (2) B.

DENISON MINES LIMITED
(COAL DIVISION)
VANCOUVER BRITISH COLUMBIA

BELCOURT
CROSS SECTION T 7826
RED DEER PIT

DRAWN BY: R C	DATE: FEB '79	SCALE: 1:5000	
PREPARED BY: D. J.	DATE: " "	DRAWING NUMBER BLCR 78-822-R01	
APPROVED BY: G. P. G.	DATE: MAR '79		

S.W.

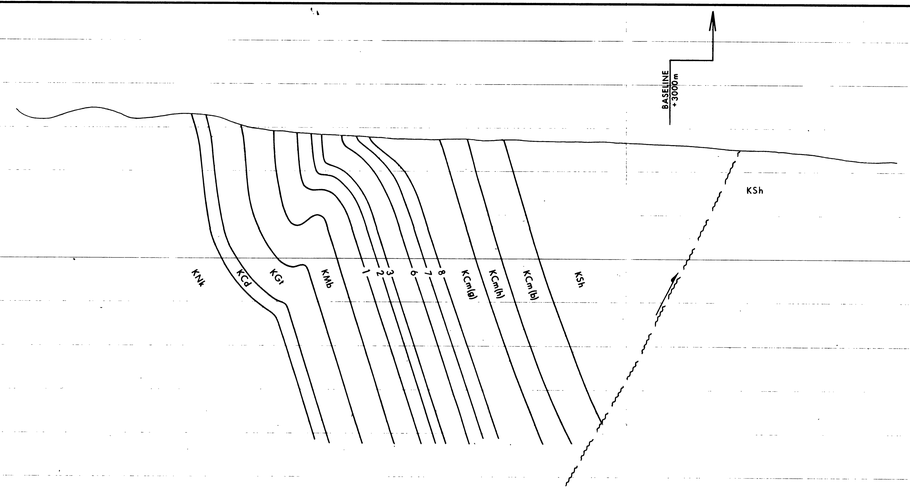

N.E.

1500
1400
1300
1200
1100
1000
900
800
700
600
500
400

METRES ABOVE SEA LEVEL

KSh	SHAFTESBURY
KCm (b)	BOULDER CREEK
KCm (h)	HULLCROSS
KCm (g)	GATES
KMb	MOOSEBAR
KGr	GETHING
KCd	CADOMIN
KNk	NIKANASSIN

463

NOTE - SEAM LINES REPRESENT BOTTOM OF SEAM

METRES 100 0 100 200 300 400

re- Belcourt 78(2)B.

DENISON MINES LIMITED
(COAL DIVISION)
VANCOUVER BRITISH COLUMBIA

BELCOURT
CROSS SECTION T 7833

DRAWN BY: R.C.	DATE: FEB '79	SCALE: 1:5000	
PREPARED BY:	DATE:	DRAWING NUMBER	
APPROVED BY:	DATE:	BLCR 78-822-R01	

S.W.

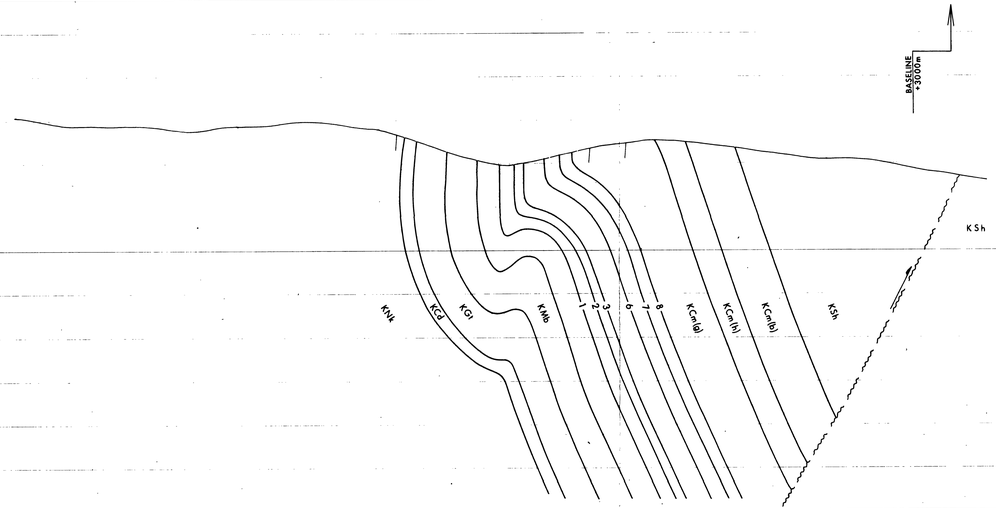

1700
1600
1500
1400
1300
1200
1100
1000
900
800
700
600

METRES ABOVE SEA LEVEL

N.E.

▭	KSh	SHAFTESBURY
▭	KCm (b)	BOULDER CREEK
▭	KCm (h)	HULLCROSS
▭	KCm (g)	GATES
▭	KMb	MOOSEBAR
▭	KGt	GETHING
▭	KCd	CADOMIN
▭	KNk	NIKANASSIN

463

NOTE SEAM LINES REPRESENT BOTTOM OF SEAM

METRES 100 0 100 200 300 400

Re-Belcourt 71(2)6.

DENISON MINES LIMITED
(COAL DIVISION)
VANCOUVER BRITISH COLUMBIA

BELCOURT
CROSS SECTION T 7832

DRAWN BY: RC	DATE: FEB '79	SCALE: 1:5000	
PREPARED BY:	DATE:	DRAWING NUMBER	
APPROVED BY:	DATE:	BLCR 78-822-R01	

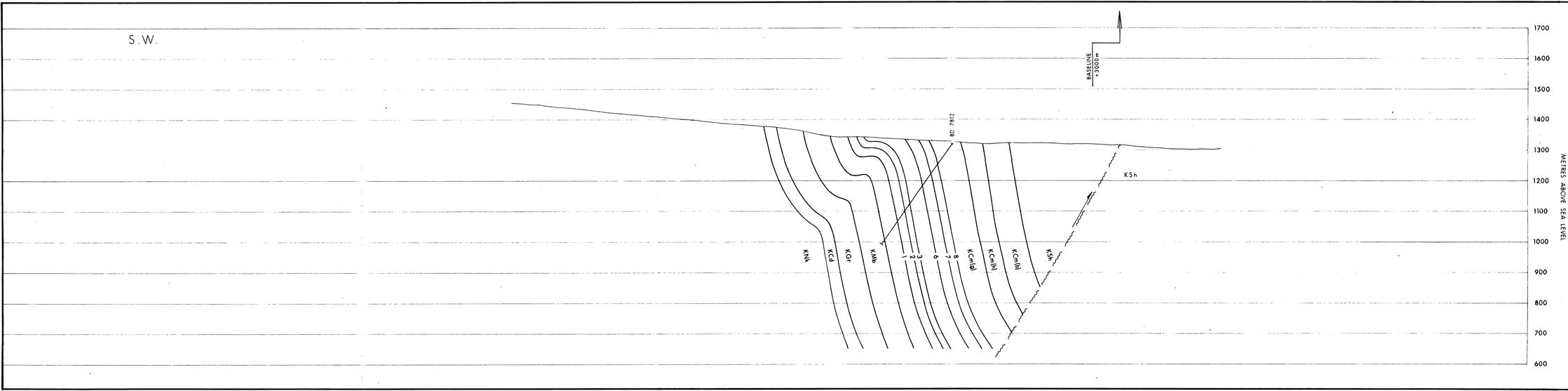

	KSh	SHAFTESBURY
	KCm (b)	BOULDER CREEK
	KCm (h)	HULLCROSS
	KCm (g)	GATES
	KMb	MOOSEBAR
	KGr	GETHING
	KCd	CADOMIN
	KNk	NIKANASSIN

463

NOTE : SEAM LINES REPRESENT BOTTOM OF SEAM

METRES 100 0 100 200 300 400

Re- Belcourt 78(2) B.

DENISON MINES LIMITED
(COAL DIVISION)
VANCOUVER BRITISH COLUMBIA

BELCOURT
CROSS SECTION T 7831 A

DRAWN BY: RC	DATE: Feb '79	SCALE: 1:5000	
PREPARED BY:	DATE:	DRAWING NUMBER	
APPROVED BY:	DATE:	BLCR 78-822-R01	

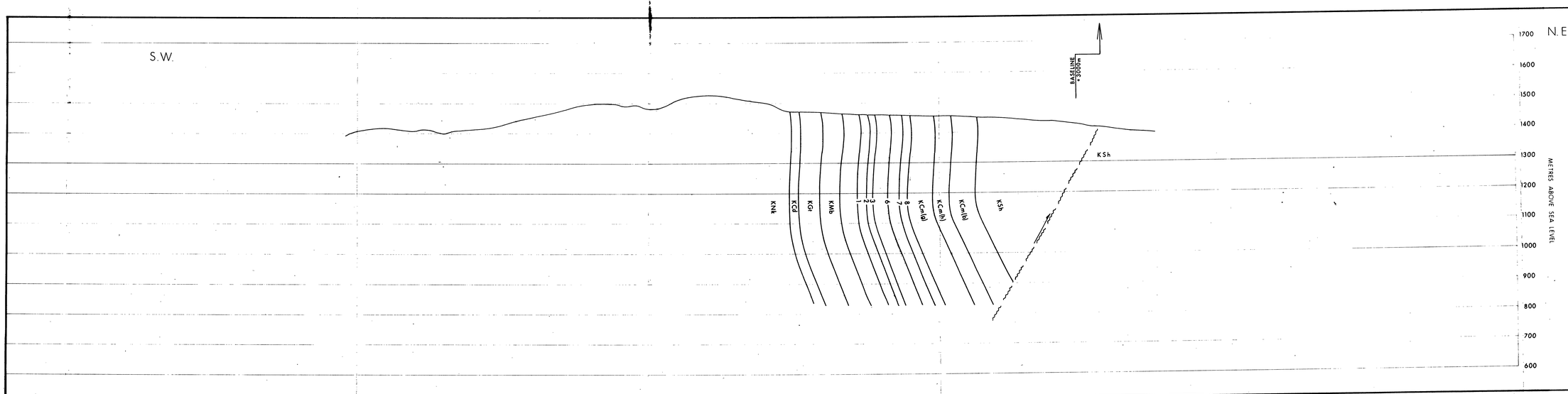

	KSh	SHAFTESBURY
	KCm (b)	BOULDER CREEK
	KCm (h)	HULLCROSS
	KCm (g)	GATES
	KMb	MOOSEBAR
	KGt	GETHING
	KCd	CADOMIN
	KNk	NIKANASSIN

463

NOTE: SEAM LINES REPRESENT BOTTOM OF SEAM

METRES 100 0 100 200 300 400

Pr- Belcourt 78 (2)B.

DENISON MINES LIMITED
(COAL DIVISION)
VANCOUVER BRITISH COLUMBIA

BELCOURT
CROSS SECTION T 7831

DRAWN BY: RC	DATE: FEB '79	SCALE: 1:5000
PREPARED BY:	DATE:	DRAWING NUMBER BLCR 78-822-R01
APPROVED BY:	DATE:	

S.W.

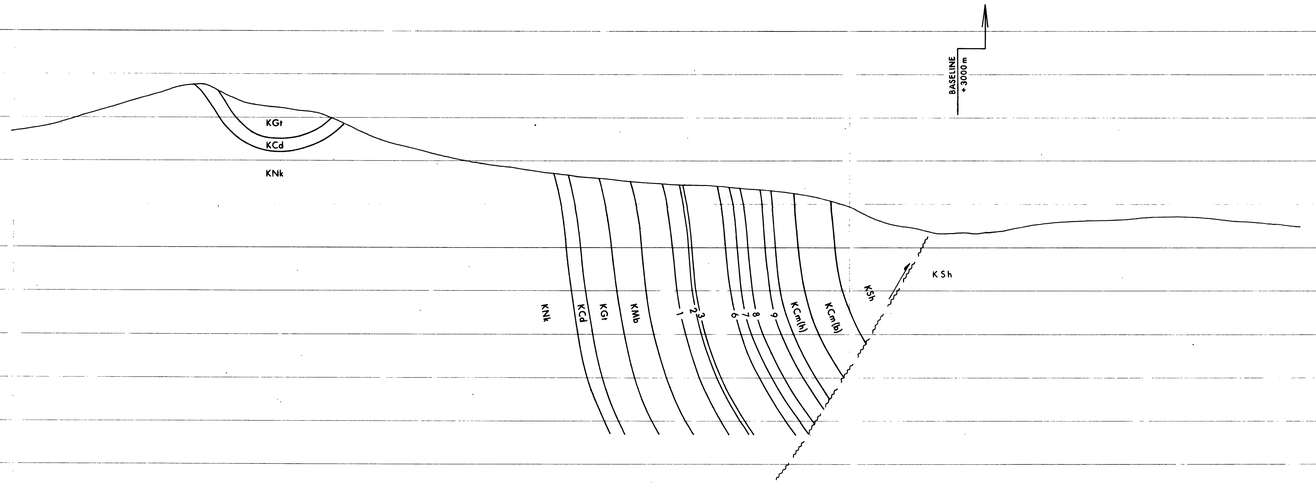

1900
1800
1700
1600
1500
1400
1300
1200
1100
1000
900
800

METRES ABOVE SEA LEVEL

N.E.

	KSh	SHAFTESBURY
	KCm (b)	BOULDER CREEK
	KCm (h)	HULLCROSS
	KCm (g)	GATES
	KMb	MOOSEBAR
	KGt	GETHING
	KCd	CADOMIN
	KNk	NIKANASSIN

463

NOTE : SEAM LINES REPRESENT BOTTOM OF SEAM

METRES 100 0 100 200 300 400

re- Belcourt 11(2)B.

DENISON MINES LIMITED
(COAL DIVISION)
VANCOUVER BRITISH COLUMBIA

BELCOURT
CROSS SECTION T 7830

DRAWN BY: RC	DATE: Feb '79	SCALE: 1:5000	
PREPARED BY:	DATE:	DRAWING NUMBER	
APPROVED BY:	DATE:	BLCR 78-822-R01	

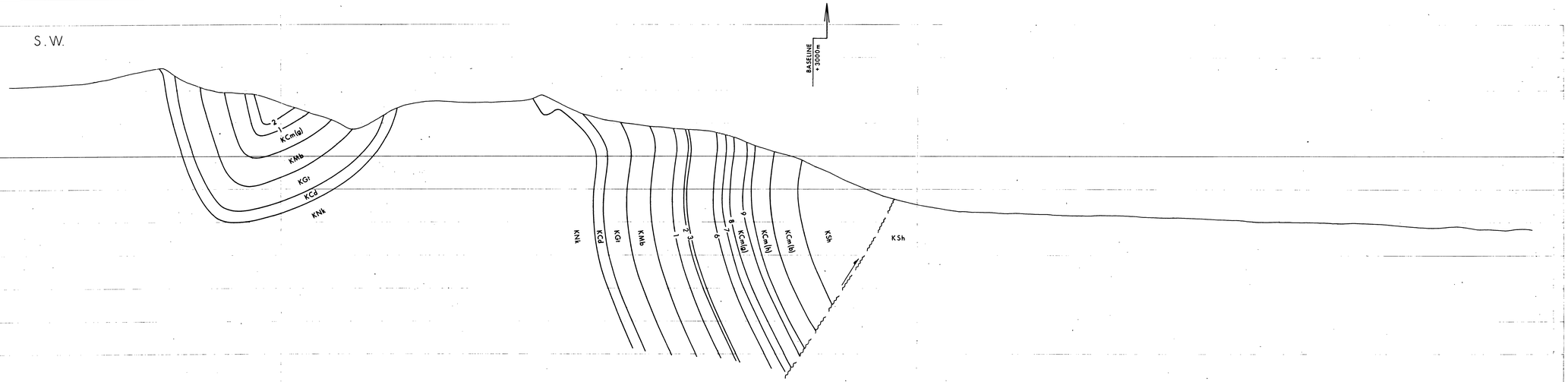

	KSh	SHAFTESBURY
	KCm (b)	BOULDER CREEK
	KCm (h)	HULLCROSS
	KCm (g)	GATES
	KMb	MOOSEBAR
	KGt	GETHING
	KCd	CADOMIN
	KNk	NIKANASSIN

463

NOTE : SEAM LINES REPRESENT BOTTOM OF SEAM

METRES 100 0 100 200 300 400

Re: Belcourt N (E) Q.

DENISON MINES LIMITED
(COAL DIVISION)
VANCOUVER BRITISH COLUMBIA

BELCOURT
CROSS SECTION T 7829

DRAWN BY: R.C.	DATE: FEB '79	SCALE: 1:5000	
PREPARED BY:	DATE:	DRAWING NUMBER	
APPROVED BY:	DATE:	BLCR 78-822-R01	

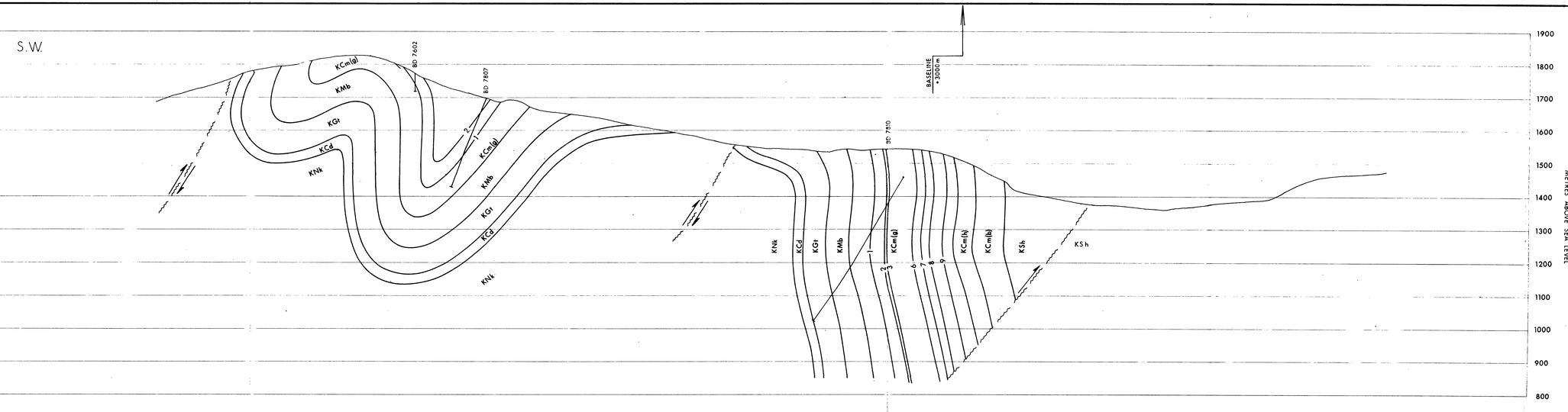

KSh	SHAFTESBURY
KCm (b)	BOULDER CREEK
KCm (h)	HULLCROSS
KCm (g)	GATES
KMb	MOOSEBAR
KGt	GETHING
KCd	CADOMIN
KNk	NIKANASSIN

463

NOTE : SEAM LINES REPRESENT BOTTOM OF SEAM

METRES 100 0 100 200 300 400

Re-Released 7/6/18

DENISON MINES LIMITED (COAL DIVISION)
VANCOUVER BRITISH COLUMBIA

BELCOURT
CROSS SECTION T 7828A

DRAWN BY: RC	DATE: Feb 79	SCALE: 1:5000	
PREPARED BY:	DATE:	DRAWING NUMBER BLCR 78-822-R01	
APPROVED BY:	DATE:		

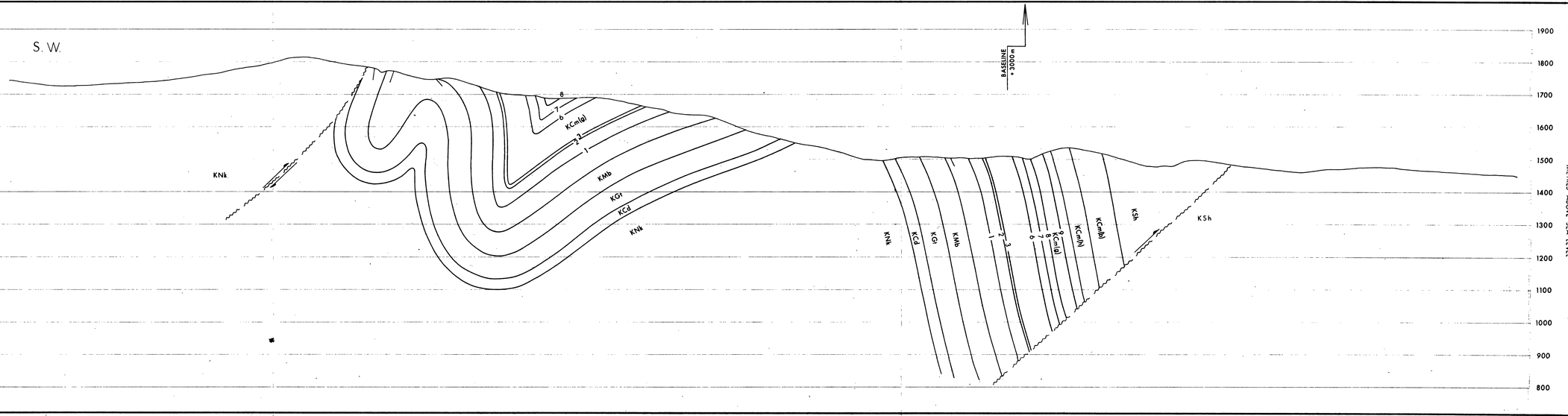

	KSh	SHAFTESBURY
	KCm (b)	BOULDER CREEK
	KCm (h)	HULLCROSS
	KCm (g)	GATES
	KMb	MOOSEBAR
	KGt	GETHING
	KCd	CADOMIN
	KNk	NIKANASSIN

463

NOTE : SEAM LINES REPRESENT BOTTOM OF SEAM

METRES 100 0 100 200 300 400

Re. Belcourt 78 (2) B.

DENISON MINES LIMITED
(COAL DIVISION)
VANCOUVER BRITISH COLUMBIA

BELCOURT
CROSS SECTION T 7828

DRAWN BY: R.C.	DATE: FEB '79	SCALE: 1:5000	
PREPARED BY:	DATE:	DRAWING NUMBER	
APPROVED BY:	DATE:	BLCR 78-822-R01	

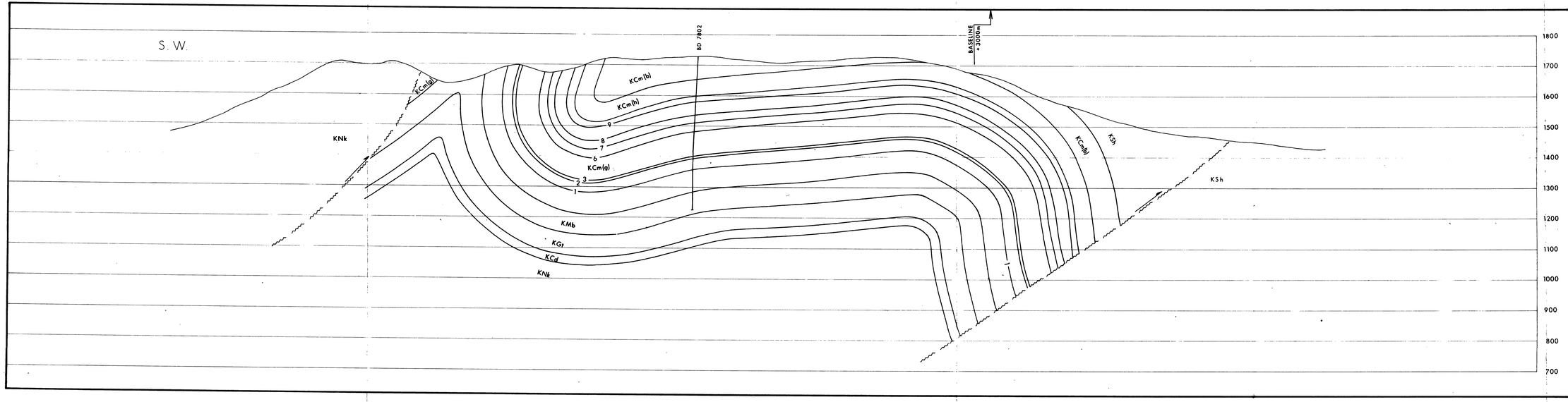

KSh	SHAFTESBURY
KCm (b)	BOULDER CREEK
KCm (h)	HULLCROSS
KCm (g)	GATES
KMb	MOOSEBAR
KGt	GETHING
KCd	CADOMIN
KNk	NIKANASSIN

463

NOTE: SEAM LINES REPRESENT BOTTOM OF SEAM

METRES 100 0 100 200 300 400

Re - Belcourt N.T.S.B.

DENISON MINES LIMITED
(COAL DIVISION)
VANCOUVER BRITISH COLUMBIA

BELCOURT
CROSS SECTION T 7827A

DRAWN BY: R.C.	DATE: Feb '79	SCALE: 1:5000	
PREPARED BY:	DATE:	DRAWING NUMBER	
APPROVED BY:	DATE:	BLCR 78-822-R01	

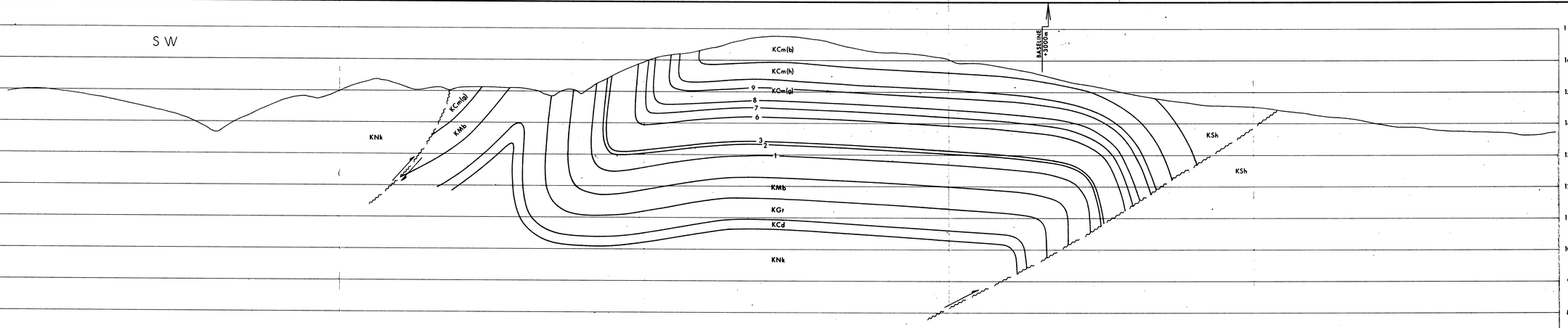

	h	S SBURY
	C (b)	BOU DER CREEK
	KCm (h)	HULLCROSS
	KCm (g)	GATES
	KMb	MOOSEBAR
	KGr	GETHING
	KCd	CADOMIN
	KNk	NIKANASSIN

463

NOTE : SEAM LINES REPRESENT BOTTOM OF SEAM

METRES 100 0 100 200 300 400

Re- Belcourt 78(2)B.

DENISON MINES LIMITED
(COAL DIVISION)
VANCOUVER BRITISH COLUMBIA

BELCOURT
CROSS SECTION T7827

DRAWN BY: RC	DATE: Feb '79	SCALE: 1:5000	
PREPARED BY:	DATE:	DRAWING NUMBER	
APPROVED BY:	DATE:	BLCR 78-822-R01	

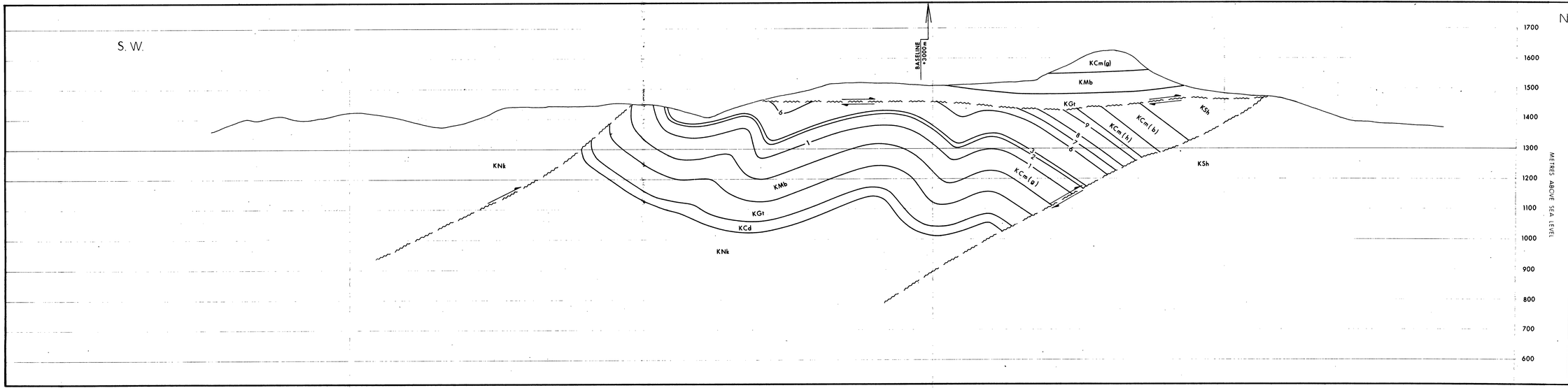

KSh	SHAFTESBURY
KCm (b)	BOULDER CREEK
KCm (h)	HULLCROSS
KCm (g)	GATES
KMb	MOOSEBAR
KGt	GETHING
KCd	CADOMIN
KNk	NIKANASSIN

463

NOTE SEAM LINES REPRESENT BOTTOM OF SEAM

METRES 100 0 100 200 300 400

PR- BELCOURT 78 (2) B.

DENISON MINES LIMITED
COAL DIVISION
VANCOUVER BRITISH COLUMBIA

BELCOURT
CROSS SECTION T 7826

DRAWN BY: R C	DATE: FEB. '79	SCALE: 1 5000
PREPARED BY:	DATE:	DRAWING NUMBER BLCR 78-822-R01
APPROVED BY:	DATE:	

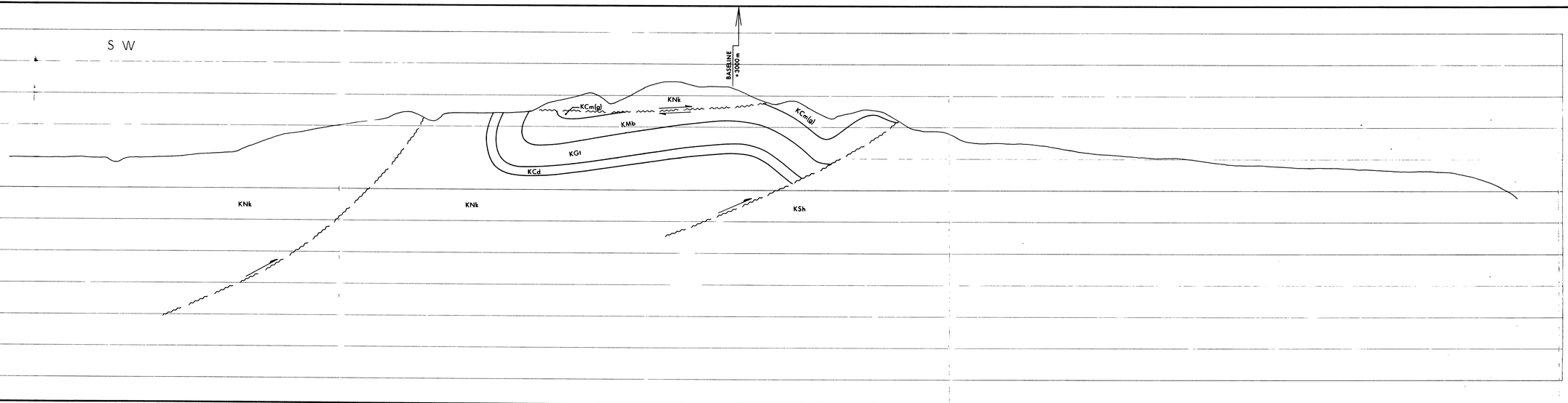

	KSh	SHAFTESBURY
	KCm (b)	BOULDER CREEK
	KCm (h)	HULLCROSS
	KCm (g)	GATES
	KMb	MOOSEBAR
	KGt	GETHING
	KCd	CADOMIN
	KNk	NIKANASSIN

463

NOTE : SEAM LINES REPRESENT BOTTOM OF SEAM

METRES 100 0 100 200 300 400

Re- Belcourt 78(2)B.

DENISON MINES LIMITED
(COAL DIVISION)
VANCOUVER BRITISH COLUMBIA

BELCOURT
CROSS SECTION T 7825

DRAWN BY:	R C	DATE: Feb '79	SCALE: 1:5000
PREPARED BY:		DATE:	DRAWING NUMBER
APPROVED BY:		DATE:	BLCR 78-822-R01

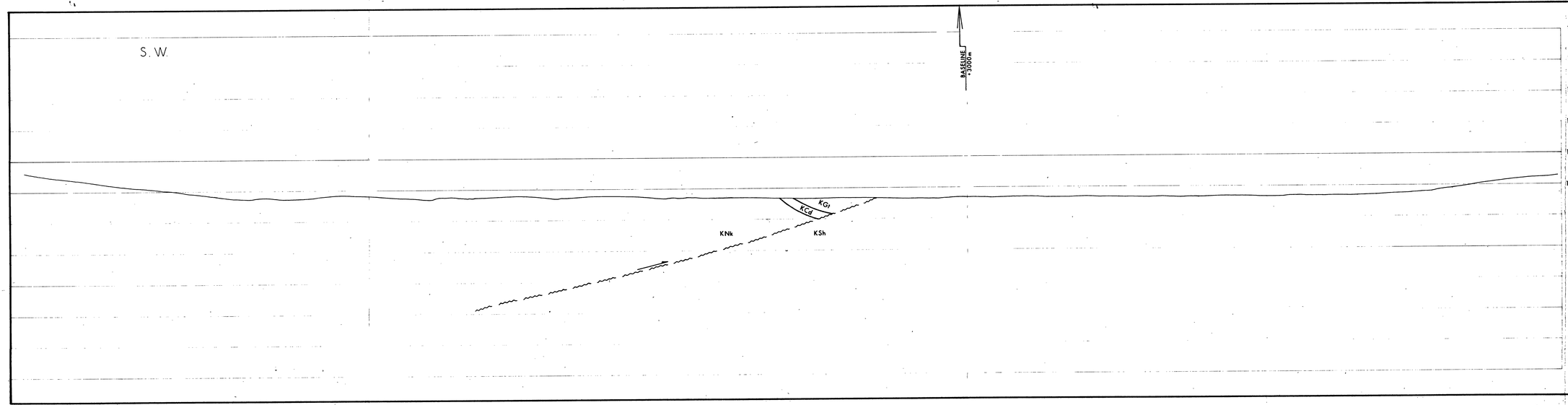

KSh	SHAFTESBURY
KCm (b)	BOULDER CREEK
KCm (h)	HULLCROSS
KCm (g)	GATES
KMb	MOOSEBAR
KGt	GETHING
KCd	CADOMIN
KNk	NIKANASSIN

463

NOTE : SEAM LINES REPRESENT BOTTOM OF SEAM

METRES 100 0 100 200 300 400

Re- BELCOURT 71(2)B.

DENISON MINES LIMITED
(COAL DIVISION)
VANCOUVER BRITISH COLUMBIA

BELCOURT
CROSS SECTION T 7824

DRAWN BY: RC	DATE: FEB '79	SCALE: 1:5000	
PREPARED BY:	DATE:	DRAWING NUMBER BLCR 78-822-R01	
APPROVED BY:	DATE:		

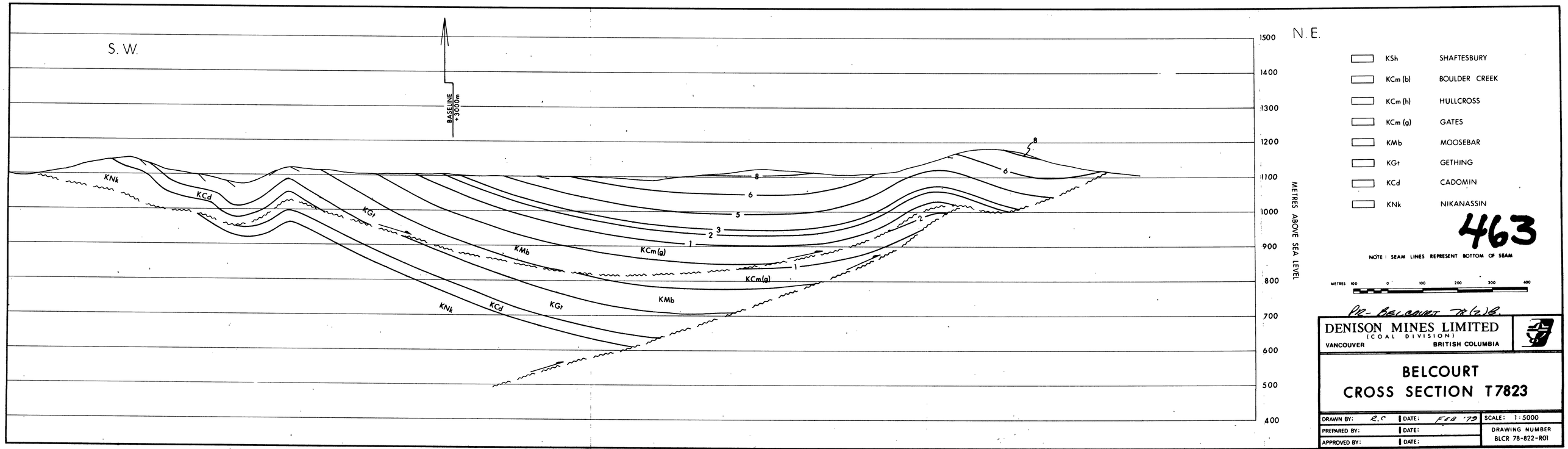
S. W.
N. E.
BASELINE +3000m
1500
1400
1300
1200
1100
1000
900
800
700
600
500
400
METRES ABOVE SEA LEVEL
KNk
KCd
KGt
KMb
KCm(g)
1
2
3
5
6
8
KSh SHAFTESBURY
KCm (b) BOULDER CREEK
KCm (h) HULLCROSS
KCm (g) GATES
KMb MOOSEBAR
KGt GETHING
KCd CADOMIN
KNk NIKANASSIN
463
NOTE: SEAM LINES REPRESENT BOTTOM OF SEAM
METRES 100 0 100 200 300 400
PR- BELCOURT 78(2)B.
DENISON MINES LIMITED
(COAL DIVISION)
VANCOUVER BRITISH COLUMBIA
BELCOURT
CROSS SECTION T7823
DRAWN BY: R.C
DATE: FEB '79
SCALE: 1:5000
PREPARED BY:
DATE:
APPROVED BY:
DATE:
DRAWING NUMBER
BLCR 78-822-R01

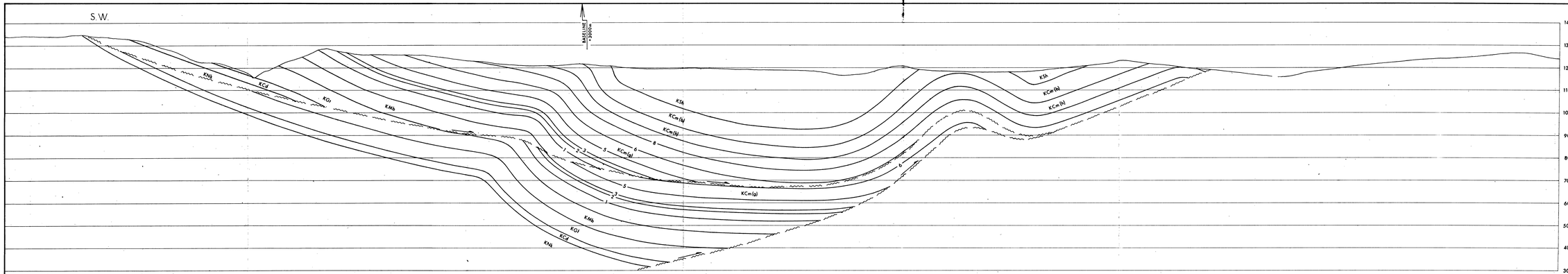

KSh	SHAFTESBURY
KCm (b)	BOULDER CREEK
KCm (h)	HULLCROSS
KCm (g)	GATES
KMb	MOOSEBAR
KGt	GETHING
KCd	CADOMIN
KNk	NIKANASSIN

463

NOTE: SEAM LINES REPRESENT BOTTOM OF SEAM

METRES 100 0 100 200 300 400

PK-BELCOURT 78 (2) B.

DENISON MINES LIMITED
(COAL DIVISION)
VANCOUVER BRITISH COLUMBIA

BELCOURT
CROSS SECTION T 7822

DRAWN BY: R.C.	DATE: FEB '79	SCALE: 1:5000	
PREPARED BY:	DATE:	DRAWING NUMBER	
APPROVED BY:	DATE:	BLCR 78-822-R01	

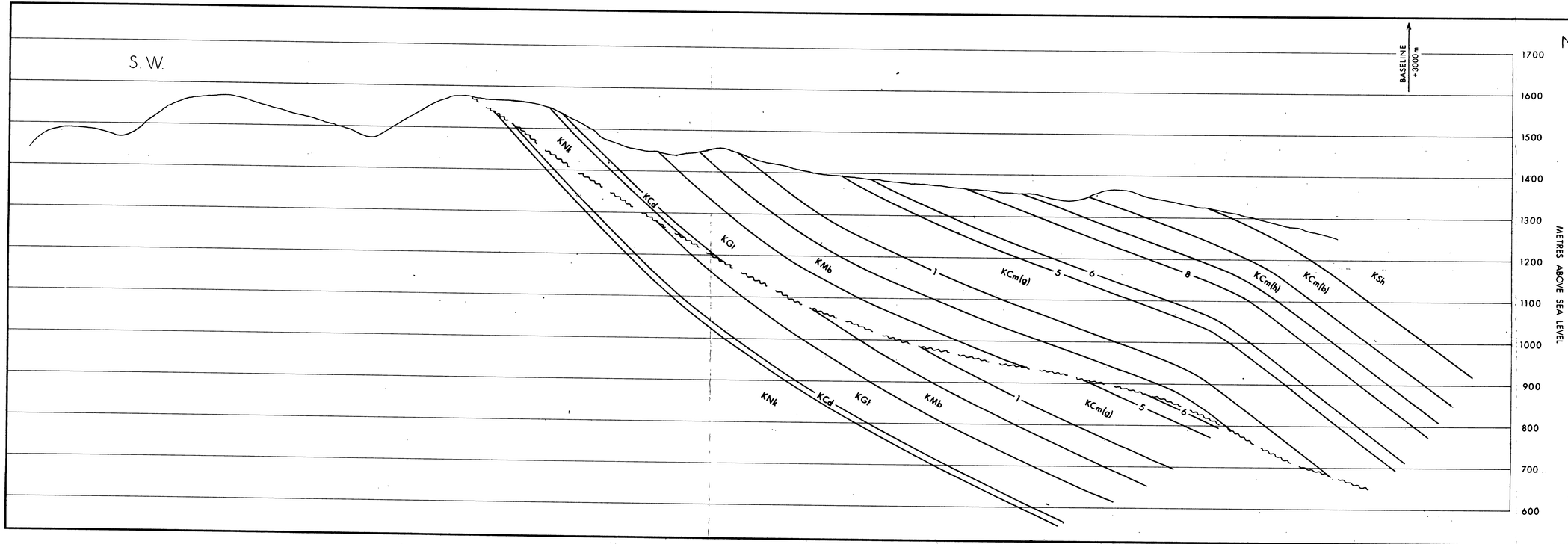

	KSh	SHAFTESBURY
	KCm (b)	BOULDER CREEK
	KCm (h)	HULLCROSS
	KCm (g)	GATES
	KMb	MOOSEBAR
	KGt	GETHING
	KCd	CADOMIN
	KNk	NIKANASSIN

463

NOTE: SEAM LINES REPRESENT BOTTOM OF SEAM

METRES 100 0 100 200 300 400

PR- BELCOURT 78(2)B.

DENISON MINES LIMITED
(COAL DIVISION)
VANCOUVER BRITISH COLUMBIA

BELCOURT
CROSS SECTION T7821

DRAWN BY: R C	DATE: FEB '79	SCALE: 1:5000
PREPARED BY:	DATE:	DRAWING NUMBER
APPROVED BY:	DATE:	BLCR 78-822-R01

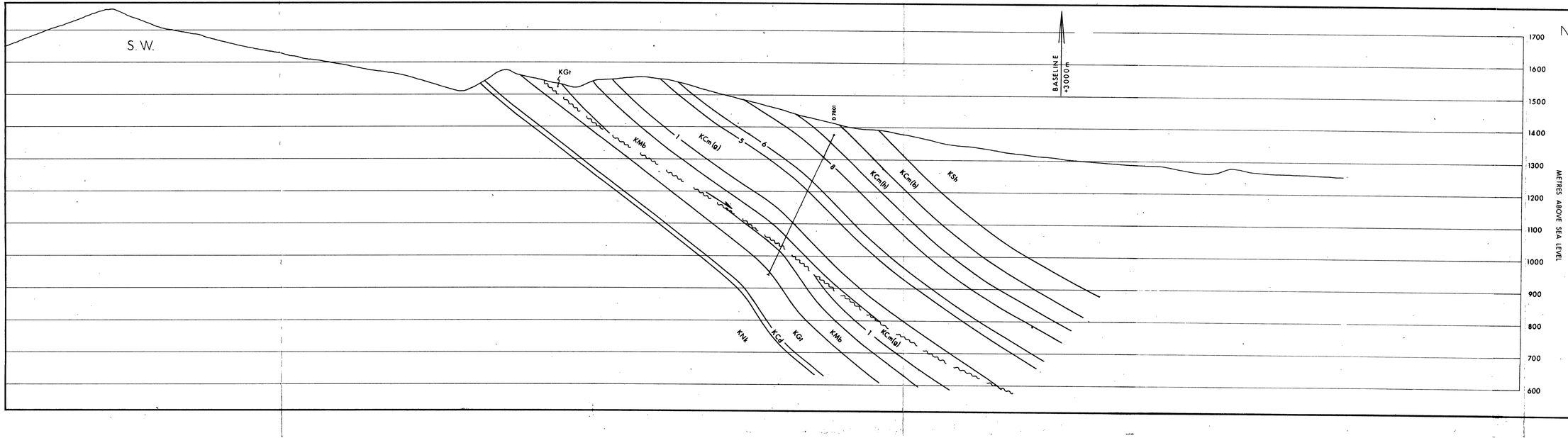

	KSh	SHAFTESBURY
	KCm (b)	BOULDER CREEK
	KCm (h)	HULLCROSS
	KCm (g)	GATES
	KMb	MOOSEBAR
	KGt	GETHING
	KCd	CADOMIN
	KNk	NIKANASSIN

463

NOTE: SEAM LINES REPRESENT BOTTOM OF SEAM

METRES 100 0 100 200 300 400

Pr. Belcourt 78 (2) B.

DENISON MINES LIMITED
(COAL DIVISION)
VANCOUVER BRITISH COLUMBIA

BELCOURT
CROSS SECTION T 7820

DRAWN BY: R.C.	DATE: FEB '79	SCALE: 1:5000
PREPARED BY:	DATE:	DRAWING NUMBER BLCR 78-822-R01
APPROVED BY:	DATE:	

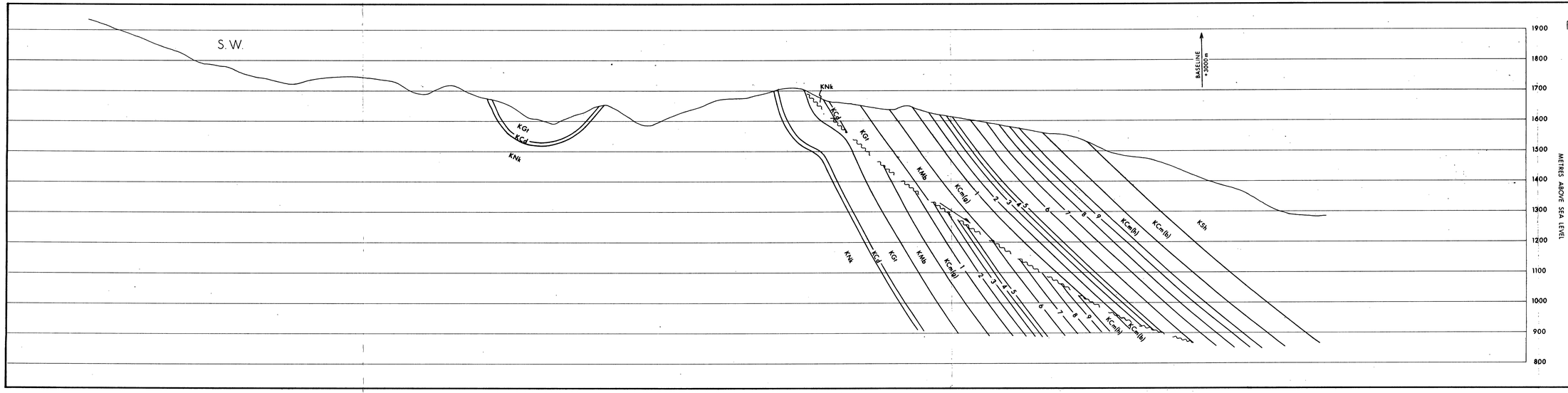

KSh	SHAFTESBURY
KCm (b)	BOULDER CREEK
KCm (h)	HULLCROSS
KCm (g)	GATES
KMb	MOOSEBAR
KGt	GETHING
KCd	CADOMIN
KNk	NIKANASSIN

463

NOTE : SEAM LINES REPRESENT BOTTOM OF SEAM

METRES 100 0 100 200 300 400

Re-Belcourt 78(e)12.

DENISON MINES LIMITED
(COAL DIVISION)
VANCOUVER BRITISH COLUMBIA

BELCOURT
CROSS SECTION T7819

DRAWN BY: E. C	DATE: Feb '79	SCALE: 1:5000
PREPARED BY:	DATE:	DRAWING NUMBER
APPROVED BY:	DATE:	BLCR 78-822-R01

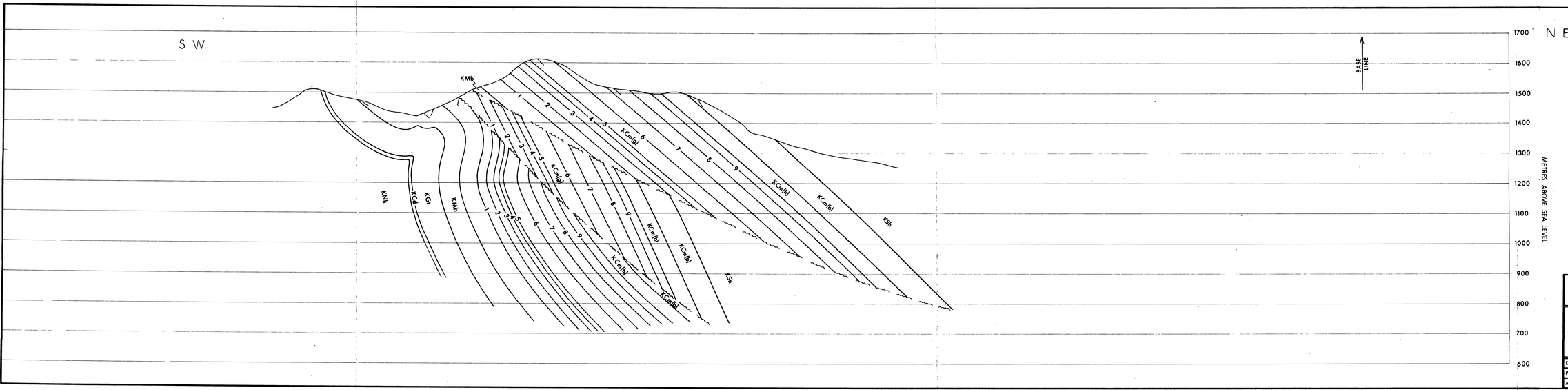

KSh	SHAFTESBURY
KCm (b)	BOULDER CREEK
KCm (h)	HULLCROSS
KCm (g)	GATES
KMb	MOOSEBAR
KGt	GETHING
KCd	CADOMIN
KNk	NIKANASSIN

463

NOTE : SEAM LINES REPRESENT BOTTOM OF SEAM

METRES 100 0 100 200 300 400

PR-BELCOURT 78 (2) B.

DENISON MINES LIMITED
(COAL DIVISION)
VANCOUVER BRITISH COLUMBIA

BELCOURT
CROSS SECTION T 7818

DRAWN BY: R C	DATE: FEB '79	SCALE: 1:5000
PREPARED BY:	DATE:	DRAWING NUMBER
APPROVED BY:	DATE:	BLCR 78-822-R01

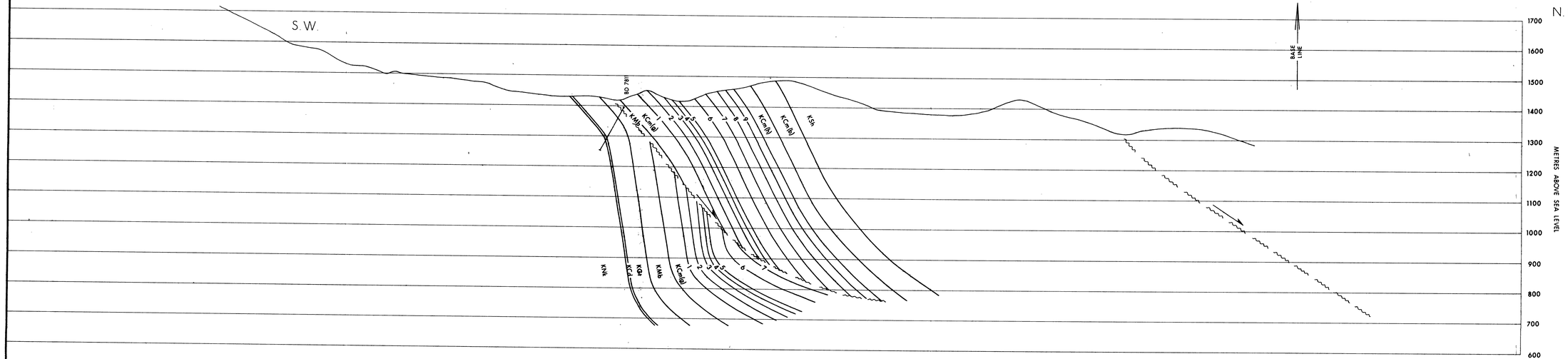

	KSh	SHAFTESBURY
	KCm (b)	BOULDER CREEK
	KCm (h)	HULLCROSS
	KCm (g)	GATES
	KMb	MOOSEBAR
	KGt	GETHING
	KCd	CADOMIN
	KNk	NIKANASSIN

463

NOTE : SEAM LINES REPRESENT BOTTOM OF SEAM

METRES 100 0 100 200 300 400

Re Belcourt 78 (c) B.

DENISON MINES LIMITED
(COAL DIVISION)
VANCOUVER BRITISH COLUMBIA

BELCOURT
CROSS SECTION T7817

DRAWN BY: R.C.	DATE: FEB '79	SCALE: 1:5000
PREPARED BY:	DATE:	DRAWING NUMBER
APPROVED BY:	DATE:	BLCR 78-822-R01

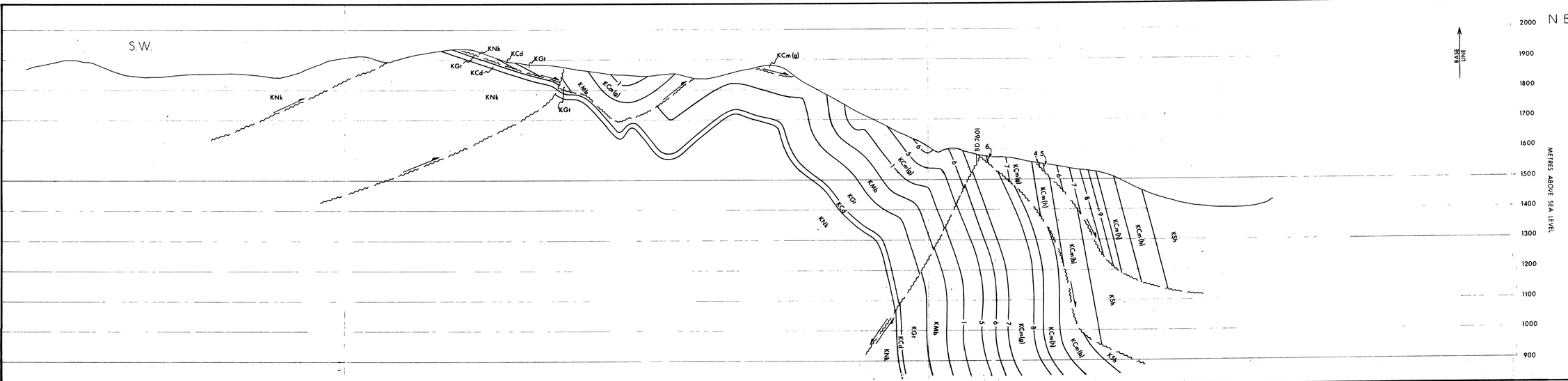

KSh	SHAFTESBURY
KCm (b)	BOULDER CREEK
KCm (h)	HULLCROSS
KCm (g)	GATES
KMb	MOOSEBAR
KGt	GETHING
KCd	CADOMIN
KNk	NIKANASSIN

463

NOTE SEAM LINES REPRESENT BOTTOM OF SEAM

METRES 00 0 00 200 300 400

PR- BELCOURT 78 (2) 16

DENISON MINES LIMITED
(COAL DIVISION)
VANCOUVER BRITISH COLUMBIA

BELCOURT
CROSS SECTION T 7816

DRAWN BY: RC	DATE: FEB 79	SCALE: 1:5000
PREPARED BY:	DATE:	DRAWING NUMBER BLCR 78-822-R01
APPROVED BY:	DATE:	

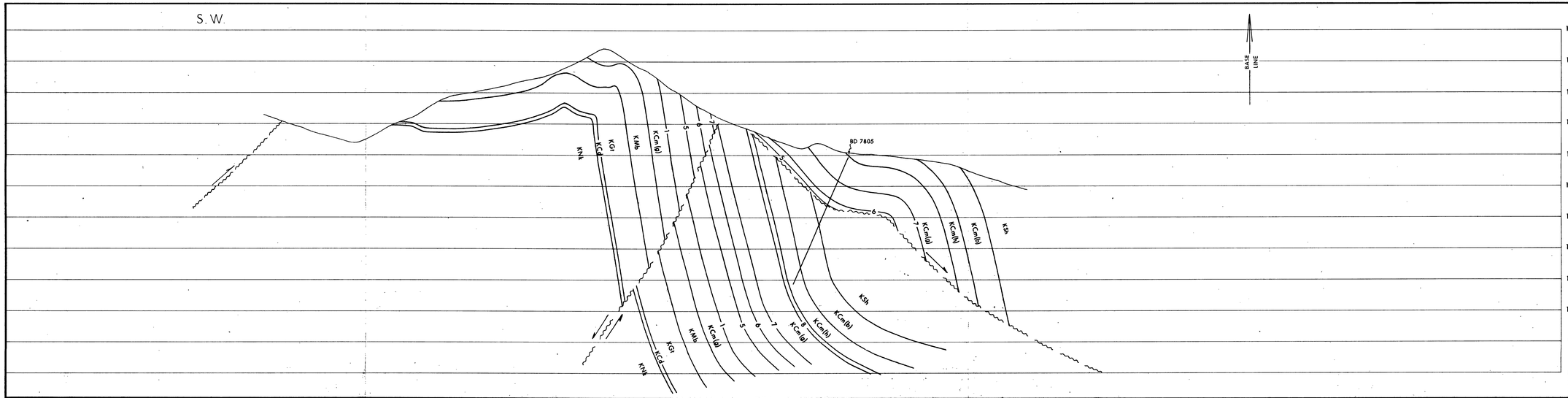

KSh	SHAFTESBURY
KCm (b)	BOULDER CREEK
KCm (h)	HULLCROSS
KCm (g)	GATES
KMb	MOOSEBAR
KGt	GETHING
KCd	CADOMIN
KNk	NIKANASSIN

463

NOTE : SEAM LINES REPRESENT BOTTOM OF SEAM

METRES 100 0 100 200 300 400

Re- Belcourt 78 12 B

DENISON MINES LIMITED
(COAL DIVISION)
VANCOUVER BRITISH COLUMBIA

BELCOURT
CROSS SECTION T 7815

DRAWN BY: R.C.	DATE: Feb '79	SCALE: 1:5000	
PREPARED BY:	DATE:	DRAWING NUMBER	
APPROVED BY:	DATE:	BLCR 78-822-R01	

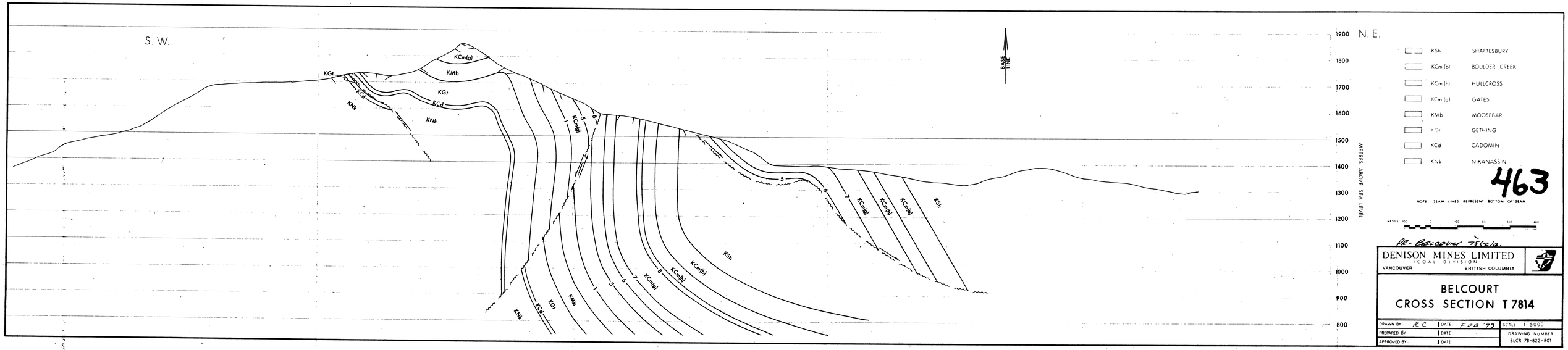
S. W.
N. E.
KCm(g)
KMb
KGt
KCd
KNk
BASE LINE
1900
1800
1700
1600
1500
1400
1300
1200
1100
1000
900
800
METRES ABOVE SEA LEVEL
KSh SHAFTESBURY
KCm (b) BOULDER CREEK
KCm (h) HULLCROSS
KCm (g) GATES
KMb MOOSEBAR
KGt GETHING
KCd CADOMIN
KNk NIKANASSIN
463
NOTE SEAM LINES REPRESENT BOTTOM OF SEAM
METRES 100 0 100 200 300 400
Re-Belcourt 7814a.
DENISON MINES LIMITED
(COAL DIVISION)
VANCOUVER BRITISH COLUMBIA
BELCOURT
CROSS SECTION T 7814
DRAWN BY: RC
DATE: Feb '72
SCALE 1:5000
PREPARED BY:
DATE:
APPROVED BY:
DATE:
DRAWING NUMBER
BLCR 78-822-R01

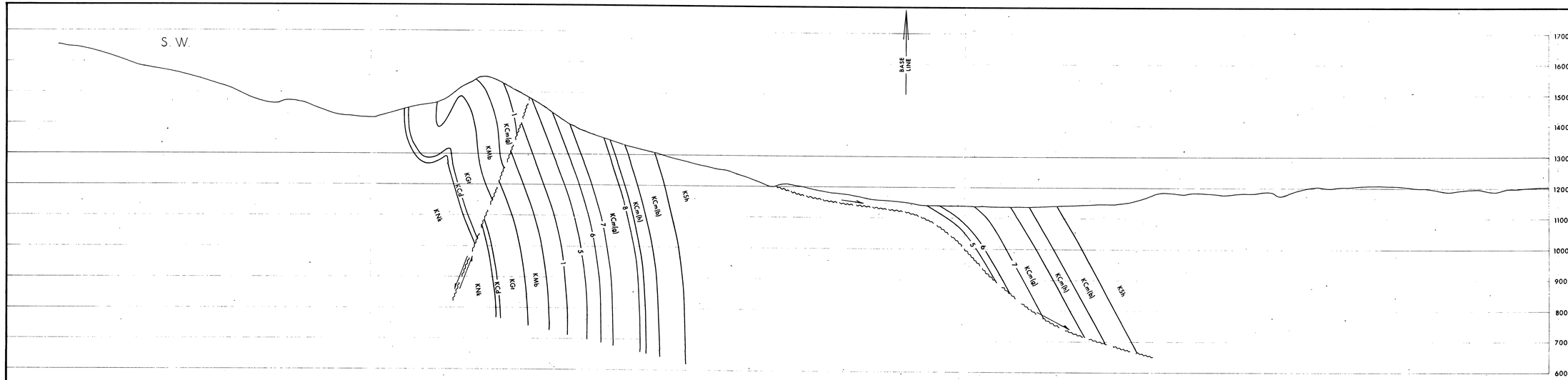

KSh SHAFTESBURY
KCm (b) BOULDER CREEK
KCm (h) HULLCROSS
KCm (g) GATES
KMb MOOSEBAR
KGr GETHING
KCd CADOMIN
KNk NIKANASSIN

463

NOTE - SEAM LINES REPRESENT BOTTOM OF SEAM

METRES 100 0 100 200 300 400

Re- Belcourt: 78(2)A

DENISON MINES LIMITED
(COAL DIVISION)
VANCOUVER BRITISH COLUMBIA

BELCOURT
CROSS SECTION T 7813

DRAWN BY: R C	DATE: FEB '79	SCALE: 1:5000	
PREPARED BY:	DATE:	DRAWING NUMBER BLCR 78-822-R01	
APPROVED BY:	DATE:		

S. W.

N. E.

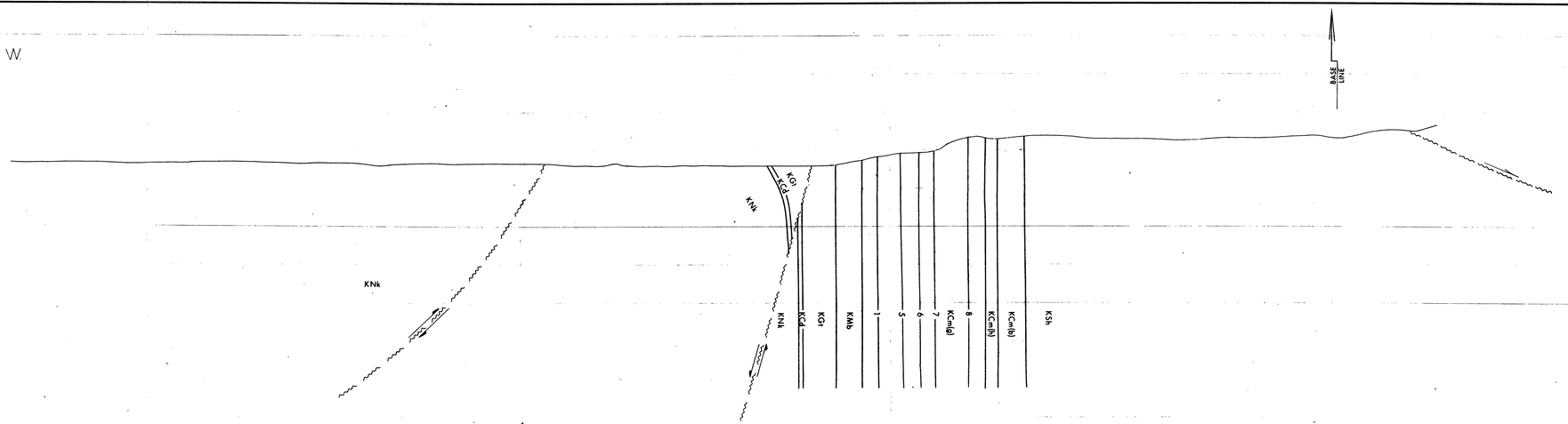

	KSh	SHAFTESBURY
	KCm (b)	BOULDER CREEK
	KCm (h)	HULLCROSS
	KCm (g)	GATES
	KMb	MOOSEBAR
	KGr	GETHING
	KCd	CADOMIN
	KNk	NIKANASSIN

463

NOTE : SEAM LINES REPRESENT BOTTOM OF SEAM

METRES 100 0 100 200 300 400

Re. Belcourt 71 (c) 6.

DENISON MINES LIMITED
(COAL DIVISION)
VANCOUVER BRITISH COLUMBIA

BELCOURT
CROSS SECTION T 7812

DRAWN BY: RC	DATE: Feb '79	SCALE: 1:5000	
PREPARED BY:	DATE:	DRAWING NUMBER	
APPROVED BY:	DATE:	BLCR 78-822-R01	

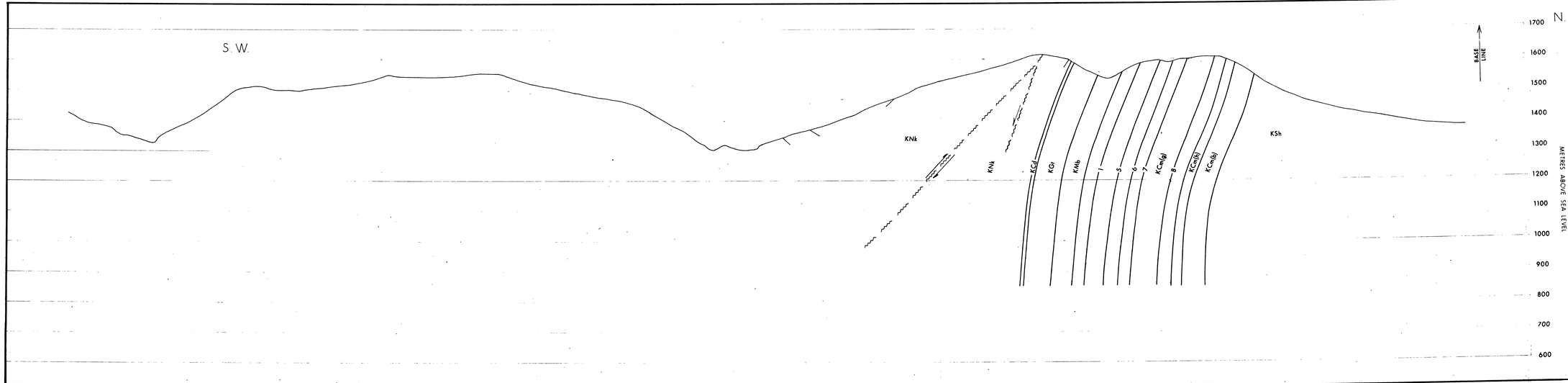

KSh	SHAFTESBURY
KCm (b)	BOULDER CREEK
KCm (h)	HULLCROSS
KCm (g)	GATES
KMb	MOOSEBAR
KGt	GETHING
KCd	CADOMIN
KNk	NIKANASSIN

463

NOTE: SEAM LINES REPRESENT BOTTOM OF SEAM

METRES 100 0 100 200 300 400

PR - BELCOURT 74 (2) 10

DENISON MINES LIMITED
(COAL DIVISION)
VANCOUVER BRITISH COLUMBIA

BELCOURT
CROSS SECTION T 7811

DRAWN BY: RC	DATE: FEB '79	SCALE: 1 5000
PREPARED BY:	DATE:	DRAWING NUMBER BLCR 78-822-R01
APPROVED BY:	DATE:	

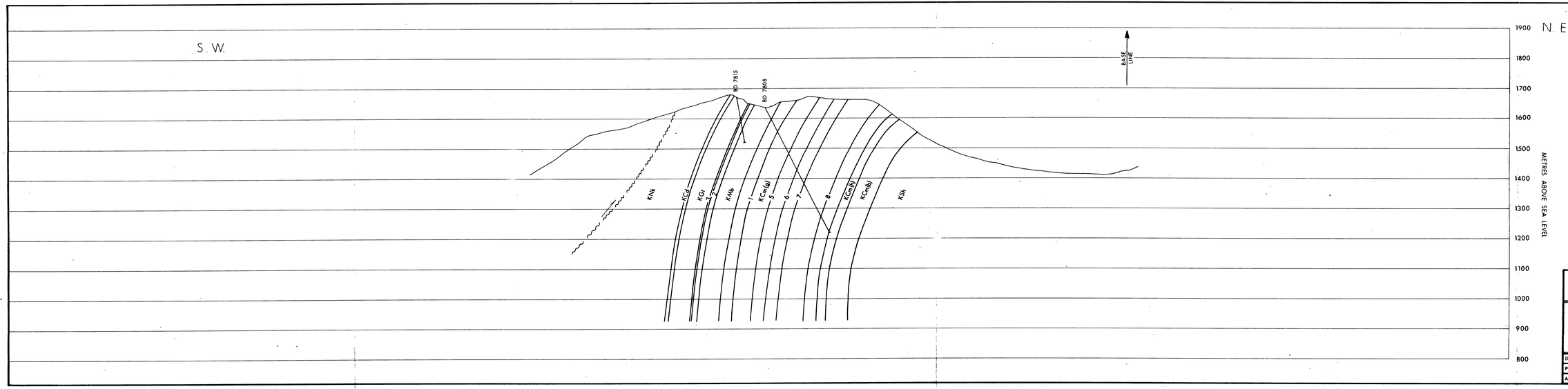

	KSh	SHAFTESBURY
	KCm (b)	BOULDER CREEK
	KCm (h)	HULLCROSS
	KCm (g)	GATES
	KMb	MOOSEBAR
	KGt	GETHING
	KCd	CADOMIN
	KNk	NIKANASSIN

463

NOTE: SEAM LINES REPRESENT BOTTOM OF SEAM

METRES 100 0 100 200 300 400

PR- BELCOURT 78(2)B.

DENISON MINES LIMITED
(COAL DIVISION)
VANCOUVER BRITISH COLUMBIA

BELCOURT
CROSS SECTION T 7810 A

DRAWN BY: R C	DATE: FEB '79	SCALE: 1:5000
PREPARED BY:	DATE:	DRAWING NUMBER
APPROVED BY:	DATE:	BLCR 78-822-R01

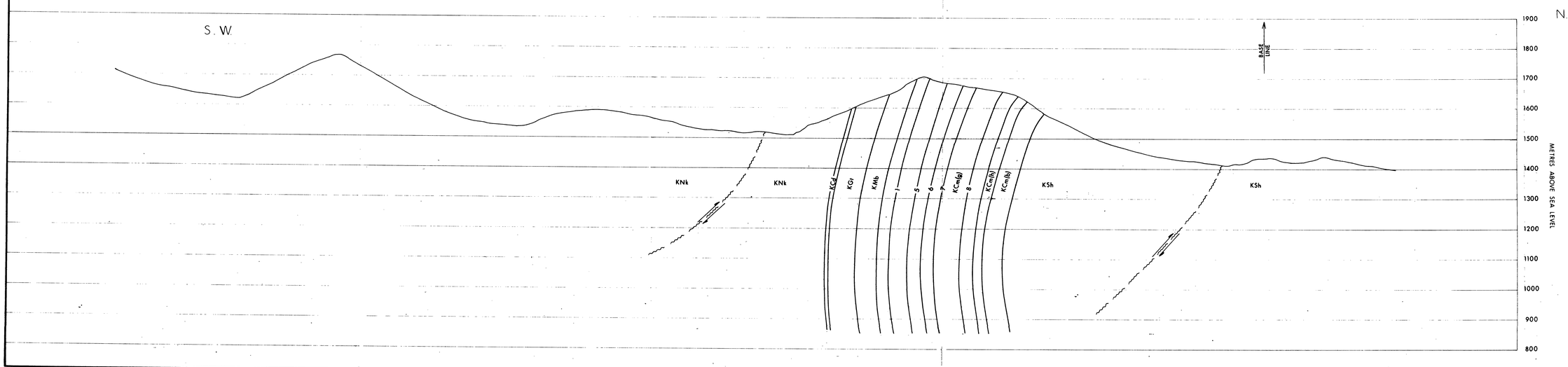

	KSh	SHAFTESBURY
	KCm (b)	BOULDER CREEK
	KCm (h)	HULLCROSS
	KCm (g)	GATES
	KMb	MOOSEBAR
	KGt	GETHING
	KCd	CADOMIN
	KNk	NIKANASSIN

463

NOTE : SEAM LINES REPRESENT BOTTOM OF SEAM

METRES 100 0 100 200 300 400

Mr. Belcourt T 7810.

DENISON MINES LIMITED
(COAL DIVISION)
VANCOUVER BRITISH COLUMBIA

BELCOURT
CROSS SECTION T 7810

DRAWN BY: RC	DATE: FEB 79	SCALE: 1:5000	
PREPARED BY:	DATE:	DRAWING NUMBER BLCR 78-822-R01	
APPROVED BY:	DATE:		

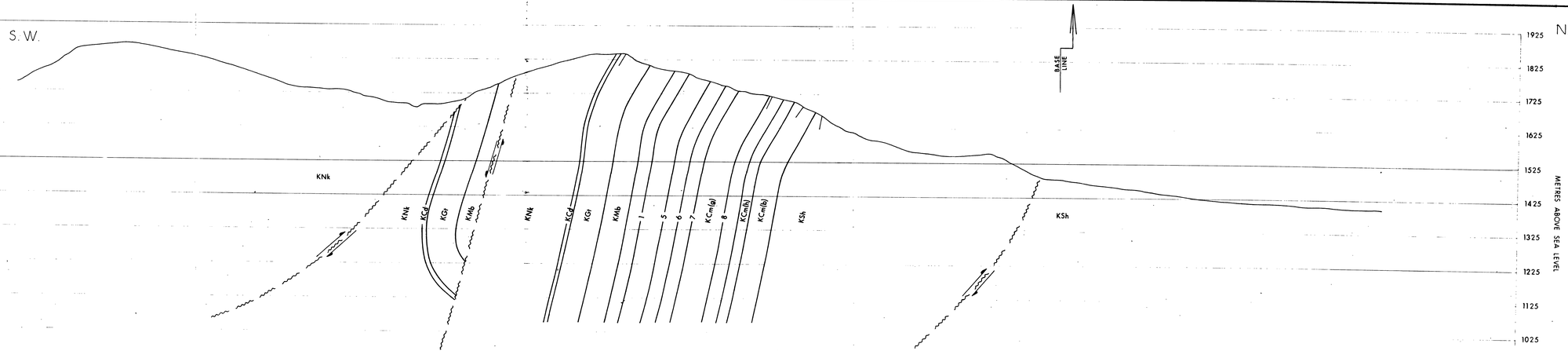

KSh	SHAFTESBURY
KCm (b)	BOULDER CREEK
KCm (h)	HULLCROSS
KCm (g)	GATES
KMb	MOOSEBAR
KGt	GETHING
KCd	CADOMIN
KNk	NIKANASSIN

463

NOTE - SEAM LINES REPRESENT BOTTOM OF SEAM

METRES 100 0 100 200 300 400

Re. Belcourt N 1210.

DENISON MINES LIMITED
(COAL DIVISION)
VANCOUVER BRITISH COLUMBIA

BELCOURT
CROSS SECTION T 7809

DRAWN BY: R C	DATE: FEB '79	SCALE: 1:5000
PREPARED BY:	DATE:	DRAWING NUMBER BLCR 78-822-R01
APPROVED BY:	DATE:	

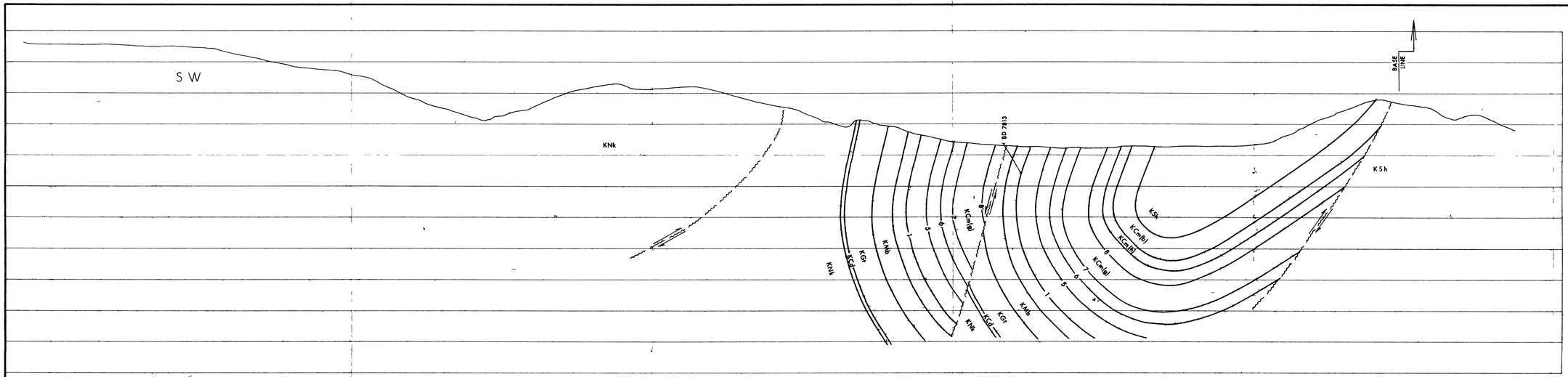

KSh	SHAFTESBURY
KCm (b)	BOULDER CREEK
KCm (h)	HULLCROSS
KCm (g)	GATES
KMb	MOOSEBAR
KGt	GETHING
KCd	CADOMIN
KNk	NIKANASSIN

463

NOTE SEAM LINES REPRESENT BOTTOM OF SEAM

METRES 100 0 100 200 300 400

Dr. Belcourt 78(2)

DENISON MINES LIMITED
(COAL DIVISION)
VANCOUVER BRITISH COLUMBIA

BELCOURT
CROSS SECTION T 7808

DRAWN BY: EC	DATE FEB 79	SCALE 1 5000	
PREPARED BY:	DATE	DRAWING NUMBER BLCR 78 822-R01	
APPROVED BY:	DATE:		

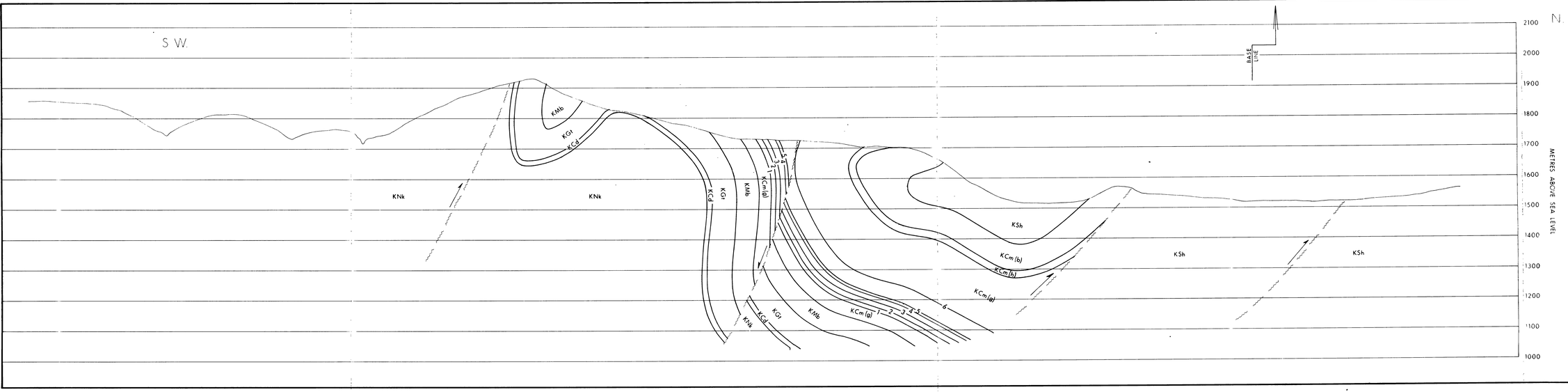

KSh	SHAFTESBURY
KCm (b)	BOULDER CREEK
KCm (h)	HULLCROSS
KCm (g)	GATES
KMb	MOOSEBAR
KGt	GETHING
KCd	CADOMIN
KNk	NIKANASSIN

463

NOTE: SEAM LINES REPRESENT BOTTOM OF SEAM

METRES 100 0 100 200 300 400

Dn Belcourt 78 (d)

DENISON MINES LIMITED
(COAL DIVISION)
VANCOUVER BRITISH COLUMBIA

BELCOURT
CROSS SECTION T7807

DRAWN BY:	DATE:	SCALE: 1:5000
PREPARED BY:	DATE:	DRAWING NUMBER
APPROVED BY:	DATE:	BLCR 78-822-R01

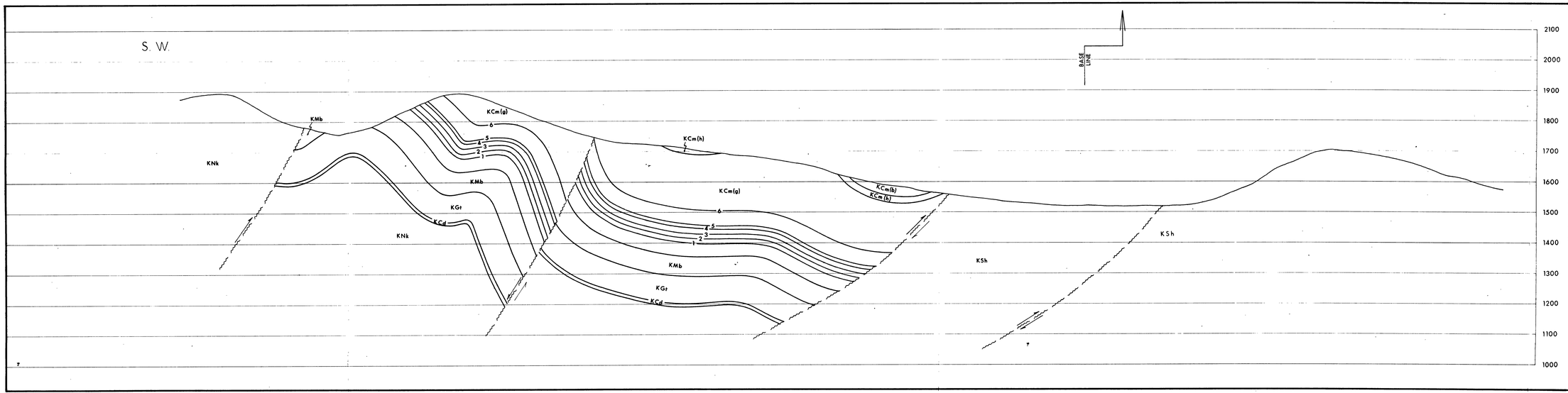

KSh	SHAFTESBURY
KCm (b)	BOULDER CREEK
KCm (h)	HULLCROSS
KCm (g)	GATES
KMb	MOOSEBAR
KGr	GETHING
KCd	CADOMIN
KNk	NIKANASSIN

463

NOTE: SEAM LINES REPRESENT BOTTOM OF SEAM

METRES 100 0 100 200 300 400

Mt. Belcourt ≈ 78/210

DENISON MINES LIMITED
(COAL DIVISION)
VANCOUVER BRITISH COLUMBIA

BELCOURT
CROSS SECTION T 7806

DRAWN BY: RC	DATE: FEB '79	SCALE: 1:5000	
PREPARED BY:	DATE:	DRAWING NUMBER	
APPROVED BY:	DATE:	BLCR 78-822-R01	

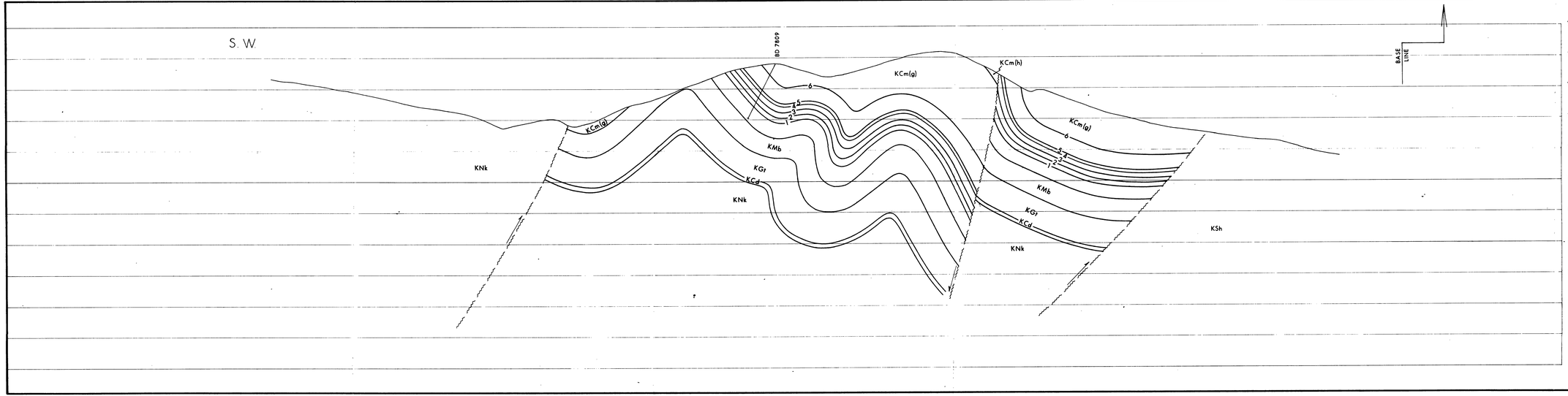

	KSh	SHAFTESBURY
	KCm (b)	BOULDER CREEK
	KCm (h)	HULLCROSS
	KCm (g)	GATES
	KMb	MOOSEBAR
	KGt	GETHING
	KCd	CADOMIN
	KNk	NIKANASSIN

463

NOTE : SEAM LINES REPRESENT BOTTOM OF SEAM

METRES 100 0 100 200 300 400

Re-Based 7608A.

DENISON MINES LIMITED
(COAL DIVISION)
VANCOUVER BRITISH COLUMBIA

BELCOURT
CROSS SECTION T7805A

DRAWN BY: EC	DATE: FEB '79	SCALE: 1:5000	
PREPARED BY:	DATE:	DRAWING NUMBER	
APPROVED BY:	DATE:	BLCR 78-822-R01	

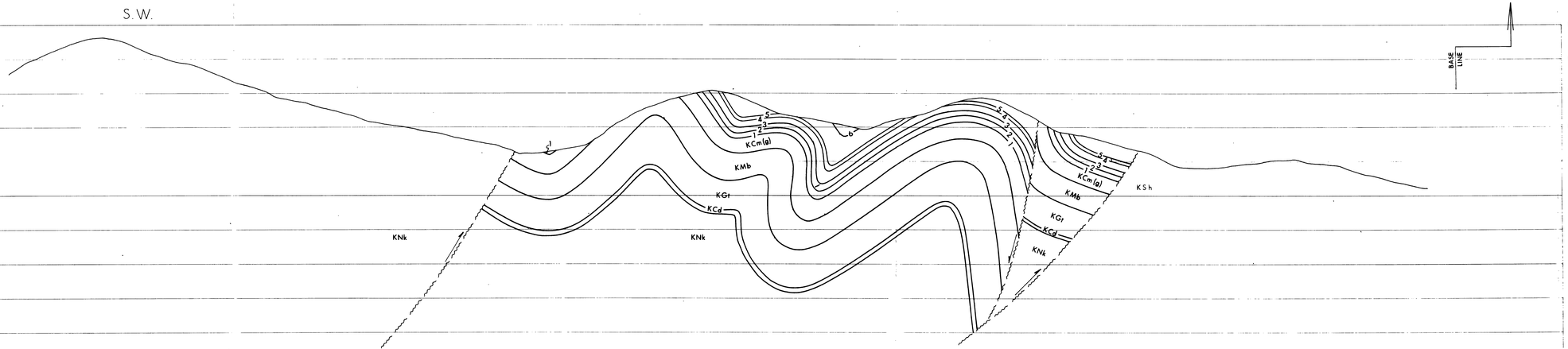

463

NOTE : SEAM LINES REPRESENT BOTTOM OF SEAM

DENISON MINES LIMITED
(COAL DIVISION)
VANCOUVER BRITISH COLUMBIA

BELCOURT
CROSS SECTION T 7805

DRAWN BY: RC	DATE: Feb 79	SCALE: 1:5000
PREPARED BY:	DATE:	DRAWING NUMBER BLCR 78-822-R01
APPROVED BY:	DATE:	

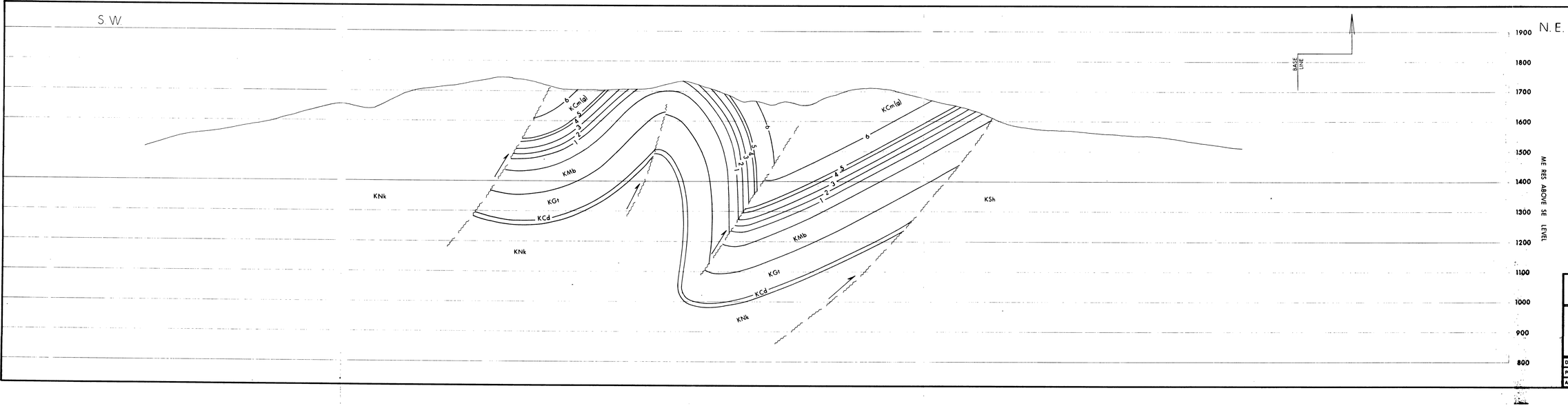

	KSh	SHAFTESBURY
	KCm (b)	BOULDER CREEK
	KCm (h)	HULLCROSS
	KCm (g)	GATES
	KMb	MOOSEBAR
	G	G T NG
	KCd	C DOM
	KNk	KA SS N

463

NOT INE NT BOTTOM OF SEAM

100 300 400

PR BELCOURT 78 (2) B

DENISON MINES LIMITED

VA COLU

BELCOURT
CROSS SECTION T 7804

DRAWN BY R C	DATE FEB 79	SCALE 1:5000	
PREPARED BY	DAT	DRAW	ER
APPROVED BY	DATE	BLCR 78-82	-RO

S.W.

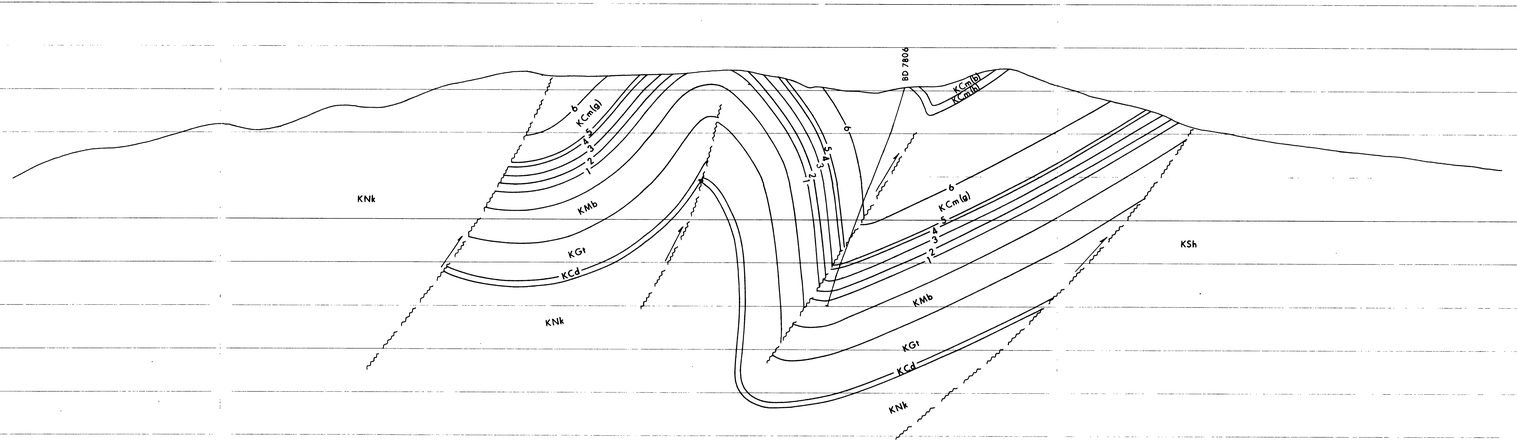

N.E.

1900
1800
1700
1600
1500
1400
1300
1200
1100
1000
900
800

METRES ABOVE SEA LEVEL

KSh	SHAFTESBURY
KCm (b)	BOULDER CREEK
KCm (h)	HULLCROSS
KCm (g)	GATES
KMb	MOOSEBAR
KGt	GETHING
KCd	CADOMIN
KNk	NIKANASSIN

463

NOTE : SEAM LINES REPRESENT BOTTOM OF SEAM

METRES 100 0 100 200 300 400

Re-Accepted 7/12/78

DENISON MINES LIMITED
(COAL DIVISION)
VANCOUVER BRITISH COLUMBIA

BELCOURT
CROSS SECTION T 7803 C

DRAWN BY: EC	DATE: Feb '78	SCALE: 1:5000
PREPARED BY:	DATE:	DRAWING NUMBER
APPROVED BY:	DATE:	BLCR 78-822-R01

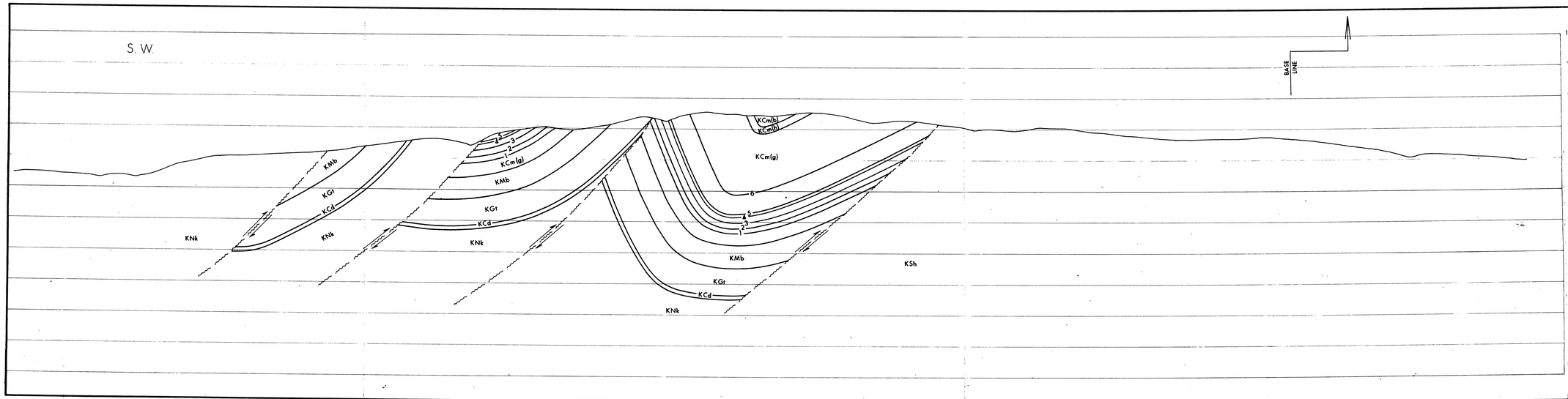

	KSh	SHAFTESBURY
	KCm (b)	BOULDER CREEK
	KCm (h)	HULLCROSS
	KCm (g)	GATES
	KMb	MOOSEBAR
	KGt	GETHING
	KCd	CADOMIN
	KNk	NIKANASSIN

463

NOTE : SEAM LINES REPRESENT BOTTOM OF SEAM

METRES 100 0 100 200 300 400

Re-Processed 78 Data

DENISON MINES LIMITED
(COAL DIVISION)
VANCOUVER BRITISH COLUMBIA

BELCOURT
CROSS SECTION T 7803

DRAWN BY:	K.C.	DATE: Feb 79	SCALE: 1:5000
PREPARED BY:		DATE:	DRAWING NUMBER BLCR 78-822-R01
APPROVED BY:		DATE:	

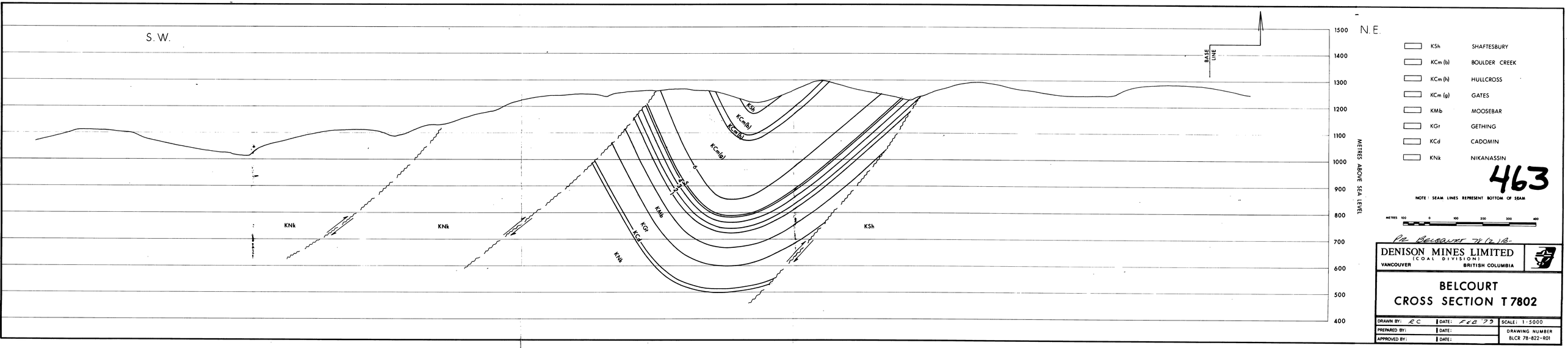
S. W.
N. E.
BASE LINE
KSh
KCm(b)
KCm(h)
KCm(g)
KMb
KGr
KCd
KNk
1500
1400
1300
1200
1100
1000
900
800
700
600
500
400
METRES ABOVE SEA LEVEL
KSh SHAFTESBURY
KCm (b) BOULDER CREEK
KCm (h) HULLCROSS
KCm (g) GATES
KMb MOOSEBAR
KGr GETHING
KCd CADOMIN
KNk NIKANASSIN
463
NOTE: SEAM LINES REPRESENT BOTTOM OF SEAM
METRES 100 0 100 200 300 400
DENISON MINES LIMITED
(COAL DIVISION)
VANCOUVER BRITISH COLUMBIA
BELCOURT
CROSS SECTION T 7802
DRAWN BY: RC DATE: FEB 73 SCALE: 1:5000
PREPARED BY: DATE: DRAWING NUMBER
APPROVED BY: DATE: BLCR 78-822-R01

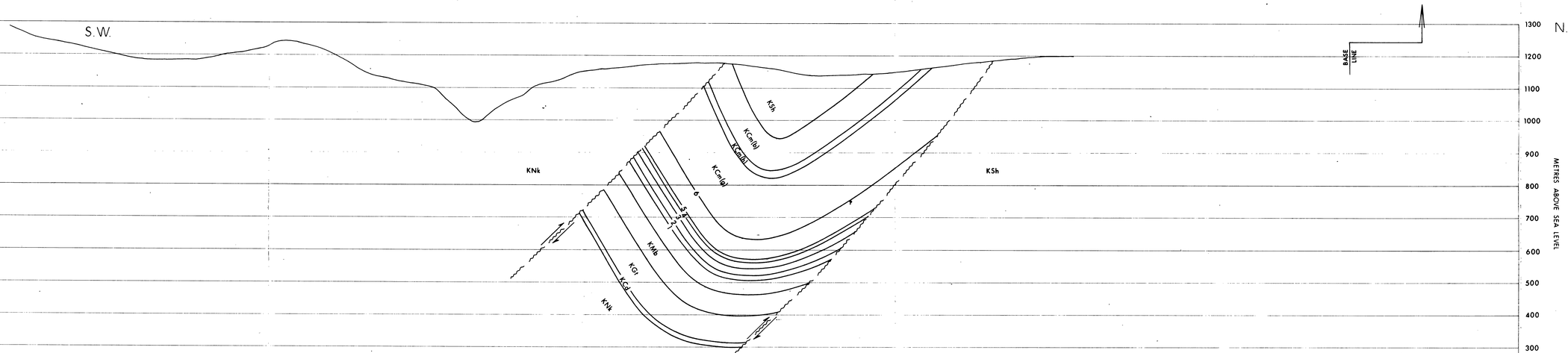

	KSh	SHAFTESBURY
	KCm (b)	BOULDER CREEK
	KCm (h)	HULLCROSS
	KCm (g)	GATES
	KMb	MOOSEBAR
	KGt	GETHING
	KCd	CADOMIN
	KNk	NIKANASSIN

463

NOTE : SEAM LINES REPRESENT BOTTOM OF SEAM

METRES 100 0 100 200 300 400

In - Belcourt 78/12/18.

DENISON MINES LIMITED
(COAL DIVISION)
VANCOUVER BRITISH COLUMBIA

BELCOURT
CROSS SECTION T 7801

DRAWN BY: EC	DATE: FEB 79	SCALE: 1:5000
PREPARED BY:	DATE:	DRAWING NUMBER
APPROVED BY:	DATE:	BLCR 78-822-R01



463

DENISON MINES LIMITED
(COAL DIVISION)
VANCOUVER BRITISH COLUMBIA

BELCOURT DRILL LOG
BD7816

Drawn by:	Date: Dec. 78	Scale: 1:50	
Checked by:	Date:	Drawing Number	
Approved by:	Date:		

Pr. Belcourt 78 (old)

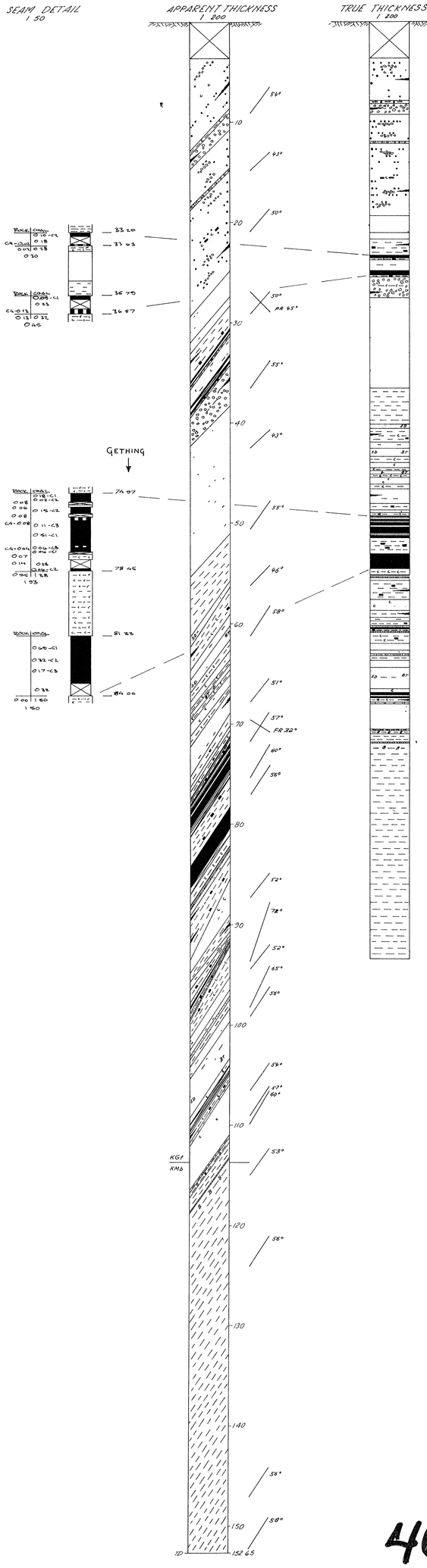

463

REVISED JAN. 1979

DENISON MINES LIMITED
(COAL DIVISION)
VANCOUVER BRITISH COLUMBIA

BELCOURT DRILL LOG
BD 781.5

DRAWN BY:	DATE:	SCALE:	
PREPARED BY:	DATE:	DRAWING NUMBER:	
APPROVED BY:	DATE:		

PR- BELCOURT 78 (2)B

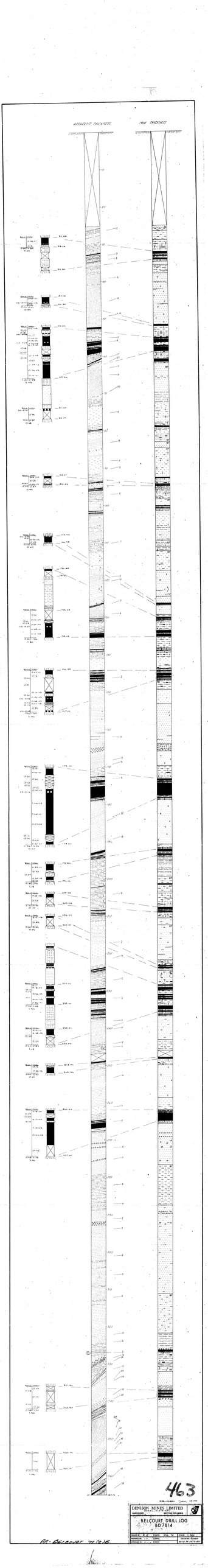
APPARENT THICKNESS
TRUE THICKNESS
463
DENISON MINES LIMITED
BELCOURT DRILL LOG
BD 7814
PR-BELCOURT 7/12/78

APPARENT THICKNESS
1:200

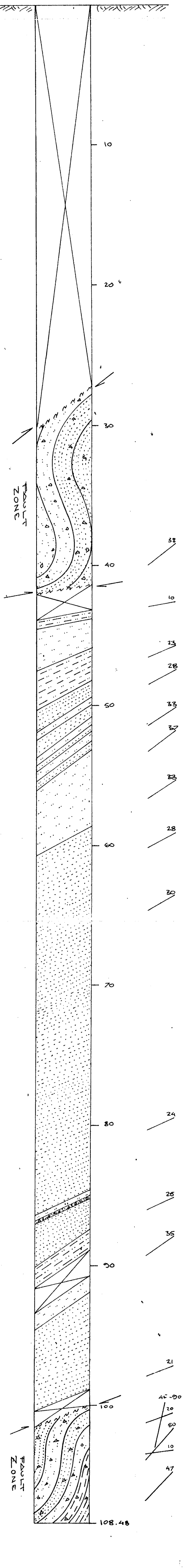

463

DENISON MINES LIMITED
(COAL DIVISION)
VANCOUVER BRITISH COLUMBIA

BELCOURT DRILL LOG
BD 7813

DRAWN BY: B.E.	DATE: Nov 78	SCALE: 1:200
PREPARED BY: I.D.	DATE:	DRAWING NUMBER
APPROVED BY: E.P.G.	DATE:	BLCR 78-0819-R01

Re- Belcourt 78 (2)B.

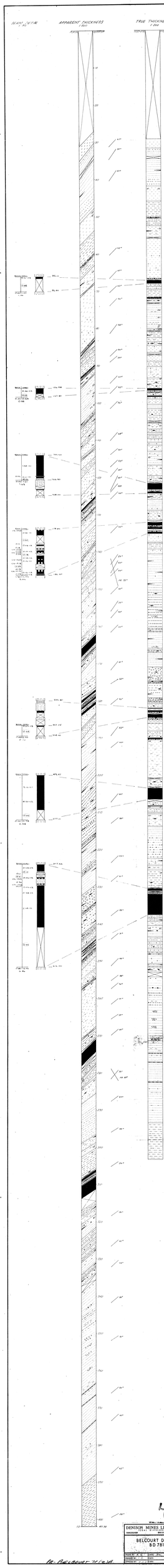

463

DENISON MINES LIMITED
COAL SYSTEMS
ENGINEERING
BRITISH COLUMBIA

BELCOURT DRILL LOG
BD 7812

DRAWN BY: R.C.	DATE: 2 Nov. 79	SCALE: 1:200	
CHECKED BY: C.	DATE:	DRAWING NUMBER	
APPROVED BY:	DATE:	SHEET OF SHEETS	

PR-BELCOURT 7812 (2)A

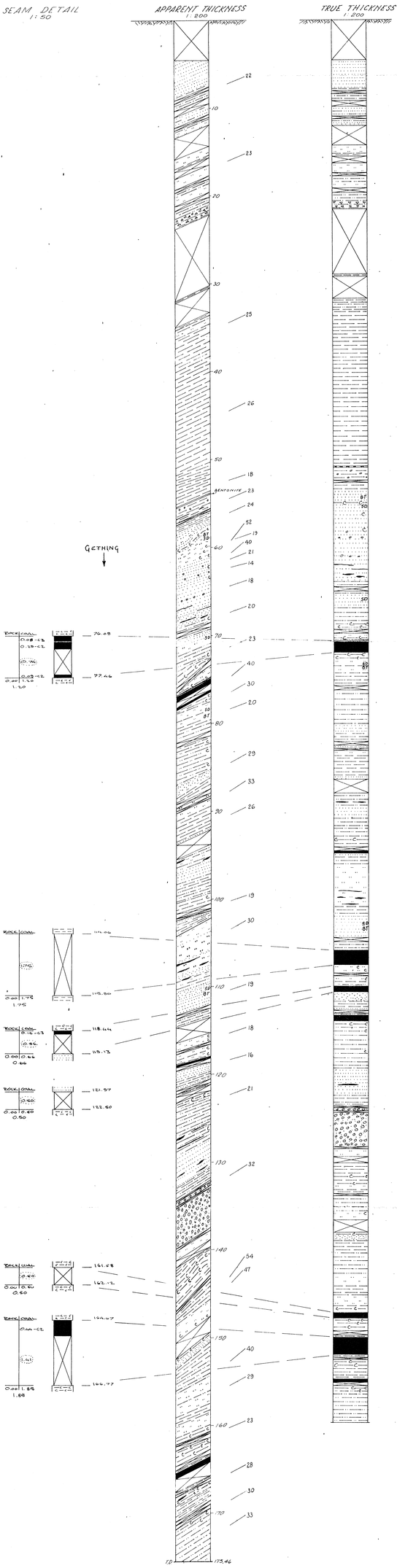

463

REVISED JAN. 1979

DENISON MINES LIMITED
COAL DIVISION
VANCOUVER BRITISH COLUMBIA

BELCOURT DRILL LOG
BD 7811

DRAWN BY:	DATE: Nov 78	SCALE: 1:200	
PREPARED BY:	DATE:	DRAWING NUMBER	
APPROVED BY:	DATE:		

PR - BELCOURT 77(2)B

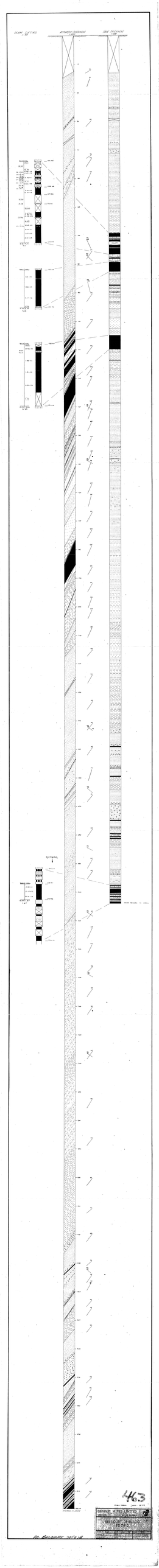

463

GARNIGAL MINES LIMITED
BALCOURT CHILL LOG
FOR 2010

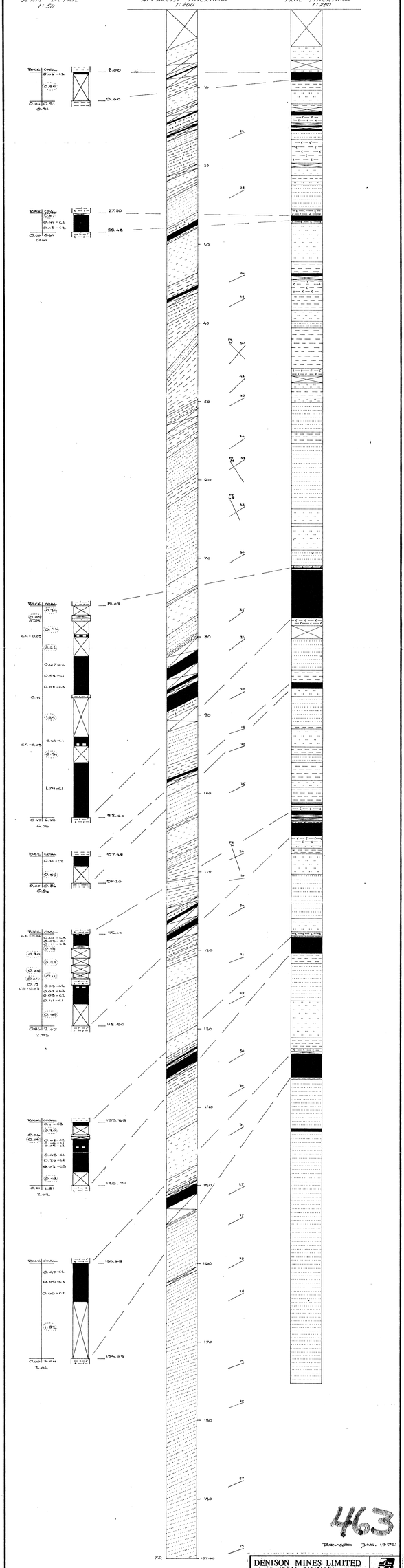

463

REVISED JAN. 1970

DENISON MINES LIMITED
(COAL DIVISION)
VANCOUVER BRITISH COLUMBIA

BELCOURT DRILL LOG
BD7809

DRAWN BY: B.E.	DATE: Nov 78	SCALE: 1:200	
PREPARED BY: J.D.	DATE:	DRAWING NUMBER	
APPROVED BY:	DATE:	BLCR78-0819-R01	

PR-BELCOURT 78(2)B.



DEPTH OF DRILL
APPARENT THICKNESS
TRUE THICKNESS
463
DENISON MINES LIMITED
BELCOURT DRILL LOG
BD 7604

DENISON MINES LIMITED
(COAL DIVISION)
VANCOUVER BRITISH COLUMBIA

BELCOURT DRILL HOLE
BD 7807

DRAWN BY: B.L.	DATE: Nov 78	SCALE: 1:200
PREPARED BY:	DATE:	DRAWING NUMBER
APPROVED BY:	DATE:	BLCR 78-0819-R01

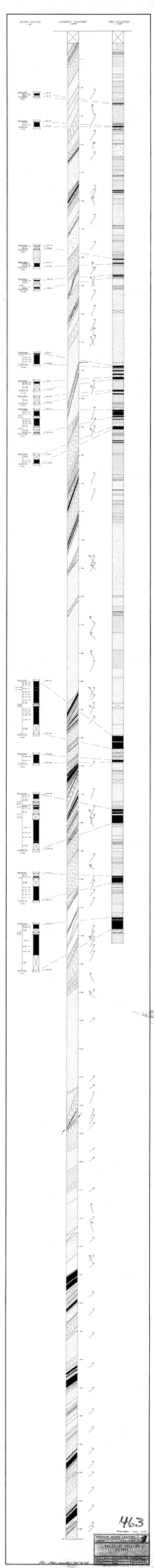
BEAM DETAIL
ADJACENT FINDINGS
TRUE FINDINGS
463
DENISON MINES LIMITED
BELGOUNT DRILLING
ASTRO
RD 7800

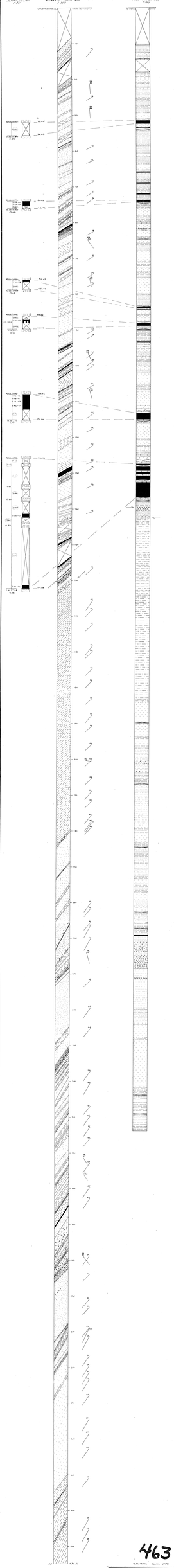
SLANT DETAIL
1:500
APPARENT THICKNESS
1:400
TRUE THICKNESS
1:400
463
DENISON MINES LIMITED
CONSULTING ENGINEERS
NEW YORK COLORADO
BELCOURT DRILL LOG
BD7805
Pr. Belcourt 7/2/18

APPARENT THICKNESS

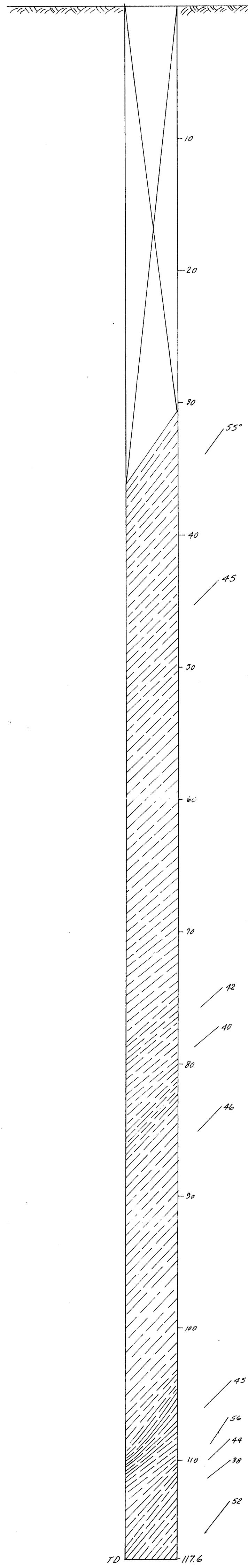

463

DENISON MINES LIMITED
(COAL DIVISION)
VANCOUVER BRITISH COLUMBIA

BELCOURT DRILL LOG
BD7804

DRAWN BY: B.E.	DATE: Nov 78	SCALE: 1:200
PREPARED BY: I.D.	DATE:	DRAWING NUMBER BLCR 78-0819-R01
APPROVED BY: G.P.G.	DATE:	

PR. BELCOURT 78(2)B.

463

DENISON MINES LIMITED
(COAL DIVISION)
VANCOUVER BRITISH COLUMBIA

BELCOURT DRILL LOG
BD 7803

DRAWN BY: E.T.	DATE: Nov. 78	SCALE: 1:200
PREPARED BY: I.D.	DATE:	DRAWING NUMBER
APPROVED BY: G.P.G.	DATE:	BLCR 78-0819-R01

PR - BELCOURT 78 (R) B

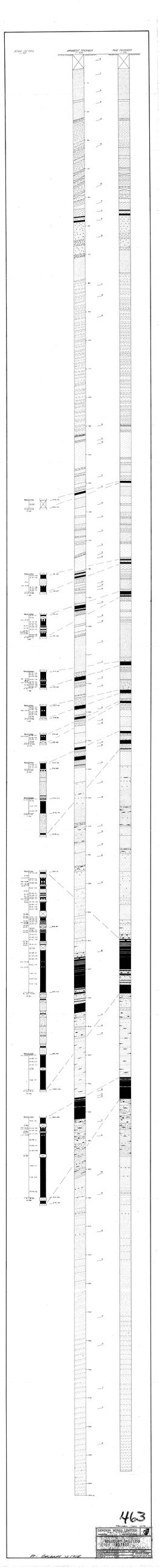

463

DENISON MINES LIMITED
Registered Office: Denison Mines Limited, Denison Mines Limited, Denison Mines Limited

BELLOCQUE DRILL LOG
807802

Drilling Date:	Drilling Date:	Drilling Date:
Drilling Date:	Drilling Date:	Drilling Date:
Drilling Date:	Drilling Date:	Drilling Date:
Drilling Date:	Drilling Date:	Drilling Date:

Pr. Bellocque 74 1916


SEAM DETAIL
TRUE THICKNESS
463
DENISON MINES LIMITED
BELLCOURT DRILL LOG
BD 7801

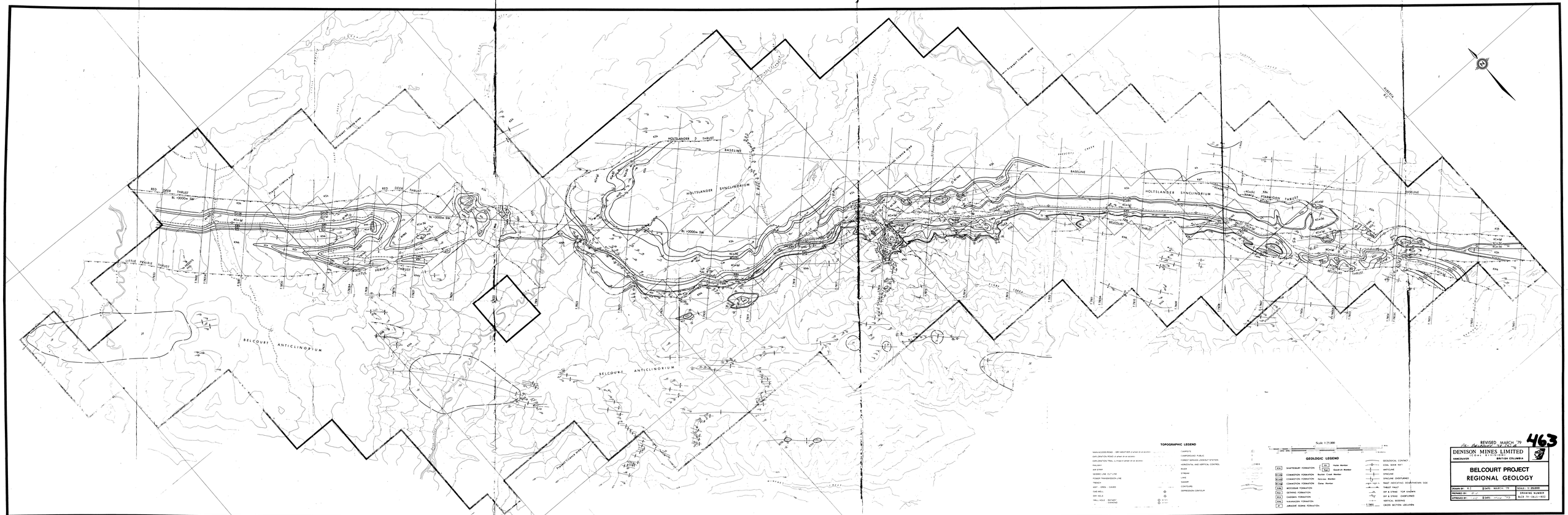

TOPOGRAPHIC LEGEND

- MAIN ACCESS ROAD - DRY WEATHER (4 wheel drive access)
- EXPLORATION ROAD (4 wheel drive access)
- EXPLORATION TRAIL (4 HAND 4 wheel drive access)
- RAILWAY
- AIR STRIP
- SEISMIC LINE CUT LINE
- POWER TRANSMISSION LINE
- TRENCH
- ADIT - OPEN - CAVED
- GAS WELL
- OIL WELL
- DRILL HOLE - ROTARY - DIAMOND
- CAMPSITE
- CAMPGROUND - PUBLIC
- FOREST SERVICE LOOKOUT STATION
- HORIZONTAL AND VERTICAL CONTROL
- RIVER
- STREAM
- LAKE
- SWAMP
- CONTOURS
- DEPRESSION CONTOUR

Scale 1:25,000

GEOLOGIC LEGEND

- K2k SHAFTESBURY FORMATION — Hailer Member; Gorman Member
- K1/K2 COMINCON FORMATION — Boulder Creek Member
- K1cm COMINCON FORMATION — Harmon Member
- K1cd COMINCON FORMATION — Cadotte Member
- K1Kk KOOTENAY FORMATION
- K1Ko OSTRONG FORMATION
- K1Kg GAGNON FORMATION
- K1Ks SASKATOON FORMATION
- J JURASSIC ELKMIDI FORMATION

- GEOLOGICAL CONTACT
- COAL SEAM 10.1
- ANTICLINE
- SYNCLINE
- SYNCLINE OVERTURNED
- FAULT INDICATING DOWNTHROWN SIDE
- THRUST FAULT
- DIP & STRIKE TOP KNOWN
- DIP & STRIKE OVERTURNED
- VERTICAL BEDDING
- 7 7804 — CROSS SECTION LOCATION

REVISED MARCH 79

463

DENISON MINES LIMITED
COAL DIVISION
VANCOUVER BRITISH COLUMBIA

BELCOURT PROJECT
REGIONAL GEOLOGY

DRAWN BY: R.C.	DATE: MARCH 79	SCALE: 1:25,000
PREPARED BY:	DATE:	DRAWING NUMBER
APPROVED BY:	DATE:	BLCR 79-108-3-R02

SEAM # 2

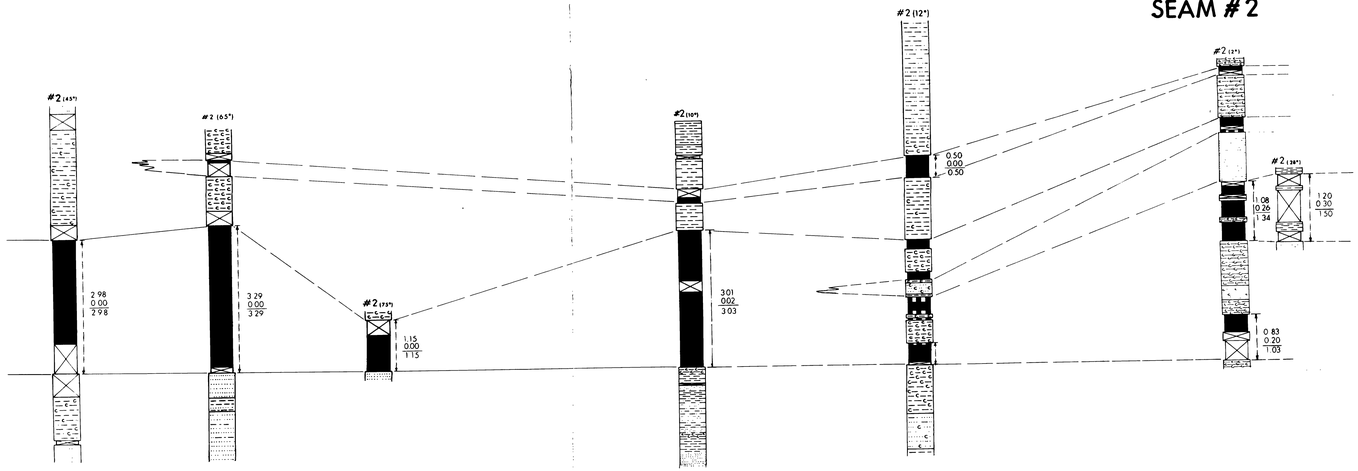

7812 7810 7807 7602 7802 7816 7801 7814 7601

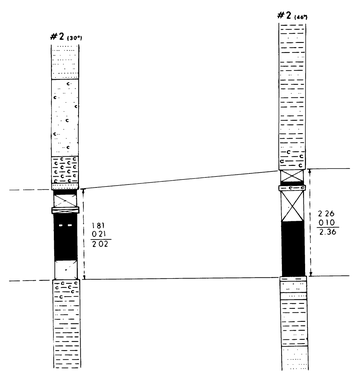

7808 7809 7806

SEAM # 1

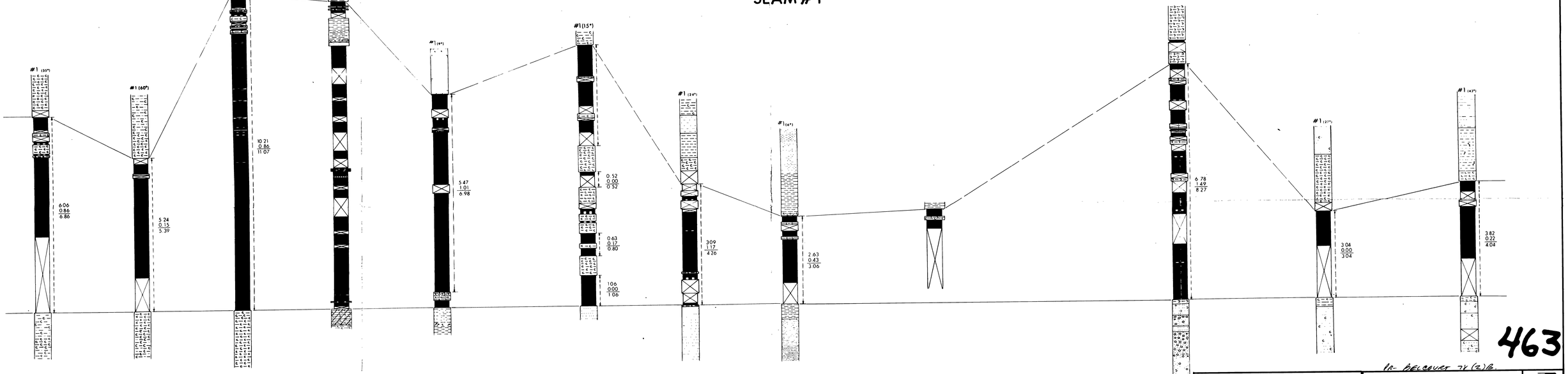

463

In Belcourt 74 (2) B.

LEGEND

- MISSING CORE
- COAL
- SILTSTONE
- SANDSTONE
- CLAYSTONE
- CARBONACEOUS
- PLANT FOSSIL
- C-4 STONEY-BONEY
- MINING SECTION
- 3 29 COAL / 0 06 ROCK / 3 35 TOTAL (THICKNESS IN METRES)

DENISON MINES LIMITED
(COAL DIVISION)
VANCOUVER BRITISH COLUMBIA

BELCOURT COAL SEAM CORRELATION
COMMOTION FORMATION, GATES MEMBER
SEAMS 1 & 2

DRAWN BY: J.H.	DATE: MARCH '79	SCALE: 1:50	
PREPARED BY: I.D.	DATE: MARCH '79	DRAWING NUMBER	
APPROVED BY: G.P.G.	DATE: MARCH '79	BLCR79-0832-R01	

COAL ZONE #8

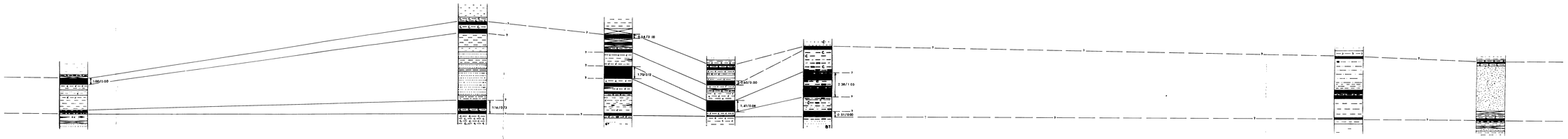

COAL ZONE #7

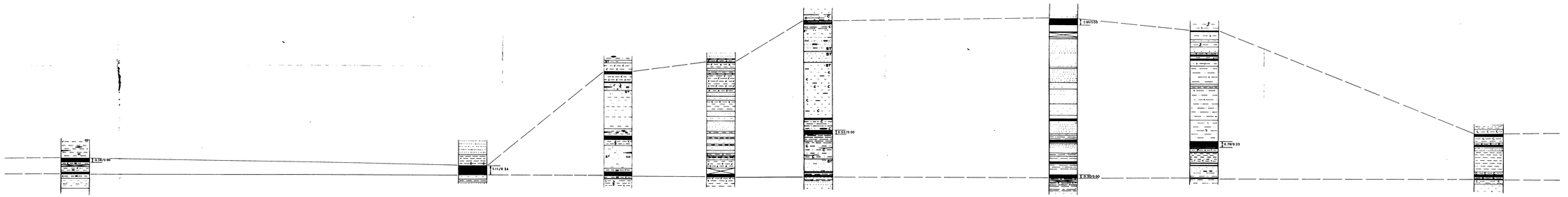

COAL ZONE #6

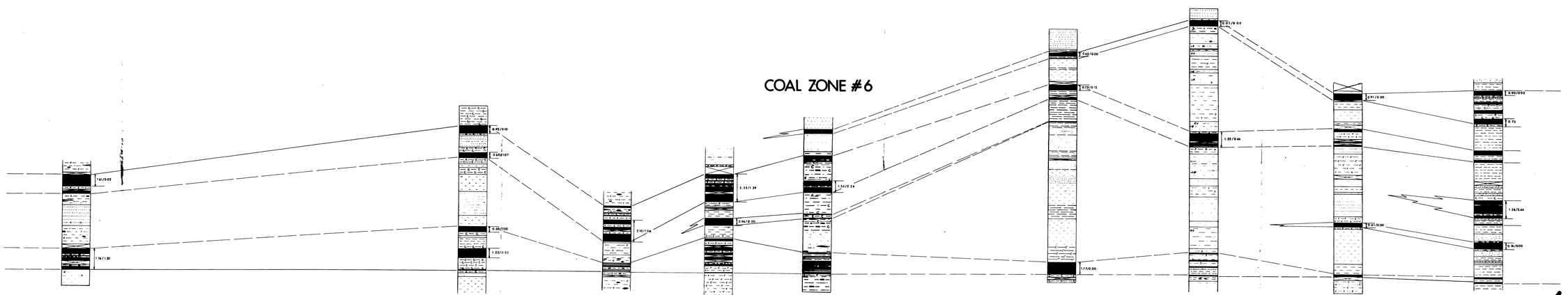

7812 7802 7816 7801 7814 7805 7808 7809 7806

463

Re-Belcourt 78 (c) B

LEGEND

- MISSING CORE
- COAL
- SILTSTONE
- SANDSTONE
- CLAYSTONE
- CARBONACEOUS
- MINING SECTION
- PLANT FOSSIL
- BT BIOTURBATION
- SD SOFT SEDIMENT DEFORMATION
- COAL STRINGERS
- COALY
- 3 29/006 COAL/ROCK (THICKNESS IN METRES)

DENISON MINES LIMITED
(COAL DIVISION)
VANCOUVER BRITISH COLUMBIA

BELCOURT COAL ZONE CORRELATION
COMMOTION FORMATION, GATES MEMBER
ZONES 6, 7 & 8

DRAWN BY: JH	DATE: MARCH '79	SCALE: 1:200
PREPARED BY: I.D.	DATE: MARCH '79	DRAWING NUMBER
APPROVED BY: G.P.G.	DATE: MARCH '79	BLCR 79-0832-R01

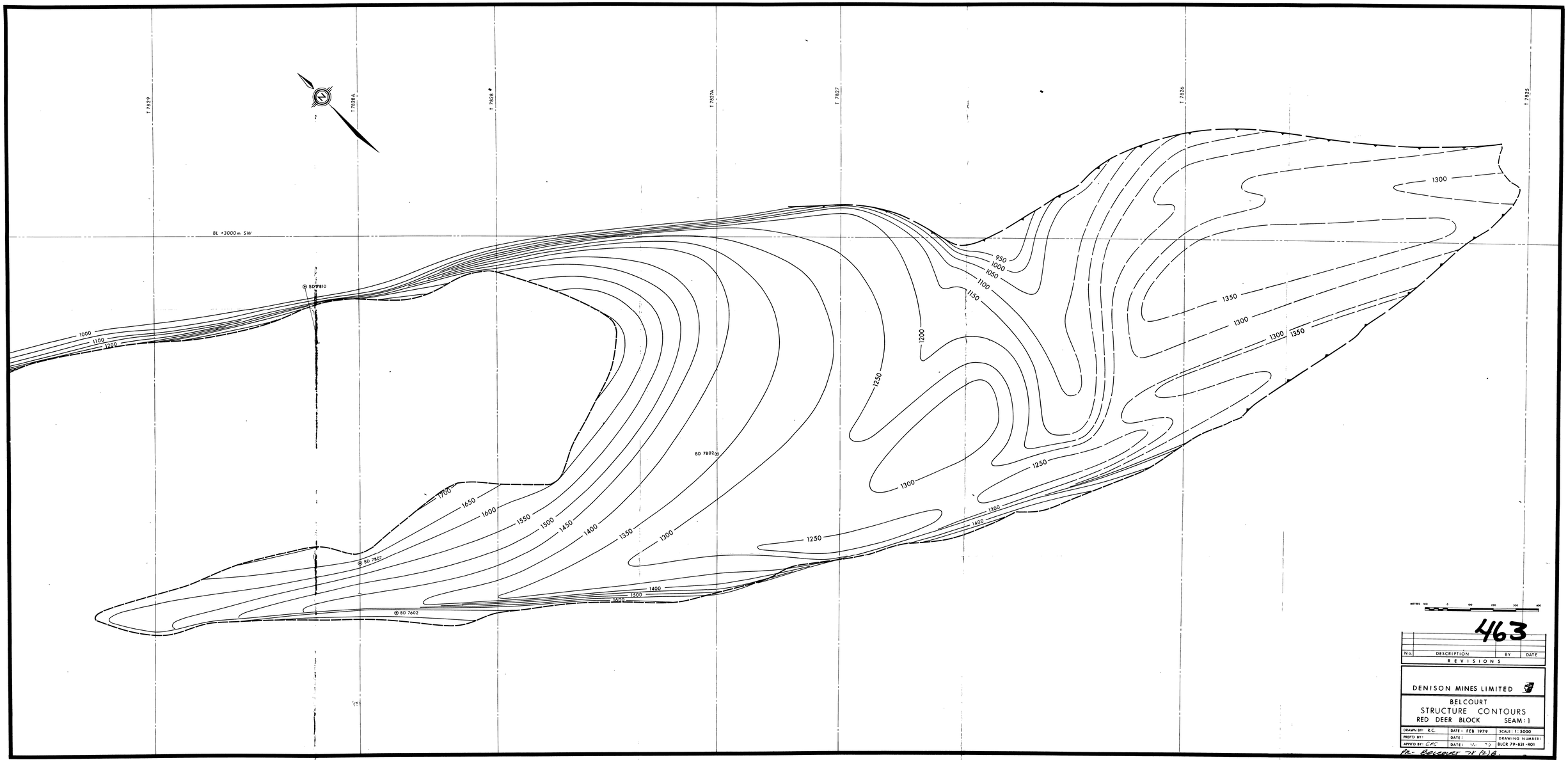

T 7829
T 7828A
T 7828
T 7827A
T 7827
T 7826
T 7825
BL +3000m SW
BD 7810
BD 7807
BD 7802
BD 7602
1000
1100
1200
1250
1300
1350
1400
1450
1500
1550
1600
1650
1700
950
1050
1150
METRES 100 0 100 200 300 400
463
No.
DESCRIPTION
BY
DATE
REVISIONS
DENISON MINES LIMITED
BELCOURT
STRUCTURE CONTOURS
RED DEER BLOCK
SEAM: 1
DRAWN BY: R.C.
DATE: FEB 1979
SCALE: 1:5000
PREP'D BY:
DATE:
DRAWING NUMBER:
APPR'D BY: GPC
DATE:
BLCR 79-831-R01
PR- BELCOURT 78 (2) B.

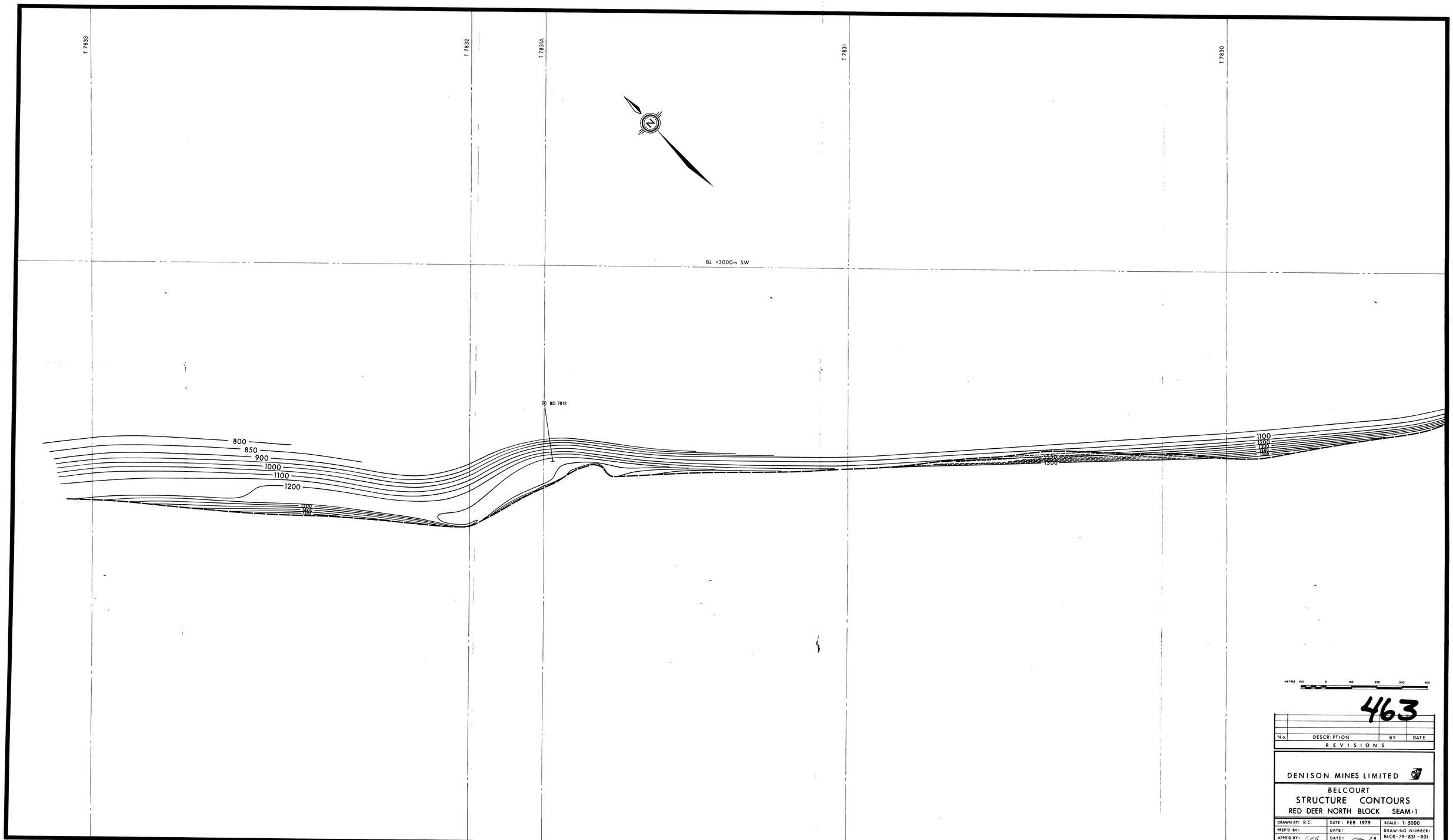

463

No.	DESCRIPTION	BY	DATE

REVISIONS

DENISON MINES LIMITED

BELCOURT
STRUCTURE CONTOURS
RED DEER NORTH BLOCK SEAM:1

DRAWN BY: R.C.	DATE: FEB 1979	SCALE: 1:5000
PREP'D BY:	DATE:	DRAWING NUMBER:
APPR'D BY: GPG	DATE: Mar 79	BLCR-79-831-R01

PR- BELCOURT 78(2)B.

SEAM # 5

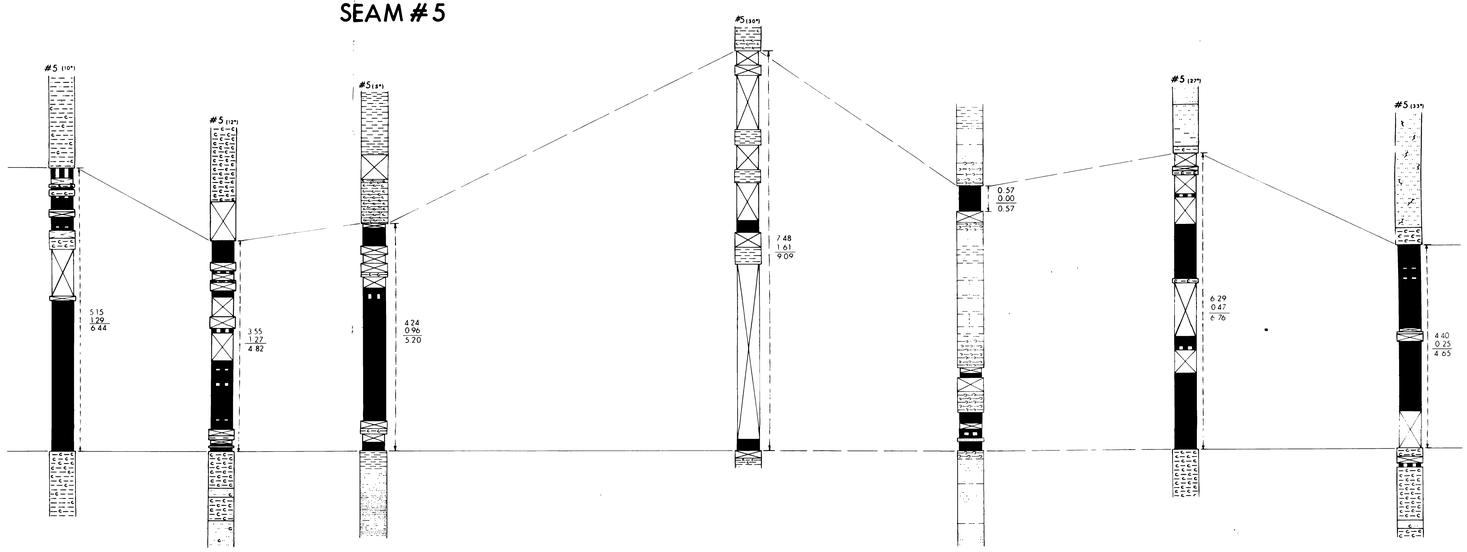

7812 7810 7802 7816 7801 7814 7805 7808 7809 7806

SEAM # 3

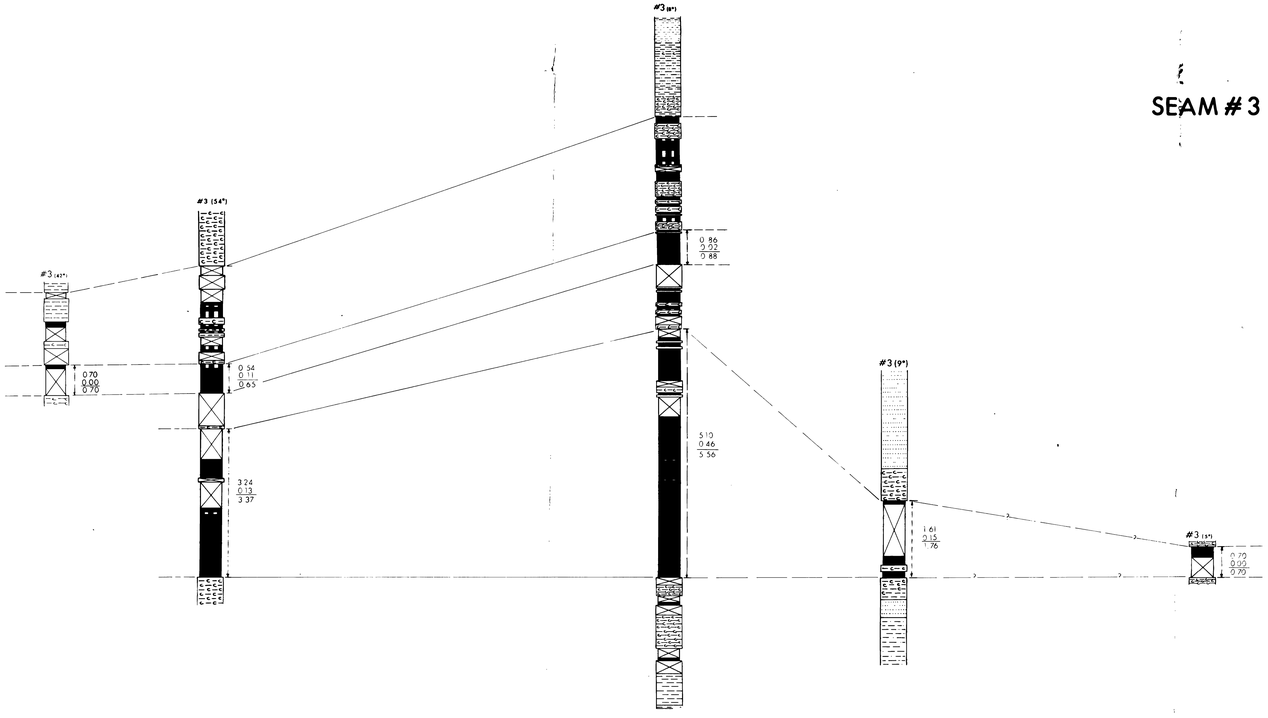

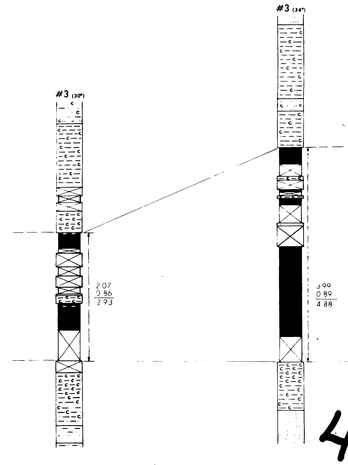

463

Pa- BELCOURT 74(2)B.

LEGEND

- MISSING CORE
- COAL
- SILTSTONE
- SANDSTONE
- CLAYSTONE
- CARBONACEOUS
- PLANT FOSSIL
- CONGLOMERATE
- C-4 STONEY-BONEY

MINING SECTION

3.29 COAL
0.06 ROCK
3.35 TOTAL
(THICKNESS IN METRES)

DENISON MINES LIMITED
(COAL DIVISION)
VANCOUVER BRITISH COLUMBIA

BELCOURT COAL SEAM CORRELATION

COMMOTION FORMATION, GATES MEMBER
SEAMS 3 & 5

DRAWN BY: JH	DATE: MARCH '79	SCALE: 1:50	
PREPARED BY: LD	DATE: MARCH '79	DRAWING NUMBER	
APPROVED BY: G.P.G.	DATE: MARCH '79	BLCR 79-0832-R01	

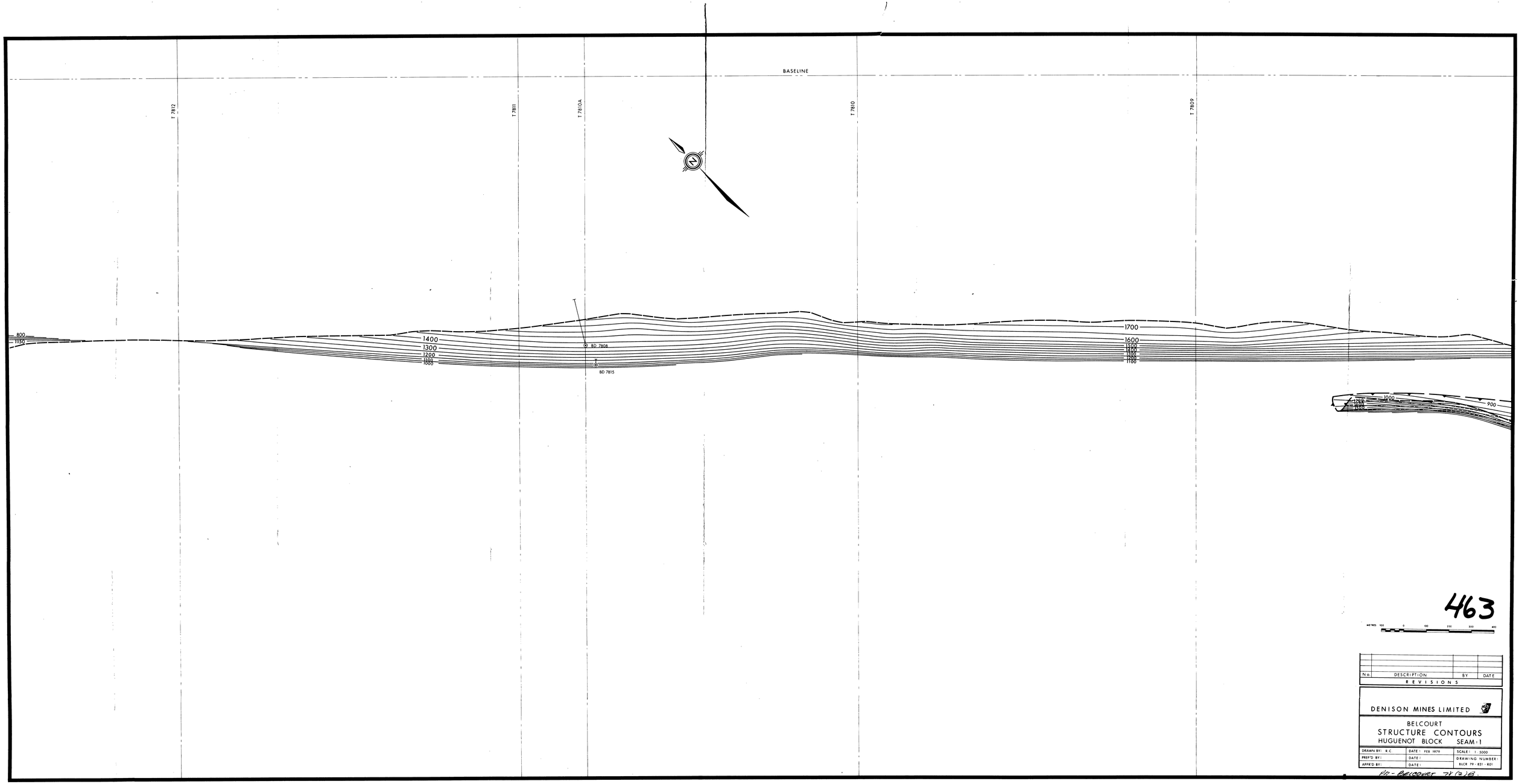

463

No.	DESCRIPTION	BY	DATE
	REVISIONS		

DENISON MINES LIMITED

BELCOURT
STRUCTURE CONTOURS
HUGUENOT BLOCK SEAM: 1

DRAWN BY: K.C.	DATE: FEB 1979	SCALE: 1:5000
PREP'D BY:	DATE:	DRAWING NUMBER:
APPR'D BY:	DATE:	BLCK 79-831-801

NB-BELCOURT 7(2)B.

BASELINE

T 7808

T 7807

T 7806

T 7805A

T 7805

BD 7813

BD 7809

900

1000

1100

1200

1300

1400

1500

1600

1700

1800

1900

1550

1750

1650

METRES 100 0 100 200 300 400

463

No.	DESCRIPTION	BY	DATE
	REVISIONS		

DENISON MINES LIMITED

BELCOURT
STRUCTURE CONTOURS
PTARMIGAN BLOCK SEAM:1

DRAWN BY: R.Z.	DATE: FEB. 1979	SCALE: 1:5000
PREP'D BY:	DATE:	DRAWING NUMBER:
APPR'D BY: G.P.S.	DATE: MAR 79	BLCR 79-831-R01

112- BELCOURT 78(2)B

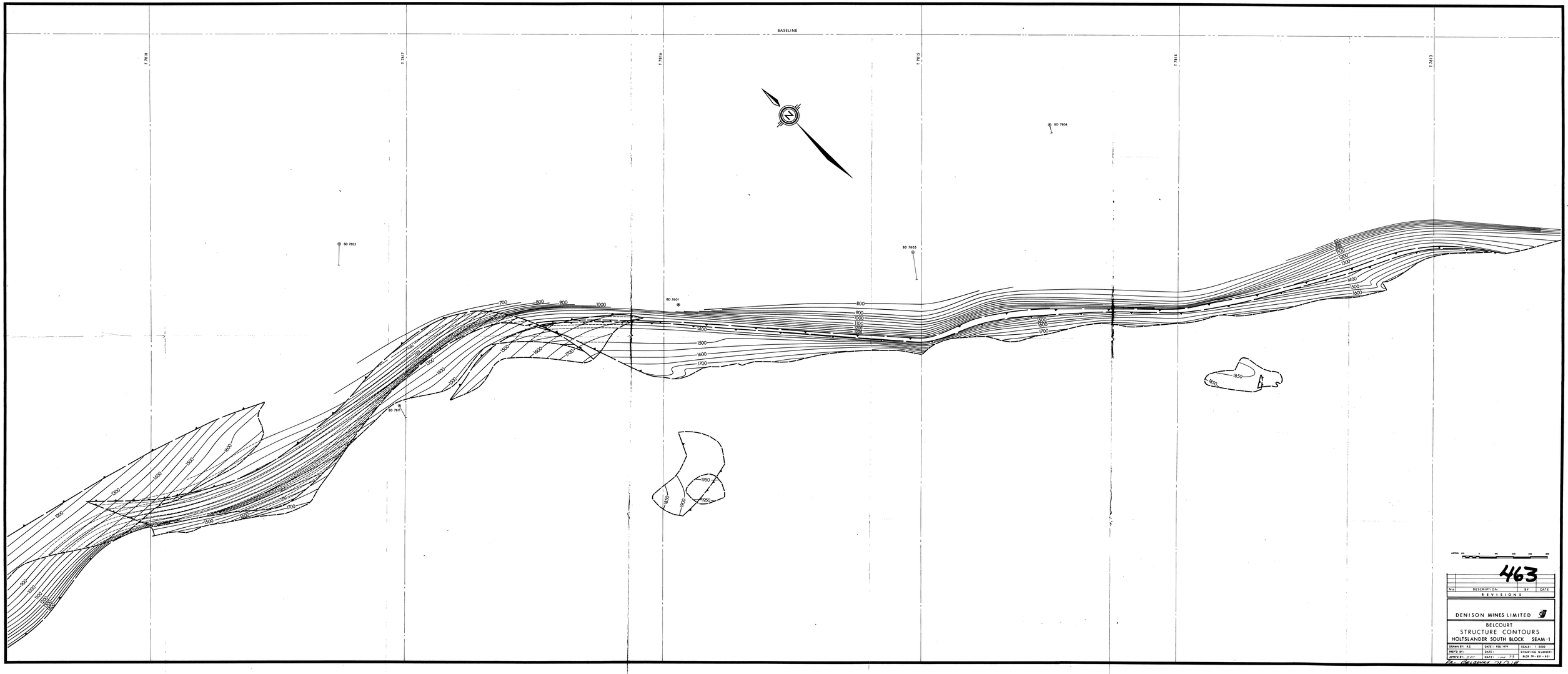
BASELINE
T 7818
T 7817
T 7816
T 7815
T 7814
T 7813
BD 7803
BD 7804
BD 7805
BD 7601
BD 7811
700
800
900
1000
1100
1200
1300
1400
1500
1600
1700
1850
1900
1950
METRES 100 0 100 200 300 400
463
No.
DESCRIPTION
BY
DATE
REVISIONS
DENISON MINES LIMITED
BELCOURT
STRUCTURE CONTOURS
HOLTSLANDER SOUTH BLOCK SEAM-1
DRAWN BY: R.Z.
DATE: FEB. 1979
SCALE: 1:2000
PREP'D BY:
DATE:
DRAWING NUMBER:
APPR'D BY:
DATE:
BLCK 79-831-001

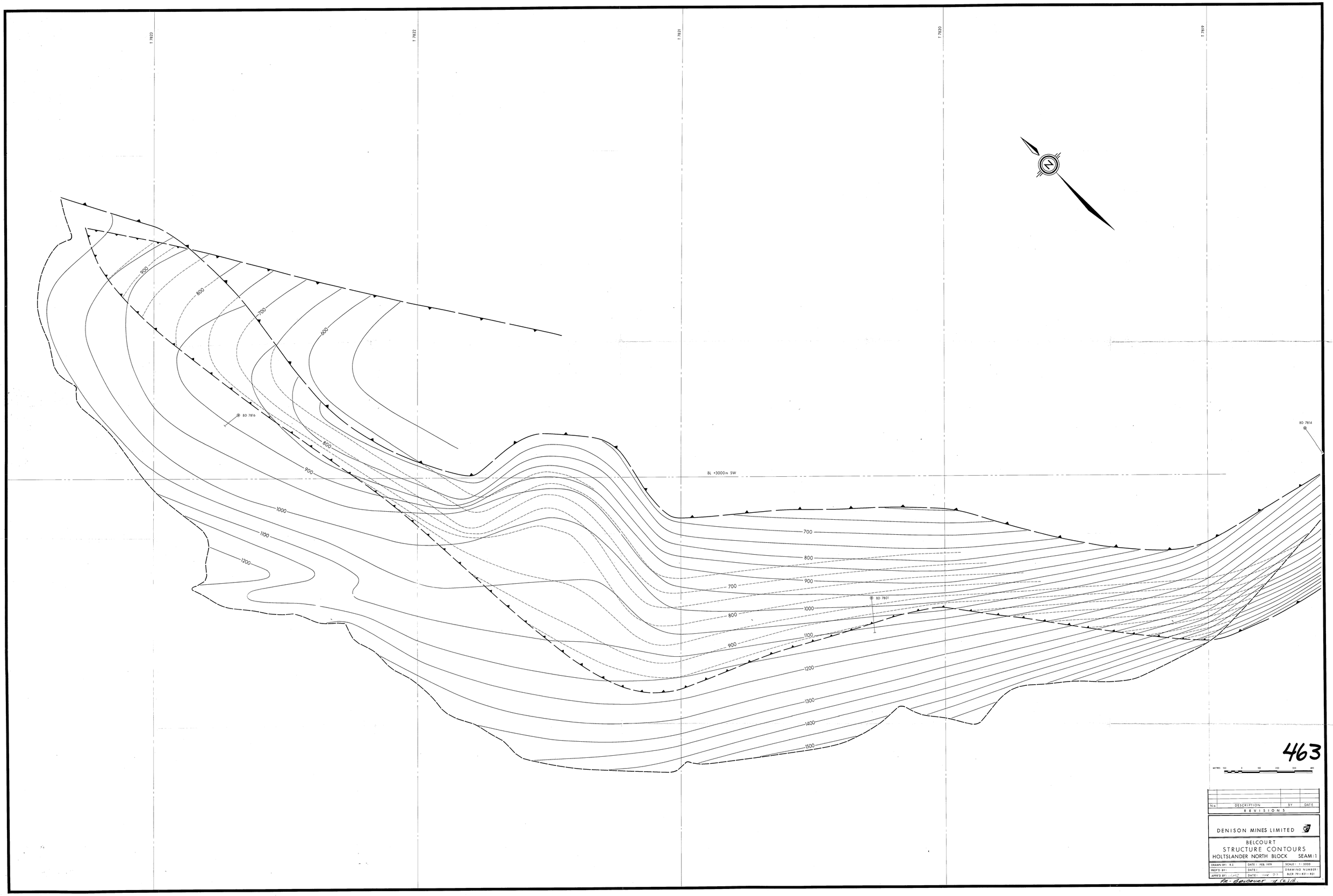

No.	DESCRIPTION	BY	DATE

REVISIONS

DENISON MINES LIMITED

BELCOURT
STRUCTURE CONTOURS
HOLTSLANDER NORTH BLOCK SEAM: 1

DRAWN BY: R.Z.	DATE: FEB. 1979	SCALE: 1:3000
PREP'D BY:	DATE:	DRAWING NUMBER:
APPR'D BY: [illegible]	DATE: [illegible]	BLCR 79-831-R01

PR-BELCOURT-11 (2)B.

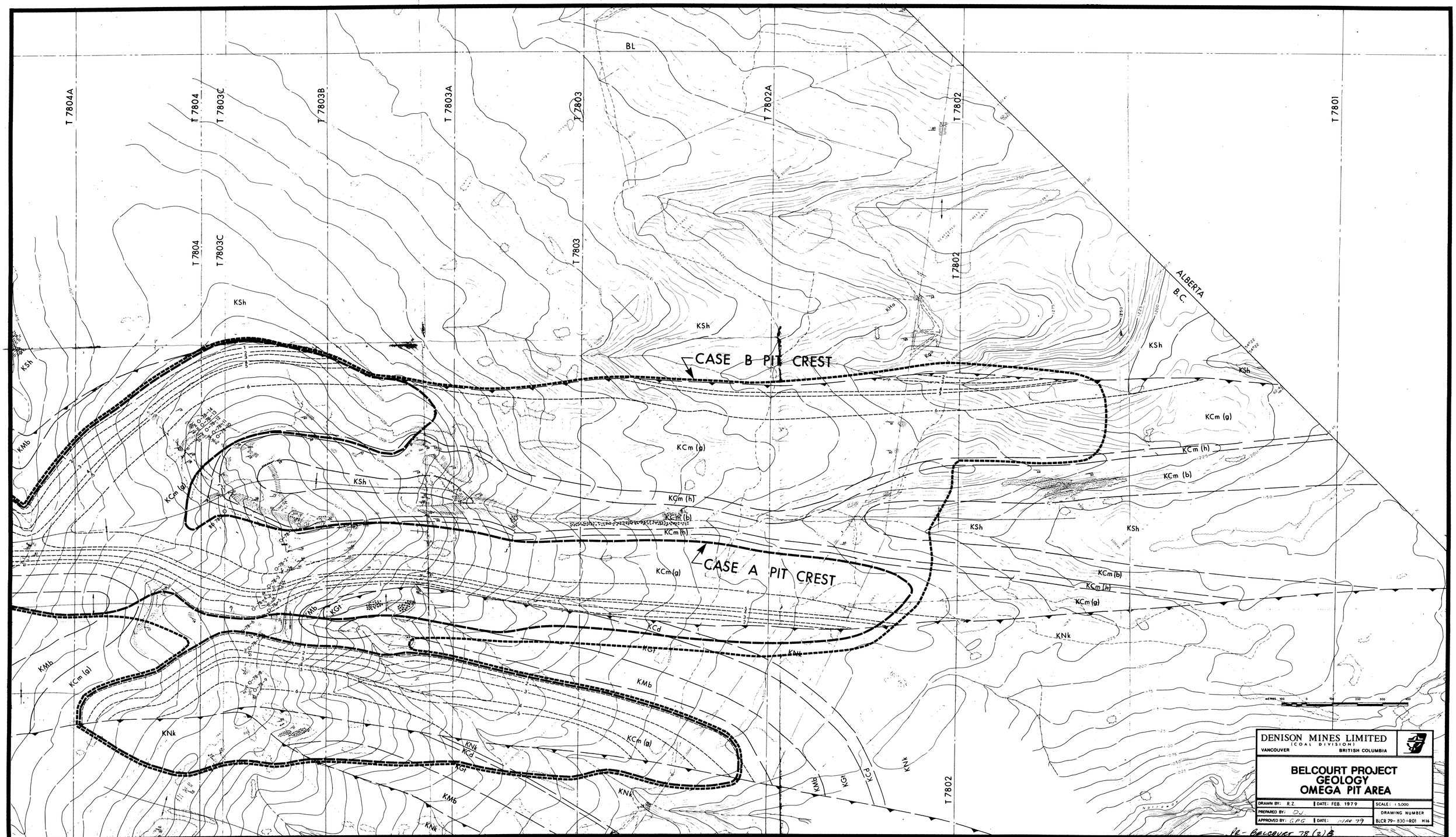

BL
T 7804A
T 7804
T 7803C
T 7803B
T 7803A
T 7803
T 7802A
T 7802
T 7801
ALBERTA
B.C.
CASE B PIT CREST
CASE A PIT CREST
KSh
KCm (g)
KCm (h)
KCm (b)
KMb
KGt
KCd
KNk
DENISON MINES LIMITED
(COAL DIVISION)
VANCOUVER
BRITISH COLUMBIA
BELCOURT PROJECT
GEOLOGY
OMEGA PIT AREA
DRAWN BY: R.Z.
DATE: FEB. 1979
SCALE: 1:5,000
PREPARED BY: DJ
APPROVED BY: GPG
DATE: MAR 79
DRAWING NUMBER
BLCR 79-830-R01 H16

463

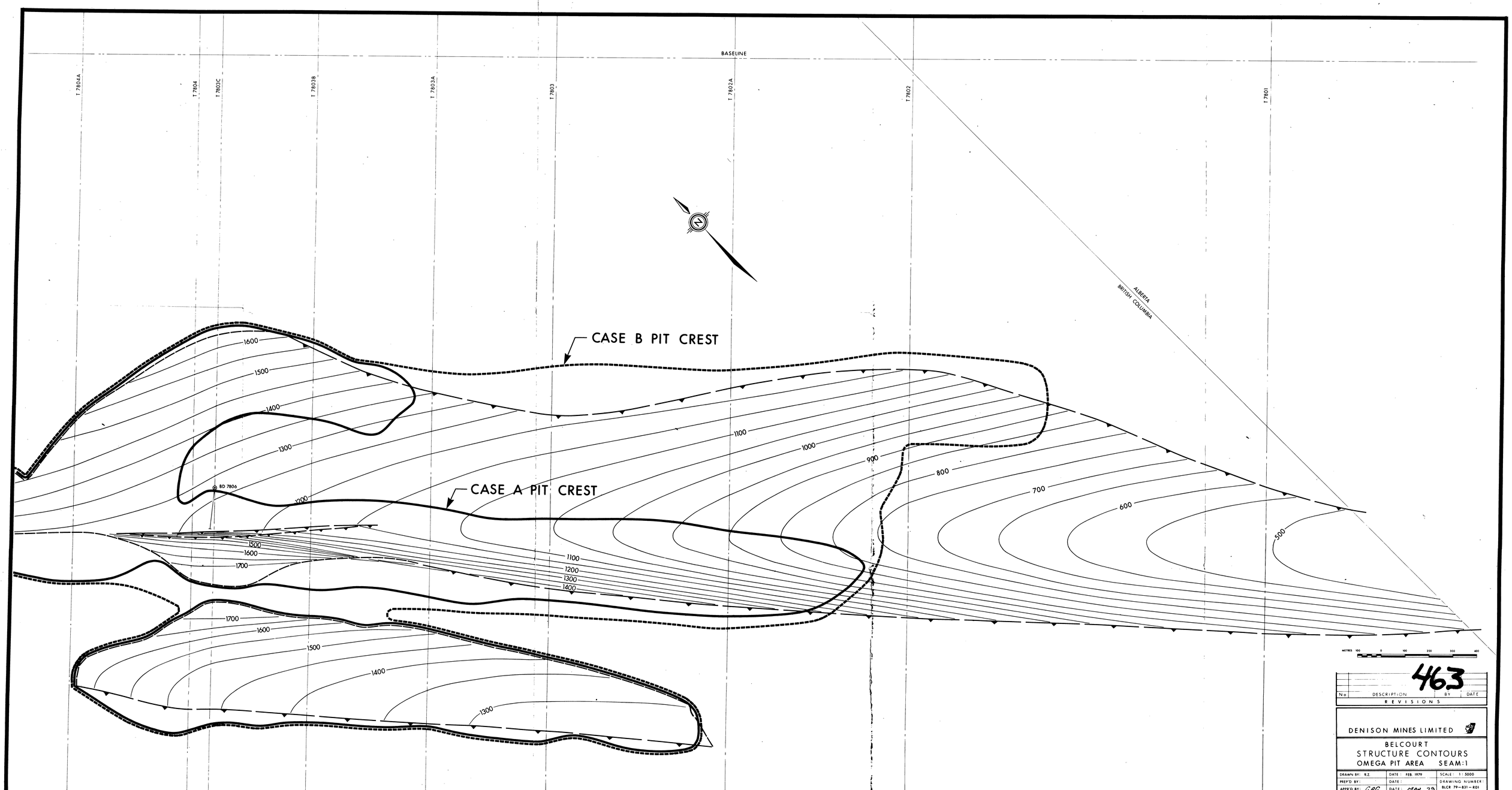
BASELINE
T 7804A
T 7804
T 7803C
T 7803B
T 7803A
T 7803
T 7802A
T 7802
T 7801
ALBERTA
BRITISH COLUMBIA
CASE B PIT CREST
CASE A PIT CREST
BD 7806
1600
1500
1400
1300
1200
1100
1000
900
800
700
600
500
1700
METRES 100 0 100 200 300 400
463
No
DESCRIPTION
BY
DATE
REVISIONS
DENISON MINES LIMITED
BELCOURT
STRUCTURE CONTOURS
OMEGA PIT AREA SEAM:1
DRAWN BY: R.Z.
DATE: FEB. 1979
SCALE: 1:5000
PREP'D BY:
DATE:
DRAWING NUMBER:
APPR'D BY: GPG
DATE: MAR 79
BLCR 79-831-R01
PR- BELCOURT 78(2)B.

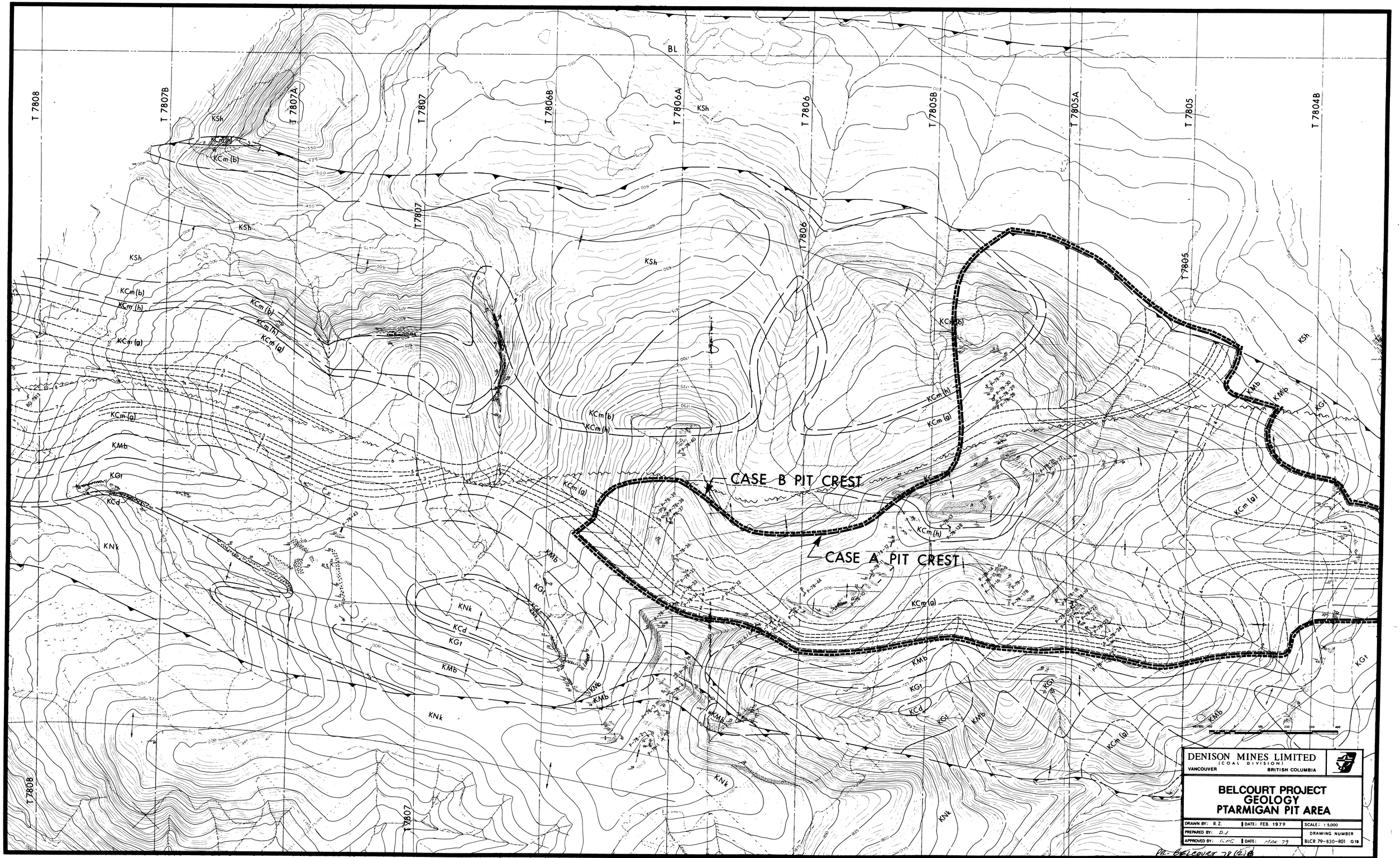

T 7808
T 7807B
T 7807A
T 7807
T 7806B
T 7806A
T 7806
T 7805B
T 7805A
T 7805
T 7804B
BL
KSh
KCm (b)
KCm (h)
KCm (g)
KMb
KGt
KCd
KNk
CASE B PIT CREST
CASE A PIT CREST
DENISON MINES LIMITED
(COAL DIVISION)
VANCOUVER
BRITISH COLUMBIA
BELCOURT PROJECT
GEOLOGY
PTARMIGAN PIT AREA
DRAWN BY: R.Z.
DATE: FEB. 1979
SCALE: 1:5,000
PREPARED BY: D.J.
APPROVED BY: G.P.G.
DATE: MAR 79
DRAWING NUMBER
BLCR 79-830-R01 G18

463

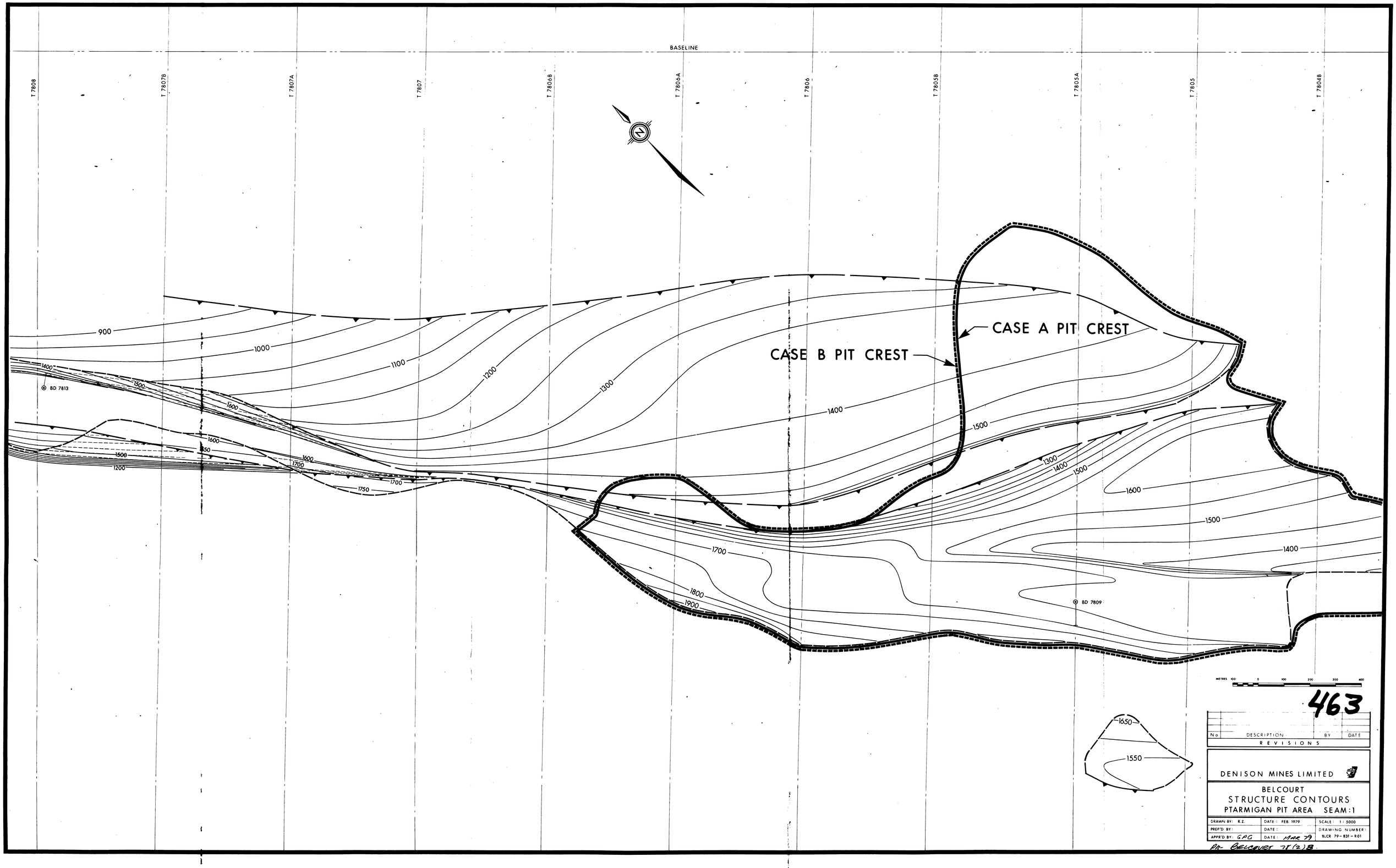
BASELINE
T 7808
T 7807B
T 7807A
T 7807
T 7806B
T 7806A
T 7806
T 7805B
T 7805A
T 7805
T 7804B
CASE A PIT CREST
CASE B PIT CREST
900
1000
1100
1200
1300
1400
1500
1600
1700
1750
1800
1900
BD 7813
BD 7809
1650
1550
METRES 100 0 100 200 300 400
463
No
DESCRIPTION
BY
DATE
REVISIONS
DENISON MINES LIMITED
BELCOURT
STRUCTURE CONTOURS
PTARMIGAN PIT AREA SEAM:1
DRAWN BY: R.Z.
DATE: FEB. 1979
SCALE: 1:5000
PREP'D BY:
DATE:
DRAWING NUMBER:
APPR'D BY: GPG
DATE: MAR 79
BLCR 79-831-R01
Pt- BELCOURT 78(2)B.

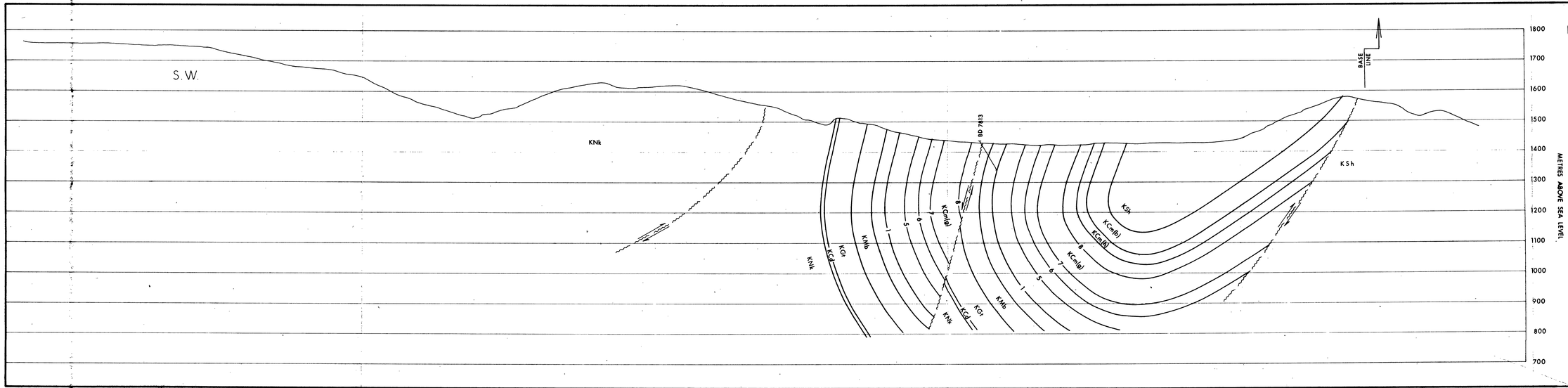

	KSh	SHAFTESBURY
	KCm (b)	BOULDER CREEK
	KCm (h)	HULLCROSS
	KCm (g)	GATES
	KMb	MOOSEBAR
	KGt	GETHING
	KCd	CADOMIN
	KNk	NIKANASSIN

463

NOTE : SEAM LINES REPRESENT BOTTOM OF SEAM

METRES 100 0 100 200 300 400

PR. BELCOURT 78(E)8.

DENISON MINES LIMITED
(COAL DIVISION)
VANCOUVER BRITISH COLUMBIA

BELCOURT
CROSS SECTION T 7808
PTARMIGAN PIT

DRAWN BY: EC	DATE: FEB '79	SCALE: 1:5000
PREPARED BY: D.J.	DATE: " "	DRAWING NUMBER
APPROVED BY: G.P.G.	DATE: MAR. '79	BLCR 78-822-R01

S.W.

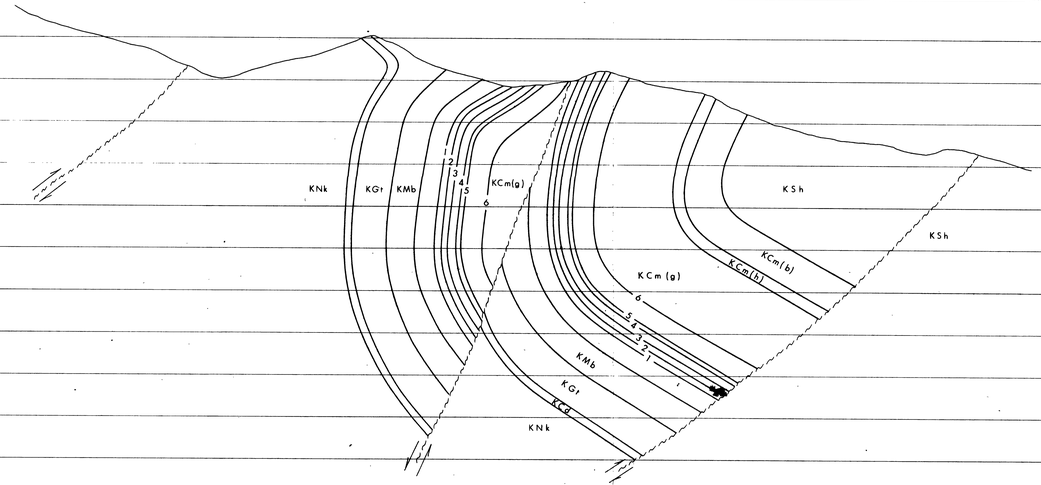

N.E.

1800
1700
1600
1500
1400
1300
1200
1100
1000
900
800

METRES ABOVE SEA LEVEL

	KSh	SHAFTESBURY
	KCm (b)	BOULDER CREEK
	KCm (h)	HULLCROSS
	KCm (g)	GATES
	KMb	MOOSEBAR
	KGr	GETHING
	KCd	CADOMIN
	KNk	NIKANASSIN

463

NOTE : SEAM LINES REPRESENT BOTTOM OF SEAM

METRES 100 0 100 200 300 400

Re- BELCOURT 78(2)B.

DENISON MINES LIMITED
(COAL DIVISION)
VANCOUVER BRITISH COLUMBIA

BELCOURT
CROSS SECTION T7807B
PTARMIGAN PIT

DRAWN BY: E.T.	DATE: FEB '79	SCALE: 1:5000	
PREPARED BY: D.J.	DATE: " "	DRAWING NUMBER	
APPROVED BY: G.P.G.	DATE: MAR '79	BLCR 78-822-R01	

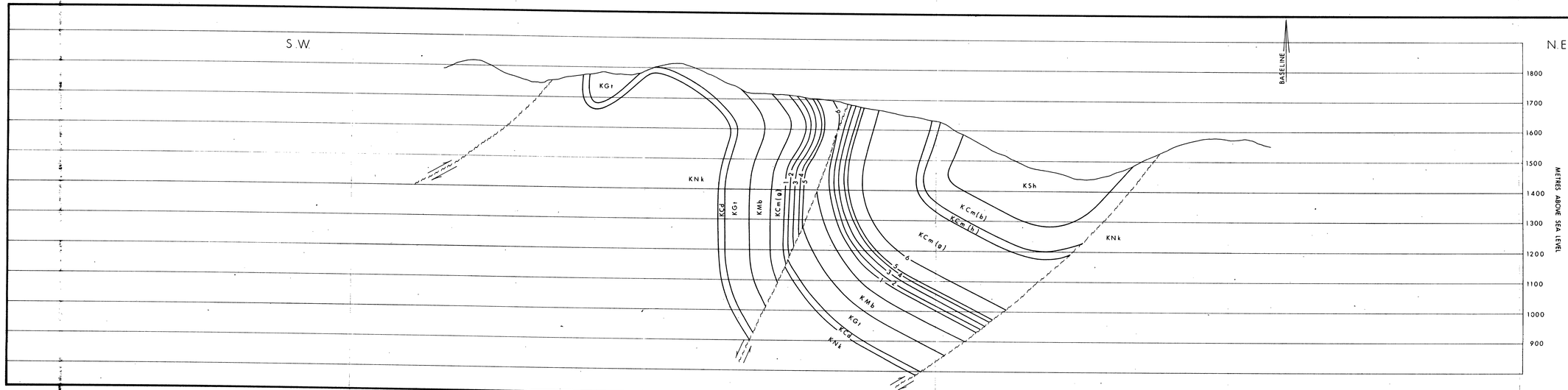

	KSh	SHAFTESBURY
	KCm (b)	BOULDER CREEK
	KCm (h)	HULLCROSS
	KCm (g)	GATES
	KMb	MOOSEBAR
	KGt	GETHING
	KCd	CADOMIN
	KNk	NIKANASSIN

463

NOTE: SEAM LINES REPRESENT BOTTOM OF SEAM

METRES 100 0 100 200 300 400

Pr - Belcourt X (2) B

DENISON MINES LIMITED
(COAL DIVISION)
VANCOUVER / BRITISH COLUMBIA

BELCOURT
CROSS SECTION T 7807 A.
PTARMIGAN PIT

DRAWN BY: ET	DATE: FEB. '79	SCALE: 1:5000	
PREPARED BY: D.J.	DATE: " "	DRAWING NUMBER BLCR 78-822-R01	
APPROVED BY: G.P.G.	DATE: MAR. '79		

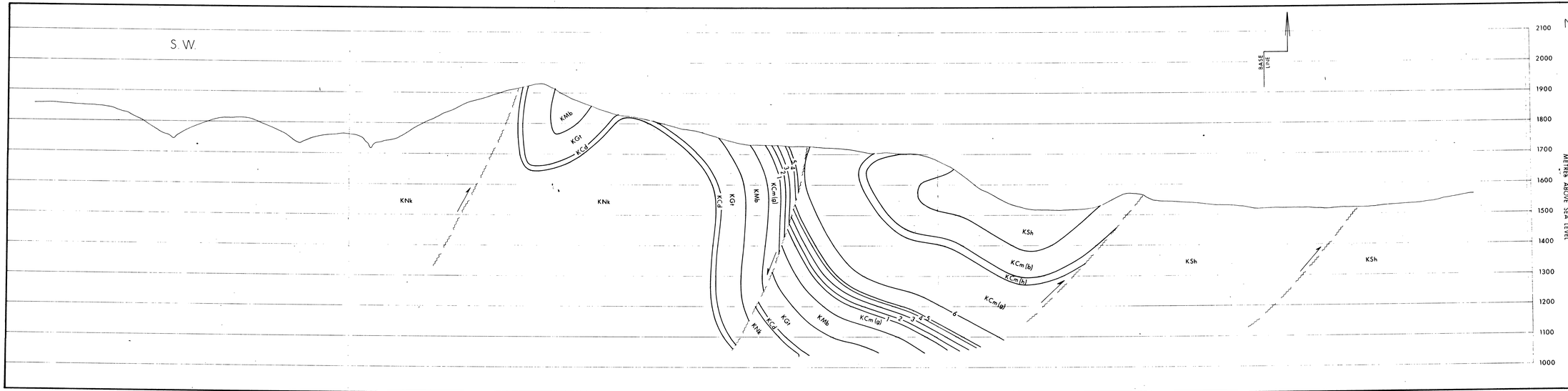

KSh	SHAFTESBURY
KCm (b)	BOULDER CREEK
KCm (h)	HULLCROSS
KCm (g)	GATES
KMb	MOOSEBAR
KGt	GETHING
KCd	CADOMIN
KNk	NIKANASSIN

463

NOTE : SEAM LINES REPRESENT BOTTOM OF SEAM

METRES 100 0 100 200 300 400

Pre-Belcourt Wells

DENISON MINES LIMITED
(COAL DIVISION)
VANCOUVER BRITISH COLUMBIA

BELCOURT
CROSS SECTION T7807
PTARMIGAN PIT

DRAWN BY: C.C.	DATE: FEB '79	SCALE: 1:5000	
PREPARED BY: D.J.	DATE: " "	DRAWING NUMBER	
APPROVED BY: G.P.G.	DATE: MAR '79	BLCR 78-822-R01	

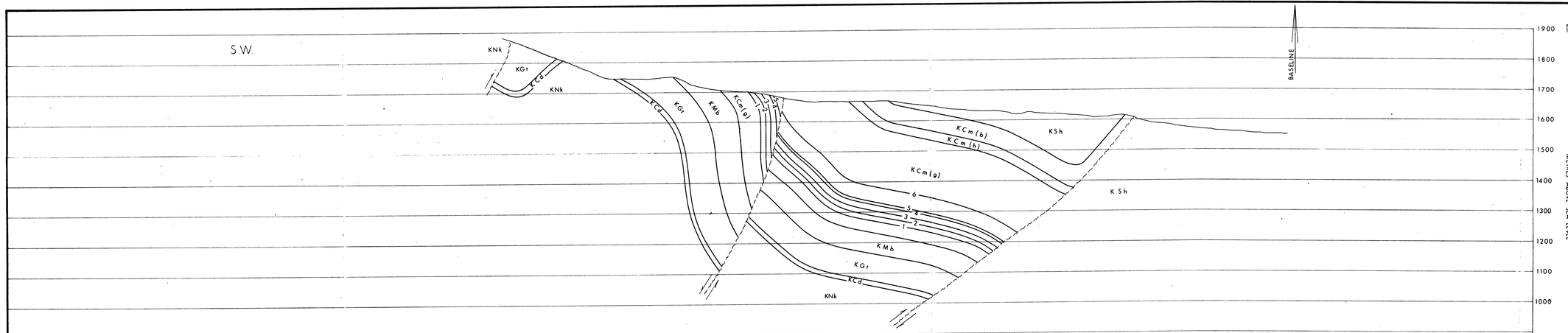

KSh	SHAFTESBURY
KCm (b)	BOULDER CREEK
KCm (h)	HULLCROSS
KCm (g)	GATES
KMb	MOOSEBAR
KGt	GETHING
KCd	CADOMIN
KNk	NIKANASSIN

463

NOTE : SEAM LINES REPRESENT BOTTOM OF SEAM.

METRES 100 0 100 200 300 400

RE- BELCOURT 78 G 1 B.

DENISON MINES LIMITED
COAL DIVISION
VANCOUVER BRITISH COLUMBIA

BELCOURT
CROSS SECTION T7806B
PTARMIGAN PIT

DRAWN BY: [illegible]	DATE: FEB '79	SCALE: 1:5000
PREPARED BY: D.J.	DATE: " "	DRAWING NUMBER
APPROVED BY: G.P.C.	DATE: MAR '79	BLCR 78-822-R01

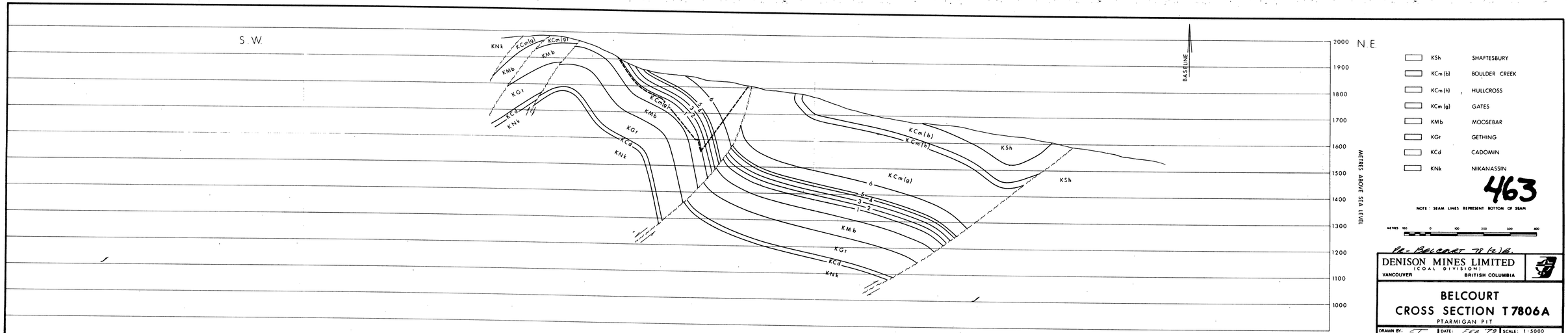

Re-Belcourt T(6)B.

DENISON MINES LIMITED
COAL DIVISION
VANCOUVER BRITISH COLUMBIA

BELCOURT
CROSS SECTION T7806A
PTARMIGAN PIT

DRAWN BY: C.T.	DATE: FEB '79	SCALE: 1:5000	
PREPARED BY: D.J.	DATE:	DRAWING NUMBER	
APPROVED BY: G.P.C.	DATE: MAR. '79	BLCR 78-822-801	

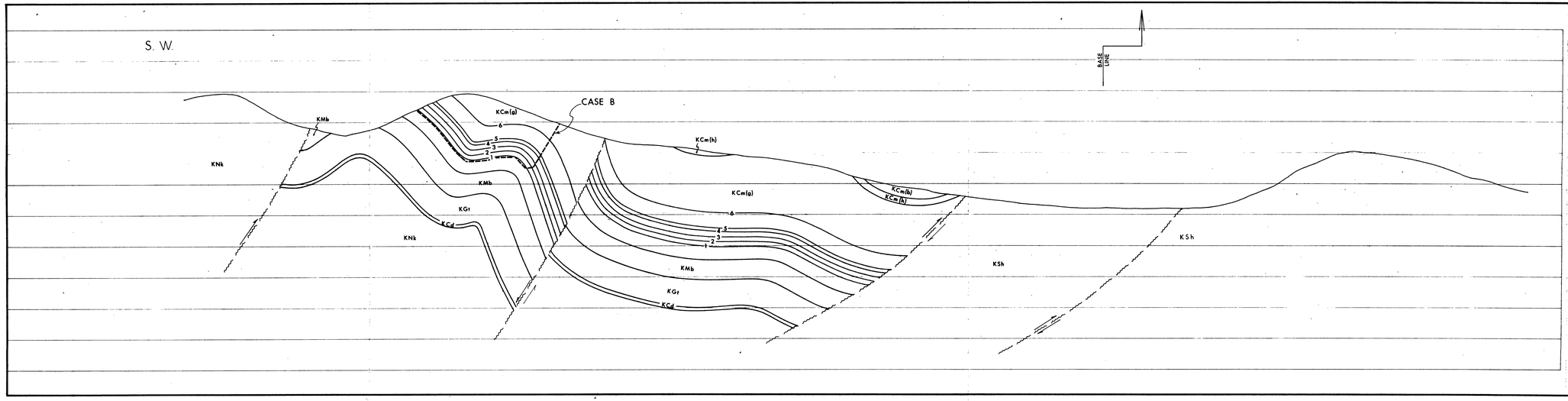
S. W.
N. E.
CASE B
BASE LINE
KMb
KCm(g)
KCm(h)
KNk
KGt
KCd
KSh
1
2
3
4
5
6
2100
2000
1900
1800
1700
1600
1500
1400
1300
1200
1100
1000
METRES ABOVE SEA LEVEL
KSh SHAFTESBURY
KCm (b) BOULDER CREEK
KCm (h) HULLCROSS
KCm (g) GATES
KMb MOOSEBAR
KGt GETHING
KCd CADOMIN
KNk NIKANASSIN
463
NOTE : SEAM LINES REPRESENT BOTTOM OF SEAM
METRES 100 0 100 200 300 400
Re-BELCOURT 7(2)B.
DENISON MINES LIMITED
(COAL DIVISION)
VANCOUVER BRITISH COLUMBIA
BELCOURT
CROSS SECTION T 7806
PTARMIGAN PIT
DRAWN BY: E C DATE: FEB 79 SCALE: 1:5000
PREPARED BY: D.J DATE: -- --
APPROVED BY: G.D.G DATE: MAR '79 DRAWING NUMBER
BLCR 78-822-R01

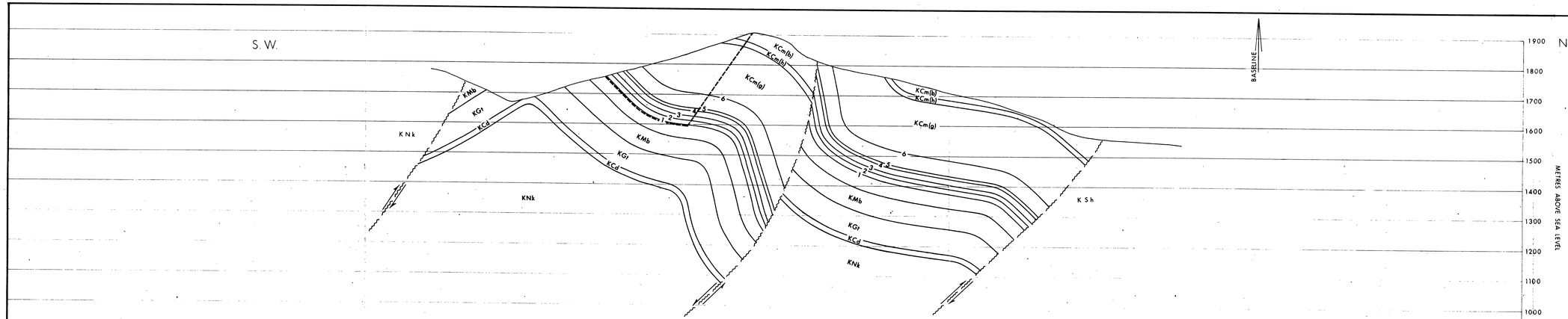

	KSh	SHAFTESBURY
	KCm (b)	BOULDER CREEK
	KCm (h)	HULLCROSS
	KCm (g)	GATES
	KMb	MOOSEBAR
	KGr	GETHING
	KCd	CADOMIN
	KNk	NIKANASSIN

463

NOTE : SEAM LINES REPRESENT BOTTOM OF SEAM

METRES 100 0 100 200 300 400

Pit - Belcourt 78(2)B.

DENISON MINES LIMITED
(COAL DIVISION)
VANCOUVER BRITISH COLUMBIA

BELCOURT
CROSS SECTION T 7805 B
PTARMIGAN PIT

DRAWN BY: CT	DATE: Feb '79	SCALE: 1:5000	
PREPARED BY: D.J.	DATE: " "	DRAWING NUMBER	
APPROVED BY: G.P.C.	DATE: MAR '79	BLCR 78-822-R01	

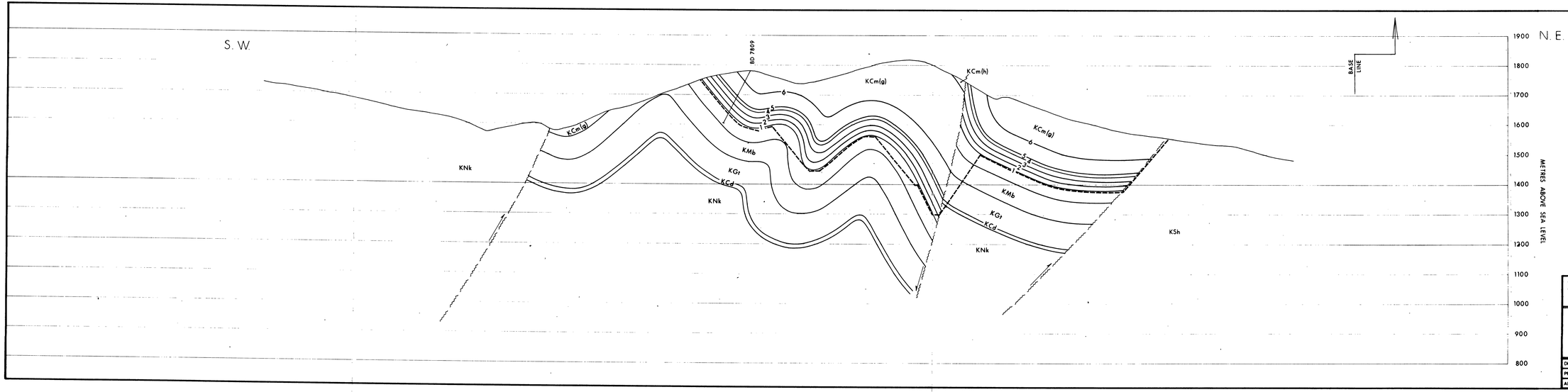

KSh	SHAFTESBURY
KCm (b)	BOULDER CREEK
KCm (h)	HULLCROSS
KCm (g)	GATES
KMb	MOOSEBAR
KGt	GETHING
KCd	CADOMIN
KNk	NIKANASSIN

NOTE: SEAM LINES REPRESENT BOTTOM OF SEAM

METRES 100 0 100 200 300 400

PR - BELCOURT 78(2)B.

DENISON MINES LIMITED
(COAL DIVISION)
VANCOUVER BRITISH COLUMBIA

BELCOURT
CROSS SECTION T 7805A
PTARMIGAN PIT

DRAWN BY: R.C.	DATE: FEB '79	SCALE: 1:5000	
PREPARED BY: D.J.	DATE: " "	DRAWING NUMBER	
APPROVED BY: G.P.G.	DATE: MAR '79	BLCR 78-822-R01	

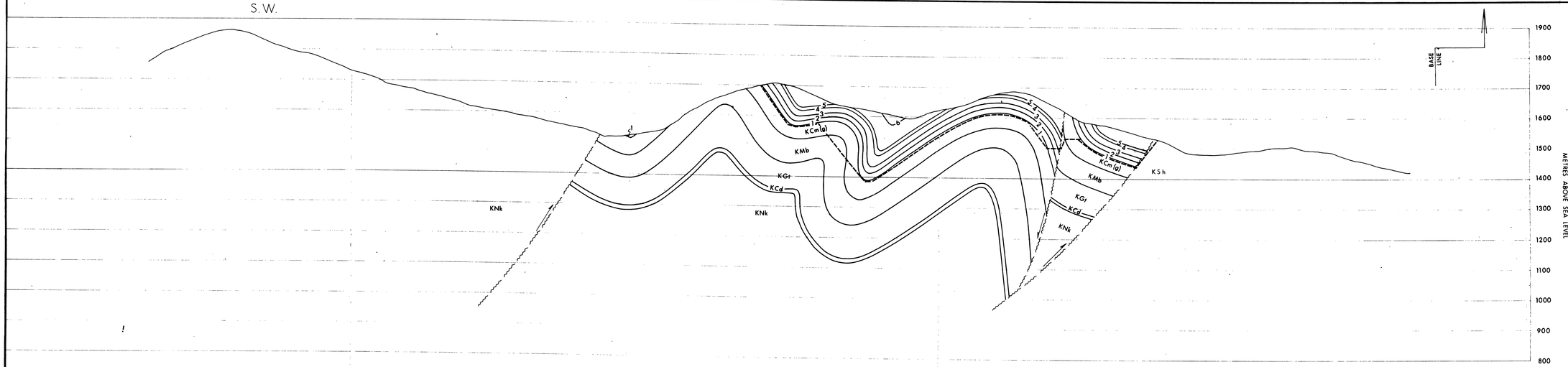

KSh	SHAFTESBURY
KCm (b)	BOULDER CREEK
KCm (h)	HULLCROSS
KCm (g)	GATES
KMb	MOOSEBAR
KGt	GETHING
KCd	CADOMIN
KNk	NIKANASSIN

463

NOTE: SEAM LINES REPRESENT BOTTOM OF SEAM

METRES 100 0 100 200 300 400

PR - BELCOURT 78 (2) B.

DENISON MINES LIMITED
(COAL DIVISION)
VANCOUVER BRITISH COLUMBIA

BELCOURT
CROSS SECTION T 7805
PTARMIGAN PIT

DRAWN BY: R C	DATE: FEB '79	SCALE: 1:5000
PREPARED BY: D. J.	DATE: " "	DRAWING NUMBER BLCR 78-822-R01
APPROVED BY: G. P. G.	DATE: MAR '79	

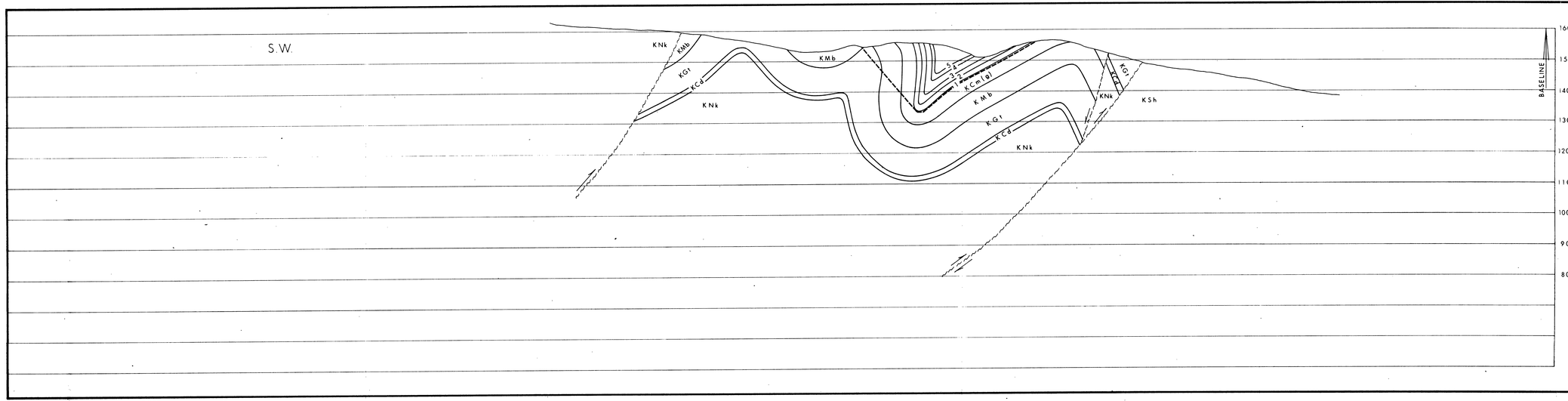

KSh	SHAFTESBURY
KCm (b)	BOULDER CREEK
KCm (h)	HULLCROSS
KCm (g)	GATES
KMb	MOOSEBAR
KGr	GETHING
KCd	CADOMIN
KNk	NIKANASSIN

463

NOTE : SEAM LINES REPRESENT BOTTOM OF SEAM

METRES 100 0 100 200 300 400

Re- Belcourt 78(2)B.

DENISON MINES LIMITED
(COAL DIVISION)
VANCOUVER BRITISH COLUMBIA

BELCOURT
CROSS SECTION T 7804B
PTARMIGAN PIT

DRAWN BY: ET	DATE: Feb 79	SCALE: 1:5000
PREPARED BY: D.J.	DATE: "	"
APPROVED BY: G.P.G.	DATE: MAR 79	DRAWING NUMBER BLCR 78-822-R01

T 7823A
T 7823
T 7822B
T 7822A
T 7822
T 7821A
T 7821
T 7820A
T 7820
T 7819A
T 7819

KCm (g)
KCm (h)
KCm (b)
KSh
KCm(s)
KCm (a)
KCm(b)
KMb
KG1
KCd
KNk

BL +3000m SW

CASE A PIT CREST
CASE B PIT CREST

DENISON MINES LIMITED
(COAL DIVISION)
VANCOUVER BRITISH COLUMBIA

BELCOURT PROJECT
GEOLOGY
HOLTSLANDER NORTH PIT AREA

DRAWN BY	R.Z.	DATE FEB 1979	SCALE 1:5000
PREPARED BY	D.J.		DRAWING NUMBER
APPROVED BY	C.P.C.	DATE MAR 79	BLCR 79-830-801 G17

PR: Belcourt 78(2)B.

463

No.	DESCRIPTION	BY	DATE
	REVISIONS		

DENISON MINES LIMITED

BELCOURT
STRUCTURE CONTOURS
HOLTSLANDER NORTH PIT AREA SEAM: 1

DRAWN BY: R.Z.	DATE: FEB. 1979	SCALE: 1:5000
PREP'D BY:	DATE:	DRAWING NUMBER
APPR'D BY: GPC	DATE: MAR 79	BLCR 79-831-R01

PA - BELCOURT 79 (2) B.

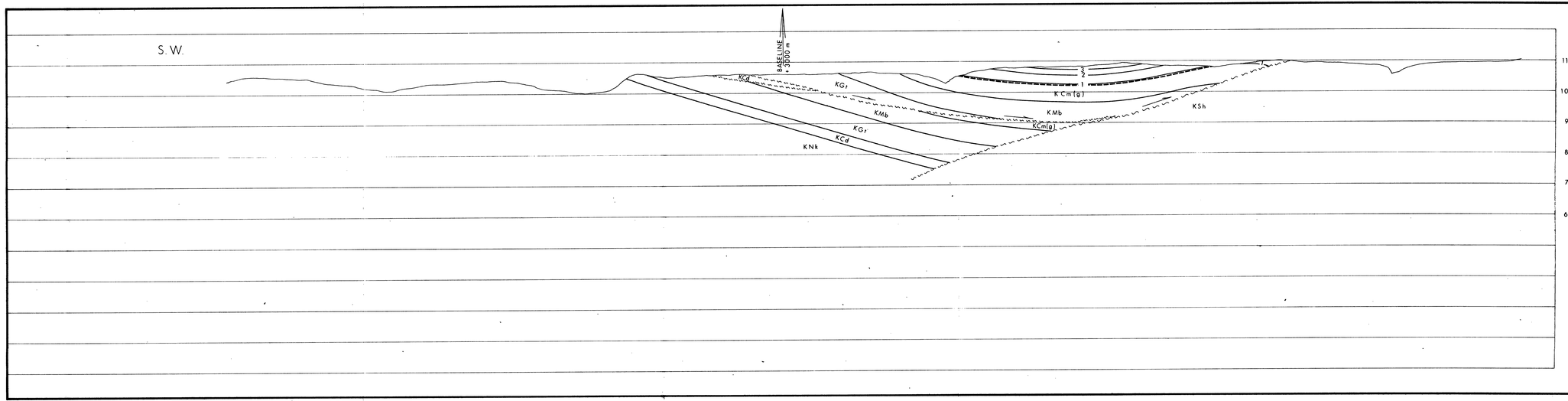

	KSh	SHAFTESBURY
	KCm (b)	BOULDER CREEK
	KCm (h)	HULLCROSS
	KCm (g)	GATES
	KMb	MOOSEBAR
	KGr	GETHING
	KCd	CADOMIN
	KNk	NIKANASSIN

463

NOTE : SEAM LINES REPRESENT BOTTOM OF SEAM

METRES 100 0 100 200 300 400

Re- Belcourt 71(2)B.

DENISON MINES LIMITED
(COAL DIVISION)
VANCOUVER BRITISH COLUMBIA

BELCOURT
CROSS SECTION T 7823A
HOLTSLANDER NORTH PIT

DRAWN BY: CT	DATE: FEB '79	SCALE: 1:5000	
PREPARED BY: D.S.	DATE:	DRAWING NUMBER	
APPROVED BY: G.P.G.	DATE: MAR '79	BLCR 78-822-R01	

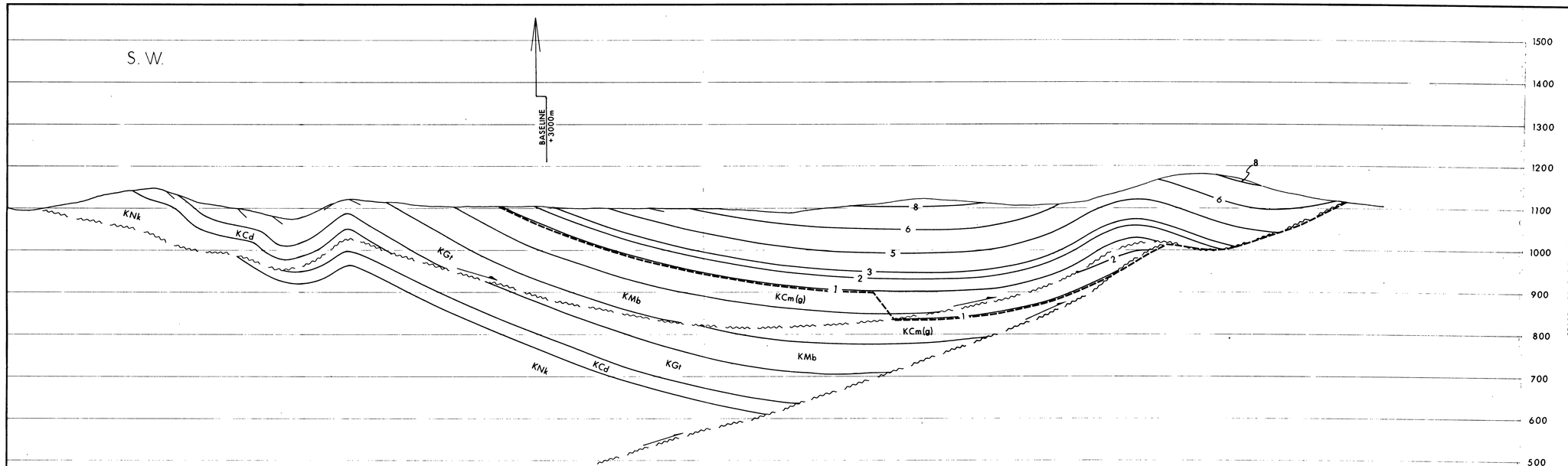

MR - BELCOURT 78 (2) B.

DENISON MINES LIMITED
(COAL DIVISION)
VANCOUVER BRITISH COLUMBIA

BELCOURT
CROSS SECTION T7823
HOLTSLANDER NORTH PIT

DRAWN BY: R.C	DATE: FEB '79	SCALE: 1:5000	
PREPARED BY: D.J.	DATE: " "	DRAWING NUMBER	
APPROVED BY: G.P.G.	DATE: MAR '79	BLCR 78-822-R01	

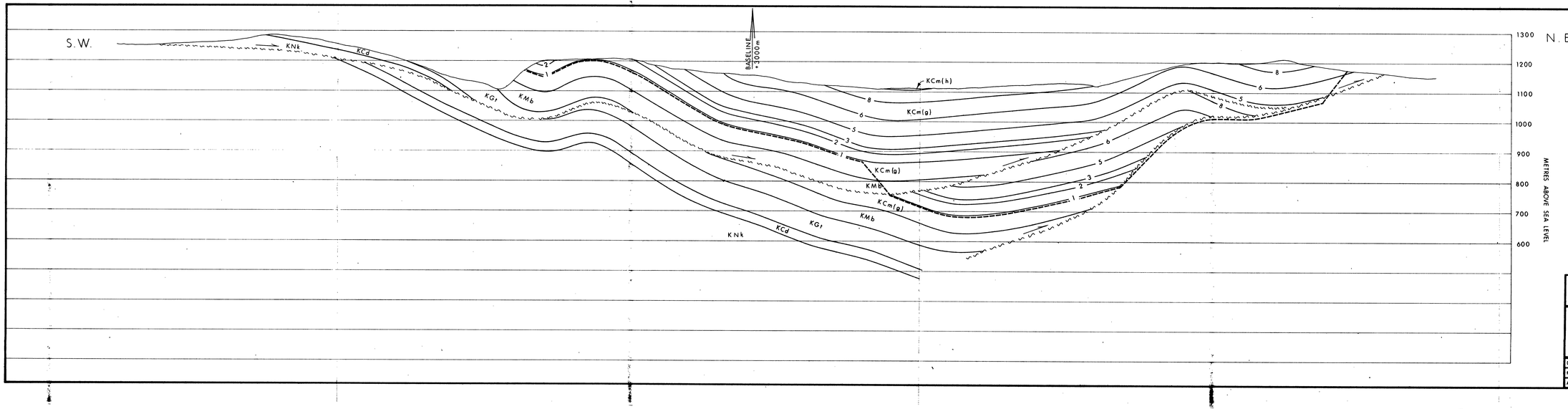

KSh	SHAFTESBURY
KCm (b)	BOULDER CREEK
KCm (h)	HULLCROSS
KCm (g)	GATES
KMb	MOOSEBAR
KGt	GETHING
KCd	CADOMIN
KNk	NIKANASSIN

463

NOTE: SEAM LINES REPRESENT BOTTOM OF SEAM

METRES 100 0 100 200 300 400

PR - BELCOURT 78(2)B.

DENISON MINES LIMITED
(COAL DIVISION)
VANCOUVER BRITISH COLUMBIA

BELCOURT
CROSS SECTION T7822B
HOLTSLANDER NORTH PIT

DRAWN BY: ET	DATE: FEB '79	SCALE: 1:5000	
PREPARED BY: D.J.	DATE: " "	DRAWING NUMBER BLCR 78-822-R01	
APPROVED BY: G.P.G.	DATE: MAR '79		

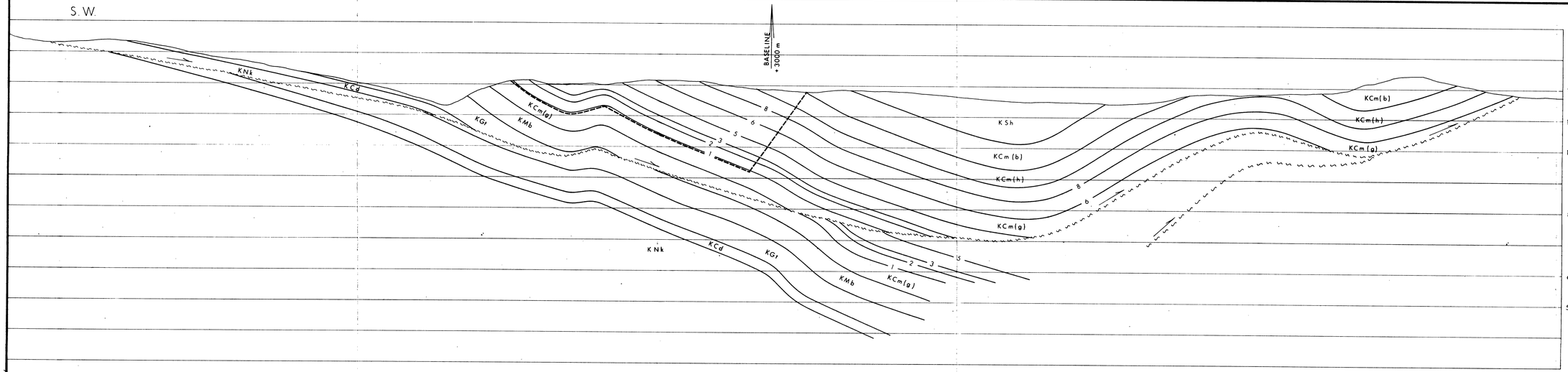

	KSh	SHAFTESBURY
	KCm (b)	BOULDER CREEK
	KCm (h)	HULLCROSS
	KCm (g)	GATES
	KMb	MOOSEBAR
	KGt	GETHING
	KCd	CADOMIN
	KNk	NIKANASSIN

463

NOTE - SEAM LINES REPRESENT BOTTOM OF SEAM

METRES 100 0 100 200 300 400

Re-Belcourt 78(2)B.

DENISON MINES LIMITED
(COAL DIVISION)
VANCOUVER BRITISH COLUMBIA

BELCOURT
CROSS SECTION T 7822A
HOLTSLANDER NORTH PIT

DRAWN BY: ET	DATE: FEB '79	SCALE: 1:5000	
PREPARED BY: D. J.	DATE: " "	DRAWING NUMBER	
APPROVED BY: G. P. G.	DATE: MAR '79	BLCR 78-822-R01	

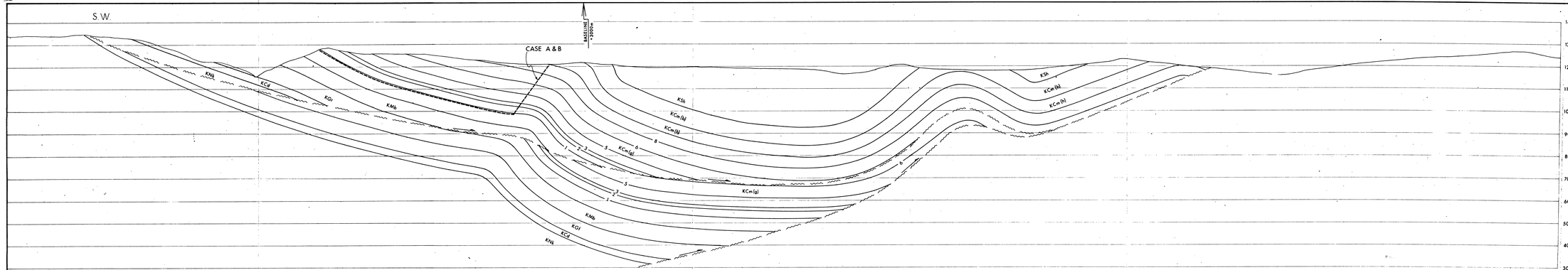

KSh	SHAFTESBURY	
KCm (b)	BOULDER CREEK	
KCm (h)	HULLCROSS	
KCm (g)	GATES	
KMb	MOOSEBAR	
KGt	GETHING	
KCd	CADOMIN	
KNk	NIKANASSIN	

463

NOTE SEAM LINES REPRESENT BOTTOM OF SEAM

METRES 100 0 100 200 300 400

Re-Belcourt 78-02-28

DENISON MINES LIMITED (COAL DIVISION)
VANCOUVER BRITISH COLUMBIA

BELCOURT
CROSS SECTION T 7822
HOLTSLANDER NORTH PIT

DRAWN BY: R.C.	DATE: FEB '78	SCALE: 1:5000	
PREPARED BY: D.J.	DATE: - -	DRAWING NUMBER	
APPROVED BY: G.P.G.	DATE: MAR '78	BLCR 78-802-801	

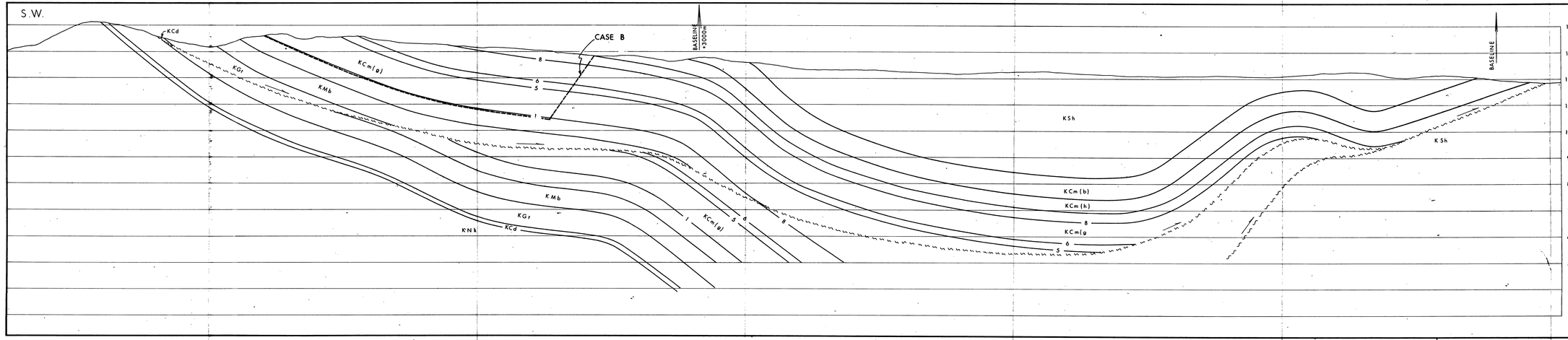

	KSh	SHAFTESBURY
	KCm (b)	BOULDER CREEK
	KCm (h)	HULLCROSS
	KCm (g)	GATES
	KMb	MOOSEBAR
	KGr	GETHING
	KCd	CADOMIN
	KNk	NIKANASSIN

463

NOTE : SEAM LINES REPRESENT BOTTOM OF SEAM

METRES 100 0 100 200 300 400

PR - BELCOURT 78(2)16.

DENISON MINES LIMITED
(COAL DIVISION)
VANCOUVER BRITISH COLUMBIA

BELCOURT
CROSS SECTION T 7821A
HOLTSLANDER NORTH PIT

DRAWN BY: EC	DATE: FEB 79	SCALE: 1:5000	
PREPARED BY: D.J.	DATE: " "	DRAWING NUMBER	
APPROVED BY: G.P.G.	DATE: MAR 79	BLCR 78-822-R01	

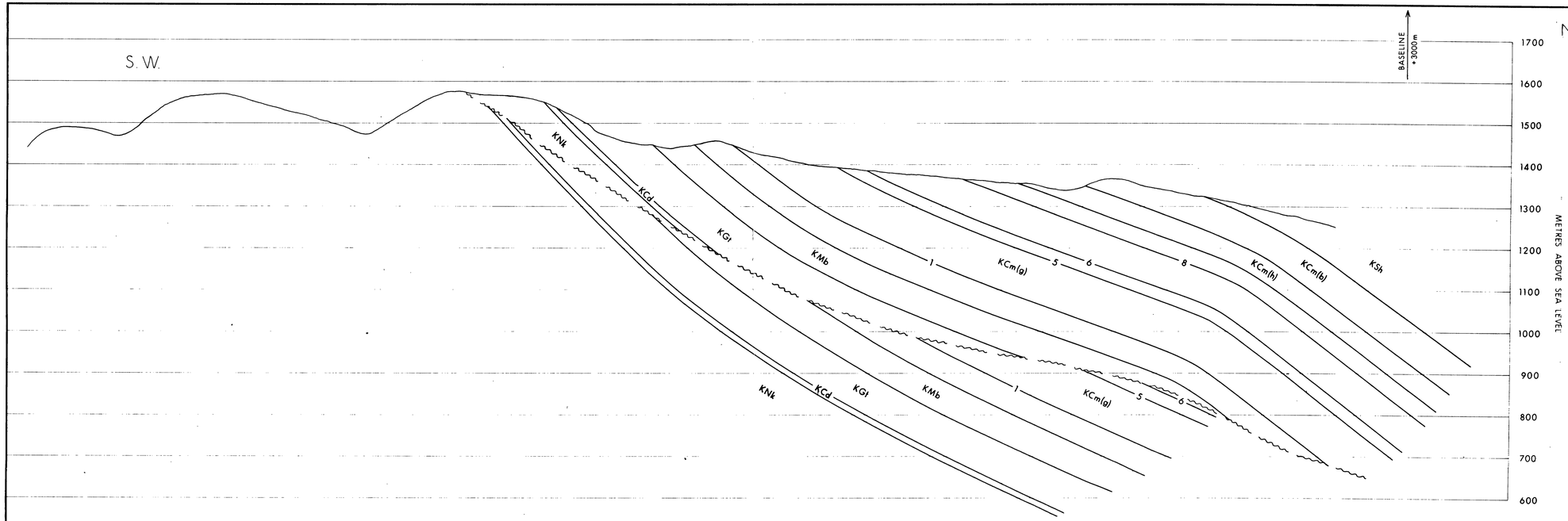

KSh	SHAFTESBURY
KCm (b)	BOULDER CREEK
KCm (h)	HULLCROSS
KCm (g)	GATES
KMb	MOOSEBAR
KGt	GETHING
KCd	CADOMIN
KNk	NIKANASSIN

463

NOTE SEAM LINES REPRESENT BOTTOM OF SEAM

METRES 100 0 100 200 300 400

RE: BELCOURT 74(2)B.

DENISON MINES LIMITED
COAL DIVISION
VANCOUVER BRITISH COLUMBIA

BELCOURT
CROSS SECTION T7821
HOLTSLANDER NORTH

DRAWN BY: R C	DATE: FEB '79	SCALE: 1:5000	
PREPARED BY: D. J.	DATE: "	"	DRAWING NUMBER
APPROVED BY: G. P. C.	DATE: MAR '79		BLCR 78-822-R01

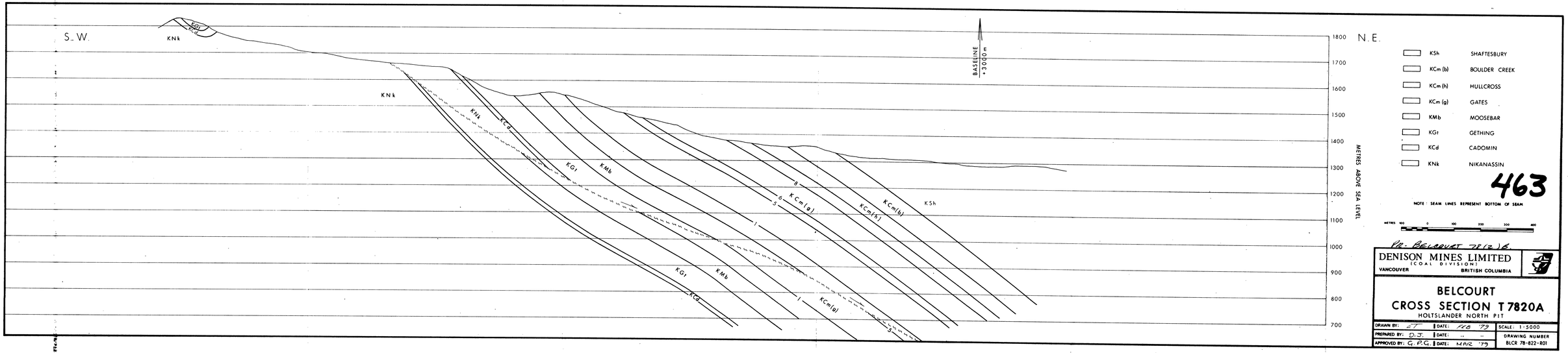
S.W.
N.E.
KNk
KCd
KGt
KMb
KCm(g)
KCm(h)
KCm(b)
KSh
1
2
3
5
6
8
BASELINE +3000m
1800
1700
1600
1500
1400
1300
1200
1100
1000
900
800
700
METRES ABOVE SEA LEVEL
KSh SHAFTESBURY
KCm (b) BOULDER CREEK
KCm (h) HULLCROSS
KCm (g) GATES
KMb MOOSEBAR
KGt GETHING
KCd CADOMIN
KNk NIKANASSIN
463
NOTE : SEAM LINES REPRESENT BOTTOM OF SEAM
METRES 100 0 100 200 300 400
Re: BELCOURT 7820B.
DENISON MINES LIMITED
(COAL DIVISION)
VANCOUVER BRITISH COLUMBIA
BELCOURT
CROSS SECTION T 7820A
HOLTSLANDER NORTH PIT
DRAWN BY: ET DATE: FEB '79
SCALE: 1:5000
PREPARED BY: D.J. DATE: " "
DRAWING NUMBER
APPROVED BY: G.P.G. DATE: MAR '79
BLCR 78-822-R01

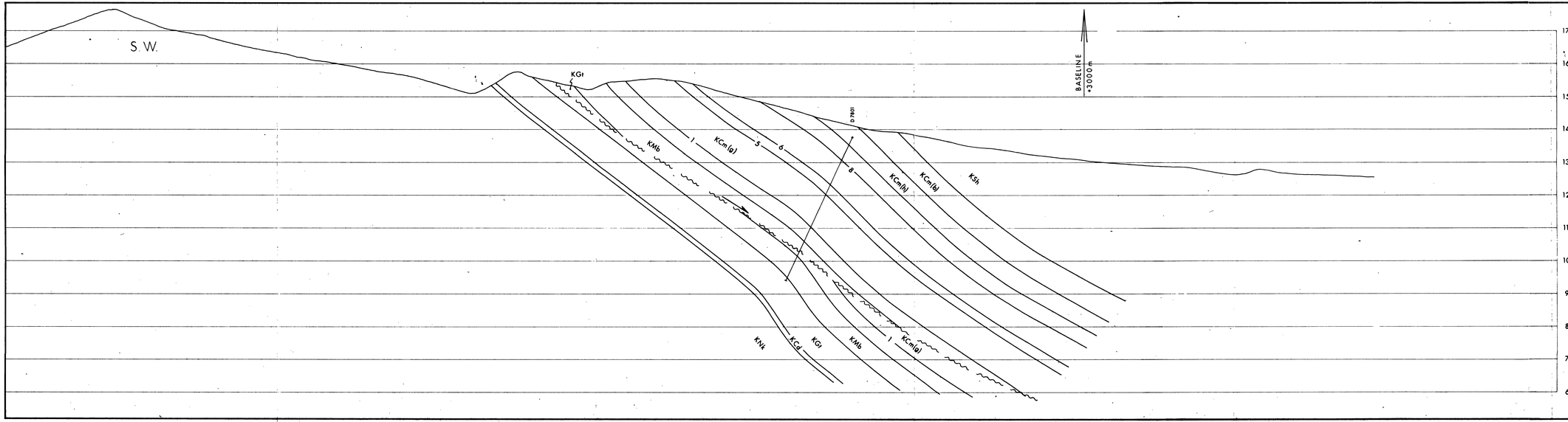

	KSh	SHAFTESBURY
	KCm (b)	BOULDER CREEK
	KCm (h)	HULLCROSS
	KCm (g)	GATES
	KMb	MOOSEBAR
	KGt	GETHING
	KCd	CADOMIN
	KNk	NIKANASSIN

463

NOTE - SEAM LINES REPRESENT BOTTOM OF SEAM

METRES 100 0 100 200 300 400

Re- BELCOURT 7F(2)B.

DENISON MINES LIMITED
(COAL DIVISION)
VANCOUVER BRITISH COLUMBIA

BELCOURT
CROSS SECTION T 7820
HOLTSLANDER NORTH PIT

DRAWN BY: R.C.	DATE: FEB '79	SCALE: 1:5000	
PREPARED BY: D.J.	DATE: "	DRAWING NUMBER	
APPROVED BY: G.P.G.	DATE: MAR '79	BLCR 78-822-R01	

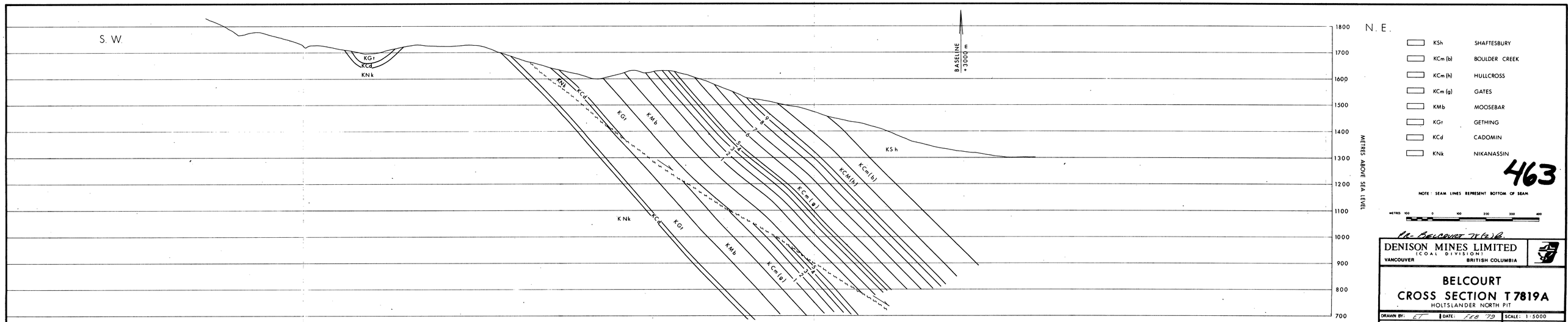

RE-BELCOURT 78(2)B.

DENISON MINES LIMITED
(COAL DIVISION)
VANCOUVER BRITISH COLUMBIA

BELCOURT
CROSS SECTION T7819A
HOLTSLANDER NORTH PIT

DRAWN BY: ET	DATE: FEB '79	SCALE: 1:5000
PREPARED BY: D.J.	DATE: "	DRAWING NUMBER BLCR 78-822-R01
APPROVED BY: G.P.G.	DATE: MAR '79	

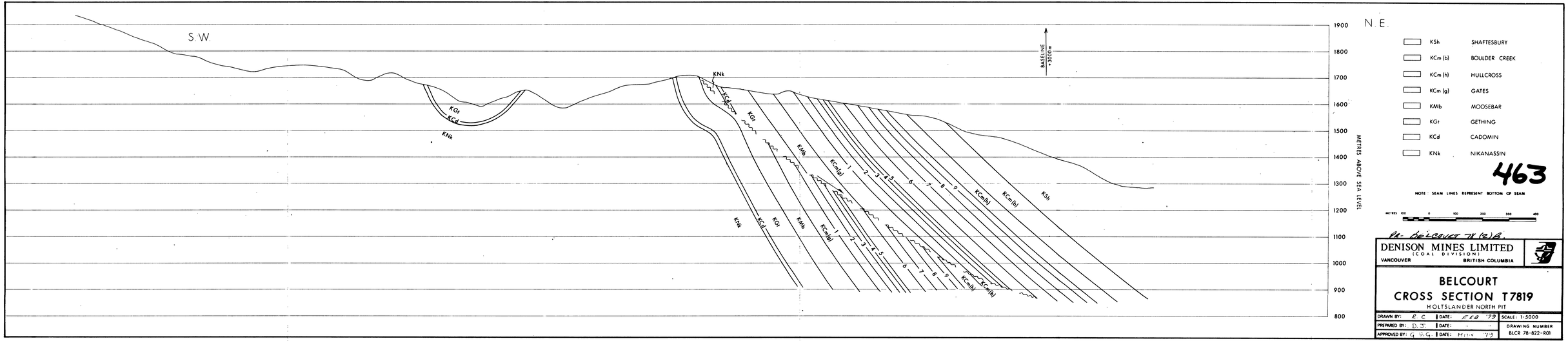
S.W.
N.E.
KNk
KGt
KCd
KGt
KMb
KCm(g)
KCm(h)
KCm(b)
KSh
BASELINE
+3000m
1900
1800
1700
1600
1500
1400
1300
1200
1100
1000
900
800
METRES ABOVE SEA LEVEL
KSh SHAFTESBURY
KCm (b) BOULDER CREEK
KCm (h) HULLCROSS
KCm (g) GATES
KMb MOOSEBAR
KGt GETHING
KCd CADOMIN
KNk NIKANASSIN
463
NOTE: SEAM LINES REPRESENT BOTTOM OF SEAM
METRES 100 0 100 200 300 400
M- BELCOURT 78(2)B.
DENISON MINES LIMITED
(COAL DIVISION)
VANCOUVER BRITISH COLUMBIA
BELCOURT
CROSS SECTION T7819
HOLTSLANDER NORTH PIT
DRAWN BY: E.C DATE: FEB '79 SCALE: 1:5000
PREPARED BY: D.J. DATE:
APPROVED BY: G.C.G. DATE: MAR '79
DRAWING NUMBER
BLCR 78-822-R01

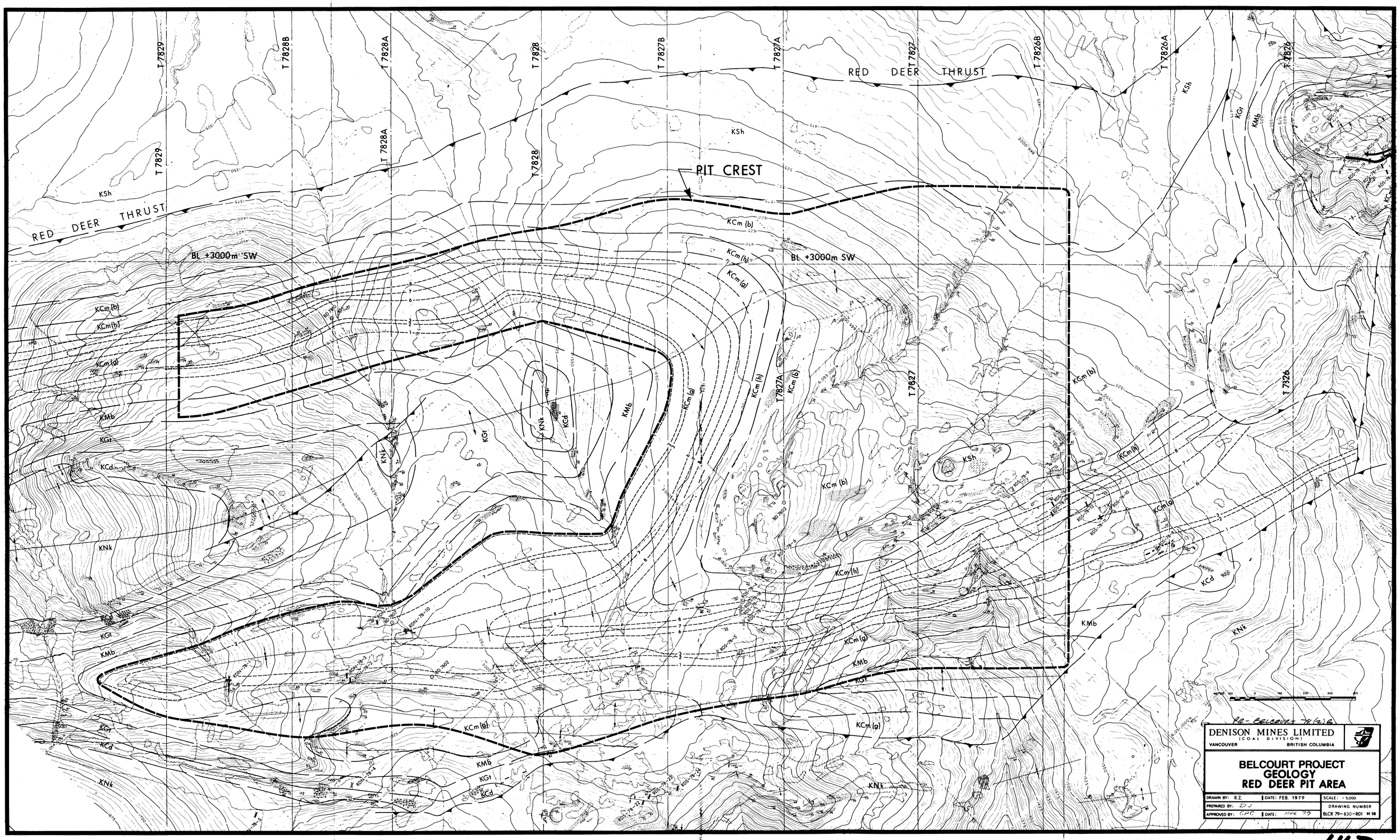
RED DEER THRUST
PIT CREST
BL +3000m SW
T 7829
T 7828B
T 7828A
T 7828
T 7827B
T 7827A
T 7827
T 7826B
T 7826A
T 7826
KSh
KCm (b)
KCm (h)
KCm (g)
KMb
KGt
KCd
KNk
DENISON MINES LIMITED
(COAL DIVISION)
VANCOUVER
BRITISH COLUMBIA
BELCOURT PROJECT
GEOLOGY
RED DEER PIT AREA
DRAWN BY: R.Z.
DATE: FEB. 1979
SCALE: 1:5,000
PREPARED BY: DJ
APPROVED BY: GPC
DATE: MAR 79
DRAWING NUMBER
BLCR 79-830-R01 H 18

463

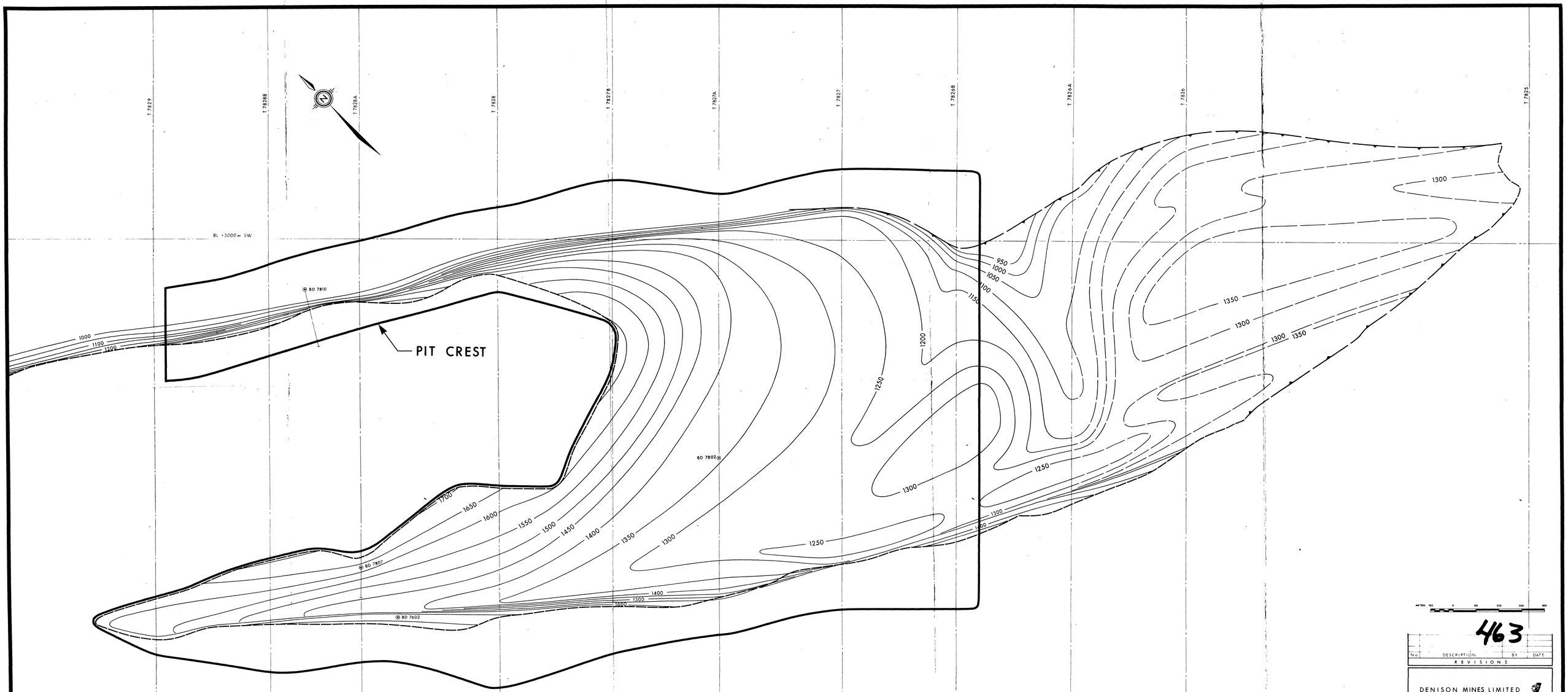

463

No.	DESCRIPTION	BY	DATE
	REVISIONS		

DENISON MINES LIMITED

BELCOURT
STRUCTURE CONTOURS
RED DEER PIT AREA SEAM: 1

DRAWN BY: R.C.	DATE: FEB 1979	SCALE: 1:5000
PREP'D BY:	DATE:	DRAWING NUMBER
APP'D BY: G.P.G.	DATE: MAR '79	BLCR 79-831-R01

PA - Belcourt 78 (21)

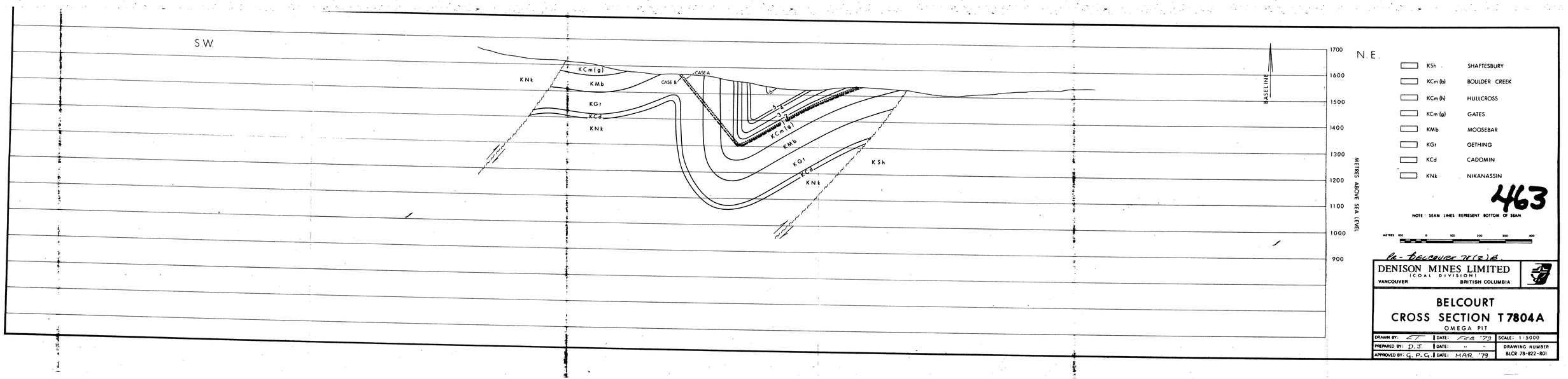
S.W.
N.E.
KCm(g)
KMb
KGr
KCd
KNk
CASE A
CASE B
KSh
BASELINE
1700
1600
1500
1400
1300
1200
1100
1000
900
METRES ABOVE SEA LEVEL
KSh SHAFTESBURY
KCm(b) BOULDER CREEK
KCm(h) HULLCROSS
KCm(g) GATES
KMb MOOSEBAR
KGr GETHING
KCd CADOMIN
KNk NIKANASSIN
463
NOTE: SEAM LINES REPRESENT BOTTOM OF SEAM
METRES 100 0 100 200 300 400
re-Belcourt 7(2)B.
DENISON MINES LIMITED (COAL DIVISION)
VANCOUVER BRITISH COLUMBIA
BELCOURT
CROSS SECTION T7804A
OMEGA PIT
DRAWN BY: CT DATE: FEB '79
PREPARED BY: D.J. DATE: " "
APPROVED BY: G.P.C. DATE: MAR. '79
SCALE: 1:5000
DRAWING NUMBER
BLCR 78-822-R01

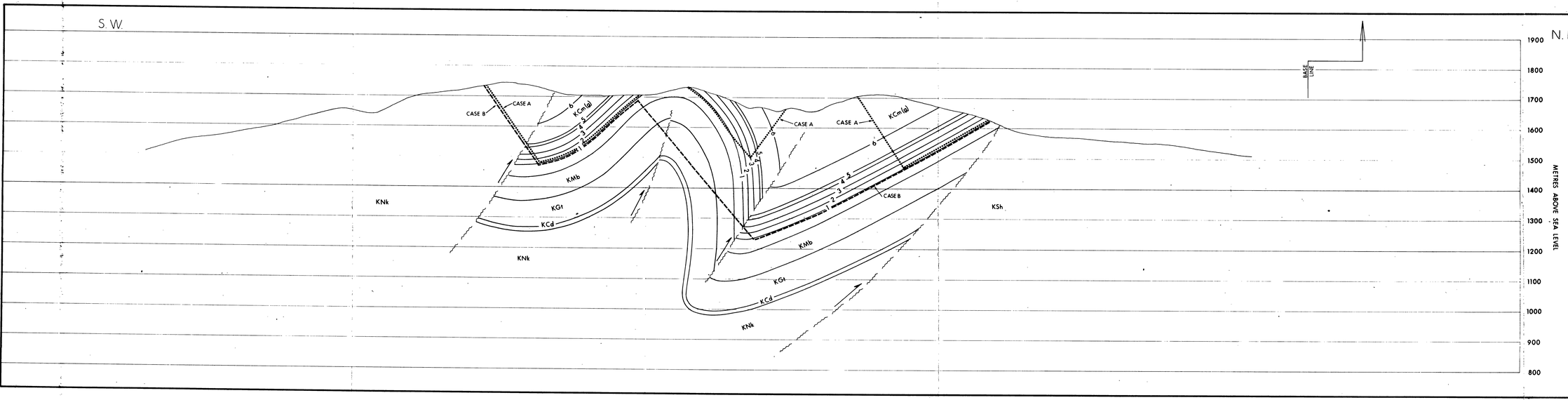

	KSh	SHAFTESBURY
	KCm (b)	BOULDER CREEK
	KCm (h)	HULLCROSS
	KCm (g)	GATES
	KMb	MOOSEBAR
	KGt	GETHING
	KCd	CADOMIN
	KNk	NIKANASSIN

463

NOTE: SEAM LINES REPRESENT BOTTOM OF SEAM

METRES 100 0 100 200 300 400

Pr- 78 (2) B - BELCOURT

DENISON MINES LIMITED
(COAL DIVISION)
VANCOUVER BRITISH COLUMBIA

BELCOURT
CROSS SECTION T 7804
OMEGA PIT

DRAWN BY: R C	DATE: FEB '79	SCALE: 1:5000
PREPARED BY: D. J.	DATE: " "	DRAWING NUMBER
APPROVED BY: G. P. G.	DATE: MAR '79	BLCR 78-822-R01

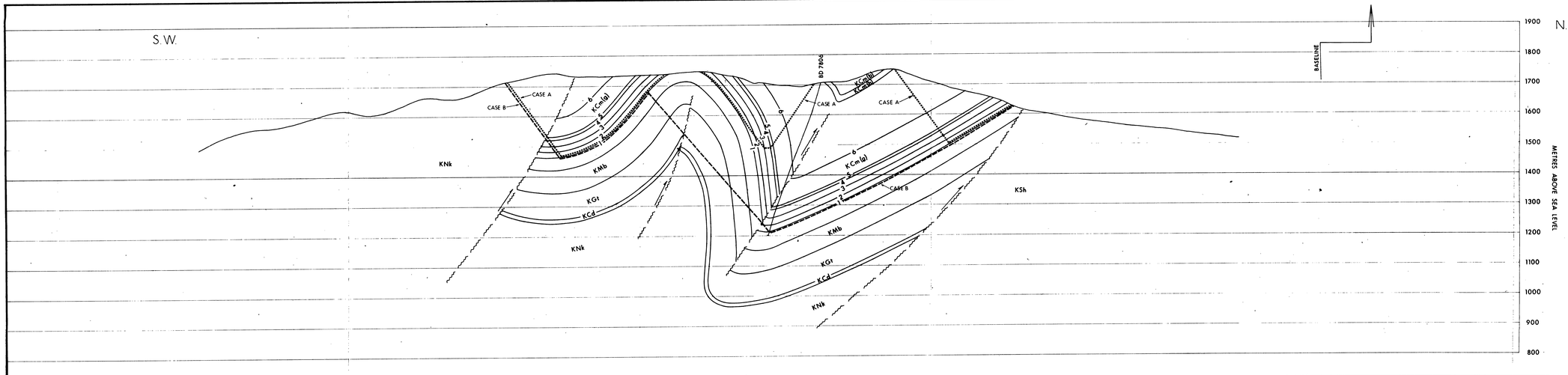
S.W.
N.E.
BASELINE
BD 7806
CASE A
CASE B
KCm(g)
KCm(h)
KMb
KGr
KCd
KNk
KSh
1900
1800
1700
1600
1500
1400
1300
1200
1100
1000
900
800
METRES ABOVE SEA LEVEL
KSh SHAFTESBURY
KCm (b) BOULDER CREEK
KCm (h) HULLCROSS
KCm (g) GATES
KMb MOOSEBAR
KGr GETHING
KCd CADOMIN
KNk NIKANASSIN
463
NOTE : SEAM LINES REPRESENT BOTTOM OF SEAM
METRES 100 0 100 200 300 400
Re-Belcourer 78(2)B
DENISON MINES LIMITED
(COAL DIVISION)
VANCOUVER BRITISH COLUMBIA
BELCOURT
CROSS SECTION T 7803 C
OMEGA PIT
DRAWN BY: R C DATE: FEB '79
PREPARED BY: D. J. DATE: " "
APPROVED BY: G. P. G. DATE: MAR '79
SCALE: 1:5000
DRAWING NUMBER
BLCR 78-822-R01

S.W.

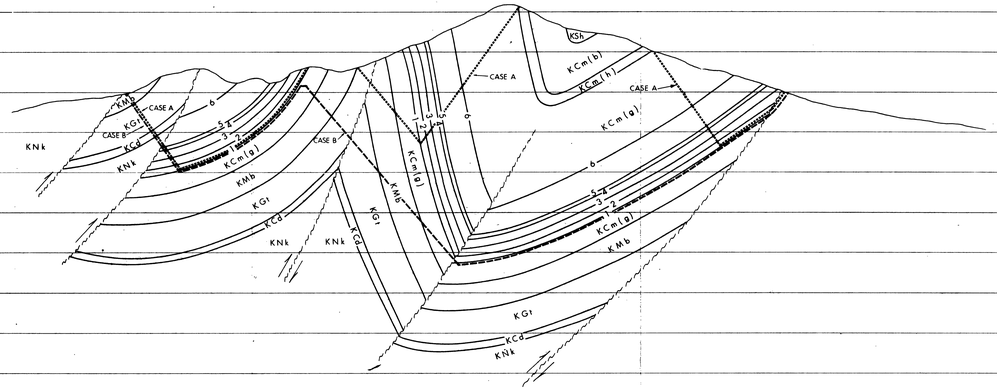

BASELINE

N.E.

1800
1700
1600
1500
1400
1300
1200
1100
1000
900

METRES ABOVE SEA LEVEL

KSh	SHAFTESBURY
KCm (b)	BOULDER CREEK
KCm (h)	HULLCROSS
KCm (g)	GATES
KMb	MOOSEBAR
KGt	GETHING
KCd	CADOMIN
KNk	NIKANASSIN

463

NOTE : SEAM LINES REPRESENT BOTTOM OF SEAM

METRES 100 0 100 200 300 400

Re-Belcourt T(G)B.

DENISON MINES LIMITED
(COAL DIVISION)
VANCOUVER BRITISH COLUMBIA

BELCOURT
CROSS SECTION T7803B
OMEGA PIT

DRAWN BY: ET	DATE: FEB '79	SCALE: 1:5000	
PREPARED BY: D.J.	DATE:	DRAWING NUMBER	
APPROVED BY: G.P.G.	DATE: MAR '79	BLCR 78-822-801	

S.W.

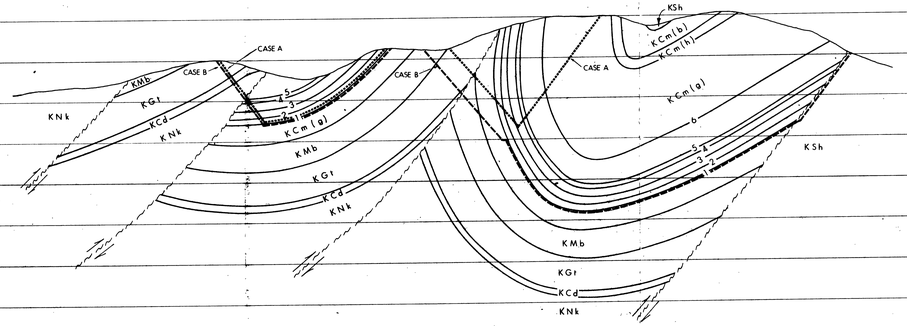

N.E.

BASELINE

METRES ABOVE SEA LEVEL

1600
1500
1400
1300
1200
1100
1000
900
800

	KSh	SHAFTESBURY
	KCm (b)	BOULDER CREEK
	KCm (h)	HULLCROSS
	KCm (g)	GATES
	KMb	MOOSEBAR
	KGr	GETHING
	KCd	CADOMIN
	KNk	NIKANASSIN

463

NOTE : SEAM LINES REPRESENT BOTTOM OF SEAM

METRES 100 0 100 200 300 400

M. BELCOURT 78 (2) 16.

DENISON MINES LIMITED
(COAL DIVISION)
VANCOUVER BRITISH COLUMBIA

BELCOURT
CROSS SECTION T 7803A
OMEGA PIT

DRAWN BY:	DATE: APR '79	SCALE: 1:5000
PREPARED BY: D.J.	DATE:	DRAWING NUMBER
APPROVED BY: G.P.G.	DATE: MAR '79	BLCR 78-822-R01

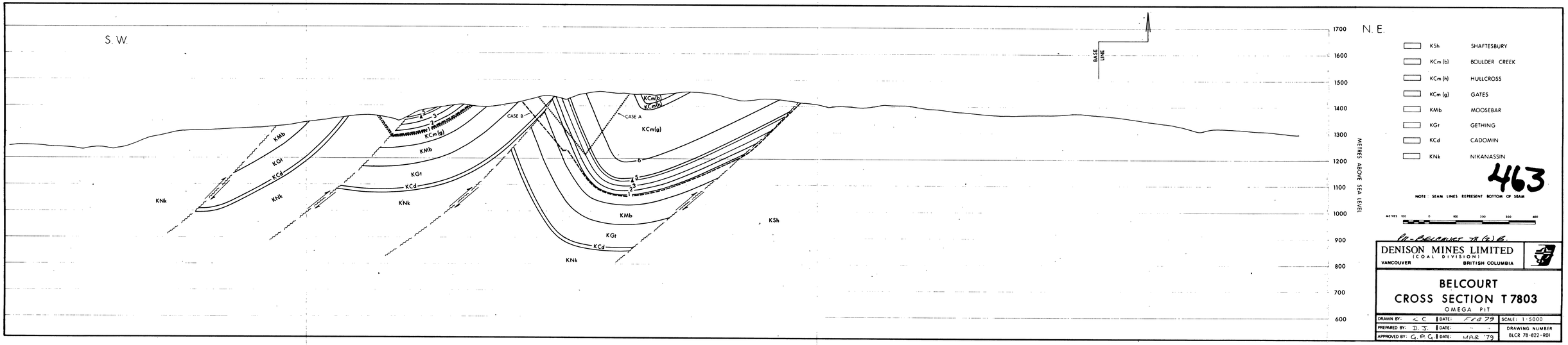
S. W.
N. E.
BASE LINE
CASE A
CASE B
KCm(b)
KCm(h)
KCm(g)
KMb
KGt
KCd
KNk
KSh
1700
1600
1500
1400
1300
1200
1100
1000
900
800
700
600
METRES ABOVE SEA LEVEL
KSh SHAFTESBURY
KCm (b) BOULDER CREEK
KCm (h) HULLCROSS
KCm (g) GATES
KMb MOOSEBAR
KGt GETHING
KCd CADOMIN
KNk NIKANASSIN
463
NOTE: SEAM LINES REPRESENT BOTTOM OF SEAM
METRES 100 0 100 200 300 400
PO-BELCOURT 78 (2) B.
DENISON MINES LIMITED
(COAL DIVISION)
VANCOUVER BRITISH COLUMBIA
BELCOURT
CROSS SECTION T 7803
OMEGA PIT
DRAWN BY: L. C. DATE: FEB 79
SCALE: 1:5000
PREPARED BY: D. J. DATE: " "
DRAWING NUMBER BLCR 78-822-R01
APPROVED BY: G. P. G. DATE: MAR '79

S.W.

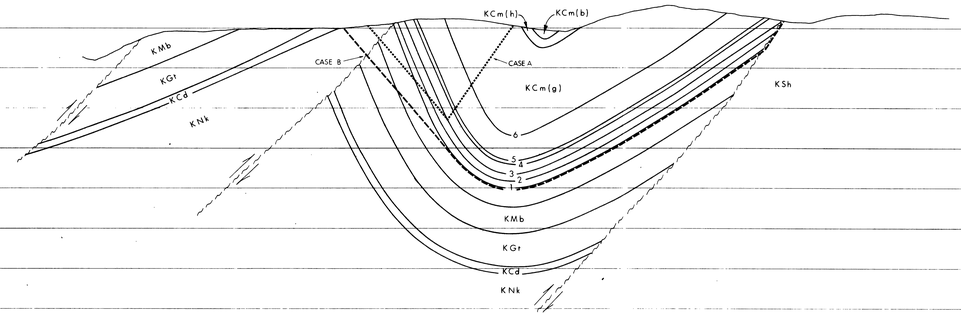

BASELINE

N.E.

1400
1300
1200
1100
1000
900
800
700
600

METRES ABOVE SEA LEVEL

	KSh	SHAFTESBURY
	KCm(b)	BOULDER CREEK
	KCm(h)	HULLCROSS
	KCm(g)	GATES
	KMb	MOOSEBAR
	KGr	GETHING
	KCd	CADOMIN
	KNk	NIKANASSIN

463

NOTE : SEAM LINES REPRESENT BOTTOM OF SEAM.

METRES 100 0 100 200 300 400

RE- BELCOURT 78(2)B

DENISON MINES LIMITED
(COAL DIVISION)
VANCOUVER BRITISH COLUMBIA

BELCOURT
CROSS SECTION T7802A
OMEGA PIT

DRAWN BY:	DATE:	SCALE: 1:5000
PREPARED BY: D. J.	DATE:	DRAWING NUMBER
APPROVED BY: G. P. G.	DATE: MAR 79	BLCR 78-822-R01

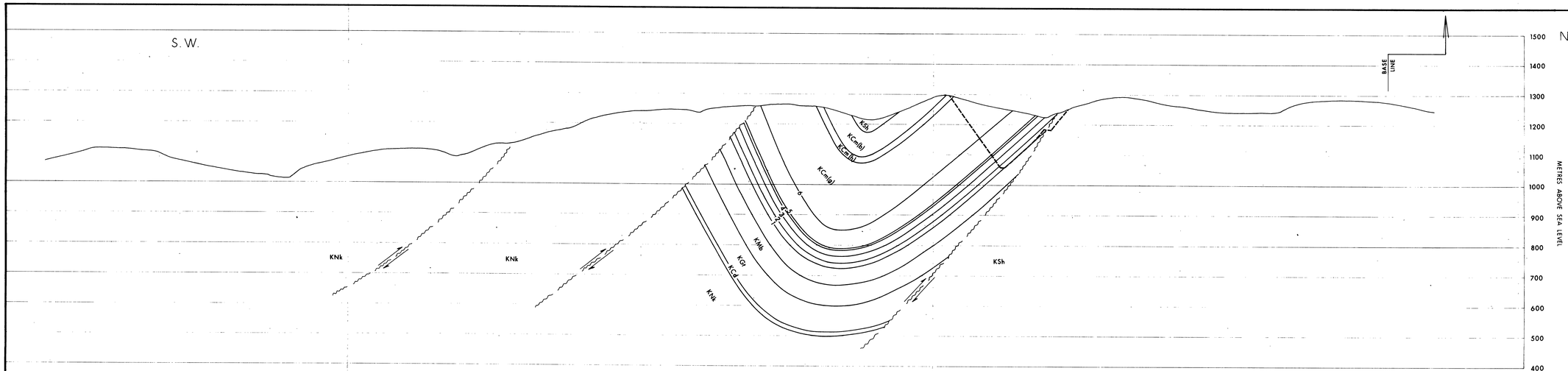
S.W.
N.E.
BASE LINE
1500
1400
1300
1200
1100
1000
900
800
700
600
500
400
METRES ABOVE SEA LEVEL
KSh
KCm(b)
KCm(h)
KCm(g)
KMb
KGt
KCd
KNk
KSh
KNk
KNk
KNk
KSh SHAFTESBURY
KCm (b) BOULDER CREEK
KCm (h) HULLCROSS
KCm (g) GATES
KMb MOOSEBAR
KGt GETHING
KCd CADOMIN
KNk NIKANASSIN
463
NOTE : SEAM LINES REPRESENT BOTTOM OF SEAM
METRES 100 0 100 200 300 400
Pit - Belcourt 78(2)B
DENISON MINES LIMITED
(COAL DIVISION)
VANCOUVER BRITISH COLUMBIA
BELCOURT
CROSS SECTION T 7802
OMEGA PIT
DRAWN BY: EC DATE: FEB 79 SCALE: 1:5000
PREPARED BY: D.J. DATE: " "
APPROVED BY: G.P.G. DATE: MAR '79
DRAWING NUMBER
BLCR 78-822-R01

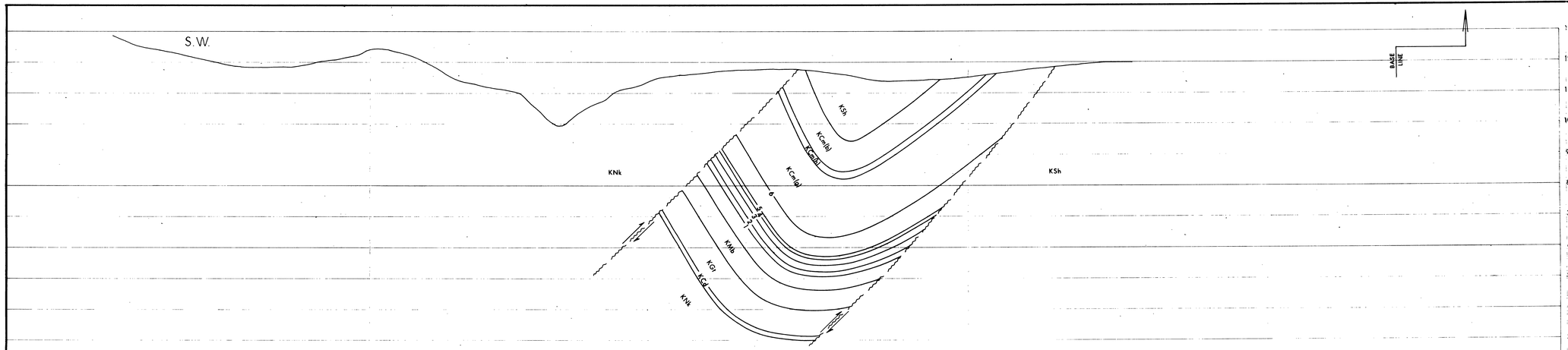

KSh	SHAFTESBURY
KCm (b)	BOULDER CREEK
KCm (h)	HULLCROSS
KCm (g)	GATES
KMb	MOOSEBAR
KGr	GETHING
KCd	CADOMIN
KNk	NIKANASSIN

463

NOTE : SEAM LINES REPRESENT BOTTOM OF SEAM

METRES 100 0 100 200 300 400

Re - Belcourt 78(2)B.

DENISON MINES LIMITED
(COAL DIVISION)
VANCOUVER BRITISH COLUMBIA

BELCOURT
CROSS SECTION T 7801
OMEGA PIT

DRAWN BY: RC	DATE: FEB '79	SCALE: 1:5000	
PREPARED BY: D. J.	DATE: " "	DRAWING NUMBER	
APPROVED BY: G. P. G.	DATE: MAR '79	BLCR 78-822-R01	