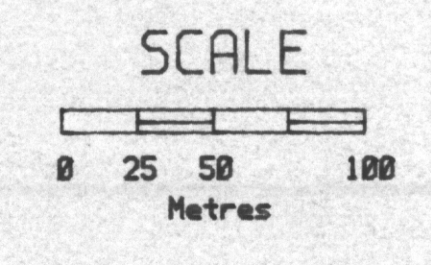


SW NO GEOLOGICAL CONTROL

NE

METRES ABOVE SEA LEVEL

METRES ABOVE SEA LEVEL



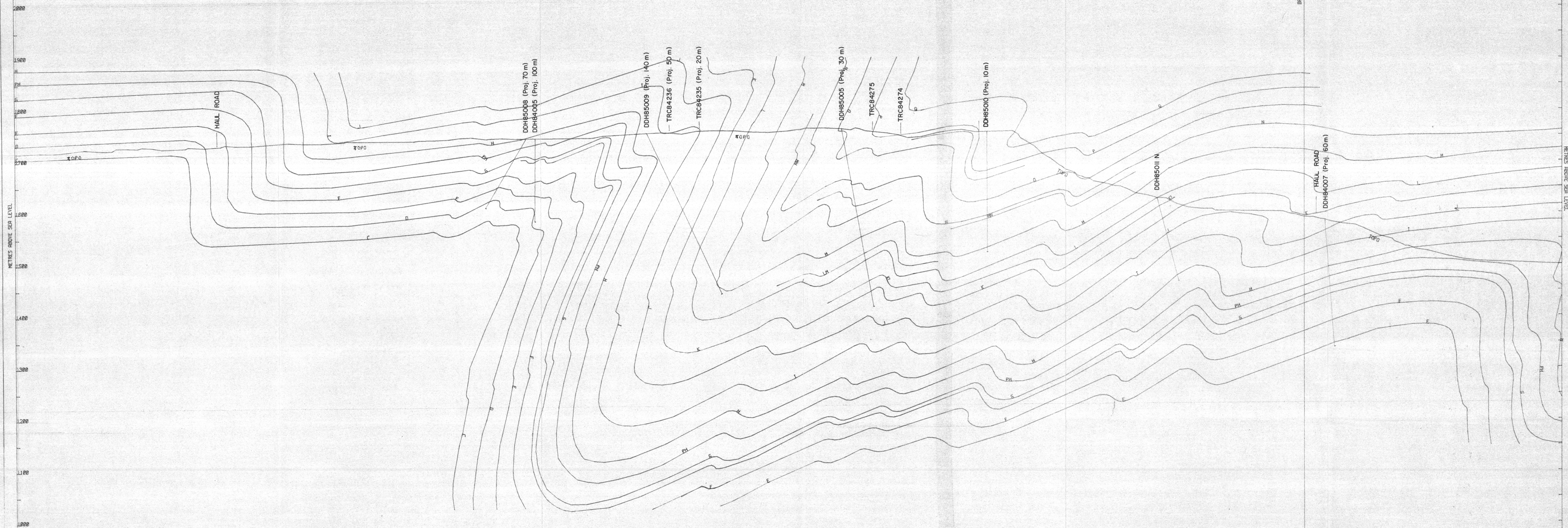
LEGEND	
-B-	SEAM
-TOPO-	TOPOGRAPHY
/	DRILL HOLE

707

GULF CANADA LIMITED COAL DIVISION	
MOUNT KLAPPAN COAL PROJECT LOST FOX AREA SECTION 2250N	
PREPARED BY: JT	SCALE: 1:2000
REVISED BY: ES	DATE: JUL 88

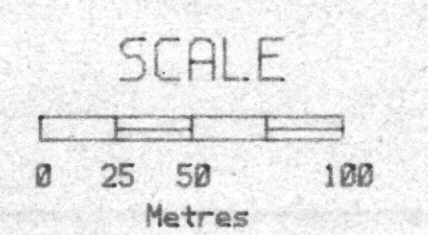
SW NO GEOLOGICAL CONTROL

NE



METRES ABOVE SEA LEVEL

METRES ABOVE SEA LEVEL



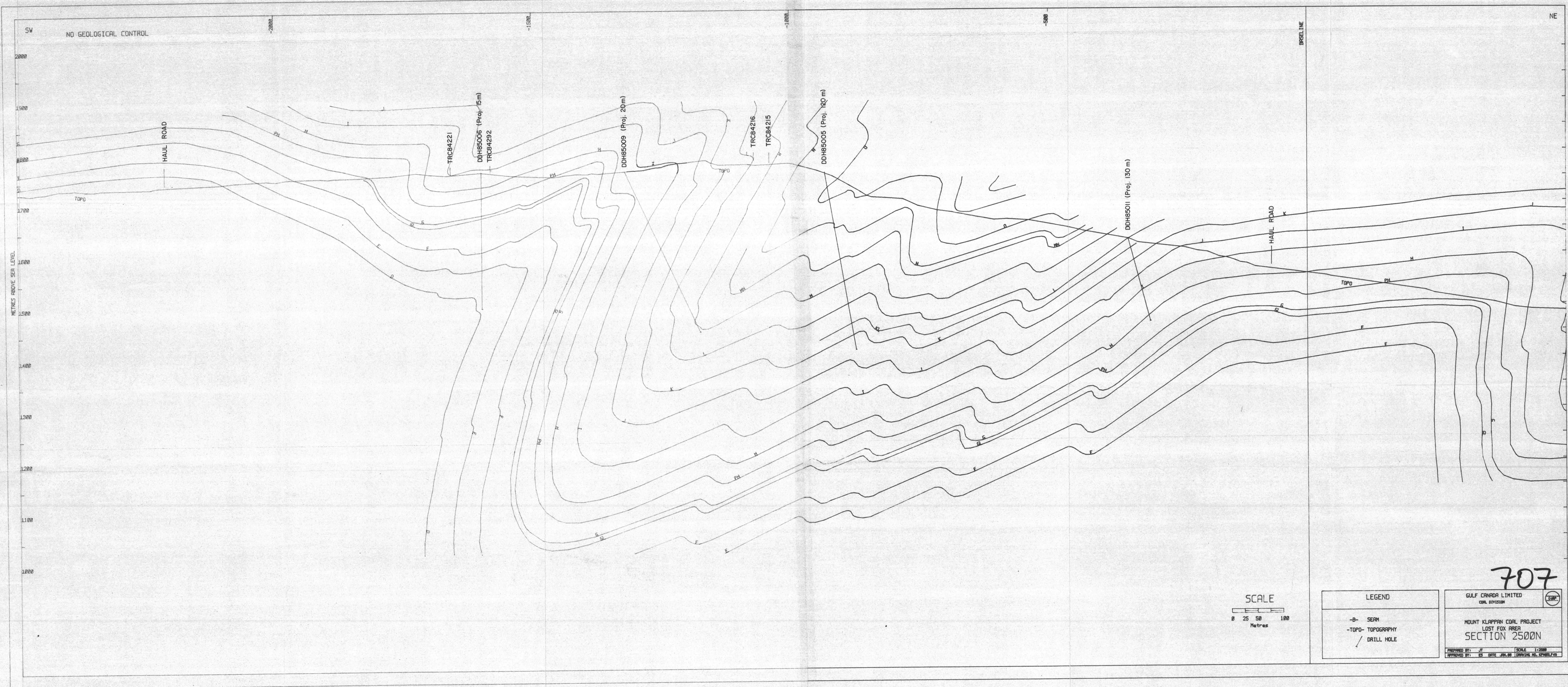
LEGEND	
-B-	SEAM
-TOPD-	TOPOGRAPHY
/	DRILL HOLE

707

GULF CANADA LIMITED
COAL DIVISION

MOUNT KLAPPAN COAL PROJECT
LOST FOX AREA
SECTION 2350N

PREPARED BY: JT SCALE: 1:2500
APPROVED BY: GSC DATE: 04/10/00 DRAWING NO: 074000.F40



METRES ABOVE SEA LEVEL

METRES ABOVE SEA LEVEL

NO GEOLOGICAL CONTROL

HAUL ROAD

HAUL ROAD

BASELINE

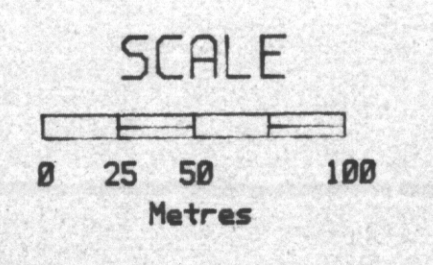
TRC84221
DDH85006 (Proj. 15m)
TRC84292

DDH85009 (Proj. 20m)

TRC84216
TRC84215

DDH85005 (Proj. 180 m)

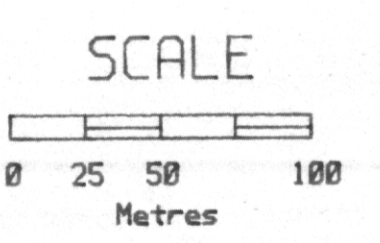
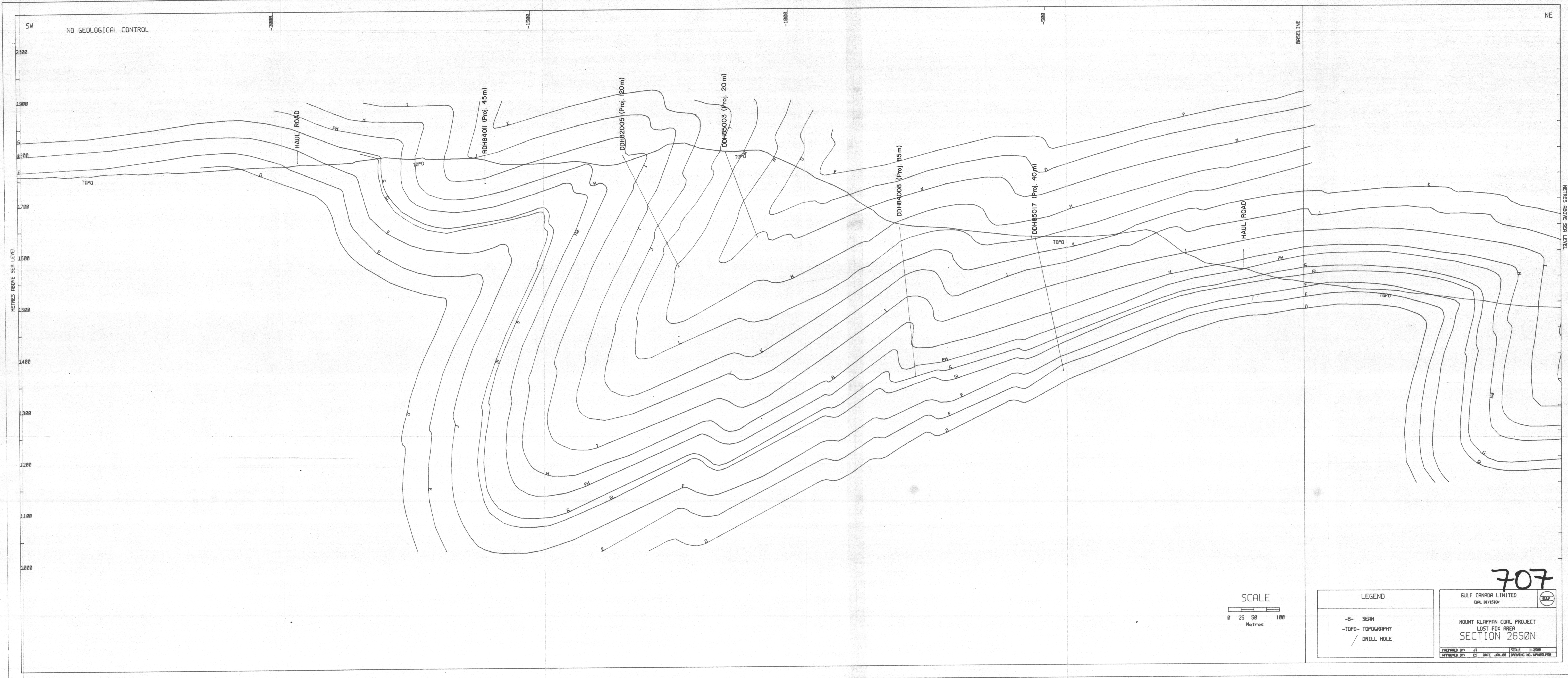
DDH85011 (Proj. 130 m)



LEGEND	
-D-	SEAM
-TOPO-	TOPOGRAPHY
/	DRILL HOLE

707

GULF CANADA LIMITED COAL DIVISION	
MOUNT KLAPPAN COAL PROJECT LOST FOX AREA SECTION 2500N	
PREPARED BY: JT	SCALE: 1:5000
REVISED BY: ES	DATE: JAN 89



LEGEND	
-B-	SEAM
-TOPO-	TOPOGRAPHY
/	DRILL HOLE

707

GULF CANADA LIMITED COAL DIVISION		
MOUNT KLAPPAN COAL PROJECT LOST FOX AREA SECTION 2650N		
PREPARED BY: JT	DATE: 04/08	SCALE: 1:2000
APPROVED BY: CS	DATE: 04/08	DRAWING NO: 2650N/30



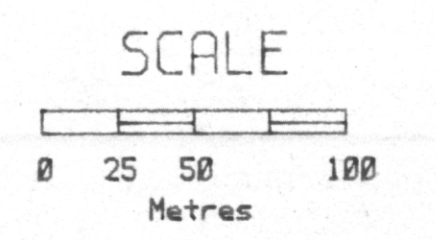
METRES ABOVE SEA LEVEL

SW

NE

BASELINE

METRES ABOVE SEA LEVEL



LEGEND	
-S-	SEAM
-TOPO-	TOPOGRAPHY
/	DRILL HOLE

707

GULF CANADA LIMITED COAL DIVISION		
MOUNT KLAPPAN COAL PROJECT LOST FOX AREA SECTION 2750N		
PREPARED BY: JT	SCALE: 1:2500	
APPROVED BY: ES	DATE: 04.08	DRAWING NO: 027050701