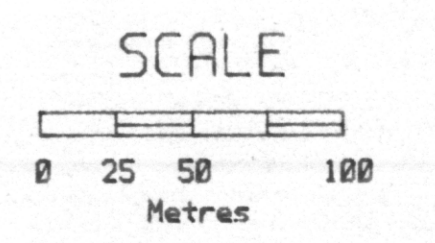


SW
2000
1500
1000
METRES ABOVE SEA LEVEL

NE
2000
1500
1000
METRES ABOVE SEA LEVEL



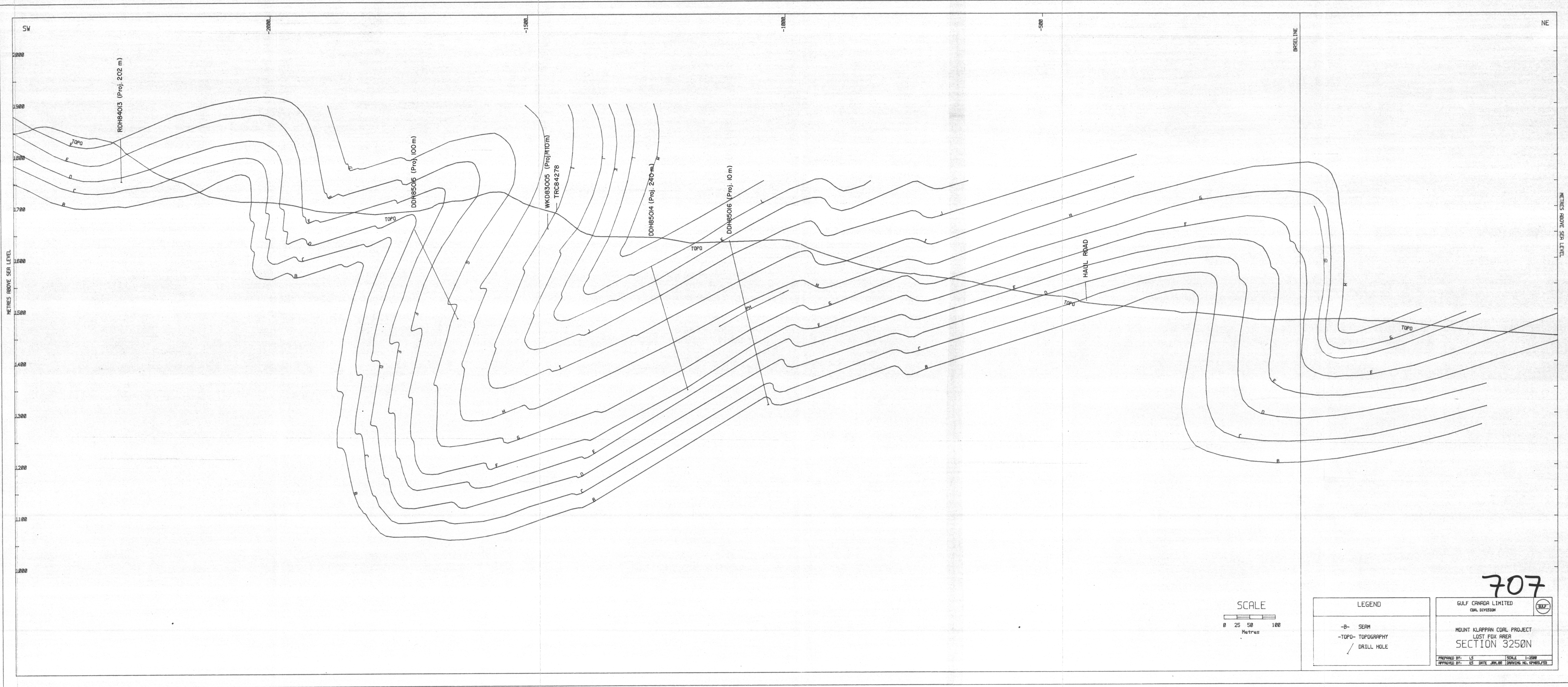
LEGEND	
-B-	SEAM
-TOPO-	TOPOGRAPHY
/	DRILL HOLE

707

GULF CANADA LIMITED
COAL DIVISION

MOUNT KLAPPAN COAL PROJECT
LOST FOX AREA
SECTION 3000N

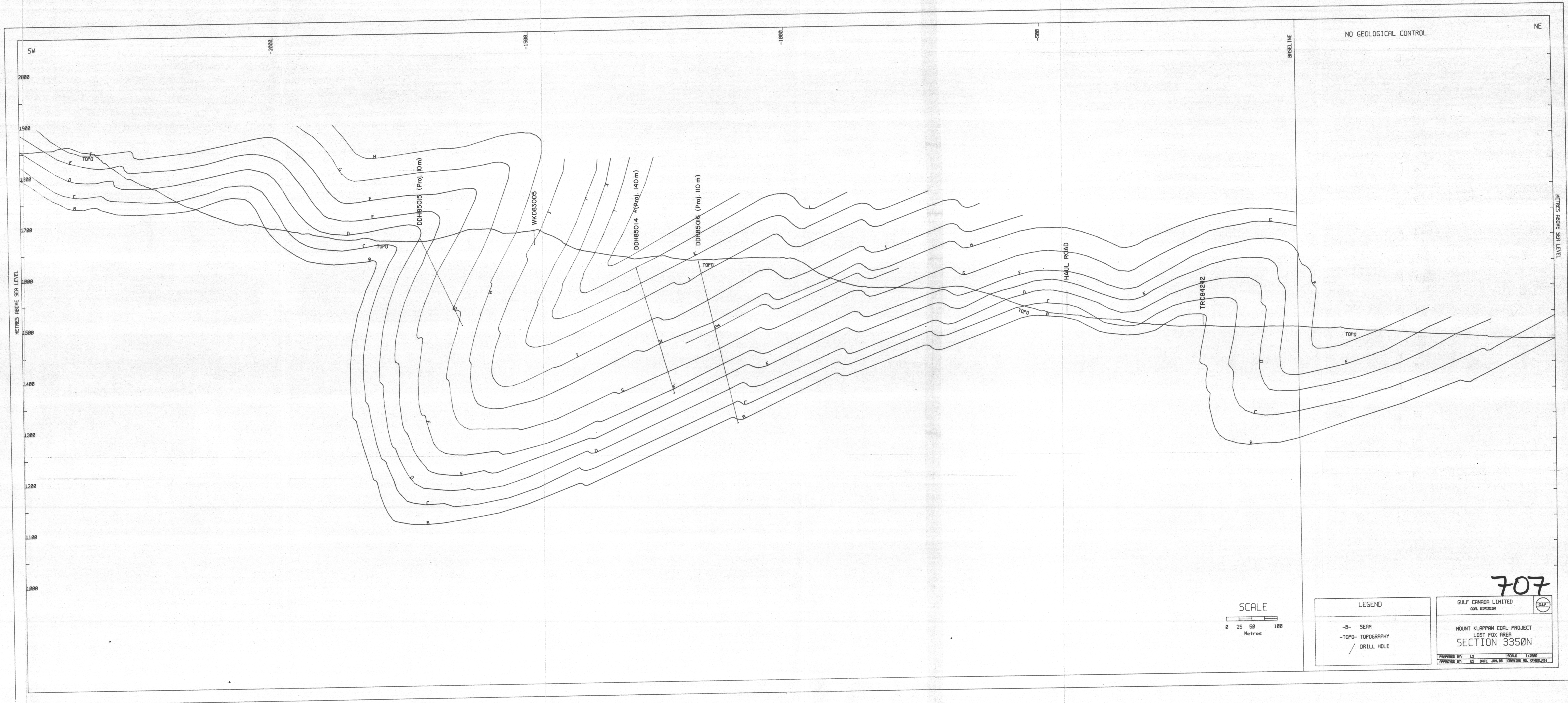
PREPARED BY: LS SCALE: 1:2500
 APPROVED BY: ES DATE: JUN 08 DRAWING NO. 020802/07




LEGEND	
-B-	SEAM
-TOPO-	TOPOGRAPHY
/	DRILL HOLE

707

GULF CANADA LIMITED COAL DIVISION	
MOUNT KLAPPAN COAL PROJECT LOST FOX AREA SECTION 3250N	
PREPARED BY: LS	SCALE: 1:2500
APPROVED BY: ES	DATE: 09.08 DRAWING NO: KPM02753



707



SCALE
0 25 50 100
Metres

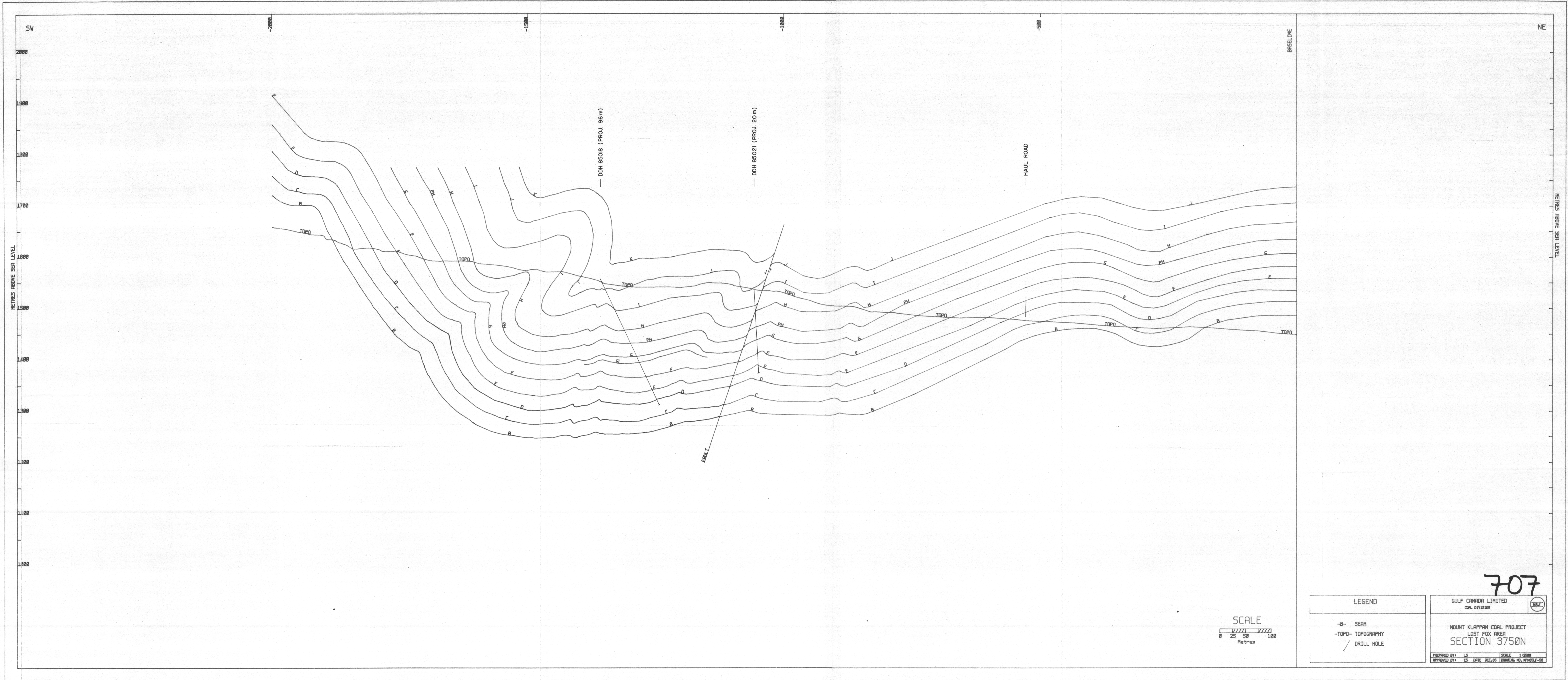
LEGEND	
-B-	SEAM
-TOPO-	TOPOGRAPHY
/	DRILL HOLE

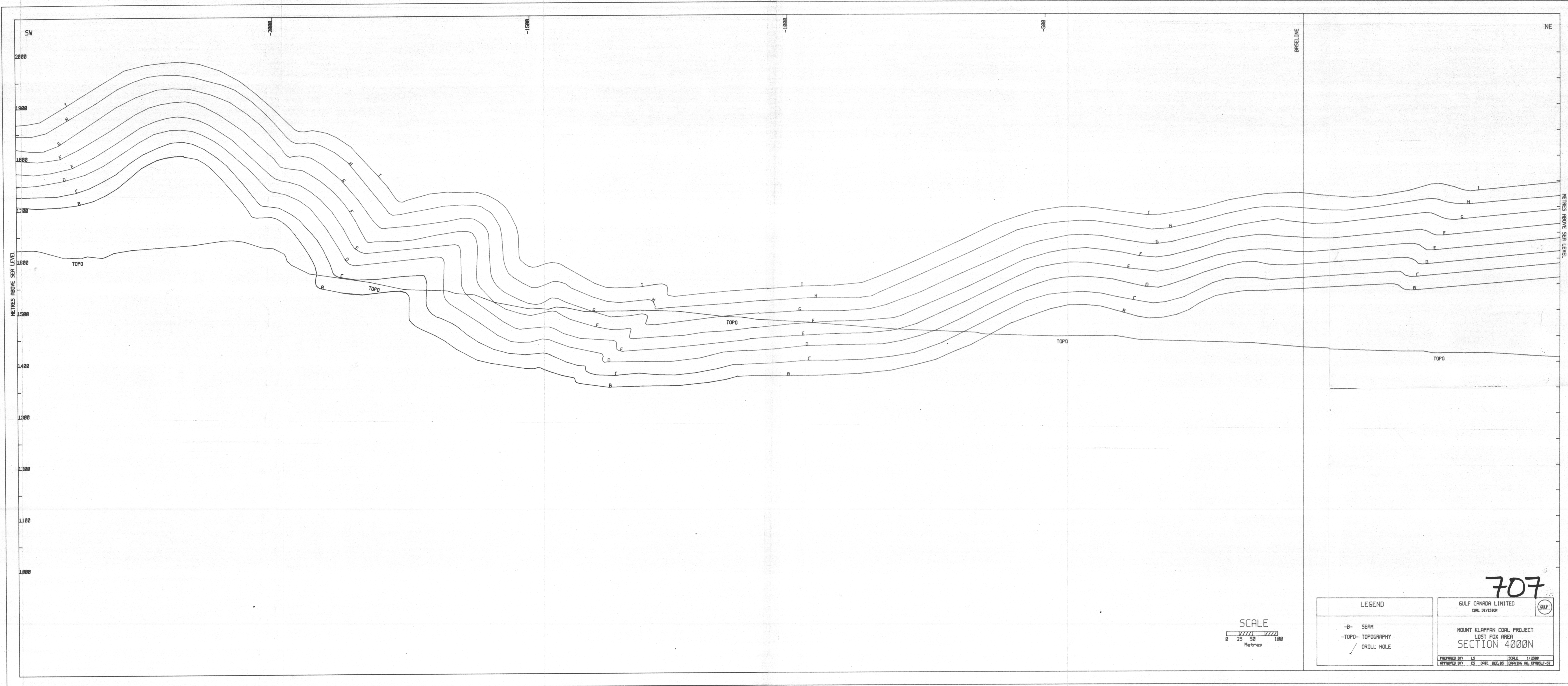
707

GULF CANADA LIMITED
COAL DIVISION

MOUNT KLAPPAN COAL PROJECT
LOST FOX AREA
SECTION 3500N

PREPARED BY: LS SCALE: 1:2500
APPROVED BY: ST DATE: DEC. 88 DRAWING NO. KPS-2-88





SCALE
 0 25 50 100
 Metres

LEGEND	
-B-	SEAM
-TOPO-	TOPOGRAPHY
✓	DRILL HOLE

707

GULF CANADA LIMITED
 COAL DIVISION

MOUNT KLAPPAN COAL PROJECT
 LOST FOX AREA
 SECTION 4000N

PREPARED BY: LS SCALE: 1:2000
 APPROVED BY: ES DATE: DEC. 88 DRAWING NO. M7005L-87