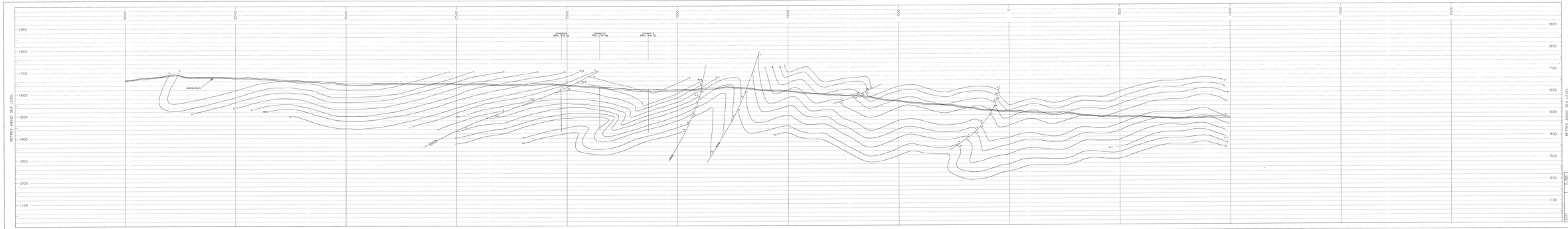
METRES ABOVE SEA LEVEL
1900
1800
1700
1600
1500
1400
1300
1200
1100
2500
2000
1500
1000
500
0
500
1000
1500
2000
DIAMOND PROJ. STA. 3E
DIAMOND PROJ. STA. 7W
DIAMOND PROJ. STA. 5E
OVERBURDEN
MLN
P1
P2
P3
P4
P5
P6
P7
P8
P9
P10
P11
P12
P13
P14
P15
P16
P17
P18
P19
P20
P21
P22
P23
P24
P25
P26
P27
P28
P29
P30
P31
P32
P33
P34
P35
P36
P37
P38
P39
P40

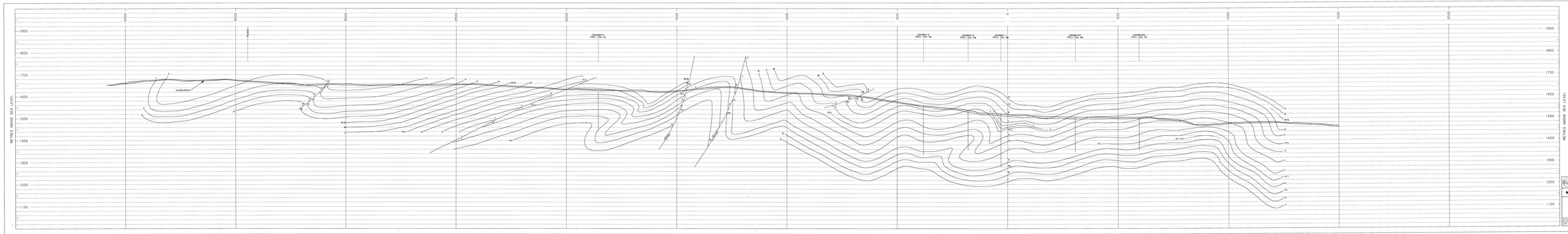

748

GULF CANADA RESOURCES LIMITED

MOUNT KLAPPAN ANTHRACITE PROJECT

FIGURE

LOST-FOX AREA

SECTION 1500N

DRAWN: R.L.J. / R.J. / J.L.C. / J.P.S.	DATE: DECEMBER 1980
SCALE: 1" = 50' (1:500)	FILE: MT.KLAPPAN/FIGURES/SECN.1500 DGN

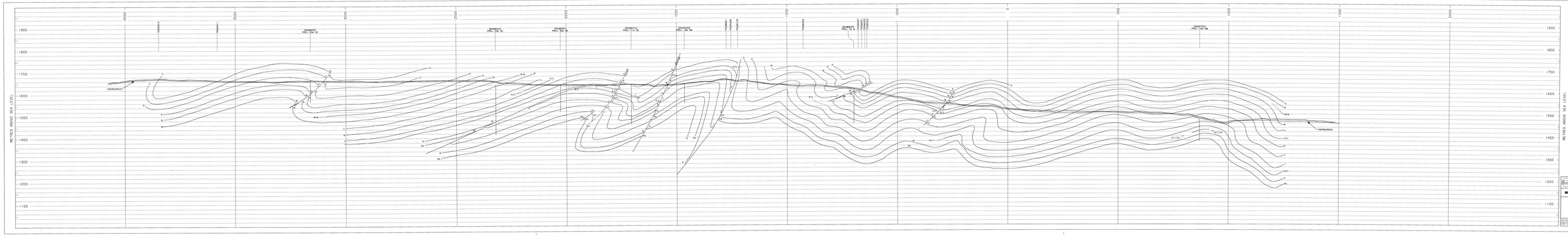
METRES ABOVE SEA LEVEL
1900
1800
1700
1600
1500
1400
1300
1200
1100
4000
3500
3000
2500
2000
1500
1000
500
0
500
1000
1500
2000
DIEMRUNCH
DIEMRUNCH
DIEMRUNCH

METRES ABOVE SEA LEVEL
1900
1800
1700
1600
1500
1400
1300
1200
1100
4000
3500
3000
2500
2000
1500
1000
500
0
500
1000
1500
2000
OVERBURDEN
DDH89001-B PRELI 3m 9M
DDH89001-A PRELI 1m 9M
DDH89001-C PRELI 10m 9M
DDH89001-D PRELI 10m 3E
DDH89001-E PRELI 20m 9M
TRENCH 1
TRENCH 2
TRENCH 3
TRENCH 4
TRENCH 5
TRENCH 6
TRENCH 7
TRENCH 8
TRENCH 9
TRENCH 10
TRENCH 11
TRENCH 12
TRENCH 13
TRENCH 14
TRENCH 15
TRENCH 16
TRENCH 17
TRENCH 18
TRENCH 19
TRENCH 20
TRENCH

748

GULF CANADA RESOURCES LIMITED

MOUNT KLAPPAN ANTHRACITE PROJECT

FIGURE

LOST FOX AREA

SECTION 1800N

AUTHORS: R.J. [illegible] / [illegible]	DATE: DECEMBER, 1988
DRAWN BY: [illegible]	SCALE: HORIZONTAL 1:5000 VERT. 1:2000

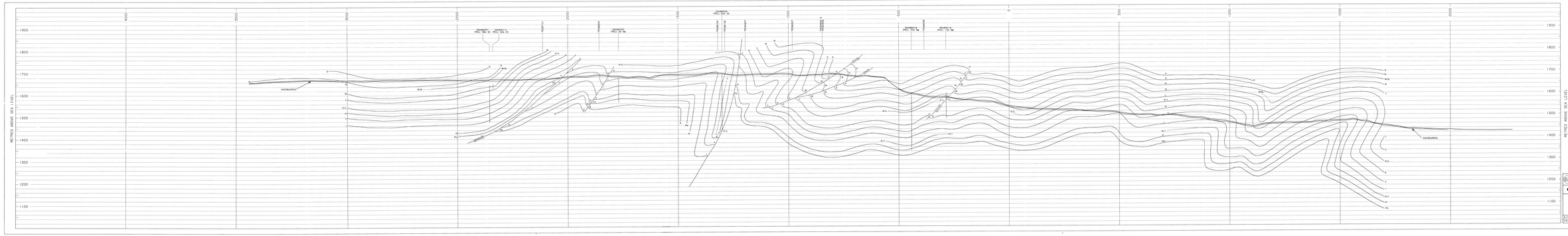
METRES ABOVE SEA LEVEL
1900
1800
1700
1600
1500
1400
1300
1200
1100
4000
3500
3000
2500
2000
1500
1000
500
0
500
1000
1500
2000
DATUM
DATUM
DATUM

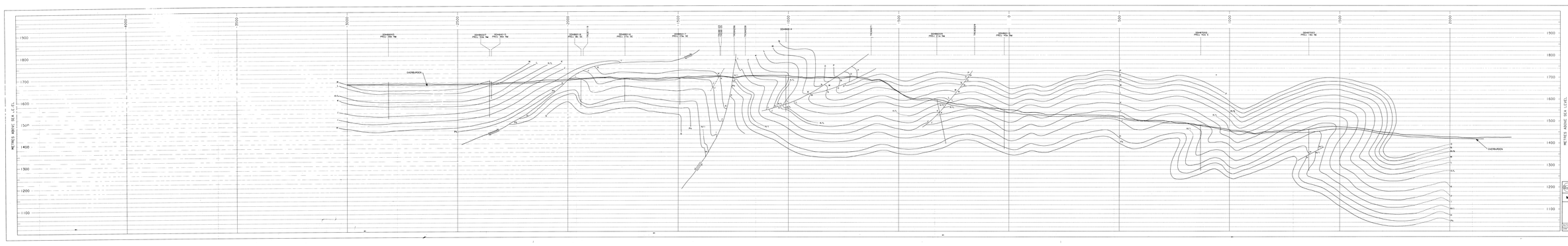
METRES ABOVE SEA LEVEL
1900
1800
1700
1600
1500
1400
1300
1200
1100
-1000
-500
0
500
1000
1500
2000
OVERBURDEN
K/L
M/L
P/L
748
GULF CANADA RESOURCES LIMITED
MOUNT KLAPPAN ANTHRACITE PROJECT
FIGURE
LOST-FOX AREA
SECTION 2000N

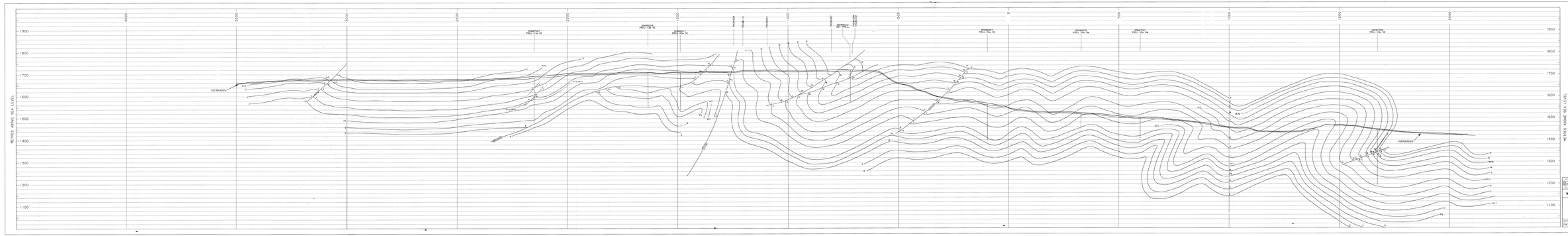

748

GULF CANADA RESOURCES LIMITED

MOUNT KLAPPAN ANTHRACITE PROJECT

FIGURE

LOST-FOX AREA

SECTION 2100N

AUTHORS: A.L.J. [illegible]	DATE: DECEMBER 4, 1980
CAD FILE: 2100N.DWG	SCALE: HORIZONTAL 1:500 VERTICAL 1:250

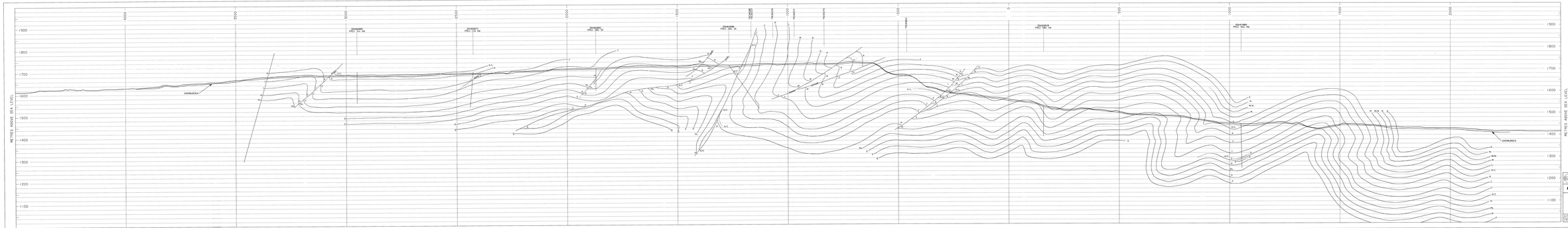
METRES ABOVE SEA LEVEL
1900
1800
1700
1600
1500
1400
1300
1200
1100
4000
3500
3000
2500
2000
1500
1000
500
0
500
1000
1500
2000
DIAMOND PROJ. 10A 5M
DIAMOND PROJ. 11A 5M
DIAMOND PROJ. 13B 7M
DIAMOND PROJ. 24A 5E
DIAMOND PROJ. 25A 5E
DIAMOND PROJ. 26A 5E
DIAMOND PROJ. 27A 5E
DIAMOND PROJ. 28A 5E
DIAMOND PROJ. 29A 5E
DIAMOND PROJ. 30A 5E
DIAMOND PROJ. 31A 5E
DIAMOND PROJ. 32A 5E
DIAMOND PROJ. 33A 5E
DIAMOND PROJ.

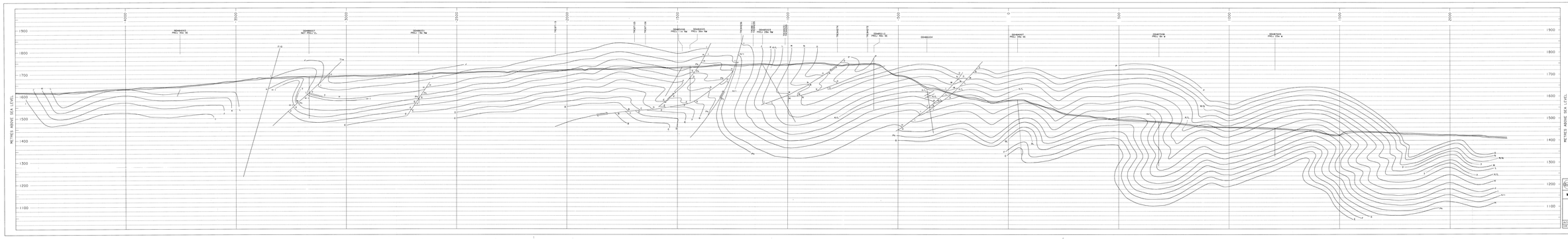
METRES ABOVE SEA LEVEL
1900
1800
1700
1600
1500
1400
1300
1200
1100
4000
3500
3000
2500
2000
1500
1000
500
0
500
1000
1500
2000
DDH89A003
DDH89A004
DDH89A005
DDH89A006
DDH89A007
DDH89A008
DDH89A009
DDH89A010
DDH89A011
DDH89A012
DDH89A013
DDH89A014
DDH89A015
DDH89A016
DDH89A017
DDH89A018
DDH89A019
DDH89A020
DDH89A021
DDH89A022
DDH89A023
DDH89A024
DDH89A025
DDH89A026
DDH89A027
DDH89A028
DDH89A029
DDH89A030
DDH89A031
DDH89A032
DDH89A033
DDH89A034
DDH89A035
DDH89A036
DDH89A037
DDH89A038
DDH89A039
DDH89A040
DDH89A041
DDH89A042

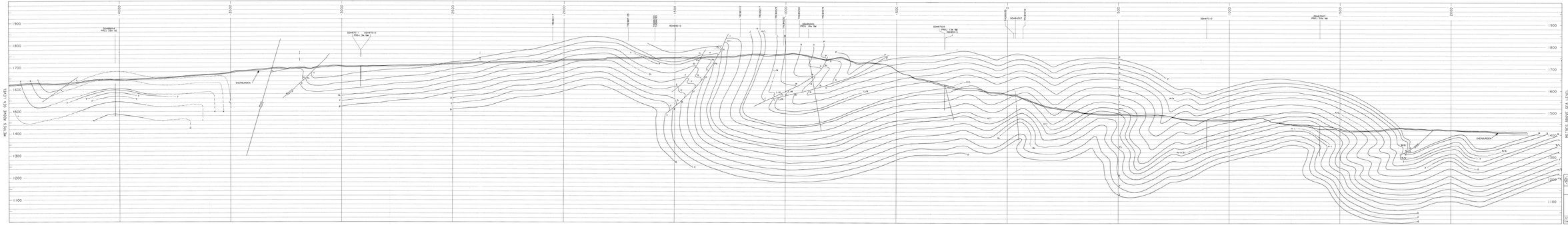

748

GULF CANADA RESOURCES LIMITED

MOUNT KLAPPAN ANTHRACITE PROJECT

FIGURE

LOST-F24 AREA

SECTION 2400N

DRAWN: [illegible]	DATE: DECEMBER, 1988
CHECKED: [illegible]	SCALE: 1CM=20M(HORIZONTAL) 1CM

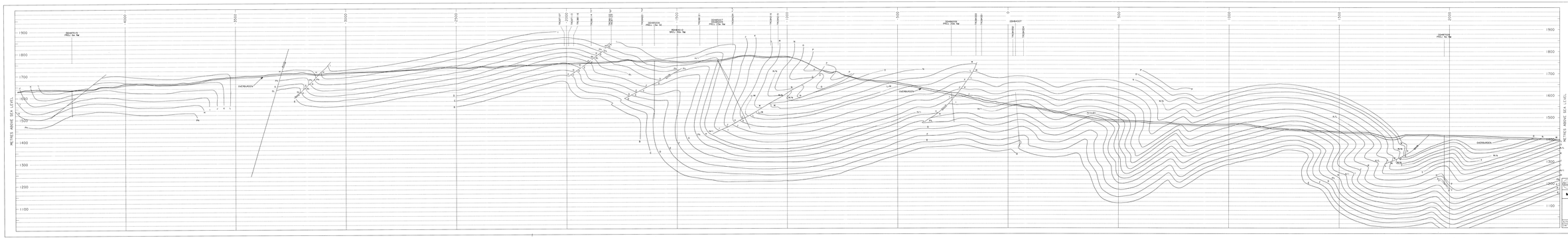

748

GULF CANADA RESOURCES LIMITED

MOUNT KLAPPAN ANTHRACITE PROJECT

FIGURE

LOST-FOX AREA

SECTION 2500N

DRAWN: [illegible]	DATE: DECEMBER, 1986
CHK'D BY: [illegible]	SCALE: 1:2000 (HORIZONTAL) 1:2 (V)

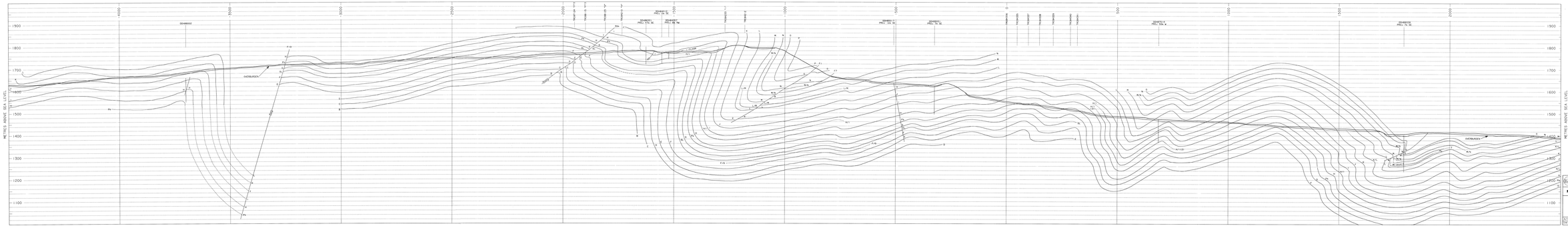
METRES ABOVE SEA LEVEL
1900
1800
1700
1600
1500
1400
1300
1200
1100
-4000
-3500
-3000
-2500
-2000
-1500
-1000
-500
0
500
1000
1500
2000
DDH89002
DDH89001 PROJ. 47N 5E
DDH89001 PROJ. 0N 7W
DDH89001 PROJ. 15N 5E
DDH89001 PROJ. 30N 5E
DDH89001 PROJ. 45N 5E
DDH89001 PROJ. 60N 5E
DDH89003 PROJ. 30N W
DDH89003 PROJ. 7N 5E
INTERSECTION
FLOOR
FOLD
FAULT
F-10
F-9
F-8
F-7
F-6
F-5
F-4
F-3
F-2
F-1
F-0
F-N
F-S
F-W
F-E
F-X
F-Y
F-Z
F-A
F-B
F-C
F-D
F-E
F-F
F-G
F-H
F-I
F-J
F-K
F-L
F-M
F-N
F-O
F-P
F-Q
F-R
F-S
F-T
F-U
F-V
F-W

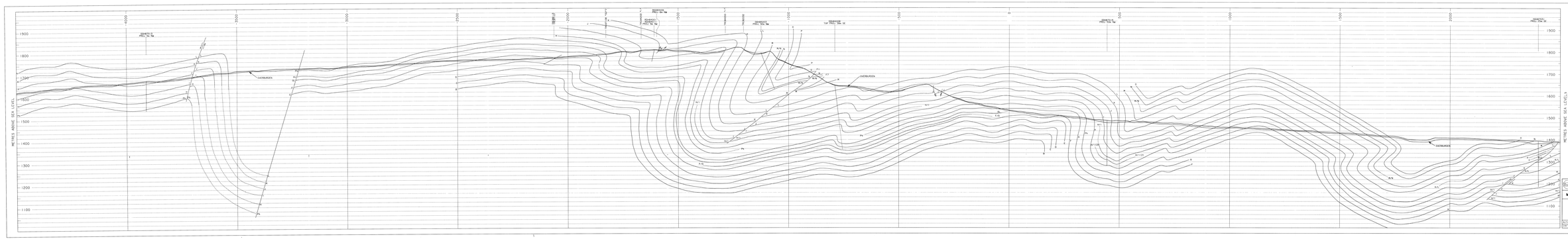
METRES ABOVE SEA LEVEL
1900
1800
1700
1600
1500
1400
1300
1200
1100
-4500
-3500
-3000
-2500
-2000
-1500
-1000
-500
0
500
1000
1500
2000
OVERBURDEN
OVERBURDEN
OVERBURDEN

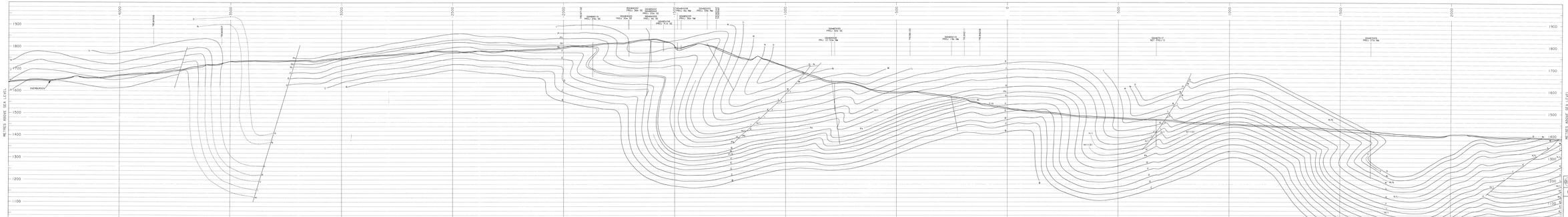

748

GULF CANADA RESOURCES LIMITED

MOUNT KLAPPAN ANTHRACITE PROJECT

FIGURE

LOST-FOX AREA

SECTION 2800N

REFERENCE: AUTOCAD FILE: LF-SECT.DWG	DATE: DECEMBER, 1986
DRAWN: C.W.H. / J.L.C., P.ENG.	KLAPPAN/GEOTEC/DRAWINGS/DEC.25 '86

METRES ABOVE SEA LEVEL
1900
1800
1700
1600
1500
1400
1300
1200
1100
4000
3500
3000
2500
2000
1500
1000
500
0
500
1000
1500
2000
OUTCROPPING
OUTCROPPING
OUTCROPPING

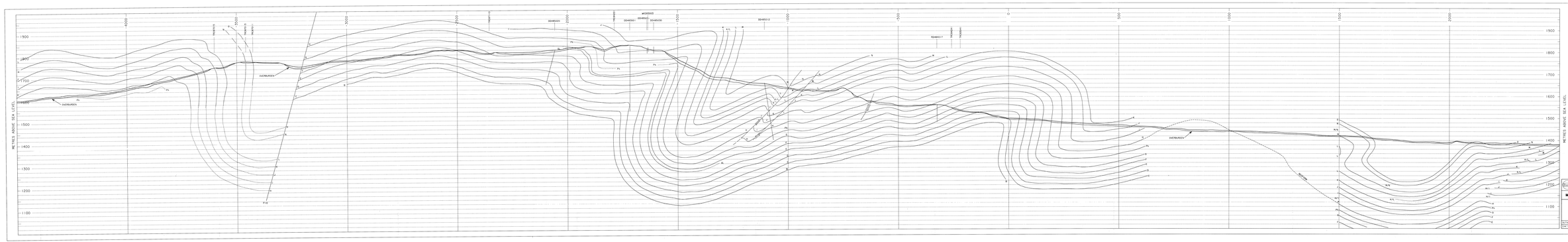
METRES ABOVE SEA LEVEL
1900
1800
1700
1600
1500
1400
1300
1200
1100
-4000
-3500
-3000
-2500
-2000
-1500
-1000
-500
0
500
1000
1500
2000
DIORITE
DIORITE
DIORITE
DIORITE
DIORITE
DD-85-02
DD-85-01
DD-85-12
DD-85-11
DD-85-17
DD-85-16
DD-85-15
DD-85-14
DD-85-13
WORKINGS
DD-85-30
DD-85-31
DD-85-32
DD-85-33
DD-85-34
DD-85-35
DD-85-36
DD-85-37
DD-85-38
DD-85-39
DD-85-40
DD-85-41
DD-85-42
DD-85-43
DD-85-44
DD-85-45
DD-85-46
DD-85-47
DD-85-48
DD-85-49
DD-85-50
DD-85-51
DD-85-52
DD-85-53
DD-85-54
DD-85-55
DD-85-56
DD-85-57
DD-85-58
DD-85-59
DD-85-60
DD-85-61
DD-85-62
DD-85-63
DD-85-64
DD-85-65
DD-85-66
DD-85-67
DD-85-68
DD-85-69

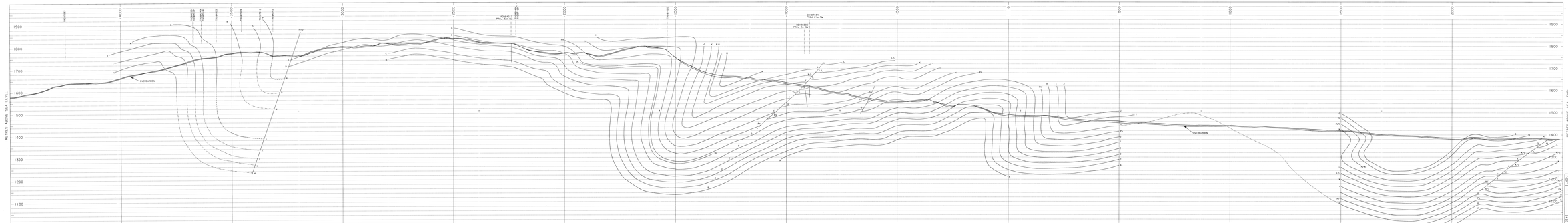
METRES ABOVE SEA LEVEL
1900
1800
1700
1600
1500
1400
1300
1200
1100
-4000
-3500
-3000
-2500
-2000
-1500
-1000
-500
0
500
1000
1500
2000
DATUM
DIST. 2.5 M
DIST. 20 M
DIST. 2.5 M
DIST. 20 M

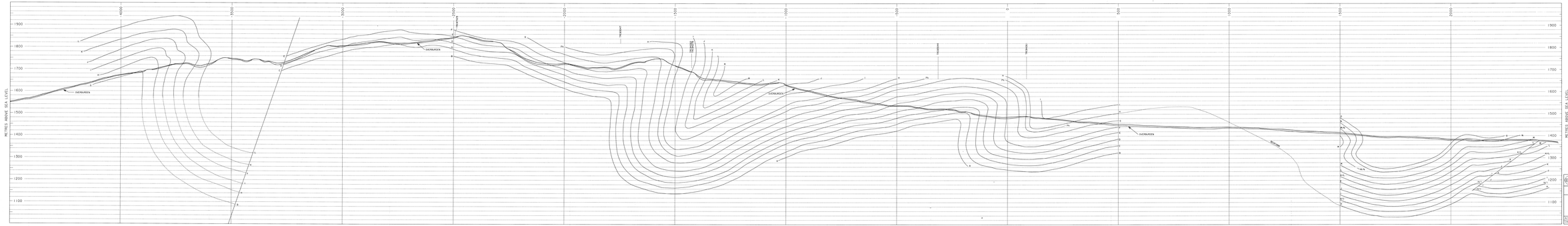
METRES ABOVE SEA LEVEL
1900
1800
1700
1600
1500
1400
1300
1200
1100
4000
3500
3000
2500
2000
1500
1000
500
0
500
1000
1500
2000
OVERBURDEN
TRENCH
TRENCH
TRENCH

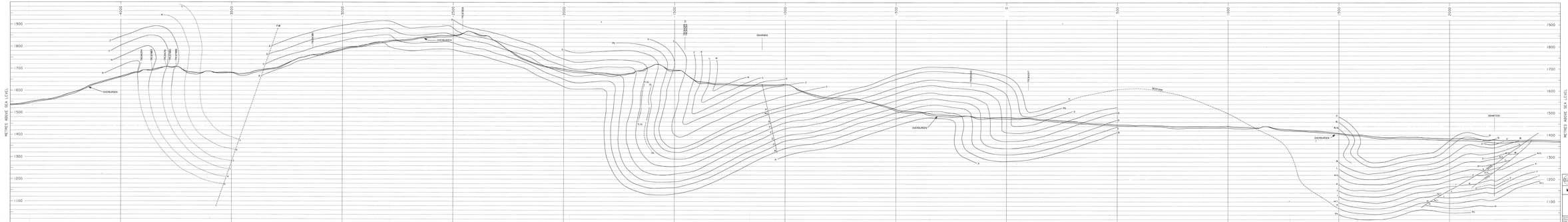
METRES ABOVE SEA LEVEL
1900
1800
1700
1600
1500
1400
1300
1200
1100
4000
3500
3000
2500
2000
1500
1000
500
0
500
1000
1500
2000
OVERBURDEN
FW
HW
HW
H

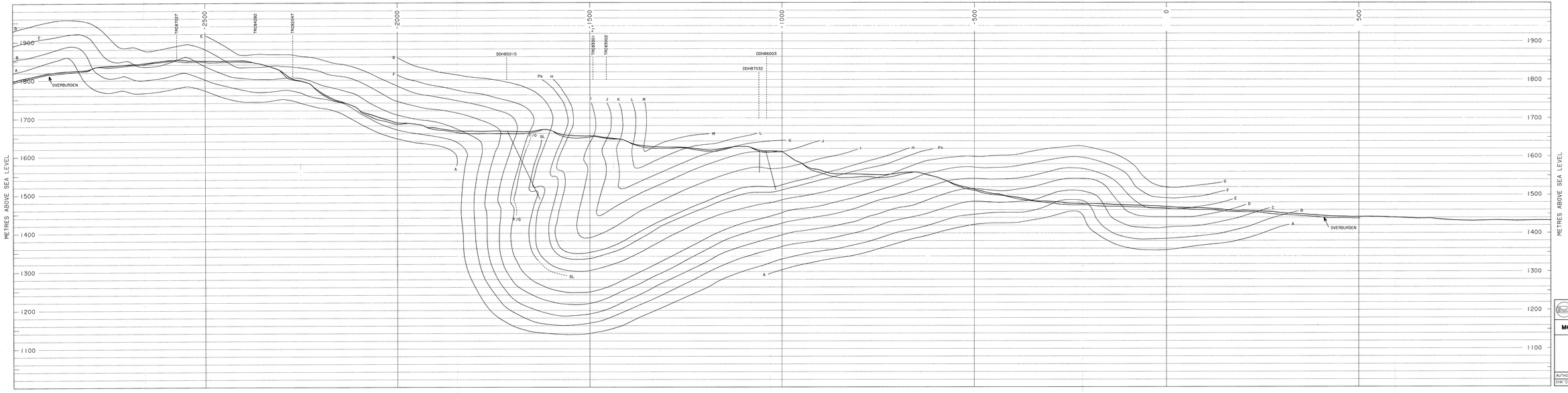

748

GULF CANADA RESOURCES LIMITED

MOUNT KLAPPAN ANTHRACITE PROJECT

FIGURE

LOST-FOX AREA

SECTION 3400N

AUTHOR: A.L., J.W., S.L., D.W.	DATE: DECEMBER, 1988
CHK'D BY: J.L., E.S.	KLAP1200S0573B0069S340.XS DEJ

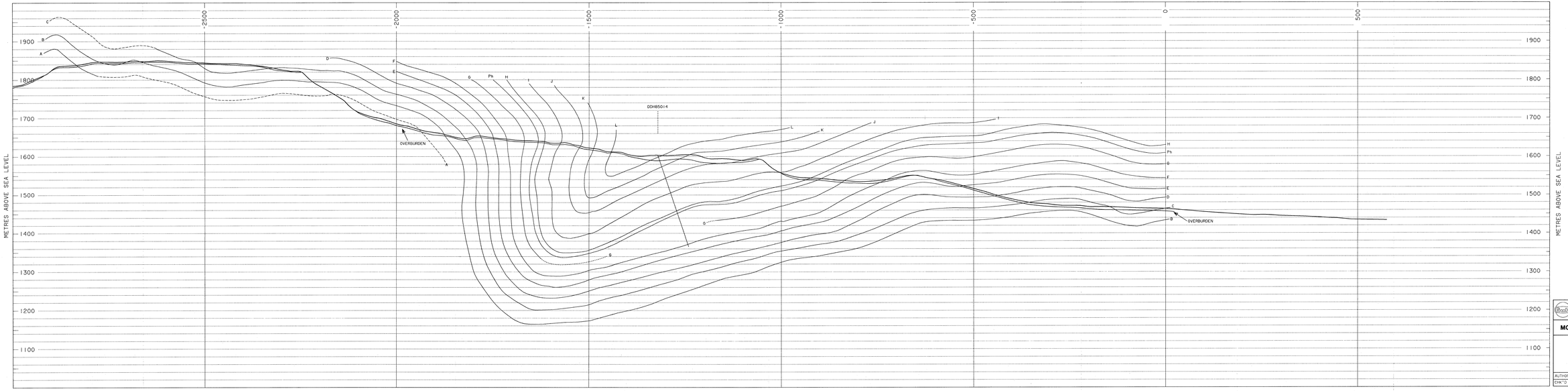

748

GULF CANADA RESOURCES LIMITED

MOUNT KLAPPAN ANTHRACITE PROJECT

FIGURE

LOST-FOX AREA

SECTION 3500N

AUTHOR: A.L., J.W., S.L., D.W.	DATE: DECEMBER, 1988
CHK'D BY: J.T., E.S.	KLAP:(203057)880693350.XS DEJ

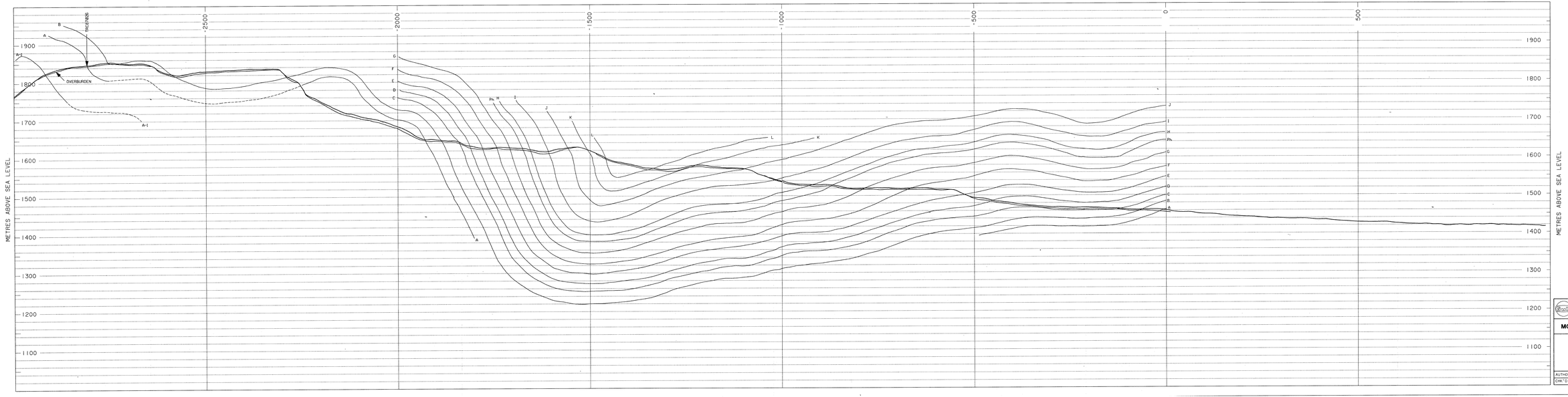

748

GULF CANADA RESOURCES LIMITED

MOUNT KLAPPAN ANTHRACITE PROJECT

FIGURE

LOST-FOX AREA

SECTION 3600N

AUTHOR: A.L.,J.W.,S.L.,D.W.	DATE: DECEMBER, 1988
CHK'D BY: J.I., E.S.	KLAP12050571880693360.XS SAM

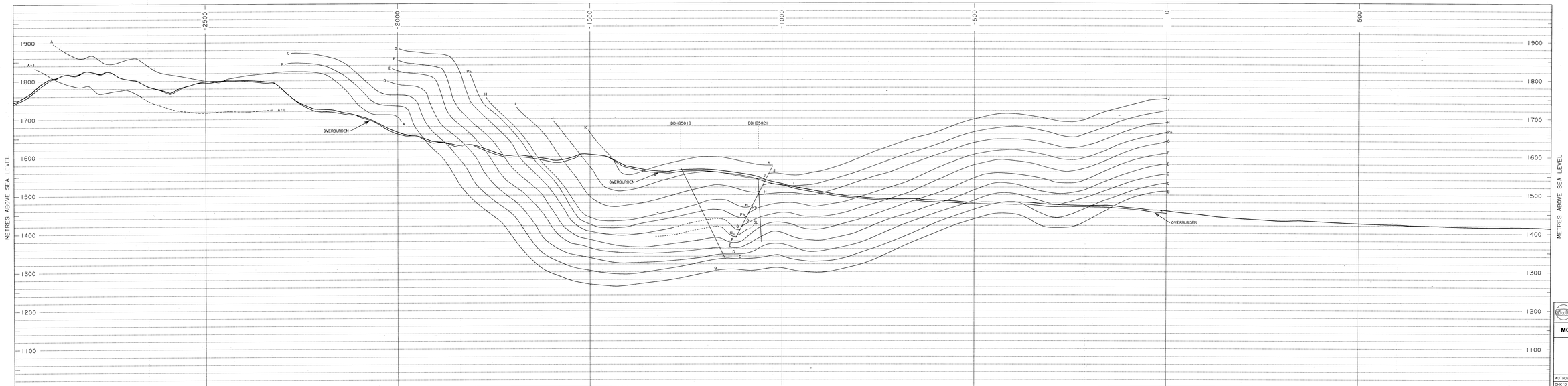

748

GULF CANADA RESOURCES LIMITED

MOUNT KLAPPAN ANTHRACITE PROJECT

FIGURE

LOST-FOX AREA

SECTION 3700N

AUTHOR: A.L.,J.W.,S.L.,D.W.	DATE: DECEMBER, 1988
CHK'D BY: J.I., E.S.	KLAPI2050507188069337O.X8 DEJ

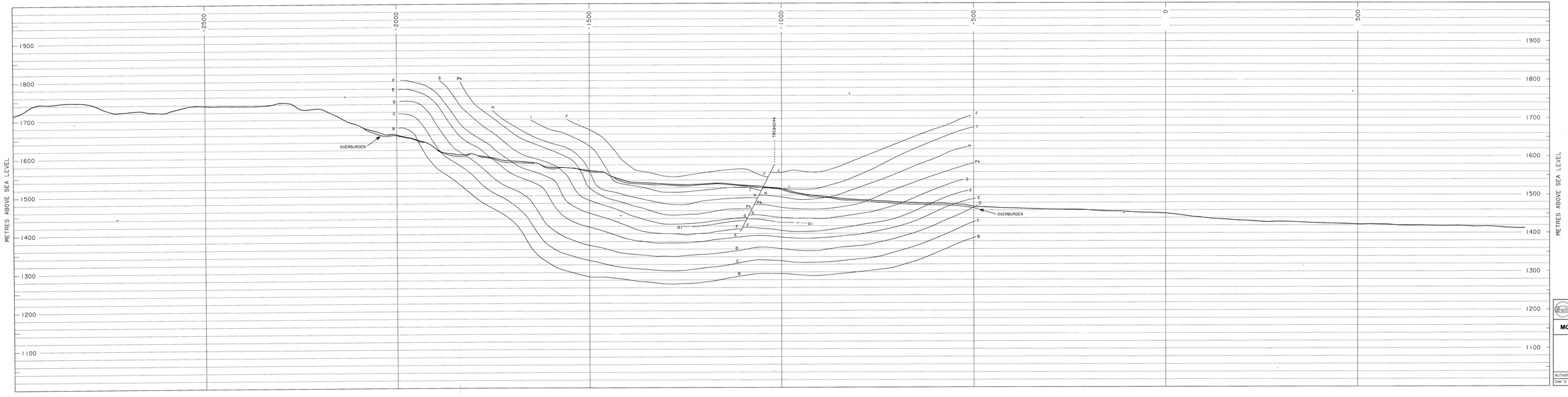

748

GULF CANADA RESOURCES LIMITED

MOUNT KLAPPAN ANTHRACITE PROJECT

FIGURE

LOST-FOX AREA

SECTION 3800N

AUTHOR: A.L.,J.K.,S.L.,D.W.	DATE: DECEMBER, 1988
CHK'D BY: J.T., E.S.	KLAPII2050577B80693B0.KS

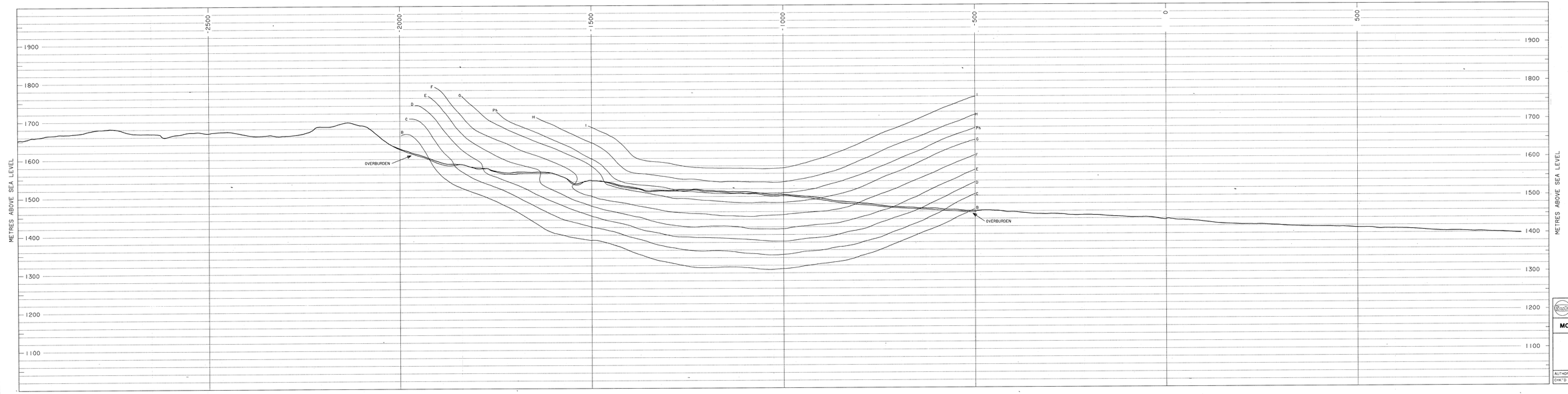

748

GULF CANADA RESOURCES LIMITED

MOUNT KLAPPAN ANTHRACITE PROJECT

FIGURE

LOST-FOX AREA

SECTION 3900N

AUTHOR: A.L.,J.W.,S.L.,D.W.	DATE: DECEMBER, 1988
CHK'D BY: J.L., E.S.	KLAPA1Z0550571880693390.XS –

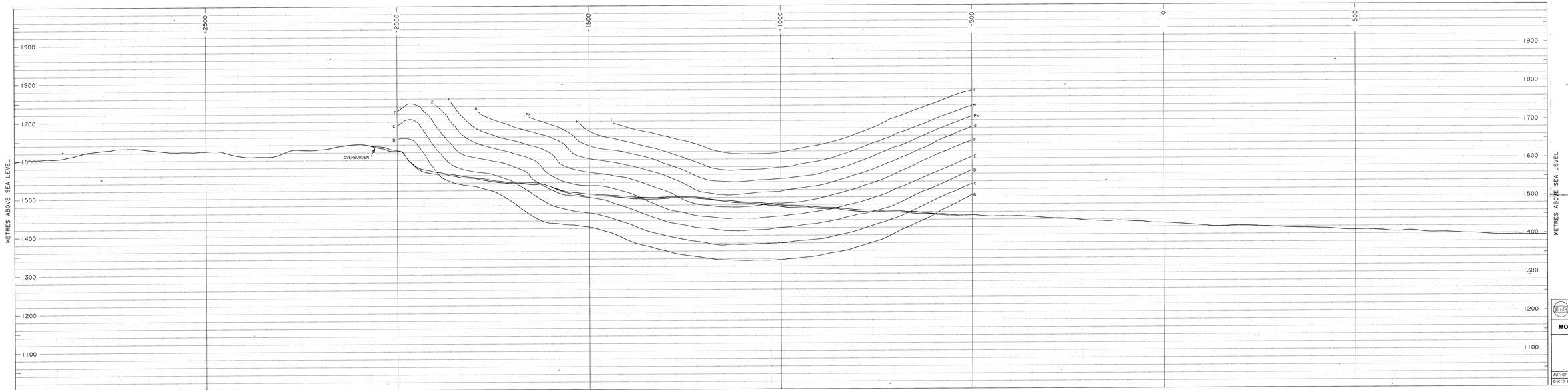

748

GULF CANADA RESOURCES LIMITED

MOUNT KLAPPAN ANTHRACITE PROJECT

FIGURE

LOST-FOX AREA

SECTION 4000N

AUTHOR: A.L.,J.W.,S.L.,D.W.	DATE: DECEMBER, 1988
CW'D BY: J.L., E.S.	KLAP1:2000S7188069S400.XS SAM