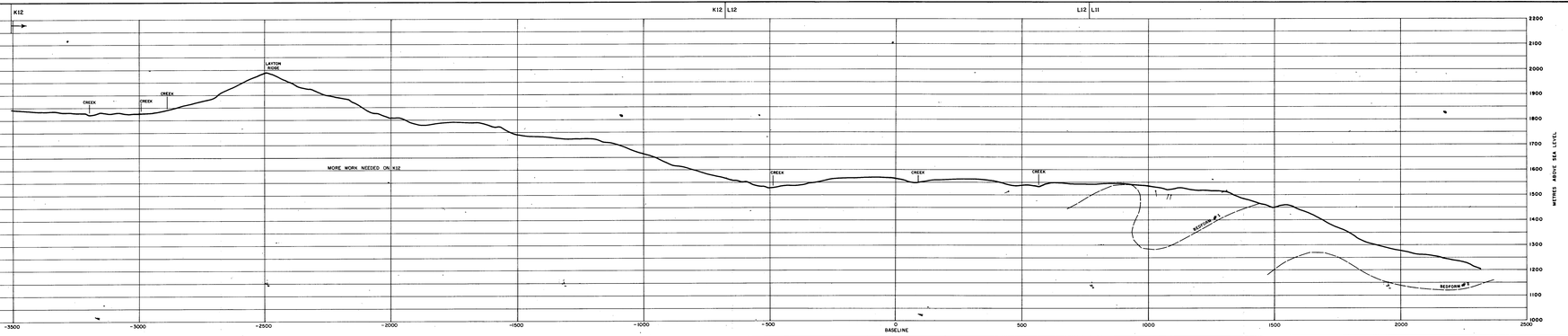

748

GULF CANADA RESOURCES LTD.
Coal Division
CALGARY ALBERTA

MOUNT KLAPPAN ANTHRACITE PROPERTY
1988
GEOLOGICAL CROSS SECTION
SUMMIT AREA
13500N (EAST & WEST)

PREPARED BY: G.P. SCALE: 1:2000
APPROVED BY: J.T. DATE: NOV./88 DRAWE NO. DLP/GS/SUM-13

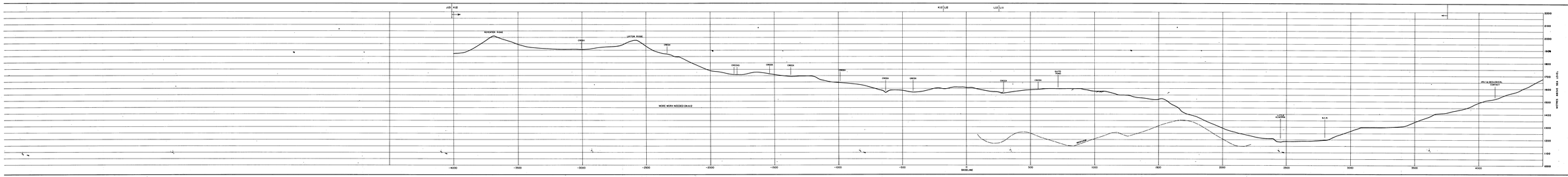

748

BRIT CANADA RESOURCES LTD.

CLIENT: Brit Canada
SCALE: 1:500

MOUNT KLAPPAN ANTHRACITE PROPERTY

ISSB

GEOLOGICAL CROSS SECTION

SUMMIT AREA

(LOOKIN EAST & WEST)

PREPARED BY: D.F.
DATE: J.1.2000
APPROVED BY: J.T.
DATA PLOTTED BY: DAVIDSON DRAFTING

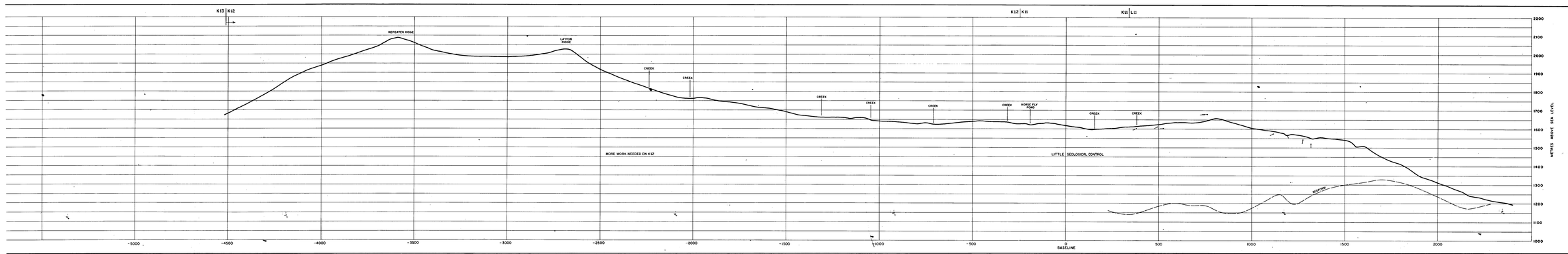

748

GULF CANADA RESOURCES LTD.
Coal Division
CALGARY ALBERTA

MOUNT KLAPPAN ANTHRACITE PROPERTY
1988
GEOLOGICAL CROSS SECTION
SUMMIT AREA
12 500N (EAST & WEST)

PREPARED BY: S. P.	SCALE 1:5000
APPROVED BY: J. T.	DATE NOV. 1988 DRAWN NO. PA-LITHO/SA-03

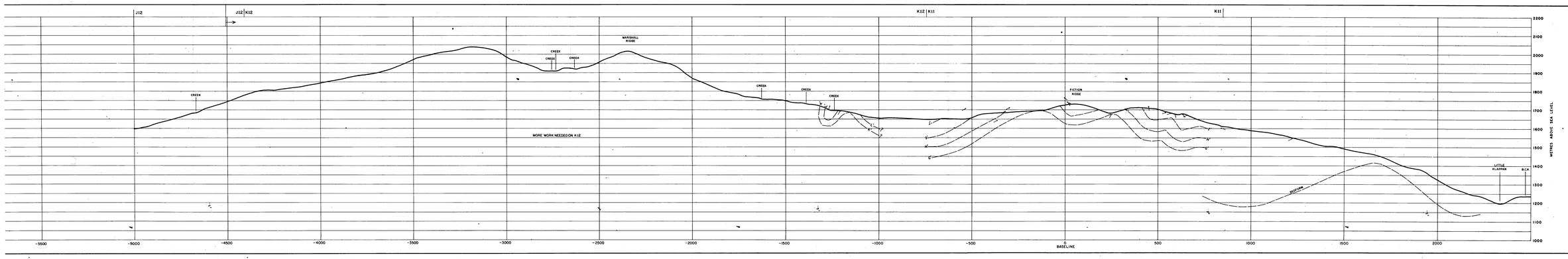

748

GULF CANADA RESOURCES LTD.
Coal Division
CALGARY ALBERTA

MOUNT KLAPPAN ANTHRACITE PROPERTY
1988
GEOLOGICAL CROSS SECTION
SUMMIT AREA
12000N (EAST & WEST)

PREPARED BY: G.P.	SCALE 1:5000
APPROVED BY: J.L.	DATE NOV. 1988 DRAWN NO. 0-7-1988-SUM-12

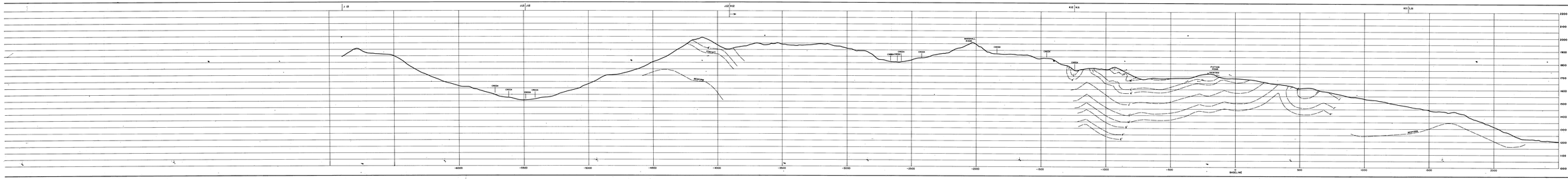
CREEK
CREEK
CREEK

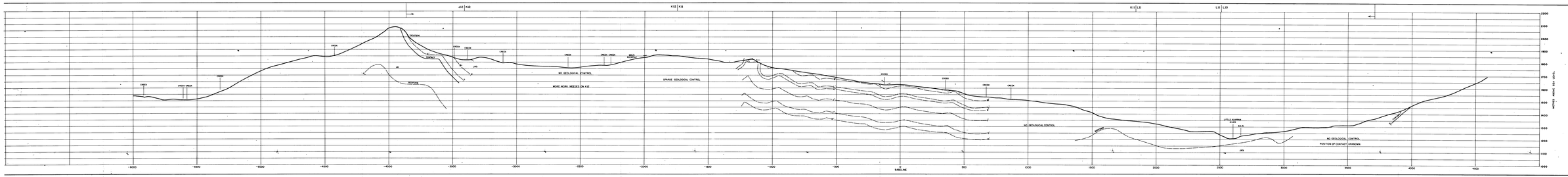

748

GULF CANADA RESOURCES LTD.
Gulf Canada

CALGARY ALBERTA

MOUNT KLAPPAN ANTHRACITE PROPERTY
1988
GEOLOGICAL CROSS SECTION
SUMMIT AREA
11000N (EAST & WEST)

PREPARED BY: D.S. SCALE 1:5000
APPROVED BY: J.T. SECTIONS FROM DRAW 90-NL-01-CROSS

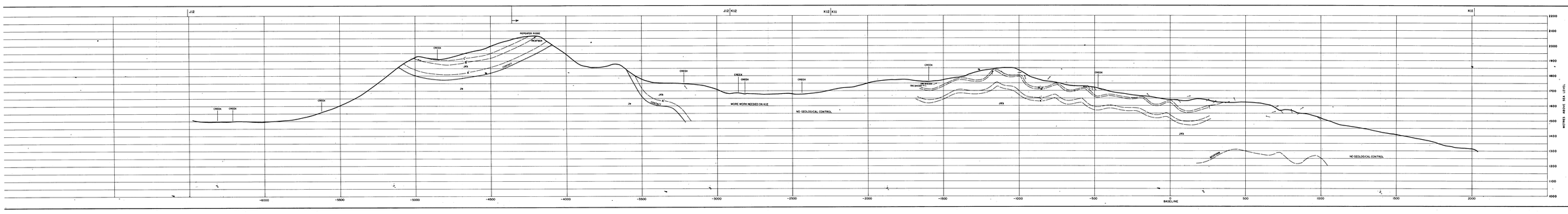

748

GULF CANADA RESOURCES INC.
Mid Plains

CALGARY ALBERTA

MOUNT KLAPPAN ANTHRACITE PROPERTY
1988
GEOLOGICAL CROSS SECTION
SUMMIT AREA
(0500N (EAST & WEST)

PREPARED BY: S.P.	SCALE: 1:5000
APPROVED BY: J.T.	DATE: NOV., 1988 DRAWN BY: M.PLOTNIKOFF

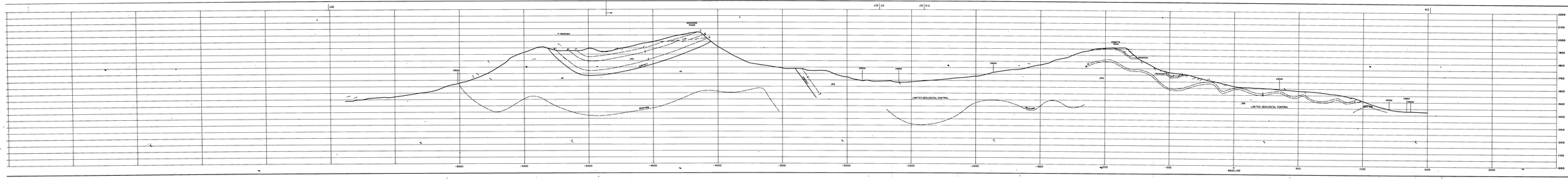

748

BIRT CANADA RESOURCES LTD. Bob Birtwistle	
F.N./DATE:	PLOT:
PLANNED BY:	SCALE: 1:5000
APPROVED BY:	DATE: 8/25/1980 DRAWN FOR: 80-PROPERTY

MOUNT KLAPPAN ANTHRACITE PROPERTY
1980
GEOLOGICAL CROSS SECTION
SUMMIT AREA
10,000N (EAST & WEST)

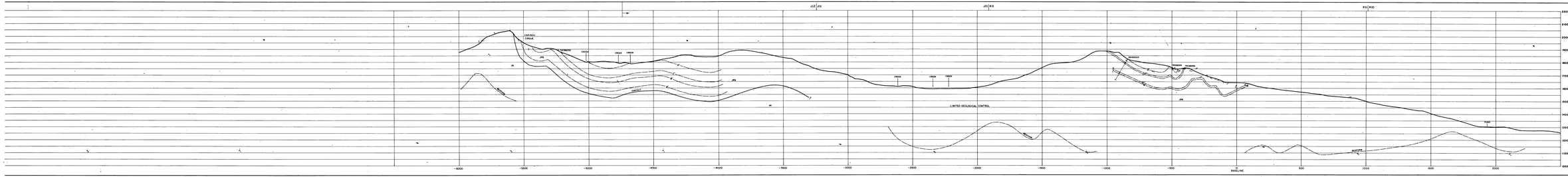
CARBONIFEROUS
CONGL.
SERIES
CREEK
CREEK
CREEK

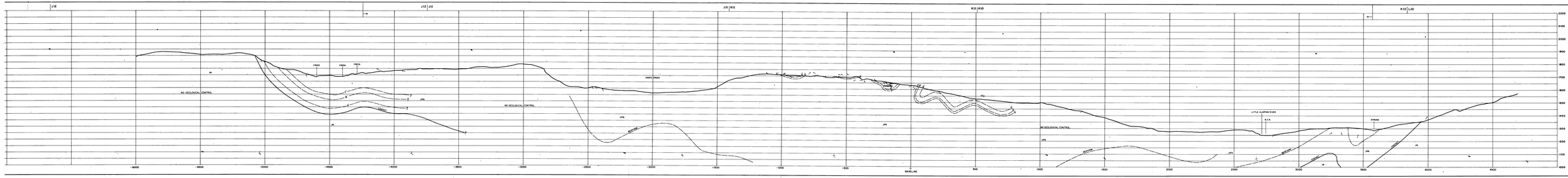

748

BIRLF CANADA RESOURCES LTD.	
Co.Geol. Mr. Fraser	Scale:
MOUNT KLAPPAN ANTHRACITE PROPERTY	
1988	
GEOLOGICAL CROSS SECTION	
SUMMIT AREA	
900DH (EAST & WEST)	
DRAWING BY: L.V.	DRAWN: 1.02.01
APPROVED BY: L.V.	NTS/N.T.S. NO.: 104P-10/N.J.P.108-2

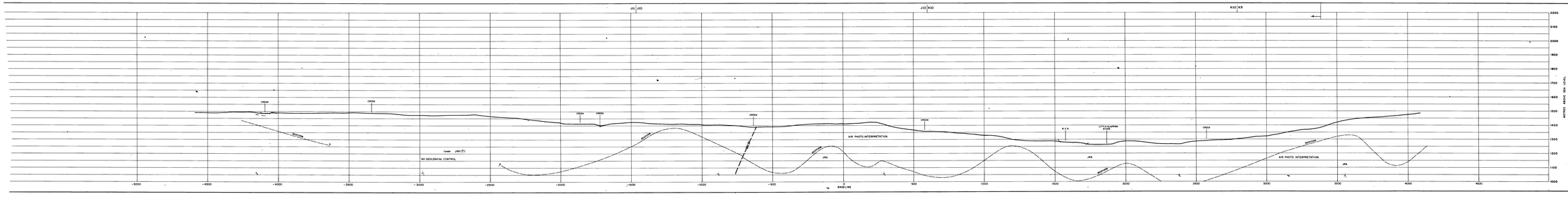

748

GULF CANADA RESOURCES LTD.
Gulf Canada

CALGARY ALBERTA

MOUNT KLAPPAN ANTHRACITE PROPERTY
1988
GEOLOGICAL CROSS SECTION
SUMMIT AREA
7000N (EAST & WEST)

PREPARED BY: S.T. SCALE 1:5000
APPROVED BY: J.T. DATE FEB. 1988 DRAWN FOR BLM PURPOSES

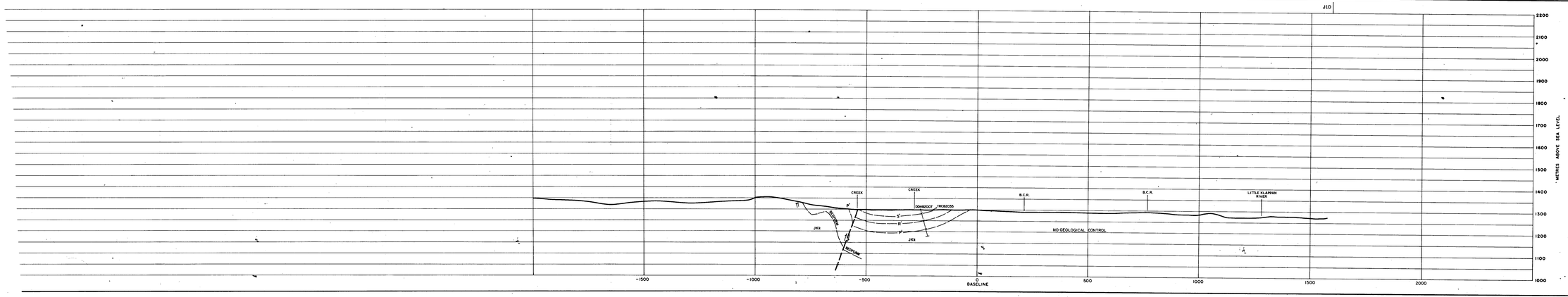

748

GULF CANADA RESOURCES LTD.
Coal Division
CALGARY ALBERTA

MOUNT KLAPPAN ANTHRACITE PROPERTY
1988
GEOLOGICAL CROSS SECTION
SUMMIT AREA
6000N (EAST & WEST)

PREPARED BY: G. P.	SCALE 1:5000
APPROVED BY: J. T.	DATE: OCT. 1988 DRAW NO. KPR0812-D

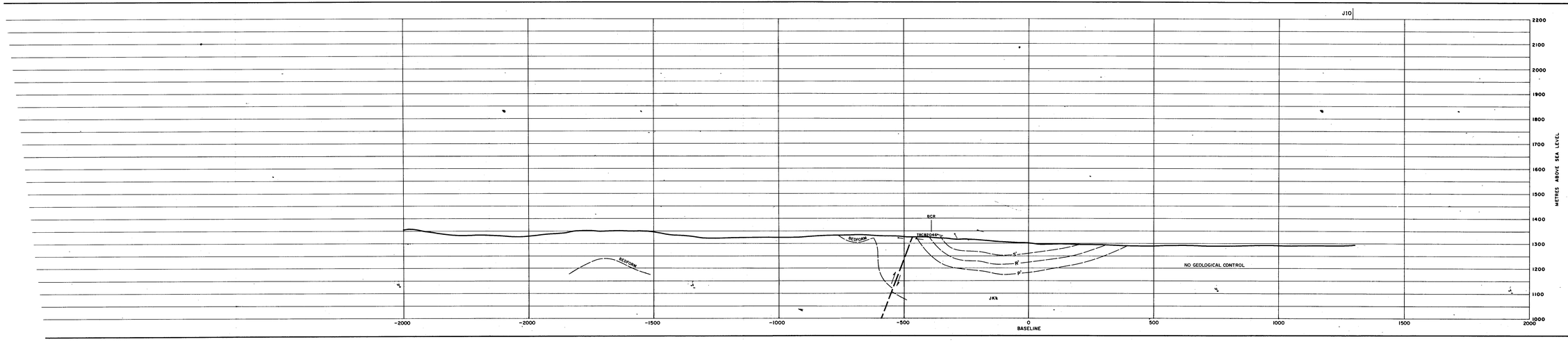

748

GULF CANADA RESOURCES LTD.
Coal Division
CALGARY ALBERTA

MOUNT KLAPPAN ANTHRACITE PROPERTY
1988
GEOLOGICAL CROSS SECTION
SUMMIT AREA
5500N (EAST & WEST)

PREPARED BY: G.P.		SCALE 1:5000	
APPROVED BY: J.L.	DATE NOV. 1988	DRAW 98 No. 5701BBGA-50	

748

104H/6A, 104H/7D | 104H/6H

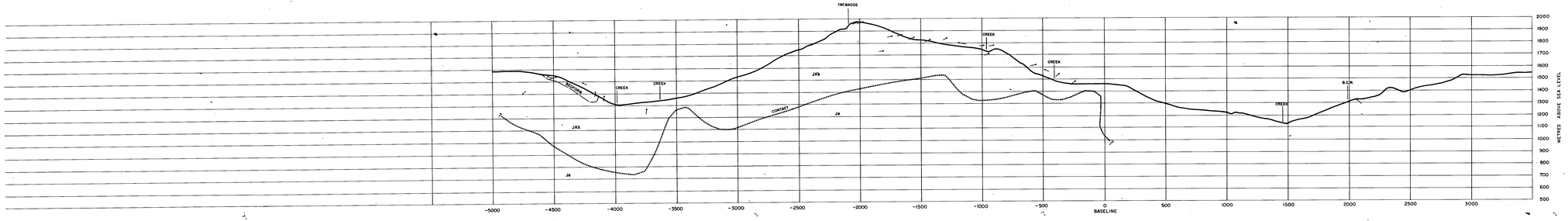

Legend

- GEOLOGICAL CONTACT (INFERRED)
- COAL SEAM TRACE (DEFINED, APPROX.)
- FAULT TRACE (DEFINED, APPROX., INFERRED)
- CONGLOMERATIC UNIT (DEFINED, APPROX., INFERRED)
- ATTITUDE CONTROL POINT
- DDH 8200X — DIAMOND DRILL HOLE WITH ATTITUDE CONTROL

GULF CANADA RESOURCES LTD.
Coal Division
CALGARY ALBERTA

Northwestern British Columbia

MT. KLAPPAN COAL PROPERTY
SUMMIT AREA
GEOLOGICAL CROSS-SECTION
17000N (EAST & WEST)

PREPARED BY: G.P.	SCALE 1:10,000
APPROVED BY: J.I.	DATE: DEC., 1988 DRAWING No. KPN88SA-33

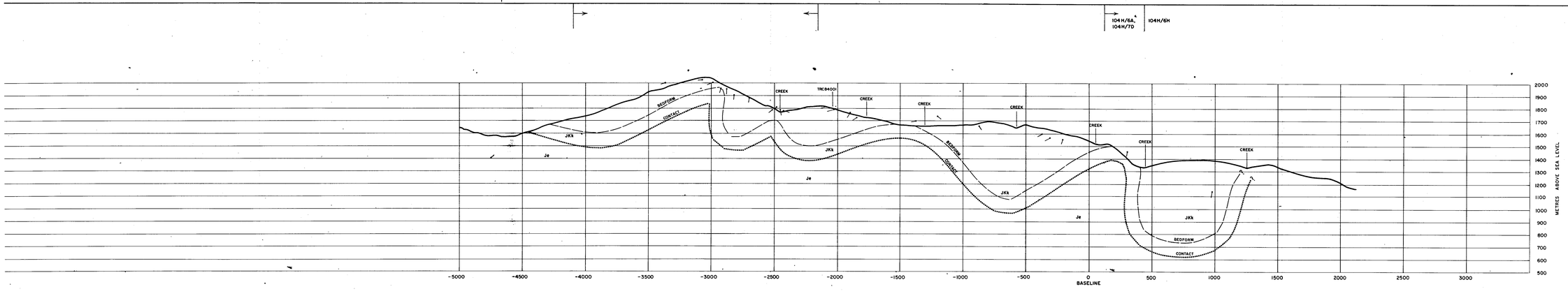

748

Legend

- GEOLOGICAL CONTACT (INFERRED)
- COAL SEAM TRACE (DEFINED, APPROX.)
- FAULT TRACE (DEFINED, APPROX., INFERRED)
- CONGLOMERATIC UNIT (DEFINED, APPROX., INFERRED)
- ATTITUDE CONTROL POINT
- DDH BZ001 — DIAMOND DRILL HOLE WITH ATTITUDE CONTROL

GULF CANADA RESOURCES LTD.
Coal Division
CALGARY ALBERTA

Northwestern British Columbia

MT. KLAPPAN COAL PROPERTY
SUMMIT AREA
GEOLOGICAL CROSS-SECTION
15000N (EAST & WEST)

PREPARED BY: G. P.	SCALE 1:10,000
APPROVED BY: J. I. DATE: DEC., 1988	DRAWING No. KPN88SA-34

104H/6A, 104H/7D

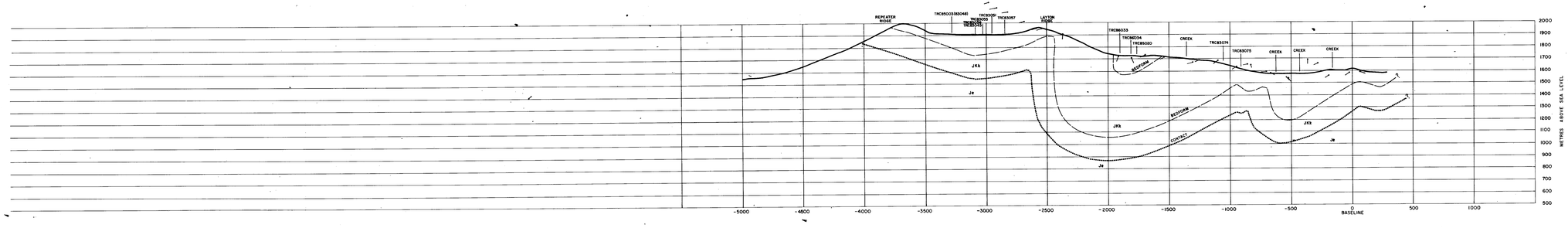

748

Legend

- GEOLOGICAL CONTACT (INFERRED)
- COAL SEAM TRACE (DEFINED, APPROX.)
- FAULT TRACE (DEFINED, APPROX., INFERRED)
- CONGLOMERATIC UNIT (DEFINED, APPROX., INFERRED)
- ATTITUDE CONTROL POINT
- DDH 85001 — DIAMOND DRILL HOLE WITH ATTITUDE CONTROL

GULF CANADA RESOURCES LTD.
Coal Division
CALGARY ALBERTA

Northwestern British Columbia

MT. KLAPPAN COAL PROPERTY
SUMMIT AREA
GEOLOGICAL CROSS-SECTION
13000N (EAST & WEST)

PREPARED BY: G.P.	SCALE 1: 10,000
APPROVED BY: J.L. DATE: DEC., 1986	DRAWING No. KPN085A-35

AREA COVERED AT 1:5000 - SEE
CROSS SECTION 11000N (1:5000 SCALE)

104H/6A, 104H/7D

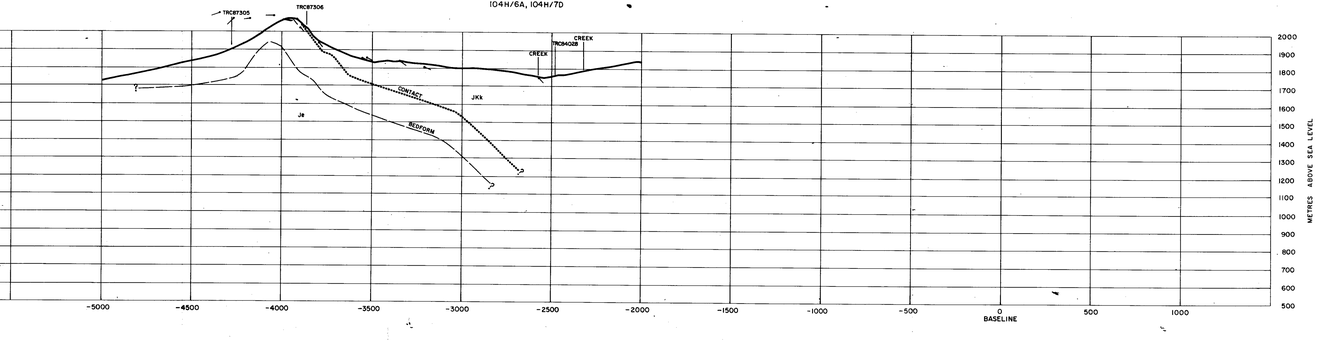

748

Legend

- GEOLOGICAL CONTACT (INFERRED)
- COAL SEAM TRACE (DEFINED, APPROX.)
- FAULT TRACE (DEFINED, APPROX., INFERRED)
- CONGLOMERATIC UNIT (DEFINED, APPROX., INFERRED)
- ATTITUDE CONTROL POINT
- DDH 82001 — DIAMOND DRILL HOLE WITH ATTITUDE CONTROL

GULF CANADA RESOURCES LTD.
Coal Division
CALGARY ALBERTA

Gulf

Northwestern British Columbia

MT. KLAPPAN COAL PROPERTY
SUMMIT AREA
GEOLOGICAL CROSS-SECTION
11 000N (WEST)

PREPARED BY: G.P.	SCALE 1:10,000
APPROVED BY: J.J. DATE: DEC., 1988	DRAWING No. KP6853A-36