822

'CANADIAN ISLAND CREEK COAL LTD.
'Comox Coal Field
TSOLUM **R I V E R**
Preliminary Evaiuation

VOLUME III
November, 1980.

CONFIDENTIAL

November 14, 1980

R. A. Swaren, P.Geol.

(Drafting - Lynn McKellar)

COMOX COAL FIELD
Tsolum River
Geological Cross-Sections 1-10

L E G E N D

-GLACIAL AND ALLUVIAL DEPOSITS

-PORPHYRITIC HORNBLENDE DACITE, FINE GRAINED QUARTZ DIORITE, RELATED BRECCIAS

-HASLAM FORMATION

-COMOX FORMATION

-COMOX FORMATION (BOULDER CONGLOMERATE)

-KARMUTSEN FORMATION

-FAULT

10°
-DIP, DIP DIRECTION

(15)
-OUTCROP NUMBER AND DIP DIRECTION FROM FIELD RECONNAISANCE

101
300' South
Elev. 350'
-HOLE NUMBER
-DISTANCE NORTH OR SOUTH OF THE SECTION
-ELEVATION ABOVE SEA LEVEL

5'
-COAL SEAM AND THICKNESS

T.D. 650'
-TOTAL DEPTH OF HOLE

-FORMATION CONTACT

OXY | WELDWOOD
-PROPERTY OWNERSHIP BOUNDARY

C
X
-COAL OUTCROP

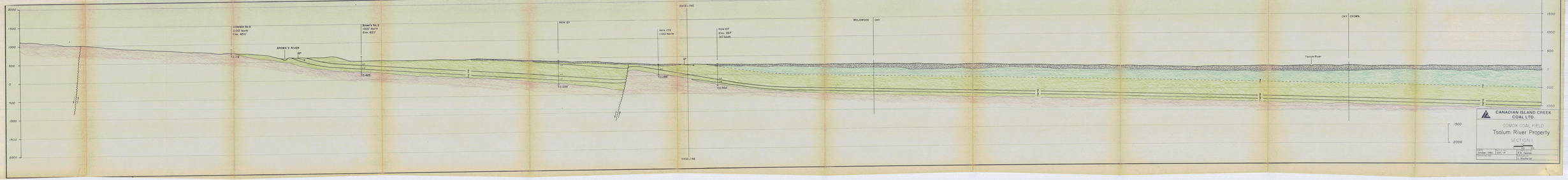

CANADIAN ISLAND CREEK COAL LTD.

COMOX COAL FIELD

Tsolum River Property

SECTION I

DATE	SCALE	DRAWING
October 1980	1:2000	
DRAWN BY	CHECKED BY	
R.A. Reichel		
APPROVED		
Eric Rachel		

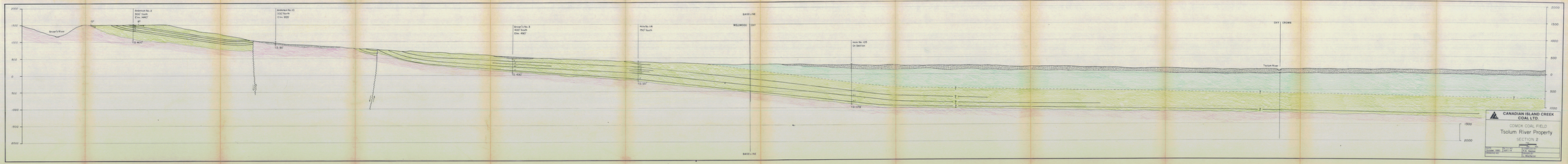
Anderson No. 2
502' North
Elev. 1440'
Anderson No. 10
100' North
Elev. 1155'
Brown's No. 3
800' South
Elev. 1160'
Hole No. 1-8
750' South
Hole No. 1-25
On Section
BASELINE
WELDWOOD 1SKY
1SKY CROWN
Tsolum River
Brown's River
T.D. 807'
T.D. 80'
T.D. 632'
T.D. 207'
T.D. 1078'
BASELINE
2000
1500
1000
500
0
500
1000
1500
2000
CANADIAN ISLAND CREEK COAL LTD.
COMOX COAL FIELD
Tsolum River Property
SECTION 2
DATE
SCALE: 1500 DRAFT: M
DRAWING NO.
Tsolum River

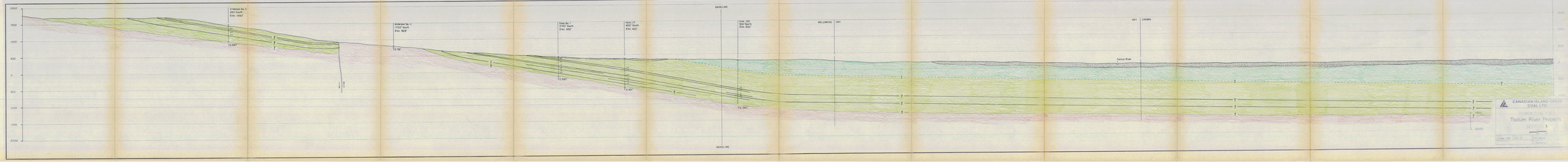
Anderson No. 5
2700' South
Elev. 1400'
TD 547'
Anderson No. 11
7700' South
Elev. 825'
TD flat
Dale No. 1
2150' South
Elev. 490'
TD 1067'
Hole 127
400' South
Elev. 400'
TD 2,900'
Hole 120
500 North
Elev. 830'
TD 1800'
BASELINE
BASELINE
WELLWOOD CRY
CRY CROWN
Telkwa River
-2000
-1500
-1000
-500
0
500
1000
1500
2000
2500
CANADIAN ISLAND DEEP COAL LTD.
Tsolum River Property
SECTION 9

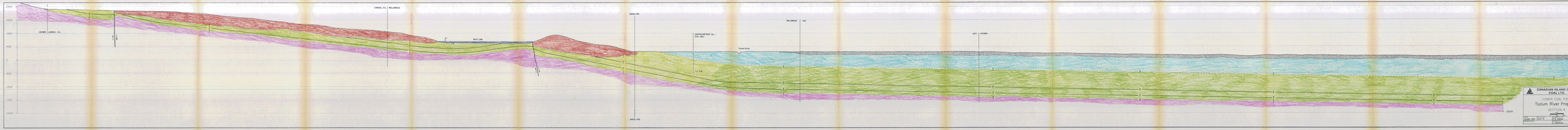

CANADIAN ISLAND CREEK COAL LTD.

COMOX COAL FIELD

Tsolum River Property

SECTION 4

Scale	
Horiz.	
Vertical	
Date	
Drawn	G.A. Bayne
Checked	G.A. Bayne
Approved	L. Bayliss

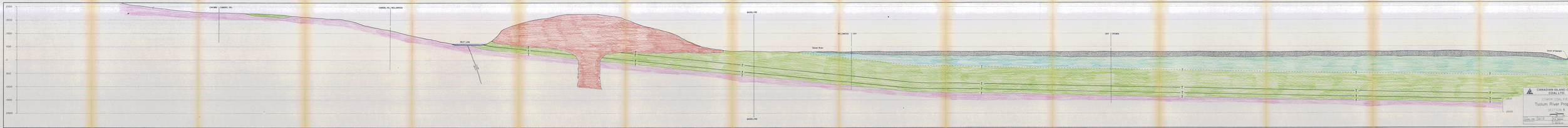

CANADIAN ISLAND CREEK COAL LTD.

Comox Coal Field

Tsolum River Property

SECTION 5

SCALE: 1:50	DATE:
DRAWN:	M.A. Bayne
CHECKED:	J. Bertram

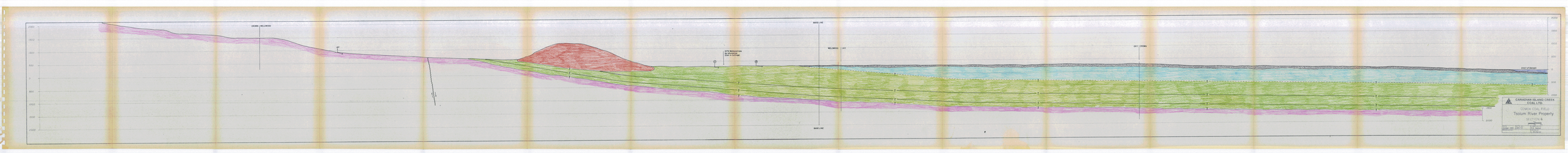
UNDWS WELLWOOD
BASELINE
WELLWOOD LIKY
ETS Wellwood tie
by schematic
(type in drawings)
LIKY LYONS
BASELINE
Limit of Design
CANADIAN ISLAND CREEK COAL LTD.
COMOX COAL FIELD
Tsolum River Property
SECTION B

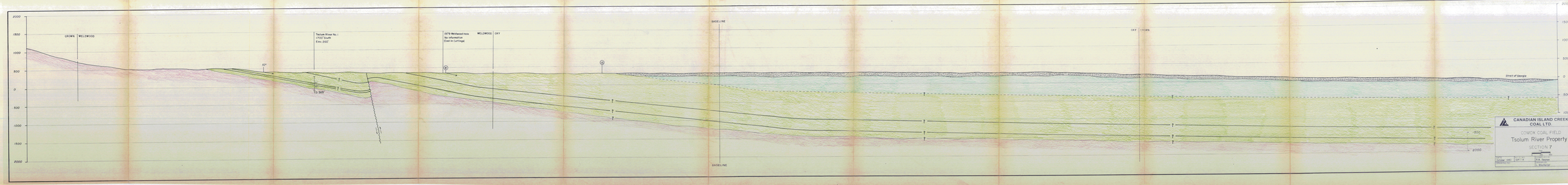
2000
1500
1000
500
0
500
1000
1500
2000
CROWN
WELLWOOD
10°
Tsolum River No. 1
1700' South
Elev. 250'
TD 565'
1979 Wellwood Hole
No information
Cored in Cumlogs
WELLWOOD
OXY
BASELINE
BASELINE
OXY
CROWN
Strait of Georgia
2000
1500
2000
CANADIAN ISLAND CREEK COAL LTD.
COMOX COAL FIELD
Tsolum River Property
SECTION 7
DATE
October 1981
SCALE
1" = 1000'
DRAWN
S.A. Hope
APPROVED
L. Bracher

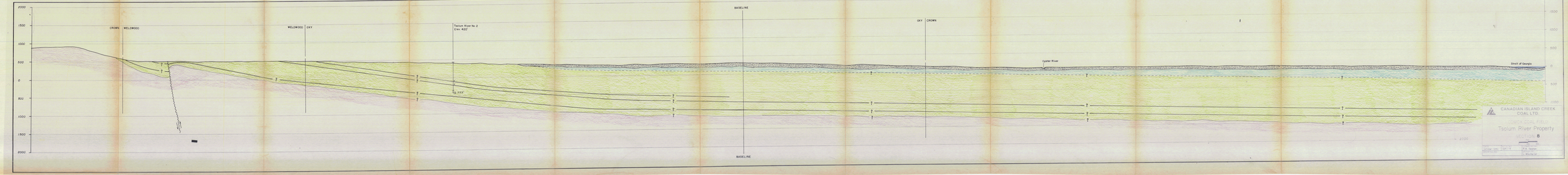
2000
1500
1000
500
0
500
1000
1500
2000
CROWN
WELDWOOD
WELDWOOD
OXY
Tsolum River No. 2
Elev. 420'
TD 777'
BASELINE
BASELINE
OXY
CROWN
Oyster River
Strait of Georgia
CANADIAN ISLAND CREEK COAL LTD.
Tsolum River Property
B


2000
1500
1000
500
0
500
1000
1500
2000
CROWN
WELLWOOD
Coal Outcrop
Oyster River
Hole No. 13
Oyster No.1
Elev. 400'
WELLWOOD
SKY
-2,665'
-2,364'
BASELINE
BASELINE
SKY
CROWN
Strait of Georgia
CANADIAN ISLAND CREEK COAL LTD.
COMOX COAL FIELD
Tsolum River Property
SECTION 9

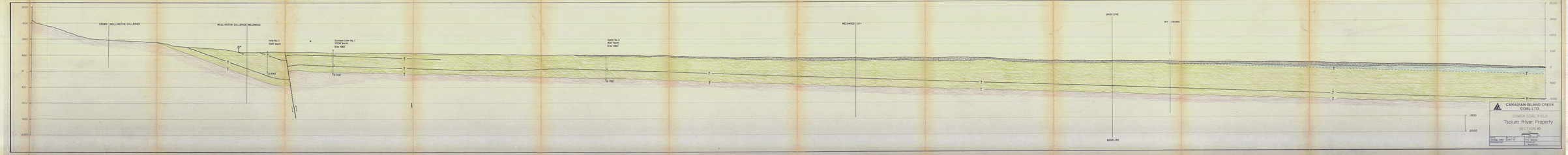
CROWN / WELLINGTON COLLIERIES
WELLINGTON COLLIERIES/WELDWOOD
Hole No. 11
2100' North
Elev. 1680'
Outcrop Line No. 1
2200' North
Elev. 1680'
Spike No. 2
4100' North
Elev. 1480'
WELDWOOD / DIY
BASELINE
DIY / CROWN
BASELINE
2000
1500
1000
500
0
-500
-1000
-1500
-2000
CANADIAN ISLAND CREEK COAL LTD.
COMOX COAL FIELD
Tsolum River Property
SECTION 10