LOCATION: SOLANA
PROVINCE/COUNTY: BRITISH COLUMBIA
FIELD: WELL: 193N-3S
COMPANY: MANALTA

LONG SPACED DENSITY GAMMA RAY CALIPER

COMPANY: MANALTA
WELL: 193N-3S
FIELD: SITE #24
PROVINCE/COUNTY: BRITISH COLUMBIA
COUNTRY/STATE: CANADA

#87

RUN	BOREHOLE RECORD			CASING RECORD		
NUMBER	BIT	FROM	TO	SIZE	WEIGHT	FROM	TO
ONE	159MM	42.7M	TD	178MM	40.5KG/M	N/A	SURFACE 42.7M

EQUIPMENT	RUN 1	RUN 2	RUN 3	RUN 4
CCS	150			

REMARKS

LONG SPACED DENSITY — GAMMA RAY — CALIPER

SYSTEM CONFIGURATION DATES: LOGGED 8-MAR-1993 PROCESSED — PLOTTED

ALL INTERPRETATIONS ARE OPINIONS BASED ON INFERENCES FROM ELECTRICAL OR OTHER MEASUREMENTS AND WE CANNOT, AND DO NOT GUARANTEE THE ACCURACY OR CORRECTNESS OF ANY INTERPRETATION AND WE SHALL NOT, EXCEPT IN THE CASE OF GROSS OR WILLFUL NEGLIGENCE ON OUR PART, BE LIABLE OR RESPONSIBLE FOR ANY LOSS, COSTS, DAMAGES OR EXPENSES INCURRED OR SUSTAINED BY ANYONE RESULTING FROM ANY INTERPRETATION MADE BY ANY OF OUR OFFICERS, AGENTS OR EMPLOYEES. THESE INTERPRETATIONS ARE ALSO SUBJECT TO OUR GENERAL TERMS AND CONDITIONS IN OUR PRICE SCHEDULE.

MAIN LOG

DEPTH BASED DATA = MAXIMUM SAMPLING INCREMENT 100M. — RECORDED ON 29-SEP-1993 AT 11:54
FILENAME: DGHMSDN.CIB — RUN ID: MAIN LOG — PLOTTED ON 29-SEP-1993 AT 12:22

BIT SIZE MILLIMETRES 150 300
CALIPER FROM DENSITY MILLIMETRES 0 300
TICKING MARKS EVERY 60 SEC
GAMMA FROM DENSITY TOOL API 150 225 300
REPLAY SCALE 100:1
DEPTH IN METRES
DENSITY LONG SPACED GM/CC 1.50 2.50

0 5 10 15 20 25 30 35 40 45 50 55 60 65 70 75 80 85 90 95 100 105 110

BIT SIZE MILLIMETRES 150 300
CALIPER FROM DENSITY MILLIMETRES 0 300
TICKING MARKS EVERY 60 SEC
GAMMA FROM DENSITY TOOL API 150 225 300
REPLAY SCALE 100:1
DENSITY LONG SPACED GM/CC 1.50 2.50

DEPTH BASED DATA = MAXIMUM SAMPLING INCREMENT 100M. — RECORDED ON 29-SEP-1993 AT 11:54
FILENAME: DGHMSDN.CIB — RUN ID: MAIN LOG — PLOTTED ON 29-SEP-1993 AT 12:22

MAIN LOG

LOGGING/CALIBRATION CONSTANTS

CONSTANTS LAST EDITED: 29-SEP-1993 AT 11:54

LOGGING CONSTANTS

SONDE TYPE, USGS-CCS-DEC:	123	SONDE MUD WEIGHT (MAY ONLY AFFECT DENSITY):	1010
MUD WEIGHT	1.01	STICK CONSTITUENT	0.50
ANNULAR VOLUME DIAMETER	127.00	WATER LEVEL	0.00
CALIPER ARM LENGTH (CM):	29.50	MATRIX DENSITY	2.71
BIT SIZE (MILLIMETRES):	159.00	MUD FILTRATE/MUD CAKE FILTRATE	0.00
MAX PULSE TIME	65	DEN PULSE TWO	5.00
DENSITY POINT ONE	1.00	DENSITY POINT TWO	3.00
DENSITY SCALAR	1.45	MRS SCALAR	1.45
BIT DEPTHS & WATER LEVEL (FT):	METRES	CALIPER SOURCE FOR PROCESSING	CAL
BIT SIZE 1	178.00	BIT DEPTH 1	42.70
BIT SIZE 2	159.00	BIT DEPTH 2	42.70
BIT SIZE 3	.00	BIT DEPTH 3	110.00
BIT SIZE 4	.00	BIT DEPTH 4	.00
BIT SIZE 5	.00	BIT DEPTH 5	.00

CALIBRATION CONSTANTS

GAMMA CALIBRATION VALUE 1	510.00	GAMMA COUNT RATE 1	320.20
MRD CALIBRATION VALUE 1	25000.00	MRD COUNT RATE 1	2890.20
MRD CALIBRATION VALUE 2	.00	MRD COUNT RATE 2	.00
LSD CALIBRATION VALUE 1	10300.00	LSD COUNT RATE	1297.10
CALIPER RING SIZE 1	178.00	CALIPER COUNT FOR RING 1	1000.00
CALIPER RING SIZE 2	151.40	CALIPER COUNT FOR RING 2	530.00
CALIPER RING SIZE 3	127.00	CALIPER COUNT FOR RING 3	588.00
CALIPER RING SIZE 4	102.40	CALIPER COUNT FOR RING 4	649.00
CALIPER RING SIZE 5	203.20	CALIPER COUNT FOR RING 5	742.00
CALIPER RING SIZE 6	254.00	CALIPER COUNT FOR RING 6	1000.00
DRY HOLE CORRECTION Y1	1.00	DRY HOLE CORRECTION X1	0.00
DRY HOLE CORRECTION Y2	1.00	DRY HOLE CORRECTION X2	1.00

COMPANY	MANALTA
WELL	193N-3S
FIELD	SITE #24
PROVINCE/COUNTY	BRITISH COLUMBIA
COUNTRY/STATE	CANADA

MAIN LOG

DEPTH BASED DATA - MAXIMUM SAMPLING INCREMENT 10CM. RECORDED ON 8-SEP-1993 AT 15:36

FILENAME: DD3AR12M.CIB RUN ID: MAIN LOG PLOTTED ON 08-SEP-1993 AT 17:27

#879

BIT SIZE
MILLIMETRES
0 150 300

CALIPER FROM DENSITY
MILLIMETRES
0 150 300

TIMING MARKS EVERY 60 SEC

GAMMA FROM DENSITY TOOL
API
0 75 150
150 225 300

REPLAY SCALE 100:1

DEPTH IN METRES

DENSITY LONG SPACED
GM/CC
1 1.50 2 2.50 3

0 5 10 15 20 25 30 35 40 45 50 55 60 65 70 75 80 85 90 95 100 105 110 115 120 125

BIT SIZE
MILLIMETRES
0 150 300

CALIPER FROM DENSITY
MILLIMETRES
0 150 300

TIMING MARKS EVERY 60 SEC

GAMMA FROM DENSITY TOOL
API
0 75 150
150 225 300

REPLAY SCALE 100:1

DEPTH IN METRES

DENSITY LONG SPACED
GM/CC
1 1.50 2 2.50 3

DEPTH BASED DATA - MAXIMUM SAMPLING INCREMENT 10CM. RECORDED ON 8-SEP-1993 AT 15:36

FILENAME: DD3AR12M.CIB RUN ID: MAIN LOG PLOTTED ON 08-SEP-1993 AT 17:27

MAIN LOG

MAIN LOG

DEPTH BASED DATA - MAXIMUM SAMPLING INCREMENT 10CM. RECORDED ON 5-SEP-1993 AT 11:11
FILENAME: D03AR03M.C1B RUN ID: MAIN LOG PLOTTED ON 05-SEP-1993 AT 11:33

BIT SIZE
MILLIMETRES
0 150 300

CALIPER FROM DENSITY
MILLIMETRES
0 150 300

GAMMA FROM DENSITY TOOL
API
0 75 150
150 225 300

DEPTH IN METRES

TIMING MARKS EVERY 60 SEC

REPLAY SCALE 100:1

DENSITY LONG SPACED
GM/CC
1 1.50 2 2.50 3

0 5 10 15 20 25 30 35 40 45 50 55 60 65 70 75 80 85 90 95 100

BIT SIZE
MILLIMETRES
0 150 300

CALIPER FROM DENSITY
MILLIMETRES
0 150 300

GAMMA FROM DENSITY TOOL
API
0 75 150
150 225 300

DEPTH IN METRES

TIMING MARKS EVERY 60 SEC

REPLAY SCALE 100:1

DENSITY LONG SPACED
GM/CC
1 1.50 2 2.50 3

DEPTH BASED DATA - MAXIMUM SAMPLING INCREMENT 10CM. RECORDED ON 5-SEP-1993 AT 11:11
FILENAME: D03AR03M.C1B RUN ID: MAIN LOG PLOTTED ON 05-SEP-1993 AT 11:11

MAIN LOG

DEPTH BASED DATA - MAXIMUM SAMPLING INCREMENT 10CM. RECORDED ON 5-SEP-1993 AT 10:49
FILENAME: D0F3R03M.C1B RUN ID: MAIN LOG PLOTTED ON 05-SEP-1993 AT 11:01

GAMMA RAY
API
0 75 150
150 225 300

DIFMETER CALIPER
MM
0 150 300

RELATIVE BEARING
DEGREES
0 180 360

BIT SIZE
MM
0 150 300

DEPTH IN METRES

TIMING MARKS EVERY 60 SEC

REPLAY SCALE 100:1

PAD 3
CPS
6000 3500 1000

PAD 2
CPS
5000 2500 0

PAD 1
CPS
4000 1500 -1000

FORMATION DIP
SOLID TADPOLES > 30 HOLLOW > 30
0 90

N
E
S
W
N

#879

MAIN LOG

DEPTH BASED DATA - MAXIMUM SAMPLING INCREMENT 10CM. RECORDED ON 4-SEP-1993 AT 13:56
FILENAME: 003AROSM.CIB RUN ID: MAIN LOG PLOTTED ON 04-SEP-1993 AT 14:13

BIT SIZE
MILLIMETRES
0 150 300

CALIPER FROM DENSITY
MILLIMETRES
0 150 300

GAMMA FROM DENSITY TOOL
API
0 75 150
150 225 300

DEPTH IN METRES

TIMING MARKS EVERY 60 SEC

REPLAY SCALE 100:1

DENSITY LONG SPACED
GM/CC
1 1.50 2 2.50 3

0 5 10 15 20 25 30 35 40 45 50 55 60 65 70 75 80 85 90

BIT SIZE
MILLIMETRES
0 150 300

CALIPER FROM DENSITY
MILLIMETRES
0 150 300

GAMMA FROM DENSITY TOOL
API
0 75 150
150 225 300

DEPTH IN METRES

TIMING MARKS EVERY 60 SEC

REPLAY SCALE 100:1

DENSITY LONG SPACED
GM/CC
1 1.50 2 2.50 3

DEPTH BASED DATA - MAXIMUM SAMPLING INCREMENT 10CM. RECORDED ON 4-SEP-1993 AT 13:56
FILENAME: 003AROSM.CIB RUN ID: MAIN LOG PLOTTED ON 04-SEP-1993 AT 13:56

MAIN LOG

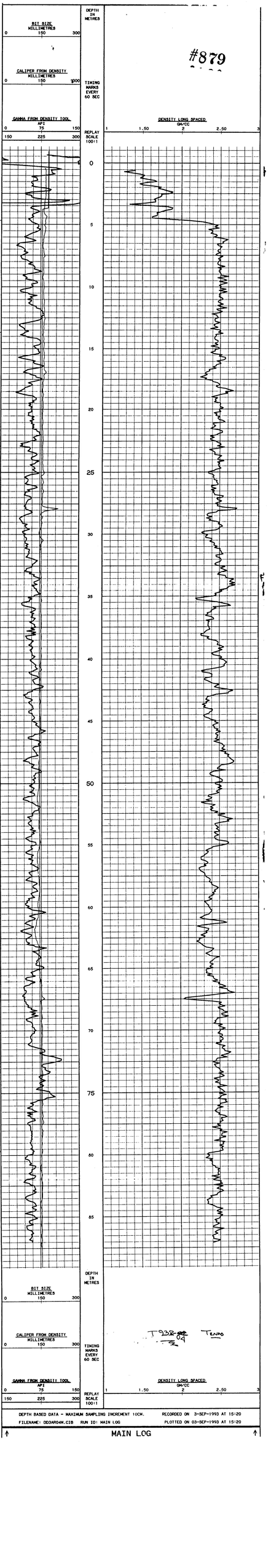
BIT SIZE
MILLIMETRES
0
150
300
CALIPER FROM DENSITY
MILLIMETRES
0
150
300
GAMMA FROM DENSITY TOOL
API
0
75
150
150
225
300
DEPTH
IN
METRES
TIMING
MARKS
EVERY
60 SEC
REPLAY
SCALE
100:1
#879
DENSITY LONG SPACED
GM/CC
1
1.50
2
2.50
3
0
5
10
15
20
25
30
35
40
45
50
55
60
65
70
75
80
85
BIT SIZE
MILLIMETRES
0
150
300
CALIPER FROM DENSITY
MILLIMETRES
0
150
300
GAMMA FROM DENSITY TOOL
API
0
75
150
150
225
300
DEPTH
IN
METRES
TIMING
MARKS
EVERY
60 SEC
REPLAY
SCALE
100:1
DENSITY LONG SPACED
GM/CC
1
1.50
2
2.50
3
DEPTH BASED DATA - MAXIMUM SAMPLING INCREMENT 10CM.
RECORDED ON 3-SEP-1993 AT 15:20
FILENAME: DD3AR04M.CIB
RUN ID: MAIN LOG
PLOTTED ON 03-SEP-1993 AT 15:20
MAIN LOG

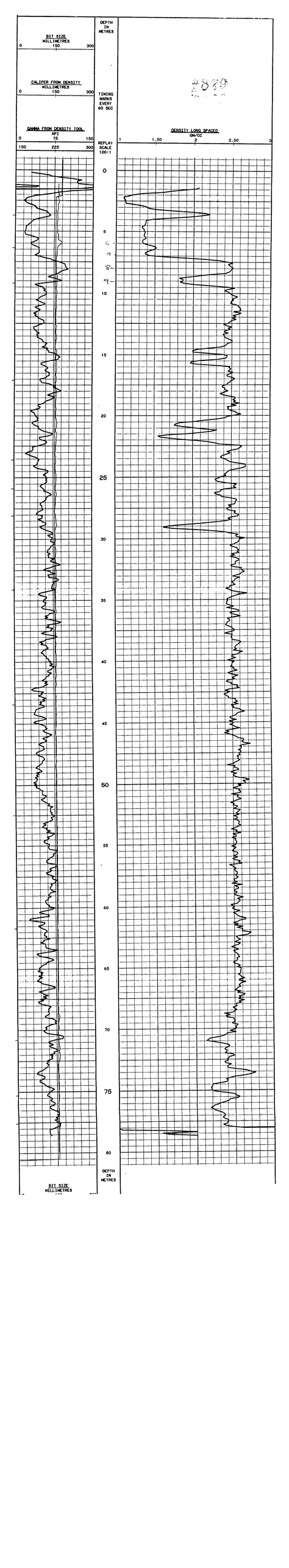
BIT SIZE
MILLIMETRES
0
150
300
CALIPER FROM DENSITY
MILLIMETRES
0
150
300
GAMMA FROM DENSITY TOOL
API
0
75
150
150
225
300
DEPTH
IN
METRES
TIMING
MARKS
EVERY
60 SEC
REPLAY
SCALE
1:00:1
0
5
10
15
20
25
30
35
40
45
50
55
60
65
70
75
80
DENSITY LONG SPACED
GM/CC
1
1.50
2
2.50
3
DEPTH
IN
METRES
BIT SIZE
MILLIMETRES

MAIN LOG

DEPTH BASED DATA - MAXIMUM SAMPLING INCREMENT 10CM. RECORDED ON 6-SEP-1993 AT 20:05

FILENAME: DD3AR10M.CIB RUN ID: MAIN LOG PLOTTED ON 06-SEP-1993 AT 20:19

#879

BIT SIZE
MILLIMETRES
0 150 300

CALIPER FROM DENSITY
MILLIMETRES
0 150 300

GAMMA FROM DENSITY TOOL
API
0 75 150
150 225 300

DEPTH IN METRES

TIMING MARKS EVERY 60 SEC

REPLAY SCALE 100:1

DENSITY LONG SPACED
GM/CC
1 1.50 2 2.50 3

0
5
10
15
20
25
30
35
40
45
50
55
60

BIT SIZE
MILLIMETRES
0 150 300

CALIPER FROM DENSITY
MILLIMETRES
0 150 300

GAMMA FROM DENSITY TOOL
API
0 75 150
150 225 300

DEPTH IN METRES

TIMING MARKS EVERY 60 SEC

REPLAY SCALE 100:1

DENSITY LONG SPACED
GM/CC
1 1.50 2 2.50 3

DEPTH BASED DATA - MAXIMUM SAMPLING INCREMENT 10CM. RECORDED ON 6-SEP-1993 AT 20:05

FILENAME: DD3AR10M.CIB RUN ID: MAIN LOG PLOTTED ON 06-SEP-1993 AT 20:06

MAIN LOG

#879

MAIN LOG

DEPTH BASED DATA - MAXIMUM SAMPLING INCREMENT 10CM. RECORDED ON 7-SEP-1993 AT 18:55

FILENAME: DD3AR11W.CIB RUN ID: MAIN LOG PLOTTED ON 07-SEP-1993 AT 19:18

BIT SIZE
MILLIMETRES
0 150 300

CALIPER FROM DENSITY
MILLIMETRES
0 150 300

GAMMA FROM DENSITY TOOL
API
0 75 150
150 225 300

DEPTH IN METRES

TIMING MARKS EVERY 60 SEC

REPLAY SCALE 100:1

DENSITY LONG SPACED
GM/CC
1 1.50 2 2.50 3

0
5
10
15
20
25
30
35
40
45
50
55
60
65
70

BIT SIZE
MILLIMETRES
0 150 300

CALIPER FROM DENSITY
MILLIMETRES
0 150 300

GAMMA FROM DENSITY TOOL
API
0 75 150
150 225 300

DEPTH IN METRES

TIMING MARKS EVERY 60 SEC

REPLAY SCALE 100:1

DENSITY LONG SPACED
GM/CC
1 1.50 2 2.50 3

DEPTH BASED DATA - MAXIMUM SAMPLING INCREMENT 10CM. RECORDED ON 7-SEP-1993 AT 18:55

FILENAME: DD3AR11W.CIB RUN ID: MAIN LOG PLOTTED ON 07-SEP-1993 AT 18:55

MAIN LOG

MAIN LOG

DEPTH BASED DATA - MAXIMUM SAMPLING INCREMENT 100M. RECORDED ON 7-SEP-1993 AT 14:49
FILENAME: OSSAROVIK.CIS RUN 22- MAIN LOG PLOTTED ON 07-SEP-1993 AT 15:09

#879

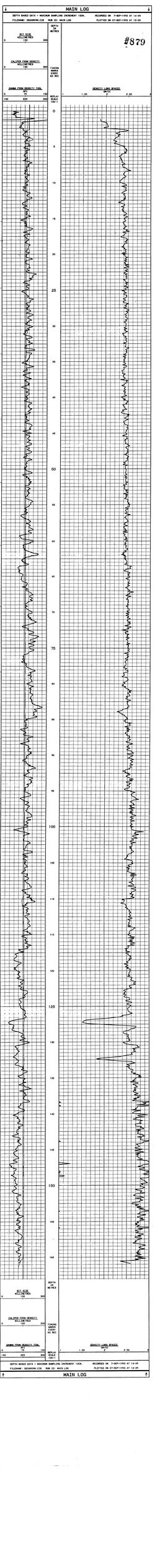

BIT SIZE
MILLIMETRES
0 150 300
CALIPER FROM DENSITY
MILLIMETRES
0 150 300
GAMMA FROM DENSITY TOOL
API
0 75 150
150 225 300
DEPTH IN METRES
TENSION WORKS EVERY 50 SEC
DENSITY LONG SPACED
GM/CC
1 1.50 2 2.50 3

DEPTH BASED DATA - MAXIMUM SAMPLING INCREMENT 100M. RECORDED ON 7-SEP-1993 AT 14:49
FILENAME: OSSAROVIK.CIS RUN 22- MAIN LOG PLOTTED ON 07-SEP-1993 AT 14:49

MAIN LOG

LOCATION TELKWA
RNG/CO/B. BRITISH COLUMBIA
FIELD
WELL T92R-40C
COMPANY MANALTA

| | | |

LOCATION TELKWA
PRVNC/CO. BRITISH COLUMBIA
FIELD
WELL:
T92R-40C
COMPANY:
MANALTA

COMPANY MANALTA
FIELD
WELL T92R-40C
PROVINCE/COUNTY BRITISH COLUMBIA
COUNTRY/STATE CANADA

LOG MEASURED FROM KB
DRILLING MEASURED FROM KB
ELEVATION PERMANENT DATUM
ELEVATIONS KB N/A
DF N/A
GL N/A

LOCATION TELKWA
LSD
SEC
TWP
RGE
OTHER SERVICES

DATE 15-SEP-93
RUN NUMBER ONE
DEPTH-DRILLER 18.3M
DEPTH-LOGGER 18.3M
BTM LOG INTERVAL 18.3M
TOP LOG INTERVAL SURFACE
CASING-DRILLER 17.5MM @ 18.3M
CASING-LOGGER
BIT SIZE 156MM
TYPE FLUID IN HOLE AIR/WATER
DENSITY / VISCOSITY
PH / FLUID LOSS
SOURCE OF SAMPLE
RM @ MEAS. TEMP
RMF @ MEAS. TEMP
RMC @ MEAS. TEMP
SOURCE: RMF/RMC
RM @ BHT
TIME SINCE CIRC.
MAX REC. TEMP.
EQUIP. LOCATION
RECORDED BY
WITNESSED BY

LONG SPACED DENSITY GAMMA RAY CALIPER

#870

RUN	BOREHOLE RECORD			CASING RECORD			
NUMBER	BIT	FROM	TO	SIZE	WEIGHT	FROM	TO
ONE	156MM	18.3M	TD	175MM	N/A	SURFACE	18.3M

EQUIPMENT	RUN 1	RUN 2	RUN 3	RUN 4
CCS	110			

REMARKS

LONG SPACED DENSITY GAMMA RAY CALIPER

SYSTEM CONFIGURATION DATES: LOGGED 8-MAR-1993 PROCESSED PLOTTED

ALL INTERPRETATIONS ARE OPINIONS BASED ON INFERENCES FROM ELECTRICAL OR OTHER MEASUREMENTS AND WE CANNOT, AND DO NOT, GUARANTEE THE ACCURACY OR CORRECTNESS OF ANY INTERPRETATIONS, AND WE SHALL NOT, EXCEPT IN THE CASE OF GROSS OR WILFUL NEGLIGENCE ON OUR PART, BE LIABLE OR RESPONSIBLE FOR ANY LOSS, COSTS, DAMAGES OR EXPENSES INCURRED OR SUSTAINED BY ANYONE RESULTING FROM ANY INTERPRETATION MADE BY ANY OF OUR OFFICERS, AGENTS OR EMPLOYEES. THESE INTERPRETATIONS ARE ALSO SUBJECT TO OUR GENERAL TERMS AND CONDITIONS IN OUR PRICE SCHEDULE

MAIN LOG

DEPTH BASED DATA - MAXIMUM SAMPLING INCREMENT 10CM. RECORDED ON 14-SEP-1993 AT 16:46
FILENAME: DD3AR40C.CIB RUN ID: MAIN LOG PLOTTED ON 15-SEP-1993 AT 12:51

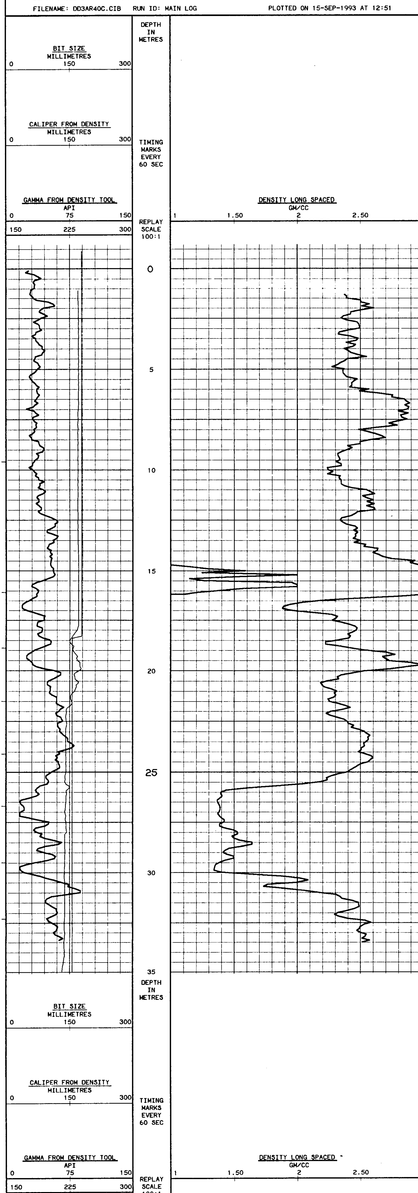

DEPTH BASED DATA - MAXIMUM SAMPLING INCREMENT 10CM. RECORDED ON 14-SEP-1993 AT 16:46
FILENAME: DD3AR40C.CIB RUN ID: MAIN LOG PLOTTED ON 15-SEP-1993 AT 12:51

MAIN LOG

LOGGING/CALIBRATION CONSTANTS

CONSTANTS LAST EDITED: 14-SEP-1993 AT 16:15

LOGGING CONSTANTS

SONDE TYPE (DD3.CCS.DDI)	CCS	SONDE MODE (WET.DRY.STD)	STD
MUD WEIGHT	1.01	STRIP COEFFICIENT	0.50
ANNULAR VOLUME DIAMETER	127.00	WATER LEVEL	0.00
CALIPER ARM LENGTH (CMS)	29.60	MATRIX DENSITY	2.71
CALIPER UNITS(INS.MMS)	MILLIMTR	DENSITY OF MUD FILTRATE	1.00
BRD POINT ONE	1.00	BRD POINT TWO	3.00
DENSITY POINT ONE	1.00	DENSITY POINT TWO	3.00
DENSITY SCALAR	1.40	BRD SCALAR	-.40
BIT DEPTHS & WATER LEVEL (FT.M)	METRES	CALIPER SOURCE FOR PROCESSING	CAL
BIT SIZE 1	178.00	BIT DEPTH 1	.00
BIT SIZE 2	156.00	BIT DEPTH 2	18.30
BIT SIZE 3	.00	BIT DEPTH 3	35.40
BIT SIZE 4	.00	BIT DEPTH 4	.00
BIT SIZE 5	.00	BIT DEPTH 5	.00

CALIBRATION CONSTANTS

GAMMA CALIBRATOR VALUE 1	510.00	GAMMA COUNT RATE 1	313.00
BRD CALIBRATOR VALUE 1	25000.00	BRD COUNT RATE 1	2952.20
BRD CALIBRATOR VALUE 2	.00	BRD COUNT RATE 2	.00
LSD CALIBRATOR VALUE 1	10300.00	LSD COUNT RATE 1	1447.30
CALIPER RING SIZE 1	76.20	CALIPER COUNT FOR RING 1	593.00
CALIPER RING SIZE 2	101.60	CALIPER COUNT FOR RING 2	651.00
CALIPER RING SIZE 3	127.00	CALIPER COUNT FOR RING 3	709.00
CALIPER RING SIZE 4	152.40	CALIPER COUNT FOR RING 4	772.00
CALIPER RING SIZE 5	203.20	CALIPER COUNT FOR RING 5	885.00
CALIPER RING SIZE 6	254.00	CALIPER COUNT FOR RING 6	967.00
DRY HOLE CORRECTION Y1	0.00	DRY HOLE CORRECTION X1	0.00
DRY HOLE CORRECTION Y2	1.00	DRY HOLE CORRECTION X2	1.00

COMPANY	MANALTA
WELL	T92R-40C
FIELD	
PROVINCE/COUNTY	BRITISH COLUMBIA
COUNTRY/STATE	CANADA

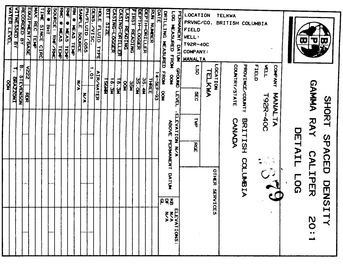

RUN	BOREHOLE RECORD			CASING RECORD			
NUMBER	BIT	FROM	TO	SIZE	WEIGHT	FROM	TO
THREE	156MM	18.3M	TO	178MM	N/A	SURFACE	18.3M

EQUIPMENT	RUN 1	RUN 2	RUN 3	RUN 4
CCS	110			

REMARKS

SHORT SPACED DENSITY GAMMA RAY CALIPER 20:1 DETAIL LOG

SYSTEM CONFIGURATION DATES: LOGGED 8-MAR-1993 PROCESSED 8-MAR-1993 PLOTTED

ALL INTERPRETATIONS ARE OPINIONS BASED ON INFERENCES FROM ELECTRICAL OR OTHER MEASUREMENTS AND WE CANNOT, AND DO NOT, GUARANTEE THE ACCURACY OR CORRECTNESS OF ANY INTERPRETATIONS, AND WE SHALL NOT, EXCEPT IN THE CASE OF GROSS OR WILFUL NEGLIGENCE ON OUR PART, BE LIABLE OR RESPONSIBLE FOR ANY LOSS, COSTS, DAMAGES OR EXPENSES INCURRED OR SUSTAINED BY ANYONE RESULTING FROM ANY INTERPRETATION MADE BY ANY OF OUR OFFICERS, AGENTS OR EMPLOYEES. THESE INTERPRETATIONS ARE ALSO SUBJECT TO OUR GENERAL TERMS AND CONDITIONS IN OUR PRICE SCHEDULE

DETAIL SECTION

DEPTH BASED DATA - MAXIMUM SAMPLING INCREMENT 1CM. RECORDED ON 14-SEP-1993 AT 16:46

FILENAME: DD3AHAWA.CIS RUN ID: DETAIL SECTION PLOTTED ON 15-SEP-1993 AT 11:16

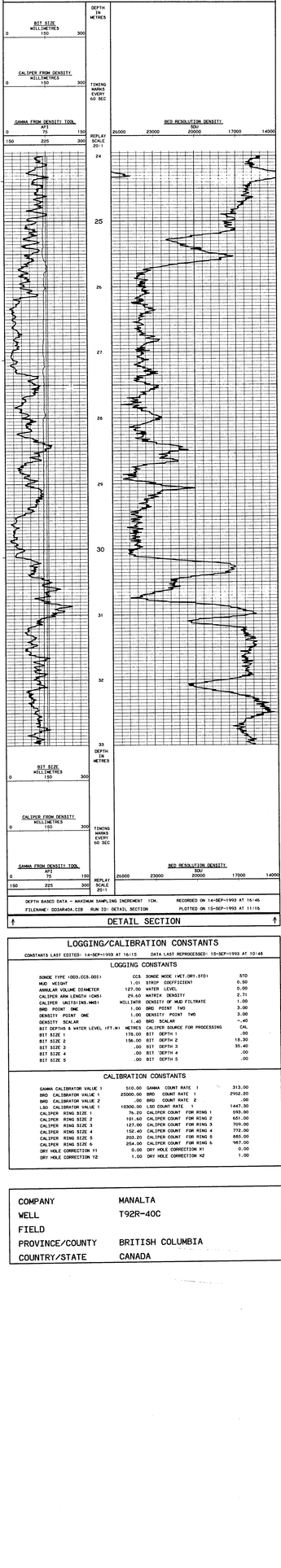

DEPTH BASED DATA - MAXIMUM SAMPLING INCREMENT 1CM. RECORDED ON 14-SEP-1993 AT 16:46

FILENAME: DD3AHAWA.CIS RUN ID: DETAIL SECTION PLOTTED ON 15-SEP-1993 AT 11:16

DETAIL SECTION

LOGGING/CALIBRATION CONSTANTS

CONSTANTS LAST EDITED: 14-SEP-1993 AT 16:15 DATA LAST REPROCESSED: 15-SEP-1993 AT 10:48

LOGGING CONSTANTS

SONDE TYPE (DD3,CCS,DDI)	CCS	SONDE MODE (WET,DRY,STD)	STD
MUD WEIGHT	1.01	STRIP COEFFICIENT	0.50
ANNULAR VOLUME DIAMETER	127.00	WATER LEVEL	0.00
CALIPER ARM LENGTH (CMS)	29.60	MATRIX DENSITY	2.71
CALIPER UNITS(INS,MMS)	MILLIMTR	DENSITY OF MUD FILTRATE	1.00
BRD POINT ONE	1.00	BRD POINT TWO	3.00
DENSITY POINT ONE	1.00	DENSITY POINT TWO	3.00
DENSITY SCALAR	1.40	BRD SCALAR	-.40
BIT DEPTHS & WATER LEVEL (FT,M)	METRES	CALIPER SOURCE FOR PROCESSING	CAL
BIT SIZE 1	178.00	BIT DEPTH 1	.00
BIT SIZE 2	156.00	BIT DEPTH 2	18.30
BIT SIZE 3	.00	BIT DEPTH 3	35.40
BIT SIZE 4	.00	BIT DEPTH 4	.00
BIT SIZE 5	.00	BIT DEPTH 5	.00

CALIBRATION CONSTANTS

GAMMA CALIBRATOR VALUE 1	510.00	GAMMA COUNT RATE 1	313.00
BRD CALIBRATOR VALUE 1	25000.00	BRD COUNT RATE 1	2952.20
BRD CALIBRATOR VALUE 2	.00	BRD COUNT RATE 2	.00
LSD CALIBRATOR VALUE 1	10300.00	LSD COUNT RATE 1	1447.30
CALIPER RING SIZE 1	76.20	CALIPER COUNT FOR RING 1	593.00
CALIPER RING SIZE 2	101.60	CALIPER COUNT FOR RING 2	651.00
CALIPER RING SIZE 3	127.00	CALIPER COUNT FOR RING 3	709.00
CALIPER RING SIZE 4	152.40	CALIPER COUNT FOR RING 4	772.00
CALIPER RING SIZE 5	203.20	CALIPER COUNT FOR RING 5	885.00
CALIPER RING SIZE 6	254.00	CALIPER COUNT FOR RING 6	967.00
DRY HOLE CORRECTION Y1	0.00	DRY HOLE CORRECTION X1	0.00
DRY HOLE CORRECTION Y2	1.00	DRY HOLE CORRECTION X2	1.00

COMPANY	MANALTA
WELL	T92R-40C
FIELD	
PROVINCE/COUNTY	BRITISH COLUMBIA
COUNTRY/STATE	CANADA

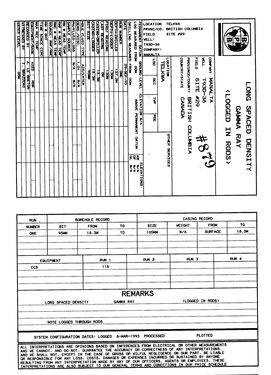

RUN	RUN/CABLE RECORD			CASING RECORD			
NUMBER	BIT	FROM	TO	SIZE	WEIGHT	FROM	TO
ONE	100MM	13.3M	70	100MM	N/A	SURFACE	13.3M

EQUIPMENT	RUN 1	RUN 2	RUN 3	RUN 4
DCS	118			

REMARKS

LONG SPACED DENSITY | GAMMA RAY | LOGGED IN RODS

NOTE LOGGED THROUGH RODS

SYSTEM CONFIGURATION DATES: LOGGED: 8-MAR-1993 PROCESSED: PLOTTED:

ALL CUSTOMER INFORMATION AND OPINIONS BASED ON INFERENCES FROM ELECTRICAL OR OTHER MEASUREMENTS AND WE CANNOT, THEREFORE, GUARANTEE THE ACCURACY OR CORRECTNESS OF ANY INTERPRETATIONS AND WE SHALL NOT, EXCEPT IN THE CASE OF GROSS OR WILLFUL NEGLIGENCE ON OUR PART, BE LIABLE OR RESPONSIBLE FOR ANY LOSS, COSTS, DAMAGES OR EXPENSES INCURRED OR SUSTAINED BY ANYONE RESULTING FROM ANY INTERPRETATION MADE BY ANY OF OUR OFFICERS, AGENTS OR EMPLOYEES. THESE INTERPRETATIONS ARE ALSO SUBJECT TO OUR GENERAL TERMS AND CONDITIONS IN OUR PRICE SCHEDULE.

MAIN LOG (RODS)

DEPTH BASED DATA = MACHAN SAMPLING INCREMENT 100K. RECORDED ON 21-SEP-1993 AT 19:09

FILENAME: SIGNDENS.DIS RUN 20: MAIN LOG (RODS) PLOTTED ON 21-SEP-1993 AT 23:13

BIT SIZE MILLIMETRES 0 300 100

CALIPER FROM DENSITY MILLIMETRES 0 300 100

CASING SHOE (DEPTH BIT SIZE)

GAMMA FROM DENSITY TOOL 0 75 150 150 225 300

DEPTH METRES REPLAY SCALE 100:1

DENSITY LONG SPACED GM/CC 1.50 2.00 2

0 5 10 15 20 25 30 35 40 45 50 55 60 65 70 75 80 85 90 95 100 105 110 115 120 125 130

BIT SIZE MILLIMETRES 0 300 100

CALIPER FROM DENSITY MILLIMETRES 0 300 100

CASING SHOE (DEPTH BIT SIZE)

GAMMA FROM DENSITY TOOL 0 75 150 150 225 300

DEPTH METRES REPLAY SCALE 100:1

DENSITY LONG SPACED GM/CC 1.50 2.00 2

DEPTH BASED DATA = MACHAN SAMPLING INCREMENT 100K. RECORDED ON 21-SEP-1993 AT 19:09

FILENAME: SIGNDENS.DIS RUN 20: MAIN LOG (RODS) PLOTTED ON 21-SEP-1993 AT 23:13

MAIN LOG (RODS)

LOGGING/CALIBRATION CONSTANTS

CONSTANTS LAST EDITED: 21-SEP-1993 AT 19:05

LOGGING CONSTANTS

SONDE TYPE (DCS,CCS,DGS)	DCS	SONDE MODE (*NET,OPP,ATD)	970
MAD WEIGHT	1.00	BOREHOLE CONDITIONS	0.00
ANNULAR VOLUME DIAMETER	127.00	WATER LEVEL	0.00
CALIPER ARM LENGTH (CM61)	29.00	MATRIX DENSITY	2.71
CALIPER UNITS(INS,MMS)	MILLIMETR	DENSITY OF MUD FILTRATE	1.00
MUD DENSITY	1.00	MUD DENSITY	1.00
DENSITY FILTER (HZ)	1.00	DENSITY WIDTH THR	5.00
DENSITY SCALAR	1.40	RHO SCALAR	1.40
BIT DEPTH & WATER LEVEL UTT-M	METRES	CALIPER SOURCE FOR PROCESSING	CAL
BIT SIZE 1	100.00	BIT DEPTH 1	0.00
BIT SIZE 2	95.00	BIT DEPTH 2	70.00
BIT SIZE 3	.00	BIT DEPTH 3	137.20
BIT SIZE 4	.00	BIT DEPTH 4	.00
BIT SIZE 5	.00	BIT DEPTH 5	.00

CALIBRATION CONSTANTS

GAMMA CALIBRATOR VALUE 1	510.00	GAMMA COUNT RATE 1	311.00
MSD CALIBRATION VALUE 1	25000.00	MSD COUNT RATE 1	2999.70
MSD CALIBRATION VALUE 2	.00	MSD COUNT RATE 2	.00
LSD CALIBRATION VALUE 1	10000.00	LSD COUNT RATE 1	1342.00
CALIPER RING SIZE 1	76.20	CAL CALIPER COUNT FOR RING 1	529.00
CALIPER RING SIZE 2	101.60	CAL CALIPER COUNT FOR RING 2	445.00
CALIPER RING SIZE 3	127.00	CAL CALIPER COUNT FOR RING 3	440.00
CALIPER RING SIZE 4	152.40	CAL CALIPER COUNT FOR RING 4	696.00
CALIPER RING SIZE 5	203.20	CAL CALIPER COUNT FOR RING 5	515.00
CALIPER RING SIZE 6	254.00	CAL CALIPER COUNT FOR RING 6	912.00
BIT HOLE CORRECTION 1	5.08	BIT HOLE CORRECTION 2	.00
BIT HOLE CORRECTION 12	1.00	BIT HOLE CORRECTION 13	1.00

COMPANY	MANALTA
WELL	T93D-38
FIELD	SITE #29
PROVINCE/COUNTY	BRITISH COLUMBIA
COUNTRY/STATE	CANADA

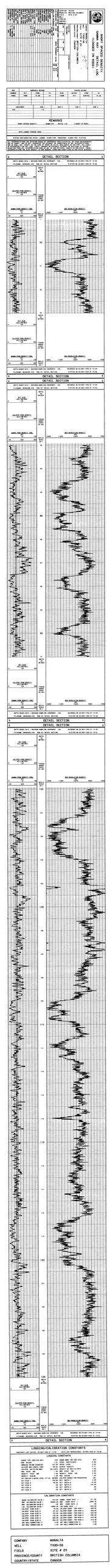

COMPANY	MANALTA
WELL	1100-38
FIELD	SITE # 29
PROVINCE/COUNTY	BRITISH COLUMBIA
COUNTRY/STATE	CANADA

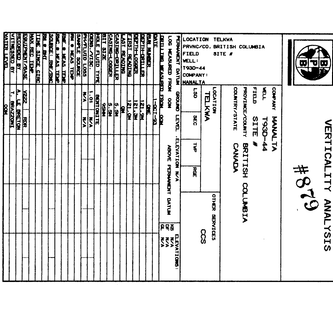

BPB VERTICALITY ANALYSIS INTERPRETATION NOTES

1. ALL PLOTTED OUTPUT IS AUTOMATICALLY SCALED TO OBTAIN THE BEST VISUAL EFFECT WITHIN THE PHYSICAL SPACE AVAILABLE. THE MAXIMUM SCALES BEING 6000:1 (METRIC) AND 4800:1 (IMPERIAL), AND THE MINIMUM 1:1.

2. THE ANALYSIS IS DERIVED BY INTEGRATING 100M, SAMPLED DATA DOWN THE BOREHOLE. THE LISTING SUPPLIED WILL CONTAIN A MAXIMUM OF 200 POINTS IN MULTIPLES OF 1, 2, 5, 10, 20, 50 OR 100 METRES/ FEET. THE LAST POINT LISTED WILL BE THE TOTAL DEPTH OF THE BOREHOLE AND WILL BE USED AS THE ENTIRE RANGE OF THE BOREHOLE AND THE FINAL BOREHOLE POSITION IS INCLUDED IN THE LISTING.

3. COMPUTED VERTICALITY MAY ONLY BE FULLY DERIVED IN OPEN SECTIONS OF THE BOREHOLE; AWAY FROM THE INFLUENCE OF MAGNETIC INTERFERENCE. THE EFFECTS OF MAGNETIC INTERFERENCE RESULTS FROM FERRIC SOLID STATE MAGNETOMETERS; SO THE ANALYSIS WILL GENERALLY BEGIN AT THE END OF THE CASING AND ALL BOREHOLE POSITIONAL INFORMATION WILL RELATE TO THIS DEPTH.

4. UP TO TEN CROSS SECTIONS MAY BE REQUESTED FOR ANY BOREHOLE TO BE DISPLAYED AT ANY SCALE (THE DEFAULT SCALE IS THAT OF THE GROSS-SECTION FOR THE ENTIRE HOLE).

5. BOREHOLE POSITIONAL ERROR IS DERIVED ASSUMING THE FOLLOWING PARAMETERS.

	TILT+DEGREES	AZIMUTH DEGREES
TYPICAL ERROR	+/- 0.333	+/- 1.5
MAXIMUM ERROR	+/- 0.5	+/- 15

6. ERROR ANALYSIS MAY BE CALCULATED AND PLOTTED FROM THE DATA LISTING AS FOLLOWS:

A) PLOT THE FOUR COORDINATES FROM THE ERROR LISTING (HASCI UPON ZERO AZIMUTH ERROR) ON A TARGET PLOT ORIGIN AT THE START OF THE ANALYSIS.
B) PLOT THE TWO POINTS AT AZIMUTHS OF 45 DEGREES (CENTRE AT THE ORIGIN) THROUGH THE INNER AND OUTER POINTS RESPECTIVELY.
C) CONNECT THE RESPECTIVE ARCS TOGETHER WITH STRAIGHT LINES TO GIVE THE TYPICAL AND MAXIMUM BOREHOLE POSITIONAL ERROR.

7. GIVEN BELOW IS A FULL DESCRIPTION OF THE PARAMETERS DISPLAYED ON THE ENVIRONS LISTING:

LOG DEPTH	THE DEPTH RECORDED ON THE FIELD LOGS FOR THE BOREHOLE.
TRUE DEPTH	THE TRUE VERTICAL DEPTH CORRESPONDING TO THE ABOVE DEPTH. CORRECTED FOR ANY DEVIATION FROM THE VERTICAL.
HOLE TILT AND AZIMUTH	THE SURVEYED ANGLES.
AXIAL COORDINATES	THE COORDINATES NORTH AND EAST FROM THE TARGET ORIGIN.
POLAR COORDINATES	THE POLAR OR RADIAL COORDINATES OF THE BOREHOLE.
ERROR COORDINATES	THE POLAR COORDINATES CORRESPONDING TO THE TYPICAL AND MAXIMUM TILT ERROR.

N.B. THE REFERENCE POINT FOR ALL BEARING ANGLES ON THIS LISTING IS GIVEN AT THE TOP OF EACH SHEET.

ALL INTERPRETATIONS AND OPINIONS BASED ON INFERENCES FROM ELECTRICAL OR OTHER MEASUREMENTS AND WE ASSUME NO RESPONSIBILITY FOR LOSSES, COSTS, DAMAGES OR EXPENSES INCURRED OR SUSTAINED BY ANYONE RESULTING FROM ANY INTERPRETATION MADE BY ANY OF OUR OFFICERS, AGENTS OR EMPLOYEES. THESE INTERPRETATIONS ARE ALSO SUBJECT TO OUR GENERAL TERMS AND CONDITIONS AS SET OUT IN OUR CURRENT PRICE SCHEDULE.

T93D-44 — VERTICALITY DATA LISTING — DATE PROCESSED: 1-OCT-1993 — DATE LOGGED: 1-OCT-1993

DEPTHS LOG	DEPTHS TRUE	ALL CO-ORDINATES WITH RESPECT TO TRUE NORTH HOLE TILT AZIMUTH	BOREHOLE CO-ORDINATES AXIAL CO-ORDINATES NORTH	EAST	BHL ERROR CO-ORDINATES (MAXIMUM / TYPICAL) RADIUS BRG	RADIUS BRG	RADIUS BRG	RADIUS BRG
3.00	3.00	0.6 207	+0.01	-0.00 213	0.01 213	0.01 213	0.00 213	0.01 213	0.01
4.00	4.00	0.6 207	+0.01	-0.00 284	0.01 284	0.01 284	0.00 284	0.01 284	0.01
5.00	5.00	0.6 207	+0.01	-0.00 355	0.01 355	0.01 355	0.00 355	0.01 355	0.02
6.00	6.00	0.4 217	+0.02	-0.00 425	0.03 226	0.04 224	0.02 226	0.03 225	0.02
7.00	7.00	0.4 217	+0.02	-0.00 496	0.03 226	0.04 224	0.02 226	0.03 225	0.02
8.00	8.00	0.4 247	+0.03	-0.00 566	0.04 233	0.05 226	0.03 233	0.04 230	0.03
9.00	9.00	0.5 108	+0.04	-0.01 198	0.04 198	0.06 199	0.00 198	0.03 198	0.03
10.00	10.00	0.5 171	+0.04	-0.01 160	0.04 164	0.06 171	0.00 164	0.03 164	0.03
11.00	11.00	0.5 171	+0.04	-0.00 160	0.04 164	0.06 171	0.00 164	0.03 164	0.03
12.00	12.00	0.3 105	+0.05	0.01 174	0.05 173	0.07 176	0.03 173	0.06 175	0.04
13.00	13.00	0.3 141	+0.05	0.01 166	0.05 164	0.07 167	0.02 164	0.06 167	0.04
14.00	14.00	0.3 141	+0.05	0.01 166	0.05 164	0.07 167	0.02 164	0.06 167	0.04
15.00	15.00	0.3 341	+0.04	0.01 166	0.04 164	0.06 171	0.02 164	0.04 166	0.03
16.00	16.00	0.3 344	+0.03	0.01 166	0.03 164	0.04 176	0.02 164	0.03 166	0.03
17.00	17.00	0.3 319	+0.02	0.00 168	0.02 166	0.03 174	0.02 166	0.03 171	0.02
18.00	18.00	0.3 319	+0.02	0.00 168	0.02 166	0.03 174	0.02 166	0.03 171	0.02
19.00	19.00	0.3 319	+0.02	0.00 168	0.02 166	0.03 174	0.01 202	0.03 199	0.02
20.00	20.00	0.8 261	+0.02	-0.01 217	0.02 221	0.03 210	0.02 219	0.03 214	0.02
21.00	21.00	0.8 261	+0.02	-0.01 217	0.02 221	0.03 210	0.02 219	0.03 214	0.02
22.00	22.00	0.8 261	+0.02	-0.01 217	0.02 221	0.03 210	0.02 219	0.03 214	0.02
23.00	23.00	0.4 261	+0.03	-0.04 232	0.04 233	0.05 226	0.03 234	0.05 230	0.04
24.00	24.00	0.4 247	+0.03	-0.04 232	0.04 233	0.05 226	0.03 234	0.05 230	0.04
25.00	25.00	0.4 247	+0.03	-0.04 232	0.04 233	0.05 226	0.03 234	0.05 230	0.04
26.00	26.00	0.4 191	+0.04	-0.05 234	0.07 236	0.09 229	0.04 235	0.06 232	0.05
27.00	27.00	0.4 191	+0.04	-0.05 234	0.07 236	0.09 229	0.04 235	0.06 232	0.05
28.00	28.00	0.4 191	+0.04	-0.05 234	0.07 236	0.09 229	0.04 235	0.06 232	0.05
29.00	29.00	0.4 190	+0.05	-0.06 225	0.08 225	0.10 221	0.05 224	0.07 223	0.06
30.00	30.00	0.4 190	+0.05	-0.06 225	0.08 225	0.10 221	0.05 224	0.07 223	0.07
31.00	31.00	0.4 190	+0.05	-0.06 225	0.08 225	0.10 221	0.05 224	0.07 223	0.07
32.00	32.00	0.4 289	+0.06	-0.07 223	0.11 224	0.14 221	0.06 223	0.09 222	0.08
33.00	33.00	0.4 289	+0.06	-0.07 223	0.11 224	0.14 221	0.06 223	0.09 222	0.08
34.00	34.00	0.4 289	+0.06	-0.07 223	0.11 224	0.14 221	0.06 223	0.09 222	0.08
35.00	35.00	0.3 186	+0.09	-0.08 215	0.12 201	0.17 219	0.07 214	0.10 216	0.10
36.00	36.00	0.3 186	+0.09	-0.08 215	0.12 201	0.17 219	0.07 214	0.10 216	0.10
37.00	37.00	0.4 149	+0.11	-0.07 218	0.13 215	0.19 215	0.07 218	0.10 215	0.10
38.00	38.00	0.4 149	+0.11	-0.07 218	0.13 215	0.19 215	0.07 218	0.10 215	0.10
39.00	39.00	0.4 149	+0.11	-0.07 218	0.13 215	0.19 215	0.07 218	0.10 215	0.10
40.00	40.00	0.4 212	+0.12	-0.06 214	0.15 214	0.22 215	0.08 214	0.10 216	0.12
41.00	41.00	0.4 212	+0.12	-0.06 214	0.15 214	0.22 215	0.08 214	0.10 216	0.12
42.00	42.00	0.4 212	+0.12	-0.06 214	0.15 214	0.22 215	0.08 214	0.10 216	0.12
43.00	43.00	0.3 130	+0.14	-0.04 213	0.16 213	0.24 214	0.09 213	0.10 214	0.13
44.00	44.00	0.3 130	+0.14	-0.04 213	0.16 213	0.24 214	0.09 213	0.10 214	0.13
45.00	45.00	0.3 130	+0.14	-0.04 213	0.16 213	0.24 214	0.09 213	0.10 214	0.13
46.00	46.00	0.3 10	+0.13	-0.04 214	0.16 213	0.23 215	0.09 214	0.10 214	0.12
47.00	47.00	0.3 10	+0.13	-0.04 214	0.16 213	0.23 215	0.09 214	0.10 214	0.12
48.00	48.00	0.2 8	+0.12	-0.04 214	0.16 214	0.22 215	0.09 214	0.10 215	0.11
49.00	49.00	0.2 8	+0.12	-0.04 214	0.16 214	0.22 215	0.09 214	0.10 215	0.11
50.00	50.00	0.2 8	+0.12	-0.04 214	0.16 214	0.22 215	0.09 214	0.10 215	0.11
51.00	51.00	0.3 347	+0.12	-0.04 214	0.16 214	0.23 215	0.09 213	0.10 214	0.11
52.00	52.00	0.3 347	+0.12	-0.04 214	0.16 214	0.23 215	0.09 213	0.10 214	0.11
53.00	53.00	0.3 347	+0.12	-0.04 214	0.16 214	0.23 215	0.09 213	0.10 214	0.11
54.00	54.00	0.3 358	+0.09	-0.11 229	0.14 227	0.19 234	0.09 228	0.17 231	0.11
55.00	55.00	0.3 358	+0.09	-0.11 229	0.14 227	0.19 234	0.09 228	0.17 231	0.11
56.00	56.00	0.3 358	+0.09	-0.11 229	0.14 227	0.19 234	0.09 228	0.17 231	0.11
57.00	57.00	0.3 327	+0.07	-0.14 244	0.15 241	0.20 243	0.10 243	0.18 247	0.12
58.00	58.00	0.3 327	+0.07	-0.14 244	0.15 241	0.20 243	0.10 243	0.18 247	0.12
59.00	59.00	0.3 327	+0.07	-0.14 244	0.15 241	0.20 243	0.10 243	0.18 247	0.12
60.00	60.00	1.0 289	+0.04	-0.17 257	0.16 254	0.23 264	0.12 255	0.20 260	0.15
61.00	61.00	1.0 289	+0.04	-0.17 257	0.16 254	0.23 264	0.12 255	0.20 260	0.15
62.00	62.00	1.0 289	+0.04	-0.17 257	0.16 254	0.23 264	0.12 255	0.20 260	0.15
63.00	63.00	1.0 312	+0.00	-0.20 266	0.23 262	0.29 272	0.13 264	0.26 269	0.20
64.00	64.00	1.0 312	+0.00	-0.20 266	0.23 262	0.29 272	0.13 264	0.26 269	0.20
65.00	65.00	1.0 312	+0.00	-0.20 266	0.23 262	0.29 272	0.13 264	0.26 269	0.20
66.00	66.00	1.3 309	0.01	-0.25 271	0.25 268	0.32 277	0.13 267	0.31 274	0.23
67.00	67.00	1.3 309	0.01	-0.25 271	0.25 268	0.32 277	0.13 267	0.31 274	0.23
68.00	68.00	1.3 309	0.01	-0.25 271	0.25 268	0.32 277	0.13 267	0.31 274	0.23
69.00	69.00	1.3 277	0.04	-0.31 277	0.31 273	0.38 282	0.14 276	0.35 279	0.27
70.00	70.00	1.3 277	0.04	-0.31 277	0.31 273	0.38 282	0.14 276	0.35 279	0.27
71.00	71.00	1.3 277	0.04	-0.31 277	0.31 273	0.38 282	0.14 276	0.35 279	0.27
72.00	72.00	1.3 254	0.04	-0.36 275	0.36 273	0.45 280	0.15 274	0.40 277	0.32
73.00	73.00	1.3 254	0.04	-0.36 275	0.36 273	0.45 280	0.15 274	0.40 277	0.32
74.00	74.00	1.3 254	0.04	-0.36 275	0.36 273	0.45 280	0.15 274	0.40 277	0.32
75.00	75.00	1.3 277	0.04	-0.42 276	0.40 273	0.54 279	0.16 274	0.49 277	0.40
76.00	76.00	1.3 277	0.04	-0.42 276	0.40 273	0.54 279	0.16 274	0.49 277	0.40
77.00	77.00	1.3 277	0.04	-0.42 276	0.40 273	0.54 279	0.16 274	0.49 277	0.40
78.00	78.00	1.5 273	0.04	-0.51 278	0.47 273	0.62 278	0.17 274	0.57 276	0.46
79.00	79.00	1.5 273	0.04	-0.51 278	0.47 273	0.62 278	0.17 274	0.57 276	0.46
80.00	80.00	1.5 273	0.04	-0.51 278	0.47 273	0.62 278	0.17 274	0.57 276	0.46
81.00	81.00	1.8 260	0.03	-0.62 279	0.56 276	0.74 278	0.18 275	0.68 277	0.55
82.00	82.00	1.8 260	0.03	-0.62 279	0.56 276	0.74 278	0.18 275	0.68 277	0.55
83.00	83.00	1.8 260	0.03	-0.62 279	0.56 276	0.74 278	0.18 275	0.68 277	0.55
84.00	84.00	2.0 244	-0.05	-0.70 267	0.70 266	0.83 267	0.20 263	0.77 265	0.63
85.00	85.00	2.0 244	-0.05	-0.70 267	0.70 266	0.83 267	0.20 263	0.77 265	0.63
86.00	86.00	2.0 244	-0.05	-0.70 267	0.70 266	0.83 267	0.20 263	0.77 265	0.63
87.00	87.00	0.9 268	-0.07	-0.75 265	0.75 264	0.89 264	0.21 264	0.82 266	0.68
88.00	88.00	0.9 268	-0.07	-0.75 265	0.75 264	0.89 264	0.21 264	0.82 266	0.68
89.00	89.00	0.9 268	-0.07	-0.75 265	0.75 264	0.89 264	0.21 264	0.82 266	0.68
90.00	90.00	1.5 218	-0.10	-0.80 260	0.80 261	0.96 263	0.22 260	0.86 263	0.73
91.00	91.00	1.5 218	-0.10	-0.80 260	0.80 261	0.96 263	0.22 260	0.86 263	0.73
92.00	92.00	1.5 218	-0.10	-0.80 260	0.80 261	0.96 263	0.22 260	0.86 263	0.73
93.00	93.00	1.2 262	-0.10	-0.85 260	0.86 259	1.02 261	0.23 257	0.91 259	0.78
94.00	94.00	1.2 262	-0.10	-0.85 260	0.86 259	1.02 261	0.23 257	0.91 259	0.78
95.00	95.00	1.2 262	-0.10	-0.85 260	0.86 259	1.02 261	0.23 257	0.91 259	0.78
96.00	96.00	1.2 288	-0.13	-0.91 259	0.91 259	1.10 261	0.24 256	0.97 259	0.84
97.00	97.00	1.2 288	-0.13	-0.91 259	0.91 259	1.10 261	0.24 256	0.97 259	0.84
98.00	98.00	1.2 288	-0.13	-0.91 259	0.91 259	1.10 261	0.24 256	0.97 259	0.84
99.00	99.00	1.3 259	-0.20	-0.96 256	0.96 257	1.16 259	0.25 255	1.03 256	0.88
100.00	100.00	1.3 259	-0.20	-0.96 256	0.96 257	1.16 259	0.25 255	1.03 256	0.88
101.00	101.00	1.3 259	-0.20	-0.96 256	0.96 257	1.16 259	0.25 255	1.03 256	0.88
102.00	101.99	1.7 257	-0.27	-1.02 258	1.04 256	1.25 259	0.26 258	1.14 259	0.96
103.00	102.99	1.7 257	-0.27	-1.02 258	1.04 256	1.25 259	0.26 258	1.14 259	0.96
104.00	103.99	1.7 257	-0.27	-1.02 258	1.04 256	1.25 259	0.26 258	1.14 259	0.96
105.00	104.99	1.1 266	-0.22	-1.10 259	1.12 258	1.32 259	0.27 258	1.22 259	1.02
106.00	105.99	1.1 266	-0.22	-1.10 259	1.12 258	1.32 259	0.27 258	1.22 259	1.02
107.00	106.99	1.1 266	-0.22	-1.10 259	1.12 258	1.32 259	0.27 258	1.22 259	1.02
108.00	107.98	2.2 253	-0.33	-1.19 259	1.21 259	1.44 260	0.29 259	1.33 259	1.12
109.00	108.98	2.2 253	-0.33	-1.19 259	1.21 259	1.44 260	0.29 259	1.33 259	1.12
110.00	109.98	2.2 253	-0.33	-1.19 259	1.21 259	1.44 260	0.29 259	1.33 259	1.12
111.00	110.98	2.0 262	-0.32	-1.29 260	1.31 259	1.56 260	0.31 259	1.43 260	1.20
112.00	111.98	2.0 262	-0.32	-1.29 260	1.31 259	1.56 260	0.31 259	1.43 260	1.20
113.00	112.98	2.0 262	-0.32	-1.29 260	1.31 259	1.56 260	0.31 259	1.43 260	1.20
114.00	113.98	2.2 253	-0.35	-1.39 259	1.41 259	1.68 260	0.33 259	1.53 260	1.29
115.00	114.98	2.2 253	-0.35	-1.39 259	1.41 259	1.68 260	0.33 259	1.53 260	1.29
116.00	115.98	2.2 253	-0.35	-1.49 259	1.51 259	1.79 260	1.29 259	1.63 260	1.37
117.00	116.98	2.1 261	-0.35	-1.49 259	1.51 259	1.79 260	1.29 259	1.63 260	1.43
118.00	117.98	2.1 261	-0.35	-1.49 259	1.51 259	1.79 260	1.29 259	1.63 260	1.43
119.00	118.98	1.6 268	-0.29	-1.59 259	1.61 259	1.91 260	1.37 260	1.73 260	1.49
120.00	119.98	1.6 268	-0.29	-1.59 259	1.61 259	1.91 260	1.37 260	1.73 260	1.49
121.00	120.98 *******	1.6 268	-0.29	-1.59 259	1.61 259	1.91 260	1.37 260	1.73 260	1.49

CROSS SECTION

ALL FIGURES IN LOG DEPTH MS
TARGET ORIGIN DEPTH.....0.00
LAST PLOTTED DEPTH.....121.00
NORTH ADJUSTED.....0.00
EAST ADJUSTED.....0.00
TOP DEPTH ANNOTATED.....10
LAST DEPTH ANNOTATED.....120

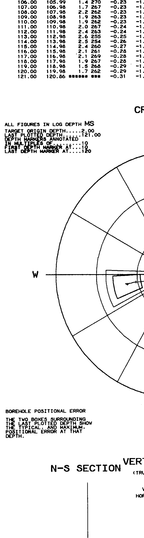

PLOT WITH RESPECT TO TRUE NORTH
SCALE 50:1
DECLINATION 26.5 DEGS.

BOREHOLE POSITIONAL ERROR
THE TWO PAIRS SURROUNDING THE LAST PLOTTED DEPTH BOW REPRESENT THE MAXIMUM AND TYPICAL POSITIONAL ERROR AT THAT DEPTH.

FINAL BOREHOLE POSITION
THE LAST PLOTTED DEPTH IS AT WEST 1.6, 0.29 M/S FROM THE ORIGIN. 259 DEG FROM TRUE NORTH

VERTICAL SECTIONS

N-S SECTION

(TRUE DEPTH VS DISPLACEMENT)

VERTICAL SCALE 1000:1
HORIZONTAL SCALE 1000:1

MARKERS ANNOTATED AS ABOVE



E-W SECTION

DEPTH CORRECTION ANALYSIS

DEPTHS LOG | DEPTHS TRUE

LOG	TRUE	LOG	TRUE
3.00	3.00	63.00	63.00
4.00	4.00	64.00	64.00
5.00	5.00	65.00	65.00
6.00	6.00	66.00	66.00
7.00	7.00	67.00	67.00
8.00	8.00	68.00	68.00
9.00	9.00	69.00	69.00
10.00	10.00	70.00	70.00
11.00	11.00	71.00	71.00
12.00	12.00	72.00	72.00
13.00	13.00	73.00	73.00
14.00	14.00	74.00	74.00
15.00	15.00	75.00	75.00
16.00	16.00	76.00	76.00
17.00	17.00	77.00	77.00
18.00	18.00	78.00	78.00
19.00	19.00	79.00	79.00
20.00	20.00	80.00	80.00
21.00	21.00	81.00	81.00
22.00	22.00	82.00	82.00
23.00	23.00	83.00	83.00
24.00	24.00	84.00	84.00
25.00	25.00	85.00	85.00
26.00	26.00	86.00	86.00
27.00	27.00	87.00	87.00
28.00	28.00	88.00	88.00
29.00	29.00	89.00	89.00
30.00	30.00	90.00	90.00
31.00	31.00	91.00	91.00
32.00	32.00	92.00	92.00
33.00	33.00	93.00	93.00
34.00	34.00	94.00	94.00
35.00	35.00	95.00	95.00
36.00	36.00	96.00	96.00
37.00	37.00	97.00	97.00
38.00	38.00	98.00	98.00
39.00	39.00	99.00	99.00
40.00	40.00	100.00	100.00
41.00	41.00	101.00	101.00
42.00	42.00	102.00	101.99
43.00	43.00	103.00	102.99
44.00	44.00	104.00	103.99
45.00	45.00	105.00	104.99
46.00	46.00	106.00	105.99
47.00	47.00	107.00	106.99
48.00	48.00	108.00	107.98
49.00	49.00	109.00	108.98
50.00	50.00	110.00	109.98
51.00	51.00	111.00	110.98
52.00	52.00	112.00	111.98
53.00	53.00	113.00	112.98
54.00	54.00	114.00	113.98
55.00	55.00	115.00	114.98
56.00	56.00	116.00	115.98
57.00	57.00	117.00	116.98
58.00	58.00	118.00	117.98
59.00	59.00	119.00	118.98
60.00	60.00	120.00	119.98
61.00	61.00	121.00	120.98 *******
62.00	62.00		

COMPANY	MANALTA
WELL	T93D-44
FIELD	SITE #
PROVINCE/COUNTY	BRITISH COLUMBIA
COUNTRY/STATE	CANADA

| | | |

COMPANY MANALTA
WELL TYKP-44
FIELD
PROVINCE/COUNTY BRITISH COLUMBIA
COUNTRY/STATE CANADA
LOCATION
SECTION TOWNSHIP RANGE
PERMANENT DATUM
LOG MEASURED FROM
DRILLING MEASURED FROM
ELEV. K.B. G.L.
DATE
RUN
DEPTH-DRILLER
DEPTH-LOGGER
BTM. LOG INTERVAL
TOP LOG INTERVAL
CASING-DRILLER
CASING-LOGGER
BIT SIZE
TYPE FLUID IN HOLE
DENS. VISC.
PH FLUID LOSS
SOURCE OF SAMPLE
RM @ MEAS. TEMP.
RMF @ MEAS. TEMP.
RMC @ MEAS. TEMP.
SOURCE RMF RMC
RM @ BHT
TIME CIRC. STOPPED
TIME LOGGER ON BOTTOM
MAX. REC. TEMP.
EQUIP. NO. LOCATION
RECORDED BY
WITNESSED BY
RUN BIT REPORT
BIT NO. TYPE SIZE FROM TO FEET HOURS
CASING REPORT
SIZE WEIGHT GRADE FROM TO
BOREHOLE RECORD
RUN BIT FROM TO
REMARKS
LOGGING EQUIPMENT
LOGGING/CALIBRATION CONSTANTS
LOGGING UNIT NO. 1 LOGGING UNIT NO. 2
LOGGING CONSTANTS
CALIBRATION CONSTANTS
DETAIL SECTION

LOGGING/CALIBRATION CONSTANTS

COMPANY	MANALTA
WELL	TXSD-44
FIELD	
PROVINCE/COUNTY	BRITISH COLUMBIA
COUNTRY/STATE	CANADA

| | | |

#819

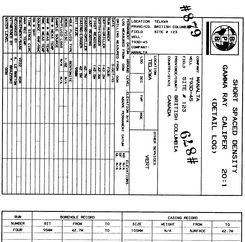

#819

RUN NUMBER	BIT	RECORDED RECORD FROM	TO	CASING RECORD SIZE	WEIGHT	FROM	TO
ONE	200MM	42.74	70	139MM	N/A	SURFACE	42.74

EQUIPMENT	RUN 1	RUN 2	RUN 3	RUN 4
CCS	118			

REMARKS

SHORT SPACED DENSITY. GAMMA RAY. CALIPER. 2D/1 DETAIL LOG.

SYSTEM CONFIGURATION DATES: 1-MAR-1993 6-MAR-1993 PLOTTED 8-MAR-1993

ALL INTERPRETATIONS ARE OPINIONS BASED ON INFERENCES FROM ELECTRICAL OR OTHER MEASUREMENTS AND WE CANNOT, AND DO NOT GUARANTEE THE ACCURACY OR CORRECTNESS OF ANY INTERPRETATIONS, AND WE SHALL NOT, EXCEPT IN THE CASE OF GROSS OR WILLFUL NEGLIGENCE ON OUR PART, BE LIABLE OR RESPONSIBLE FOR ANY LOSS, COSTS, DAMAGES OR EXPENSES INCURRED OR SUSTAINED BY ANYONE RESULTING FROM ANY INTERPRETATION MADE BY ANY OF OUR OFFICERS, AGENTS OR EMPLOYEES. THESE INTERPRETATIONS ARE ALSO SUBJECT TO OUR STANDARD TERMS AND CONDITIONS AS SET FORTH ELSEWHERE.

DETAIL SECTION

DEPTH BASED DATA = MACHAN SAMPLING INCREMENT 10M. RECORDED ON 3-OCT-1993 AT 0:54

FILENAME: SDGAMDA.028 RUN 22 DETAIL SECTION PLOTTED ON 03-OCT-1993 AT 08:11

BIT SIZE MILLIMETRES 0 150 300

CALIPER FROM DENSITY MILLIMETRES 0 150 300

TIMING MARKS EVERY 60 SEC

GAMMA FROM DENSITY TOOL API 0 75 150 150 225 300

DEPTH METRES

DEN RESOLUTION DENSITY. KG/M3 24000 23000 22000 21000 20000 19000 18000 17000 16000 15000 14000

DEPTH BASED DATA = MACHAN SAMPLING INCREMENT 10M. RECORDED ON 3-OCT-1993 AT 0:54

FILENAME: SDGAMDA.028 RUN 22 DETAIL SECTION PLOTTED ON 03-OCT-1993 AT 08:11

DETAIL SECTION

LOGGING/CALIBRATION CONSTANTS

CONSTANTS LAST EDITED: 23-OCT-1992 AT 09:45 DATA LAST REPROCESSED: 3-OCT-1993 AT 0:54

LOGGING CONSTANTS

SONDE TYPE =DES-DCS-2001		CCS SONDE MODE =M3.GM1.STD=	970
MUD WEIGHT	1.00	STRIP CORRECTION	0.00
ANNULAR VOLUME DIAMETER	127.00	WATER LEVEL	0.00
CALIPER CALIBRATION =M1=	0.00	CALIPER CALIBRATION =M2=	1.00
CALIPER LIMITATION =M3=	MILLIMETRE	DENSITY OF MUD FILTRATE	1.00
BRD POINT ONE	1.00	BRD POINT TWO	3.00
DENSITY POINT ONE	1.00	DENSITY POINT TWO	3.00
DENSITY SCALAR	1.40	BRD SCALAR	1.40
MUD TYPE 0 WATER LEVEL =FT.M=	WATER	MUD TYPE 1 CORRECTION FOR PROCESSING	0.00
BIT SIZE 1	165.00	BIT DEPTH 1	0.00
BIT SIZE 2	95.00	BIT DEPTH 2	42.70
BIT SIZE 3	.00	BIT DEPTH 3	143.20
BIT SIZE 4	.00	BIT DEPTH 4	.00
BIT SIZE 5	.00	BIT DEPTH 5	.00

CALIBRATION CONSTANTS

GAMMA CALIBRATOR VALUE 1	510.00	GAMMA COUNT RATE 1	311.55
BRD CALIBRATOR VALUE 1	25000.00	BRD COUNT RATE 1	2599.70
BRD CALIBRATOR VALUE 2	.00	BRD COUNT RATE 2	.00
CALIPER RING SIZE 1	165.00	CALIPER RING SIZE 2	139.70
CALIPER RING SIZE 3	76.20	CALIPER COUNT FOR RING 1	329.00
CALIPER RING SIZE 4	101.60	CALIPER COUNT FOR RING 2	565.00
CALIPER RING SIZE 5	127.00	CALIPER COUNT FOR RING 3	640.00
CALIPER RING SIZE 6	152.40	CALIPER COUNT FOR RING 4	696.00
CALIPER RING SIZE 7	177.80	CALIPER COUNT FOR RING 5	752.00
CALIPER RING SIZE 8	254.00	CALIPER COUNT FOR RING 6	912.00
DRY HOLE CORRECTION 11	0.00	DRY HOLE CORRECTION 12	0.00
DRY HOLE CORRECTION 13	1.00	DRY HOLE CORRECTION 42	1.00

COMPANY	MANALTA
WELL	T93D-45
FIELD	SITE # 123
PROVINCE/COUNTY	BRITISH COLUMBIA
COUNTRY/STATE	CANADA



RUN	BOREHOLE RECORD			CASING RECORD			
NUMBER	BIT	FROM	TO	SIZE	WEIGHT	FROM	TO
TWO	100MM	42.7M	TD	133MM	N/A	SURFACE	42.7M

EQUIPMENT	RUN 1	RUN 2	RUN 3	RUN 4
CCS	115			

REMARKS

LONG SPACED DENSITY — GAMMA RAY — CALIPER

SYSTEM CONFIGURATION DATA: LOGGED: 5-MAY-1993 PROCESSED: PLOTTED:

ALL INTERPRETATIONS ARE OPINIONS BASED ON INFERENCES FROM ELECTRICAL OR OTHER MEASUREMENTS AND WE CANNOT, AND DO NOT GUARANTEE THE ACCURACY OR CORRECTNESS OF ANY INTERPRETATION, AND WE SHALL NOT, EXCEPT IN THE CASE OF GROSS OR WILFUL NEGLIGENCE ON OUR PART, BE LIABLE OR RESPONSIBLE FOR ANY LOSS, COSTS, DAMAGES OR EXPENSES INCURRED OR SUSTAINED BY ANYONE RESULTING FROM ANY INTERPRETATION MADE BY ANY OF OUR OFFICERS, AGENTS OR EMPLOYEES. THESE INTERPRETATIONS ARE ALSO SUBJECT TO OUR GENERAL TERMS AND CONDITIONS AS SET OUT IN OUR CURRENT PRICE SCHEDULE.

MAIN LOG

DEPTH BASED DATA = MAXIMUM SAMPLING INCREMENT 100th — RECORDED ON 3-OCT-1993 AT 0:54
FILENAME: DENSMAIN.CDR — RUN ID: MAIN LOG — PLOTTED ON 03-OCT-1993 AT 07:07

BIT SIZE (DEPTH IN METRES) 0 300

CALIPER FROM DENSITY (CALIPER) 0 150 — CASING SHOES (CASING SHOE BIT SIZE)

GAMMA FROM DENSITY TOOL (GAMMA RAY) 0 150 — DELAY 0 300

DENSITY LONG SPACED (DENSITY) 1.50 2.50

0 5 10 15 20 25 30 35 40 45 50 55 60 65 70 75 80 85 90 95 100 105 110 115 120 125 130 135 140 145

BIT SIZE (DEPTH IN METRES) 0 300

CALIPER FROM DENSITY (CALIPER) 0 150 — CASING SHOES (CASING SHOE BIT SIZE)

GAMMA FROM DENSITY TOOL (GAMMA RAY) 0 150 — DELAY 0 300

DENSITY LONG SPACED (DENSITY) 1.50 2.50

DEPTH BASED DATA = MAXIMUM SAMPLING INCREMENT 100th — RECORDED ON 3-OCT-1993 AT 0:54
FILENAME: DENSMAIN.CDR — RUN ID: MAIN LOG — PLOTTED ON 03-OCT-1993 AT 07:07

MAIN LOG

LOGGING/CALIBRATION CONSTANTS

CONSTANTS LAST EDITED: 03-OCT-1993 AT 00:40

LOGGING CONSTANTS

SONDE TYPE (GCI-CCS-DD1-)	010	GAMMA WIND (AT/DPT.STD)	850
MOD. NUMBER	1.22	STEP IDENTIFIER	0.50
SONDE OUTSIDE DIAMETER	43.00	MATRIX DENSITY	2.71
CALIPER ARM CORRECTION	19.40	MATRIX DENSITY	2.71
CALIPER LIMITS (MIN-MAX)	MILLIMETR	DENSITY OF MUD FILTRATE	1.00
MUD TYPE	1.00	DENSITY MUD	1.00
DENSITY FLUID (MM)	1.00	DENSITY MUDCAKE THK	0.00
DENSITY SCALAR	1.40	MMD SCALAR	1.40
DENSITY WINDOW & WATER LEVEL (FT AT MD)	0.00	DENSITY CALIBRATION FOR PROCESSING	0.00
BIT SIZE 1	400.00	BIT DEPTH 1	0.00
BIT SIZE 2	95.00	BIT DEPTH 2	42.70
BIT SIZE 3	0.00	BIT DEPTH 3	0.00
BIT SIZE 4	0.00	BIT DEPTH 4	0.00
BIT SIZE 5	0.00	BIT DEPTH 5	0.00

CALIBRATION CONSTANTS

GAMMA CALIBRATION VALUE 1	510.00	GAMMA COUNT RATE 1	311.50
MMD CALIBRATION VALUE 1	20000.00	MMD COUNT RATE 1	2948.70
MMD CALIBRATION VALUE 2	0.00	MMD COUNT RATE 2	0.00
LSD CALIBRATION VALUE	1000.00	LSD COUNT RATE	1340.00
CALIPER RING SIZE 1	76.20	CALIPER COUNT PER RING 1	525.00
CALIPER RING SIZE 2	114.30	CALIPER COUNT PER RING 2	645.00
CALIPER RING SIZE 3	171.45	CALIPER COUNT PER RING 3	840.00
CALIPER RING SIZE 4	152.40	CALIPER COUNT PER RING 4	696.00
CALIPER RING SIZE 5	0.00	CALIPER COUNT PER RING 5	0.00
CALIPER ZERO CORRECTION	910.00	CALIPER COUNT PER RING 6	1140.00
GAMMA ZERO CORRECTION	0.00	DPT HOLE CORRECTION 90	0.00
MMD HOLE CORRECTION 10	0.00	DPT HOLE CORRECTION 90	140.00

MAIN LOG

COMPANY	MANALTA
WELL	T90D-65
FIELD	SITE # 123
PROVINCE/COUNTY	BRITISH COLUMBIA
COUNTRY/STATE	CANADA



BPB VERTICALITY ANALYSIS INTERPRETATION NOTES

1. ALL PLOTTED OUTPUT IS AUTOMATICALLY SCALED TO OBTAIN THE BEST VISUAL EFFECT WITHIN THE PHYSICAL SPACE AVAILABLE. THE MAXIMUM SCALES BEING 5000ft/in (METRIC) AND 2000ft/in (IMPERIAL) AND THE MINIMUM 1:1.

2. THE ANALYSIS IS DERIVED BY INTEGRATING 100ft. SAMPLED DATA DOWN THE BOREHOLE. THE LISTING SUPPLIED WILL CONTAIN A MAXIMUM OF 200 POINTS (IN MULTIPLES OF 1, 2, 5, 10, 20, 50 OR 100 METRES/FEET DEPENDING ON THE OVERALL LENGTH OF THE BOREHOLE) AT WHICH THE DATA IS CALCULATED. THE ENTIRE CHANGE IN THE BOREHOLE AND THE FINAL BOREHOLE POSITION IS INCLUDED IN THE LISTING.

3. COMPUTED VERTICALITY MAY ONLY BE FULLY DERIVED TO OPEN SECTIONS OF THE BOREHOLE, AWAY FROM CASING. THE CASING SHOE DEPTH IS THEREFORE THE FIRST CALCULATIONAL DEPTH DERIVED FROM THE SOLID STATE MAGNETOMETERS. SO THE ANALYSIS WILL GENERALLY NEGLECT AT THE END OF THE CASING AND ALL BOREHOLE POSITIONAL INFORMATION WILL RELATE TO THIS DEPTH.

4. UP TO TEN CROSS SECTIONS MAY BE REQUESTED FOR ANY BOREHOLE TO BE DISPLAYED AT ANY SCALE (THE DEFAULT SCALE IS THAT OF THE CROSS-SECTION FOR THE ENTIRE HOLE).

5. BOREHOLE POSITIONAL ERROR IS DERIVED ASSUMING THE FOLLOWING PARAMETERS.

	TILT(+DEGREES)	AZIMUTH(+DEGREES)
TYPICAL ERROR	+/- 0.333	+/- 0.333
MAXIMUM ERROR	+/- 0.5	+/- 0.5

6. ERROR ANALYSIS MAY BE CALCULATED AND PLOTTED FROM THE DATA LISTING AS FOLLOWS:

A) PLOT THE FOUR COORDINATES FROM THE ERROR LISTING (BASED UPON ZERO AZIMUTH ERROR) ON A PLAN VIEW, ORIGIN AT THE SURFACE OF THE HOLE.
B) DESCRIBE TWO CIRCLES ON THE SAME PLOT WITH RADII (CENTRE AT THE ORIGIN) THROUGH THE INNER AND OUTER POINTS RESPECTIVELY.
C) CONNECT THE RESPECTIVE ARCS TOGETHER WITH STRAIGHT LINES TO GIVE THE TYPICAL AND MAXIMUM BOREHOLE POSITIONAL ERROR.

7. GIVEN BELOW IS A FULL DESCRIPTION OF THE PARAMETERS DISPLAYED ON THE ENSUING LISTING:

LOG DEPTH	THE DEPTH RECORDED ON THE FIELD LOGS FOR THE BOREHOLE.
TRUE DEPTH	THE TRUE VERTICAL DEPTH CORRESPONDING TO THE ABOVE DEPTH, CORRECTED FROM THE START OF THE ANALYSIS.
HOLE TILT AND AZIMUTH	THE RESULTS OF THE ANALYSIS.
AXIAL COORDINATES	THE COORDINATES NORTH AND EAST FROM THE TARGET ORIGIN.
POLAR COORDINATES	THE POLAR, OR RADIAL COORDINATES OF THE BOREHOLE.
ERROR COORDINATES	THE POLAR COORDINATES CORRESPONDING TO THE TYPICAL AND MAXIMUM TILT ERROR.

N.B. THE REFERENCE POINT FOR ALL BEARING ANGLES ON THIS LISTING IS GIVEN AT THE TOP OF EACH SHEET.

ALL INTERPRETATIONS ARE OPINIONS BASED ON INFERENCES FROM ELECTRICAL OR OTHER MEASUREMENTS AND WE CANNOT, AND DO NOT, GUARANTEE THE ACCURACY OR CORRECTNESS OF ANY INTERPRETATIONS, AND WE SHALL NOT, EXCEPT IN THE CASE OF GROSS OR WILFUL NEGLIGENCE ON OUR PART, BE LIABLE OR RESPONSIBLE FOR ANY LOSS, COSTS, DAMAGES OR EXPENSES INCURRED OR SUSTAINED BY ANYONE RESULTING FROM ANY INTERPRETATION MADE BY ANY OF OUR OFFICERS, AGENTS OR EMPLOYEES. THESE INTERPRETATIONS ARE ALSO SUBJECT TO OUR GENERAL TERMS AND CONDITIONS AS SET OUT IN OUR PRICE SCHEDULE.

1930-45

VERTICALITY DATA LISTING
ALL CO-ORDINATES WITH RESPECT TO TRUE NORTH

DATE PROCESSED: 3-OCT-1993
DATE LOGGED: 3-OCT-1993

DEPTHS		BOREHOLE TILT AND AZIMUTH		AXIAL CO-ORDINATES		POLAR CO-ORDINATES		ERROR CO-ORDINATES	
LOG	TRUE	TILT (+2)	AZIMUTH (+0.5)	NORTH (+0.333)	EAST (+0.333)	ANGULAR (+0.5)	RADIUS (+0.333)	ANGULAR (+0.5)	RADIUS (+0.333)
3.00	3.00	1.2	0.00	0.00	0.00	237	0.00	240	0.00
4.00	4.00	1.2	0.00	0.00	0.00	237	0.00	240	0.00
5.00	5.00	2.1	262	-0.01	-0.01	241	0.01	241	0.01
6.00	6.00	1.7	273	0.00	-0.04	265	0.04	265	0.04
7.00	7.00	1.2	195	-0.00	-0.06	258	0.06	258	0.06
8.00	8.00	1.2	195	-0.00	-0.06	258	0.06	258	0.06
9.00	9.00	1.2	195	-0.01	-0.06	259	0.06	259	0.06
10.00	10.00	1.3	172	-0.00	-0.06	266	0.06	266	0.06
11.00	11.00	1.3	172	-0.00	-0.06	266	0.06	266	0.06
12.00	12.00	0.4	25	-0.00	-0.06	250	0.06	250	0.06
13.00	13.00	0.6	296	-0.01	-0.06	260	0.07	260	0.06
14.00	14.00	0.6	296	-0.01	-0.06	260	0.07	260	0.06
15.00	15.00	0.7	315	-0.01	-0.06	264	0.07	264	0.06
16.00	16.00	0.9	21	0.00	-0.06	273	0.07	270	0.07
17.00	17.00	0.9	21	0.00	-0.06	273	0.07	270	0.07
18.00	18.00	1.1	332	0.00	-0.06	284	0.07	280	0.07
19.00	19.00	0.9	282	0.03	-0.06	297	0.07	304	0.08
20.00	20.00	0.8	134	0.04	-0.06	302	0.08	313	0.08
21.00	21.00	0.5	137	0.03	-0.06	300	0.07	304	0.08
22.00	22.00	0.3	90	0.03	-0.06	300	0.07	304	0.08
23.00	23.00	1.7	96	0.04	-0.06	305	0.07	304	0.08
24.00	23.99	1.8	306	0.05	-0.07	308	0.09	311	0.10
25.00	24.99	1.9	299	0.05	-0.07	308	0.09	311	0.10
26.00	25.99	1.5	345	0.04	-0.06	306	0.08	295	0.09
27.00	26.99	1.2	179	0.04	-0.11	289	0.11	292	0.10
28.00	27.99	1.2	179	0.04	-0.11	289	0.11	292	0.10
29.00	28.99	1.9	38	0.04	-0.09	292	0.10	295	0.09
30.00	29.99	1.9	299	0.04	-0.09	296	0.10	298	0.09
31.00	30.99	1.9	299	0.04	-0.09	296	0.10	298	0.09
32.00	31.99	1.2	18	0.04	-0.09	299	0.10	298	0.09
33.00	32.99	1.2	320	0.00	-0.10	270	0.10	274	0.12
34.00	33.99	1.3	307	0.00	-0.10	270	0.10	274	0.12
35.00	34.99	1.1	332	0.00	-0.10	284	0.10	280	0.12
36.00	35.99	2.2	93	0.00	-0.13	252	0.13	256	0.14
37.00	36.99	2.2	93	0.00	-0.13	252	0.13	256	0.14
38.00	37.99	2.3	305	0.00	-0.15	279	0.15	281	0.16
39.00	38.99	1.9	224	0.00	-0.15	270	0.15	274	0.16
40.00	39.99	1.9	224	0.00	-0.15	270	0.15	274	0.16
41.00	40.98	1.8	333	0.03	-0.17	291	0.18	293	0.19
42.00	41.98	1.2	13	0.03	-0.17	291	0.18	293	0.19
43.00	42.98	1.2	13	0.03	-0.17	291	0.18	293	0.19
44.00	43.98	1.2	12	0.12	-0.18	304	0.22	306	0.23
45.00	44.98	1.2	335	0.12	-0.18	304	0.22	306	0.23
46.00	45.98	1.9	347	0.20	-0.21	313	0.29	314	0.31
47.00	46.98	1.9	347	0.20	-0.21	313	0.29	314	0.31
48.00	47.98	1.9	347	0.20	-0.21	313	0.29	314	0.31
49.00	48.98	2.0	338	0.28	-0.24	320	0.37	321	0.40
50.00	49.98	2.0	338	0.28	-0.24	320	0.37	321	0.40
51.00	50.98	2.1	307	0.28	-0.24	320	0.37	321	0.40
52.00	51.98	2.1	356	0.39	-0.27	326	0.47	326	0.50
53.00	52.98	2.1	356	0.39	-0.27	326	0.47	326	0.50
54.00	53.98	1.9	14	0.49	-0.28	331	0.58	333	0.60
55.00	54.98	1.9	14	0.49	-0.28	331	0.58	333	0.60
56.00	55.98	1.4	44	0.55	-0.29	333	0.67	333	0.70
57.00	56.98	1.4	44	0.55	-0.29	333	0.67	333	0.70
58.00	57.98	1.6	345	0.54	-0.25	334	0.68	334	0.70
59.00	58.98	1.6	345	0.54	-0.25	334	0.68	334	0.70
60.00	59.98	1.9	341	0.63	-0.29	335	0.78	335	0.80
61.00	60.97	1.9	341	0.63	-0.29	335	0.78	335	0.80
62.00	61.97	2.1	356	0.73	-0.31	338	0.90	337	0.91
63.00	62.97	2.1	356	0.73	-0.31	338	0.90	337	0.91
64.00	63.97	2.2	9	0.74	-0.31	338	0.90	337	0.91
65.00	64.97	2.2	9	0.74	-0.31	338	0.90	337	0.91
66.00	65.97	2.3	343	0.83	-0.33	343	1.03	341	1.01
67.00	66.97	2.5	1	0.87	-0.31	341	0.92	341	1.01
68.00	67.97	2.5	1	0.87	-0.31	341	0.92	341	1.01
69.00	68.97	2.5	4	1.00	-0.30	343	1.04	343	1.14
70.00	69.97	2.5	4	1.00	-0.30	343	1.04	343	1.14
71.00	70.97	2.5	4	1.00	-0.30	343	1.04	343	1.14
72.00	71.96	1.9	14	1.12	-0.29	345	1.16	346	1.25
73.00	72.96	1.9	14	1.12	-0.29	345	1.16	346	1.25
74.00	73.96	1.9	14	1.12	-0.29	345	1.16	346	1.25
75.00	74.96	2.3	344	1.17	-0.28	346	1.21	346	1.34
76.00	75.96	2.3	344	1.17	-0.28	346	1.21	346	1.34
77.00	76.96	2.3	347	1.24	-0.30	346	1.28	346	1.34
78.00	77.96	2.3	347	1.24	-0.30	346	1.28	346	1.34
79.00	78.96	2.3	347	1.33	-0.31	346	1.37	346	1.44
80.00	79.96	2.3	347	1.33	-0.31	346	1.37	346	1.44
81.00	80.96	2.5	2	1.42	-0.31	346	1.46	346	1.54
82.00	81.96	2.5	2	1.42	-0.31	346	1.46	346	1.54
83.00	82.96	2.5	355	1.51	-0.32	347	1.55	347	1.64
84.00	83.96	2.5	355	1.51	-0.32	347	1.55	347	1.64
85.00	84.96	2.5	355	1.60	-0.32	349	1.64	349	1.74
86.00	85.96	2.5	355	1.60	-0.32	349	1.64	349	1.74
87.00	86.96	2.5	355	1.69	-0.32	350	1.73	350	1.84
88.00	87.96	1.8	61	1.68	-0.31	351	1.70	350	1.81
89.00	88.96	1.8	61	1.68	-0.31	351	1.70	350	1.81
90.00	89.96	2.3	356	1.78	-0.29	351	1.80	351	1.91
91.00	90.96	2.3	356	1.78	-0.29	351	1.80	351	1.91
92.00	91.95	2.3	343	1.87	-0.32	350	1.89	350	1.99
93.00	92.95	2.3	343	1.87	-0.32	350	1.89	350	1.99
94.00	93.95	2.3	343	1.96	-0.32	350	1.98	350	2.08
95.00	94.95	2.3	343	1.96	-0.32	350	1.98	350	2.08
96.00	95.95	2.3	345	2.07	-0.32	349	2.08	349	2.18
97.00	96.95	2.3	345	2.07	-0.32	349	2.08	349	2.18
98.00	97.94	2.3	345	2.07	-0.32	349	2.08	349	2.18
99.00	98.94	2.3	345	2.07	-0.32	349	2.08	349	2.18
100.00	99.94	2.5	10	2.21	-0.32	350	2.22	350	2.32
101.00	100.94	2.5	10	2.21	-0.32	350	2.22	350	2.32
102.00	101.94	2.5	10	2.21	-0.32	350	2.22	350	2.32
103.00	102.94	2.5	10	2.21	-0.32	350	2.22	350	2.32
104.00	103.94	1.8	25	2.30	-0.32	352	2.31	352	2.41
105.00	104.94	1.8	25	2.30	-0.32	352	2.31	352	2.41
106.00	105.94	1.8	25	2.39	-0.32	352	2.41	352	2.51
107.00	106.94	1.8	25	2.39	-0.32	352	2.41	352	2.51
108.00	107.94	1.8	25	2.48	-0.32	352	2.50	352	2.60
109.00	108.94	1.8	25	2.48	-0.32	352	2.50	352	2.60
110.00	109.94	2.1	8	2.59	-0.33	353	2.61	353	2.70
111.00	110.94	2.1	8	2.59	-0.33	353	2.61	353	2.70
112.00	111.93	2.4	348	2.69	-0.33	353	2.72	353	2.80
113.00	112.93	2.4	348	2.69	-0.33	353	2.72	353	2.80
114.00	113.93	2.4	348	2.79	-0.33	353	2.82	353	2.90
115.00	114.93	2.4	348	2.79	-0.33	353	2.82	353	2.90
116.00	115.93	2.6	358	2.89	-0.33	354	2.93	354	3.01
117.00	116.93	2.6	358	2.89	-0.33	354	2.93	354	3.01
118.00	117.93	2.6	358	2.99	-0.33	354	3.03	354	3.11
119.00	118.93	2.6	358	2.99	-0.33	354	3.03	354	3.11
120.00	119.93	2.4	354	3.09	-0.33	354	3.13	354	3.21
121.00	120.93	2.4	354	3.09	-0.33	354	3.13	354	3.21
122.00	121.93	2.4	354	3.19	-0.33	354	3.23	354	3.31
123.00	122.93	2.4	354	3.19	-0.33	354	3.23	354	3.31
124.00	123.92	2.5	10	3.07	-0.33	354	3.09	354	3.21
125.00	124.92	2.5	10	3.07	-0.33	354	3.09	354	3.21
126.00	125.92	2.5	10	3.16	-0.33	354	3.19	354	3.31
127.00	126.92	2.5	356	3.25	-0.33	354	3.33	354	3.41
128.00	127.92	2.5	1	3.25	-0.33	354	3.33	354	3.41
129.00	128.92	2.5	1	3.35	-0.33	354	3.33	354	3.41
130.00	129.92	2.6	1	3.35	-0.33	354	3.33	354	3.41
131.00	130.92	2.6	1	3.44	-0.33	354	3.42	354	3.51
132.00	131.91	2.3	17	3.44	-0.29	355	3.43	355	3.51
133.00	132.91	2.3	17	3.44	-0.29	355	3.43	355	3.51
134.00	133.91	2.1	18	3.53	-0.27	355	3.52	355	3.60
135.00	134.91	2.1	18	3.53	-0.27	355	3.52	355	3.60
136.00	135.91	2.1	18	3.62	-0.26	356	3.61	356	3.69
137.00	136.91	2.1	18	3.62	-0.26	356	3.61	356	3.69
138.00	137.91	2.5	17	3.68	-0.23	356	3.69	356	3.77
139.00	138.91	2.5	17	3.68	-0.23	356	3.69	356	3.77
140.00	139.91	2.5	17	3.78	-0.23	356	3.79	356	3.87
141.00	140.91	1.9	24	3.78	-0.19	357	3.79	357	3.87
142.00	141.91	1.9	24	3.83	-0.19	357	3.84	357	3.92
142.40	142.31	2.0	21	3.83	-0.17	356	3.83	357	3.91

DEPTHS		
LOG	TRUE	
142.00	141.91	
142.40	142.31	

DEPTHS		
LOG	TRUE	
142.00	141.91	
142.40	142.31	

DEPTHS		
LOG	TRUE	
142.00	141.91	
142.40	142.31	

CROSS SECTION

ALL FIGURES IN LOG DEPTH MS
TARGET ORIGIN DEPTH.....0.0
LAST PLOTTED DEPTH.....142.40
LAST DEPTH ANALYSED.....
IF NO ENTRIES ABOVE:
FIRST DEPTH MANGER AT....0
LAST DEPTH MANGER AT....100

PLOT WITH RESPECT TO TRUE NORTH
SCALE 100:1
DECLINATION 26.5 DEG.



BOREHOLE POSITIONAL ERROR
THE TWO RINGS SURROUNDING THE LOCATION OF DEPTH ZERO
THE TYPICAL AND MAXIMUM POSITIONAL ERROR AT THAT DEPTH.

FINAL BOREHOLE POSITION
THE LAST PLOTTED DEPTH IS AT 142.40 M OR 467.19 FT
WHICH IS 356 DEG FROM TRUE NORTH

VERTICAL SECTIONS

N-S SECTION

(TRUE DEPTH VS DISPLACEMENT)

VERTICAL SCALE 1000:1
HORIZONTAL SCALE 200:1

MARKERS ANNOTATED AS ABOVE

E-W SECTION

SCALE 100:1

DEPTH CORRECTION ANALYSIS

DEPTHS		
LOG	TRUE	
142.00	141.91	
142.40	142.31	

COMPANY	MANALTA
WELL	T93D-45
FIELD	SITE # 123
PROVINCE/COUNTY	BRITISH COLUMBIA
COUNTRY/STATE	CANADA

LOCATION TELKWA
BLOCK/CO. BRITISH COLUMBIA
FIELD
WELL
T93D-47
COMPANY
MANALTA

LOG MEASURED FROM	DRILLING MEASURED FROM	ELEVATIONS
KB	KB	0.00 M
GL	GL	0.00 M
DF	DF	0.00 M
OTHER	OTHER	0.00 M

CCS

LOCATION	
TP	TELKWA
SEC	
TWP	
RGE	
OTHER	

PROVINCE/COUNTY	COUNTRY/STATE
BRITISH COLUMBIA	CANADA

COMPANY MANALTA
FIELD
WELL T93D-47

VERTICALITY ANALYSIS #879

BPB VERTICALITY ANALYSIS INTERPRETATION NOTES

1. ALL PLOTTED OUTPUT IS AUTOMATICALLY SCALED TO OBTAIN THE BEST VISUAL EFFECT WITHIN THE PHYSICAL SPACE AVAILABLE. THE MAXIMUM SCALES BEING 5000.0:1 (METRIC) AND 4000.0:1 (IMPERIAL) AND THE MINIMUM 1:1.

2. THE ANALYSIS IS DERIVED BY INTEGRATING 100M, SAMPLED DATA DOWN THE BOREHOLE. THE LISTING SUPPLIED WILL CONTAIN A MAXIMUM OF 300 POINTS (IN MULTIPLES OF 1, 2, 5, 10, 20, 50 OR 100 METRES/FEET DEPENDING ON THE TOTAL RANGE OF THE ANALYSIS). WHENEVER THE ANALYSIS IS CALCULATED FOR THE ENTIRE RANGE OF THE BOREHOLE AND THE TOTAL BOREHOLE POSITION IS INCLUDED.

3. COMPUTED VERTICALITY MAY ONLY BE FULLY DERIVED IN OPEN SECTIONS OF THE BOREHOLE, AWAY FROM THE INFLUENCE OF CASING. MAGNETIC EFFECTS WILL SIMILARLY AFFECT CALCULATIONS AND DEVIATIONS FROM THREE DIMENSIONAL SURVEY TECHNIQUES. IT IS THEREFORE NECESSARY TO KNOW THE END OF THE CASING AND ALL BOREHOLE POSITIONAL INFORMATION WILL RELATE TO THIS DEPTH.

4. - UP TO TEN CROSS SECTIONS MAY BE REQUESTED FOR ANY BOREHOLE TO BE DISPLAYED AT ANY SCALE
- THE DEFAULT SCALE IS THAT OF THE CROSS-SECTION FOR THE ENTIRE HOLE.

5. BOREHOLE POSITIONAL ERROR IS DERIVED ASSUMING THE FOLLOWING PARAMETERS.

	TILT(DEGREES)	AZIMUTH(DEGREES)
TYPICAL ERROR	+/- 0.333	+/- 0.333
MAXIMUM ERROR	+/- 2.500	+/- 15

6. ERROR ANALYSIS MAY BE CALCULATED AND PLOTTED FROM THE DATA LISTING AS FOLLOWS:

A1. PLOT THE FOUR COORDINATES FROM THE ENTIRE LISTING (BASED UPON ZERO AZIMUTH ERROR) ON A TARGET PLOT. ORIGIN AT THE START OF THE ANALYSIS.
B1. DESCRIBE AXES OF +/- 15 DEGREES AND +/- 15 DEGREES (CENTRE AT THE ORIGIN) THROUGH THE FOUR COORDINATES PLOTTED IN A1.
C1. CONNECT THE RESPECTIVE ARCS TOGETHER WITH STRAIGHT LINES TO GIVE THE TYPICAL AND MAXIMUM BOREHOLE POSITIONAL ERROR.

7. GIVEN BELOW IS A FULL DESCRIPTION OF THE PARAMETERS DISPLAYED ON THE ENDLING LISTING:

LOG DEPTH:	THE DEPTH RECORDED ON THE FIELD LOGS FOR THE BOREHOLE
TRUE DEPTH	THE TRUE VERTICAL DEPTH CORRESPONDING TO THE ABOVE DEPTH, CORRECTED FROM THE START OF THE ANALYSIS.
HOLE TILT AND AZIMUTH	THE TILT AND AZIMUTH OF THE BOREHOLE.
AXIAL COORDINATES	THE COORDINATES NORTH AND EAST FROM THE TARGET ORIGIN.
POLAR COORDINATES	THE POLAR, OR RADIAL COORDINATES OF THE BOREHOLE
ERROR COORDINATES	THE POLAR COORDINATES CORRESPONDING TO THE TYPICAL AND MAXIMUM TILT

N.B. THE REFERENCE POINT FOR ALL BEARING ANGLES ON THIS LISTING IS GIVEN AT THE TOP OF EACH SHEET.

ALL INTERPRETATIONS ARE OPINIONS BASED ON INFERENCES FROM ELECTRICAL OR OTHER MEASUREMENTS AND WE CANNOT, IN SO FAR AS ANY OF THE SERVICES WE RENDER, GUARANTEE THE ACCURACY OF INTERPRETATIONS AND WE SHALL NOT, EXCEPT IN THE CASE OF GROSS OR WILFUL NEGLIGENCE ON OUR PART, BE LIABLE OR RESPONSIBLE FOR ANY LOSS, COSTS, DAMAGES OR EXPENSES INCURRED OR SUSTAINED BY ANYONE RESULTING FROM ANY INTERPRETATION MADE BY ANY OF OUR OFFICERS, AGENTS OR EMPLOYEES. THESE INTERPRETATIONS ARE ALSO SUBJECT TO OUR GENERAL TERMS AND CONDITIONS AS SET OUT IN OUR CURRENT PRICE SCHEDULE.

T93D-47 — VERTICALITY DATA LISTING — DATE PROCESSED: 6-OCT-1993 — DATE LOGGED: 6-OCT-1993

ALL CO-ORDINATES WITH RESPECT TO TRUE NORTH — POLAR AND ERROR CO-ORDINATES CALCULATED FROM A TARGET ORIGIN

DEPTHS LOG	DEPTHS TRUE	BOREHOLE TILT	AZIMUTH	AXIAL CO-ORDS NORTH	AXIAL CO-ORDS EAST	POLAR BHD	ERROR CO-ORDINATES MAXIMUM BHD	ERROR CO-ORDINATES TYPICAL BHD	RADIUS
4.00	4.00	3.4 168	+0.01	0.00 165	0.01 165	0.01 165	0.01 165	0.01 165	0.01
5.00	5.00	3.5 169	+0.04	0.01 173	0.03 163	0.03 163	0.04 163	0.04 163	0.03
6.00	6.00	3.4 169	+0.06	0.01 176	0.05 163	0.05 163	0.07 163	0.05 163	0.05
7.00	6.99	4.0 343	-0.01	0.03 176	0.05 175	0.06 175	0.08 175	0.06 175	0.06
8.00	7.99	4.7 230	-0.01	-0.03 252	0.03 254	0.03 232	0.03 232	0.03 232	0.10
9.00	8.99	5.2 230	-0.06	-0.08 252	0.00 254	0.08 232	0.08 232	0.08 232	0.08
10.00	9.98	5.2 230	-0.12	-0.10 227	0.10 231	0.14 227	0.15 227	0.14 227	0.14
11.00	10.98	4.3 177	-0.19	-0.10 207	0.01 207	0.02 207	0.03 207	0.01 207	0.01
12.00	11.97	4.3 177	-0.26	-0.13 207	0.01 207	0.02 207	0.03 207	0.01 207	0.02
13.00	12.97	5.3 197	-0.35	-0.17 253	0.36 253	0.40 253	0.37 253	0.39 253	0.37
14.00	13.97	5.3 328	-0.42	-0.16 253	0.40 253	0.44 253	0.41 253	0.44 253	0.41
15.00	14.97	5.3 328	-0.48	-0.14 253	0.44 253	0.47 253	0.45 253	0.47 253	0.45
16.00	15.96	5.2 210	-0.56	-0.27 253	0.41 253	0.47 255	0.44 255	0.46 255	0.43
17.00	16.95	5.4 210	-0.67	-0.31 255	0.74 255	0.79 255	0.71 255	0.73 255	0.72
18.00	17.95	5.4 209	-0.78	-0.36 255	0.77 255	0.83 255	0.74 255	0.77 255	0.77
19.00	18.94	5.2 209	-0.83	-0.40 256	0.92 256	0.99 256	0.89 256	0.94 256	0.90
20.00	19.94	5.2 210	-0.91	-0.45 256	1.01 256	1.09 256	0.97 256	1.03 256	0.99
21.00	20.94	5.2 210	-0.98	-0.49 256	1.07 256	1.16 256	1.03 256	1.09 256	1.05
22.00	21.93	5.2 212	-1.05	-0.54 256	1.14 257	1.24 257	1.10 257	1.16 257	1.12
23.00	22.93	5.2 212	-1.13	-0.59 256	1.20 256	1.30 256	1.16 256	1.22 256	1.18
24.00	23.93	5.2 212	-1.21	-0.64 256	1.27 256	1.37 256	1.23 256	1.30 256	1.25
25.00	24.92	5.2 213	-1.29	-0.69 256	1.33 256	1.44 256	1.29 256	1.36 256	1.31
26.00	25.92	5.2 213	-1.37	-0.74 256	1.40 256	1.51 256	1.36 256	1.43 256	1.38
27.00	26.92	5.2 213	-1.43	-0.79 256	1.46 256	1.58 256	1.42 256	1.49 256	1.44
28.00	27.91	5.3 210	-1.51	-0.83 257	1.72 259	1.79 259	1.66 259	1.75 259	1.70
29.00	28.91	5.3 210	-1.61	-0.88 257	1.78 259	1.86 259	1.72 259	1.81 259	1.76
30.00	29.91	5.3 210	-1.68	-0.93 257	1.84 259	1.93 259	1.78 259	1.87 259	1.82
31.00	30.89	5.3 204	-1.77	-0.99 258	2.01 258	2.08 258	1.93 258	2.05 258	1.97
32.00	31.89	5.3 204	-1.85	-1.04 258	2.07 258	2.15 258	1.99 258	2.11 258	2.03
33.00	32.88	5.3 204	-1.93	-1.09 258	2.13 258	2.22 258	2.05 258	2.18 258	2.10
34.00	33.88	5.3 198	-2.03	-1.08 257	2.39 257	2.48 257	2.30 257	2.43 257	2.34
35.00	34.87	5.3 199	-2.11	-1.13 257	2.45 257	2.54 257	2.36 257	2.49 257	2.40
36.00	35.87	5.3 200	-2.20	-1.17 257	2.50 257	2.60 257	2.41 257	2.55 257	2.45
37.00	36.87	5.3 199	-2.31	-1.14 256	2.87 256	2.97 256	2.75 256	2.92 256	2.83
38.00	37.86	5.3 202	-2.39	-1.19 256	2.92 256	3.03 256	2.80 256	2.98 256	2.88
39.00	38.86	5.3 202	-2.48	-1.24 256	2.98 256	3.09 256	2.86 256	3.04 256	2.94
40.00	39.85	5.3 202	-2.56	-1.29 256	3.04 256	3.15 256	2.91 256	3.10 256	3.00
41.00	40.84	5.4 204	-2.65	-1.34 256	3.10 256	3.22 256	2.97 256	3.16 256	3.06
42.00	41.84	5.4 204	-2.75	-1.39 256	3.16 256	3.28 256	3.03 256	3.23 256	3.12
43.00	42.83	5.4 202	-2.82	-1.43 256	3.22 256	3.34 256	3.08 256	3.29 256	3.18
44.00	43.83	5.3 202	-2.91	-1.48 256	3.28 256	3.40 256	3.14 256	3.35 256	3.24
45.00	44.83	5.3 202	-3.01	-1.53 256	3.33 256	3.46 256	3.20 256	3.41 256	3.30
46.00	45.82	5.3 202	-3.10	-1.58 256	3.39 256	3.52 256	3.25 256	3.47 256	3.36
47.00	46.82	5.3 202	-3.19	-1.63 256	3.45 256	3.58 256	3.31 256	3.53 256	3.42
48.00	47.82	5.3 200	-3.29	-1.68 256	3.52 256	3.65 256	3.37 256	3.59 256	3.48
49.00	48.81	5.3 199	-3.38	-1.73 256	3.58 256	3.71 256	3.43 256	3.65 256	3.54
50.00	49.81	5.3 197	-3.48	-1.78 256	3.64 256	3.77 256	3.49 256	3.71 256	3.60
51.00	50.80	5.4 197	-3.55	-1.82 256	3.90 256	4.05 256	3.76 256	3.96 256	3.83
52.00	51.80	5.4 198	-3.64	-1.87 256	3.96 256	4.11 256	3.81 256	4.02 256	3.89
53.00	52.79	5.4 199	-3.73	-1.92 256	4.02 256	4.18 256	3.87 256	4.08 256	4.01
54.00	53.79	5.4 201	-3.82	-1.97 256	4.08 256	4.24 256	4.03 256	4.14 256	4.11
55.00	54.78	5.4 202	-3.92	-2.01 256	4.14 256	4.30 256	4.08 256	4.20 256	4.17
56.00	55.78	5.3 203	-3.99	-1.76 254	4.37 254	4.53 254	4.30 254	4.43 254	4.39
57.00	56.77	5.3 204	-4.07	-1.80 254	4.43 254	4.59 254	4.35 254	4.49 254	4.45
58.00	57.77	5.3 204	-4.15	-1.84 254	4.49 254	4.65 254	4.41 254	4.55 254	4.51
59.00	58.77	5.3 205	-4.23	-1.91 254	4.54 254	4.71 254	4.47 254	4.61 254	4.57
60.00	59.76	5.3 205	-4.31	-1.95 254	4.60 254	4.77 254	4.52 254	4.67 254	4.63
61.00	60.76	5.3 206	-4.40	-1.99 254	4.66 254	4.83 254	4.58 254	4.73 254	4.69
62.00	61.76	5.3 207	-4.49	-2.03 254	4.91 254	5.10 254	4.83 254	5.01 254	4.92
63.00	62.75	5.3 207	-4.58	-2.07 254	4.97 254	5.16 254	4.89 254	5.07 254	4.98
64.00	63.75	5.3 208	-4.67	-2.11 254	5.03 254	5.22 254	4.94 254	5.13 254	5.04
65.00	64.74	5.4 208	-4.78	-2.15 255	5.35 255	5.55 255	5.25 255	5.45 255	5.09
66.00	65.74	5.4 208	-4.88	-2.19 255	5.41 255	5.61 255	5.31 255	5.51 255	5.15
67.00	66.73	5.4 209	-4.98	-2.23 255	5.46 255	5.67 255	5.36 255	5.56 255	5.20
68.00	67.73	5.4 209	-5.09	-2.27 255	5.52 255	5.73 255	5.42 255	5.62 255	5.26
69.00	68.72	5.4 209	-5.19	-2.31 255	5.58 255	5.79 255	5.47 255	5.68 255	5.32
70.00	69.72	5.3 209	-5.29	-2.35 255	5.63 255	5.85 255	5.53 255	5.74 255	5.37
71.00	70.72	5.3 207	-5.40	-2.39 255	5.69 255	5.91 255	5.58 255	5.80 255	5.43
72.00	71.71	5.3 206	-5.50	-2.43 255	5.74 255	5.97 255	5.64 255	5.86 255	5.48
73.00	72.71	5.3 206	-5.60	-2.48 255	5.80 255	6.03 255	5.69 255	5.92 255	5.54
74.00	73.71	5.3 206	-5.70	-2.52 255	5.86 255	6.09 255	5.75 255	5.98 255	5.59
75.00	74.70	5.3 206	-5.80	-2.56 255	5.91 255	6.15 255	5.80 255	6.04 255	5.65
76.00	75.70	5.3 206	-5.89	-2.60 255	6.16 255	6.39 255	6.03 255	6.27 255	6.13
77.00	76.69	5.3 205	-5.99	-2.64 255	6.22 255	6.45 255	6.09 255	6.33 255	6.19
78.00	77.69	5.3 205	-6.09	-2.68 255	6.27 255	6.51 255	6.14 255	6.39 255	6.24
79.00	78.69	5.3 201	-6.04	-2.70 255	6.33 255	6.58 255	6.19 255	6.45 255	6.31
80.00	79.68	5.3 201	-6.14	-2.74 255	6.38 255	6.64 255	6.25 255	6.51 255	6.37
80.30	79.98	5.2 200	-6.16	-2.74 255	6.39 255	6.66 255	6.26 255	6.53 255	6.43

CROSS SECTION

ALL FIGURES IN LOG DEPTH MS
TARGET ORIGIN DEPTH.....80.30
LAST PLOTTED DEPTH.....80.30
TRUE DEPTH CO-ORDINATES
TO BE PLOTTED.....
FIRST DEPTH MARKER AT.....

PLOT WITH RESPECT TO TRUE NORTH
SCALE 100:1
DECLINATION 26.5 DEG.

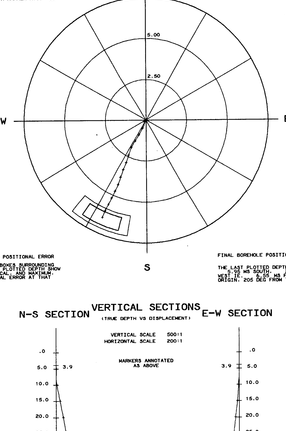

BOREHOLE POSITIONAL ERROR
THE TWO SPOKES REPRESENTING THE TYPICAL AND MAXIMUM POSITIONAL ERROR AT THAT DEPTH.

FINAL BOREHOLE POSITION
THE LAST PLOTTED DEPTH IS AT 80.30 M. OR 263.45 FROM THE WELL IS: 206 DEG FROM TRUE NORTH

VERTICAL SECTIONS

(TRUE DEPTH VS DISPLACEMENT)

N-S SECTION

VERTICAL SCALE 500:1
HORIZONTAL SCALE 200:1

MARKERS ANNOTATED AS ABOVE

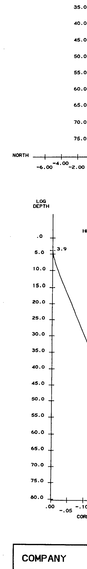

E-W SECTION

DEPTH CORRECTION ANALYSIS

LOG DEPTH

VERTICAL SCALE 500:1
HORIZONTAL SCALE 5:1

DEPTHS LOG	DEPTHS TRUE	DEPTHS LOG	DEPTHS TRUE

COMPANY	MANALTA
WELL	T93D-47
FIELD	
PROVINCE/COUNTY	BRITISH COLUMBIA
COUNTRY/STATE	CANADA

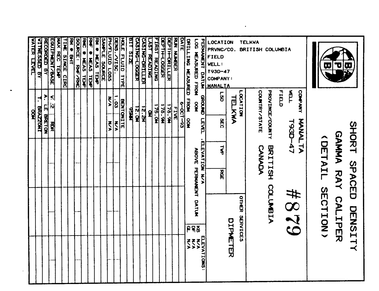

RUN	BOREHOLE RECORD			CASING RECORD			
NUMBER	BIT	FROM	TO	SIZE	WEIGHT	FROM	TO
FIVE	95MM	12.2M	TO	105MM	N/A	SURFACE	12.2M

EQUIPMENT	RUN 1	RUN 2	RUN 3	RUN 4
CC9	118			

REMARKS

SHORT SPACED DENSITY — GAMMA RAY CALIPER — (DETAIL SECTION)

DENSITY SONDE LOGGED IN RODS ONLY.

SYSTEM CONFIGURATION DATES: LOGGED 8-MAR-1993 PROCESSED 8-MAR-1993 PLOTTED

ALL INTERPRETATIONS ARE OPINIONS BASED ON INFERENCES FROM ELECTRICAL OR OTHER MEASUREMENTS AND WE DO NOT GUARANTEE THE ACCURACY OR CORRECTNESS OF ANY INTERPRETATIONS, AND WE SHALL NOT, EXCEPT IN THE CASE OF GROSS OR WILFUL NEGLIGENCE ON OUR PART, BE LIABLE OR RESPONSIBLE FOR ANY LOSS, COSTS, DAMAGES OR EXPENSES INCURRED OR SUSTAINED BY ANYONE RESULTING FROM ANY INTERPRETATION MADE BY ANY OF OUR OFFICERS, AGENTS OR EMPLOYEES. THESE INTERPRETATIONS ARE ALSO SUBJECT TO OUR GENERAL TERMS AND CONDITIONS IN OUR PRICE SCHEDULE

DETAIL LOG (RODS)

DEPTH BASED DATA - MAXIMUM SAMPLING INCREMENT 10CM. RECORDED ON 6-OCT-1993 AT 0:05

FILENAME: DD3AD47A.C1B RUN ID: DETAIL LOG (RODS) PLOTTED ON 06-OCT-1993 AT 09:34

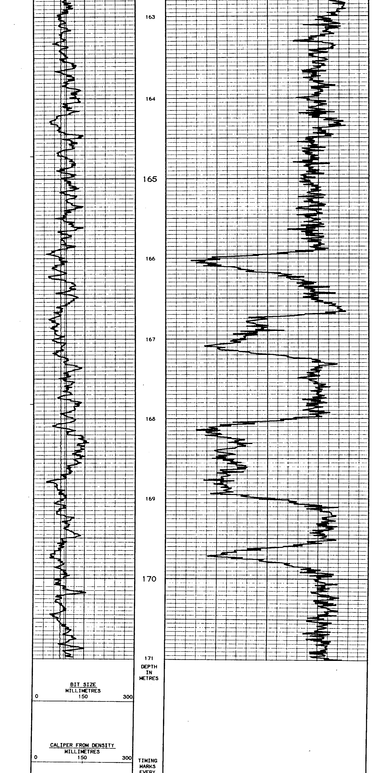

DEPTH IN METRES
BIT SIZE MILLIMETRES 150 300
CALIPER FROM DENSITY MILLIMETRES 150 300
TIMING MARKS EVERY 60 SEC
GAMMA FROM DENSITY TOOL API 0 75 150
150 225 300
REPLAY SCALE 20:1
BED RESOLUTION DENSITY SCU 12000 10750 9500 8250 7000

DEPTH BASED DATA - MAXIMUM SAMPLING INCREMENT 10CM. RECORDED ON 6-OCT-1993 AT 0:05

FILENAME: DD3AD47A.C1B RUN ID: DETAIL LOG (RODS) PLOTTED ON 06-OCT-1993 AT 09:34

DETAIL LOG (RODS)

LOGGING/CALIBRATION CONSTANTS

CONSTANTS LAST EDITED: 05-OCT-1993 AT 23:48 DATA LAST REPROCESSED: 6-OCT-1993 AT 9:29

LOGGING CONSTANTS

SONDE TYPE (DD3.CC9.DD1)		CC9 SONDE MODE (WET.DRY.STD)	STD
MUD WEIGHT	1.03	STREP COEFFICIENT	0.00
ANNULAR VOLUME DIAMETER	127.00	WATER LEVEL	0.00
CALIPER ARM LENGTH (CM3)	29.60	MATRIX DENSITY	2.71
CALIPER UNITS(INS.MM3)	MILLIMTR	DENSITY OF MUD FILTRATE	1.00
BRD POINT ONE	1.00	BRD POINT TWO	3.00
DENSITY POINT ONE	1.00	DENSITY POINT TWO	3.00
DENSITY SCALAR	1.40	BRD SCALAR	1.40
BIT DEPTH & WATER LEVEL (FT,M)	METRES	CALIPER SOURCE FOR PROCESSING	CAL
BIT SIZE 1	105.00	BIT DEPTH 1	0.00
BIT SIZE 2	95.00	BIT DEPTH 2	12.20
BIT SIZE 3	.00	BIT DEPTH 3	178.90
BIT SIZE 4	.00	BIT DEPTH 4	.00
BIT SIZE 5	.00	BIT DEPTH 5	.00

CALIBRATION CONSTANTS

GAMMA CALIBRATOR VALUE 1	510.00	GAMMA COUNT RATE 1	311.55
BRD CALIBRATOR VALUE 1	25000.00	BRD COUNT RATE 1	2666.70
BRD CALIBRATOR VALUE 2	.00	BRD COUNT RATE 2	.00
LSD CALIBRATOR VALUE 1	10300.00	LSD COUNT RATE 1	1342.08
CALIPER RING SIZE 1	76.20	CALIPER COUNT FOR RING 1	529.00
CALIPER RING SIZE 2	101.60	CALIPER COUNT FOR RING 2	360.00
CALIPER RING SIZE 3	127.00	CALIPER COUNT FOR RING 3	640.00
CALIPER RING SIZE 4	152.40	CALIPER COUNT FOR RING 4	696.00
CALIPER RING SIZE 5	203.20	CALIPER COUNT FOR RING 5	816.00
CALIPER RING SIZE 6	254.00	CALIPER COUNT FOR RING 6	912.00
DRY HOLE CORRECTION Y1	0.00	DRY HOLE CORRECTION X1	0.00
DRY HOLE CORRECTION Y2	1.00	DRY HOLE CORRECTION X2	1.00

COMPANY	MANALTA
WELL	T93D-47
FIELD	
PROVINCE/COUNTY	BRITISH COLUMBIA
COUNTRY/STATE	CANADA

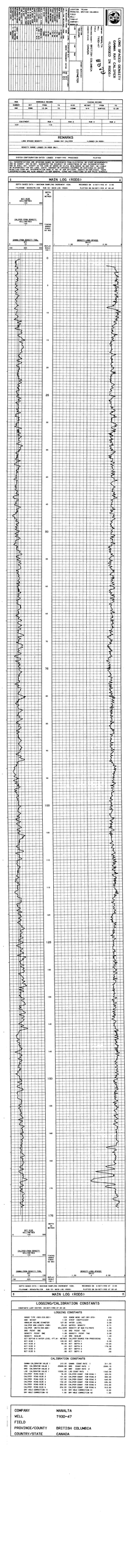

RUN NUMBER	BIT	BOREHOLE RECORD FROM	TO	SIZE	CASING RECORD WEIGHT	FROM	TO
ONE	NONE	12.25	75	139MM	N/A	SURFACE	12.25

EQUIPMENT	RUN 1	RUN 2	RUN 3	RUN 4
123	123			

REMARKS

LONG SPACED DENSITY — GAMMA RAY CALIPER — LOGGED IN RODS

DENSITY RODS LOGGED IN RODS ONLY.

SYSTEM CERTIFICATION DATES - LOGGED - D-MM-YYYY - PROCESSED — PLOTTED

THE INTERPRETATIONS CONTAINED HEREIN ARE THE OPINIONS OF THE INTERPRETERS BASED ON INFERENCES FROM ELECTRICAL OR OTHER MEASUREMENTS AND WE CANNOT, AND DO NOT, GUARANTEE THE ACCURACY OR CORRECTNESS OF ANY INTERPRETATIONS, AND WE SHALL NOT, EXCEPT IN THE CASE OF GROSS OR WILFUL NEGLIGENCE ON OUR PART, BE LIABLE OR RESPONSIBLE FOR ANY LOSS, COSTS, DAMAGES OR EXPENSES INCURRED OR SUSTAINED BY ANYONE RESULTING FROM ANY INTERPRETATION MADE BY ANY OF OUR OFFICERS, AGENTS OR EMPLOYEES. THESE INTERPRETATIONS ARE ALSO SUBJECT TO OUR GENERAL TERMS AND CONDITIONS AS SET OUT IN OUR CURRENT PRICE SCHEDULE.

MAIN LOG (RODS)

DEPTH BASED DATA = MACHINE SAMPLING INCREMENT 100A — RECORDED ON 0-DEC-1900 AT 0:00
FILENAME: 3D0A0CR.CSV RUN 123 MAIN LOG (RODS) — PLOTTED ON 00-OCT-1900 AT 00:45

BIT SIZE 139.7 MM

CALIPER FROM DENSITY 152.4 MM

GAMMA FROM DENSITY TOOL — 0 API — 150

DENSITY LONG SPACED — 1.95 — 2.95

DEPTH SCALE 1:200

LOGGING/CALIBRATION CONSTANTS

CONSTANTS LAST EDITED: 00-OCT-1900 AT 00:45

LOGGING CONSTANTS

BOREC TYPE (GDS,DCB,SEC)	GDS	GAMMA MODE (NAT,DEP,STD)	STD
MEA. MTUNE	1.00	SHEAR CORRECTION	0.00
CALIPER MEA. MTUNE	1.00	CALIPER OFFSET	0.00
CALIPER MEA LENGTH (CM)	25.40	MATRIX DENSITY	2.71
MEA. MTUNE (GAMMA)	MEASURE OUT OF PIPE	MUD FILTRATE	0.00
MEA. MTUNE (DENSITY)	1.00	DENSITY MODE	LSD
DENSITY POINT ONE	1.95	DENSITY POINT TWO	2.95
BIT SIZE	139.70 MM	MUD TYPE	WBM
BIT SETTING A WATER LEVEL (FT) AT	METRES	CALIPER SOURCE FOR PROCESSING	1
BIT RUN 1	139.70	BIT SETTG 1	0.00
BIT RUN 2	.00	BIT SETTG 2	0.00
BIT RUN 3	.00	BIT SETTG 3	139.70
BIT RUN 4	.00	BIT SETTG 4	.00
BIT RUN 5	.00	BIT SETTG 5	.00

CALIBRATION CONSTANTS

GAMMA CALIBRATOR VALUE 1	210.00	GAMMA COUNT RATE 1	311.00
DEN CALIBRATOR VALUE 1	2500.00	DEN COUNT RATE 1	2000.10
DEN CALIBRATOR VALUE 2	2.50	DEN COUNT RATE 2	1.00
CAL CALIBRATOR VALUE 1	1.00	CALIPER COUNT RATE 1	1142.00
CALIPER RING SIZE 1	76.20	CALIPER COUNT FOR RING 1	1570.00
CALIPER RING SIZE 2	101.60	CALIPER COUNT FOR RING 2	1220.00
CALIPER RING SIZE 3	139.70	CALIPER COUNT FOR RING 3	940.00
CALIPER RING SIZE 4	177.80	CALIPER COUNT FOR RING 4	660.00
CALIPER RING SIZE 5	203.20	CALIPER COUNT FOR RING 5	510.00
CALIPER RING SIZE 6	254.00	CALIPER COUNT FOR RING 6	350.00
DEN CALIBRATION TA	1.00	DEN CALIBRATION TB	1.00
DEN HOLE CORRECTION TA	1.00	DEN HOLE CORRECTION TB	1.00

COMPANY	MANALTA
WELL	T930-47
FIELD	
PROVINCE/COUNTY	BRITISH COLUMBIA
COUNTRY/STATE	CANADA

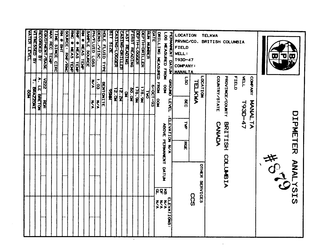
LOCATION: TELKWA
PROVINCE - BRITISH COLUMBIA
FIELD
WELL: T93D-47
COMPANY: MANALTA
DIFFERENTIAL TEMPERATURE
DIFFERENTIAL RESISTIVITY
SPONTANEOUS POTENTIAL
CALIPER
GAMMA RAY
DIFFERENTIAL TEMPERATURE
DIFFERENTIAL RESISTIVITY
SPONTANEOUS POTENTIAL
CALIPER
GAMMA RAY
MAGNETIC DECLINATION
MAGNETIC DIP
MAGNETIC FIELD STRENGTH
MAGNETIC FIELD STRENGTH
MAGNETIC DIP
MAGNETIC DECLINATION

```
Version Information                    DISPERSION-STEIN FLOT DATA LISTING
VERS.                    1.20          CMOS Log 8851 (Standard Version 1.20
WRAP.                    No            One line per depth step

#

Well Information Block
MNEM.UNIT        Data Type             Description
------------------------------------------------------------------------------
STRT.M           80.00:                
STOP.M           5.00:                 
STEP.M           0.50:                 
NULL.            -999.25:              
COMP.            COMPANY:  MARKITA     
WELL.            WELL:     TEST        
FLD.             FIELD:                
LOC.             LOCATION: TEXAS       
PROV.            PROVINCE: BRITISH COLUMBIA
SRVC.            SERVICE COMPANY:  Schlumberger Wireline
DATE.            12-JUL-2021:          6-OCT-1993
UNIT.            DEPTH MEA.IN:         

#

Parameter Information
MNEM.UNIT        Value                 Description
------------------------------------------------------------------------------
DEVI.deg         20.00:                MAGNETIC DECLINATION (EAST OF NORTH)
CDM.m            0.20:                 CORRELATION STEP
CORC.m           0.50:                 CORRELATION CENTERING
CDW.m            40.00:                SEARCH WINDOW
SCDP.deg         0.00:                 STRUCTURAL DIP
SAZI.deg         0.00:                 STRUCTURAL AZIMUTH

#

Other Information
Flin Identification                    MAIN 500

DISPERSION LISTING
```

Run Number	THREE	Log ref. elv	00.00	Log Ref. elev.	00
Log ref. TD	1176.0m	Logged TD	176.0m	Water Level	00
Perm Datum	GROUND LEVEL	Elevation	0.0	Other accur.	CCD
Log Ref. elv.	00.00	Log meas from the	KB	Other accur.	0.0
Elevation: KB	0.0	DF	N/A	GL	N/A
Casing Driller (1)	00	Casing Logger (1)	0m	Casing Size	178mm
Casing Weight (1)	0	Fluid	DISPER	Rm	10.2m
Rm at BHT	0.0m	Rm at BHT	0.0m	Source	CC
Rmc rm Temp	Time sin circ			Field Time	0:0
Equipment no. 5222				Office	TEST
Recorded by	A. LE SAUTEUR Witnessed by	T. BRADSHAW		Date mi ex.	250
Last Calib	WATER CHANNEL	Site		Permit no.	

DFA DISPERSE ANALYSIS INTERPRETATION NOTES

1. All plots are correct to the resolution of the plotter used, ie. two centimeters at best. Calculations are made to the nearest 0.01 of a sample point but each plot or correlation result, the plotted data being dynamically changed with a plot scale change.

2. Some diagrams when plotted occur between every major division and are calculated to the nearest 0.01 of a sample point but are rounded to the nearest decimetre to plot these less frequently this table is available on request.

3. The grid over which the computed dip is displayed is locally linear. That is to say it is linear between 0 and 10 degrees, 10 and 20, 20 and 30 degrees.

4. The correlation value will vary depending on the interval selected. Generally speaking the larger the correlation interval, the lower the value becomes. For this reason a direct comparison of this value for differing correlation intervals is meaningless, quality control being restricted with an appreciation of this effect.

5. Strike data may be shown relative to any two vertical planes and is the angle the the horizontal of the intersection of the resolved plane and the horizontal plane.

6. The angle of declination is taken to be the angle between Magnetic North and reference North (Grid, Grid or Magnetic) measured in an anti-clockwise direction.

7. For combined control of computed dipmeter analysis the following parameters must be specified.

correlation step and interval(s)
magnetic declination
search angle(s)
depth range(s)
recipe selection
the frequency for zone diagrams
the section for strike plots
opacity control is exercised in accordance with the
correlation coefficient. Opacity automatically all correlations
may be displayed on request)

The following information is a listing of ALL the output from DFA's dipmeter analysis. Not all of this information will necessarily be required.

DEPTH	the depth corresponding to the centre of the correlation interval.
CALIPER	the average borehole caliper recorded over the correlation interval.
HOLE DEPTH	the average borehole deviation from vertical over the correlation interval.
HOLE AZIMUTH	the average borehole azimuth over the correlation interval. (Grid, Grid or Magnetic)
DIP ANGLE	the computed formation dip in degrees, from the horizontal plane.
DIP AZIMUTH	the formation azimuth in degrees East of true North.
CORRELATION	a measure of the correlation coefficient obtained. This parameter is also used in the visual display to determine the opacity of the plot.
SECTION	the formation dip across the specified section.

Further explanations over any slip and internal sizes are available on any scale over any portion of the log. Alternative methods of presentation, or analysis may be available on request.

Depth	Caliper	Borehole		Formation	Correlation	0
Dark Blue Gradient		Azimuth	Deviation	Dip	Azimuth	Confidence
0.0	270.0: 90.0	7115	Azimuth	Dip	Azimuth	Confidence
m	(mm)	(deg)	(deg)	(deg)	(deg)	----> 10
80.00	-999.25	-999.25	0.0	0.0	-1.00	0
80.50	199.8	5.9	200.1	0.0	0.0	-1.00
81.00	199.8	5.9	200.1	0.0	0.0	-1.00
81.50	199.8	5.9	200.1	0.0	0.0	-1.00
82.00	199.8	5.9	200.1	0.0	0.0	-1.00
82.50	199.8	5.9	200.1	0.0	0.0	-1.00
83.00	199.8	5.9	200.1	0.0	0.0	-1.00
83.50	199.8	5.9	200.1	0.0	0.0	-1.00
84.00	199.8	5.9	200.1	0.0	0.0	-1.00
84.50	199.8	5.9	200.1	0.0	0.0	-1.00
85.00	199.8	5.9	200.1	0.0	0.0	-1.00
85.50	199.8	5.9	200.1	0.0	0.0	-1.00
86.00	199.8	5.9	200.1	0.0	0.0	-1.00
86.50	199.8	5.9	200.1	0.0	0.0	-1.00
87.00	199.8	5.9	200.1	0.0	0.0	-1.00
87.50	199.8	5.9	200.1	0.0	0.0	-1.00
88.00	199.8	5.9	200.1	0.0	0.0	-1.00
88.50	199.8	5.9	200.1	0.0	0.0	-1.00
89.00	199.8	5.9	200.1	0.0	0.0	-1.00
89.50	199.8	5.9	200.1	0.0	0.0	-1.00
90.00	199.8	5.9	200.1	0.0	0.0	-1.00
90.50	199.8	5.9	200.1	0.0	0.0	-1.00
91.00	199.8	5.9	200.1	0.0	0.0	-1.00
91.50	199.8	5.9	200.1	0.0	0.0	-1.00
92.00	199.8	5.9	200.1	0.0	0.0	-1.00
92.50	199.8	5.9	200.1	0.0	0.0	-1.00
93.00	199.8	5.9	200.1	0.0	0.0	-1.00
93.50	199.8	5.9	200.1	0.0	0.0	-1.00
94.00	199.8	5.9	200.1	0.0	0.0	-1.00
94.50	199.8	5.9	200.1	0.0	0.0	-1.00
95.00	199.8	5.9	200.1	0.0	0.0	-1.00
95.50	199.8	5.9	200.1	0.0	0.0	-1.00
96.00	199.8	5.9	200.1	0.0	0.0	-1.00
96.50	199.8	5.9	200.1	0.0	0.0	-1.00
97.00	199.8	5.9	200.1	0.0	0.0	-1.00
97.50	199.8	5.9	200.1	0.0	0.0	-1.00
98.00	199.8	5.9	200.1	0.0	0.0	-1.00
98.50	199.8	5.9	200.1	0.0	0.0	-1.00
99.00	199.8	5.9	200.1	0.0	0.0	-1.00
99.50	199.8	5.9	200.1	0.0	0.0	-1.00
100.00	199.8	5.9	200.1	0.0	0.0	-1.00
100.50	199.8	5.9	200.1	0.0	0.0	-1.00
101.00	199.8	5.9	200.1	0.0	0.0	-1.00
101.50	199.8	5.9	200.1	0.0	0.0	-1.00
102.00	199.8	5.9	200.1	0.0	0.0	-1.00
102.50	199.8	5.9	200.1	0.0	0.0	-1.00
103.00	199.8	5.9	200.1	0.0	0.0	-1.00
103.50	199.8	5.9	200.1	0.0	0.0	-1.00
104.00	199.8	5.9	200.1	0.0	0.0	-1.00
104.50	199.8	5.9	200.1	0.0	0.0	-1.00
105.00	199.8	5.9	200.1	0.0	0.0	-1.00
105.50	199.8	5.9	200.1	0.0	0.0	-1.00
106.00	199.8	5.9	200.1	0.0	0.0	-1.00
106.50	199.8	5.9	200.1	0.0	0.0	-1.00
107.00	199.8	5.9	200.1	0.0	0.0	-1.00
107.50	199.8	5.9	200.1	0.0	0.0	-1.00
108.00	199.8	5.9	200.1	0.0	0.0	-1.00
108.50	199.8	5.9	200.1	0.0	0.0	-1.00
109.00	199.8	5.9	200.1	0.0	0.0	-1.00
109.50	199.8	5.9	200.1	0.0	0.0	-1.00
110.00	199.8	5.9	200.1	0.0	0.0	-1.00
110.50	199.8	5.9	200.1	0.0	0.0	-1.00
111.00	199.8	5.9	200.1	0.0	0.0	-1.00
111.50	199.8	5.9	200.1	0.0	0.0	-1.00
112.00	199.8	5.9	200.1	0.0	0.0	-1.00
112.50	199.8	5.9	200.1	0.0	0.0	-1.00
113.00	199.8	5.9	200.1	0.0	0.0	-1.00
113.50	199.8	5.9	200.1	0.0	0.0	-1.00
114.00	199.8	5.9	200.1	0.0	0.0	-1.00
114.50	199.8	5.9	200.1	0.0	0.0	-1.00
115.00	199.8	5.9	200.1	0.0	0.0	-1.00
115.50	199.8	5.9	200.1	0.0	0.0	-1.00
116.00	199.8	5.9	200.1	0.0	0.0	-1.00
116.50	199.8	5.9	200.1	0.0	0.0	-1.00
117.00	199.8	5.9	200.1	0.0	0.0	-1.00
117.50	199.8	5.9	200.1	0.0	0.0	-1.00
118.00	199.8	5.9	200.1	0.0	0.0	-1.00
118.50	199.8	5.9	200.1	0.0	0.0	-1.00
119.00	199.8	5.9	200.1	0.0	0.0	-1.00
119.50	199.8	5.9	200.1	0.0	0.0	-1.00
120.00	199.8	5.9	200.1	0.0	0.0	-1.00
120.50	199.8	5.9	200.1	0.0	0.0	-1.00
121.00	199.8	5.9	200.1	0.0	0.0	-1.00
121.50	199.8	5.9	200.1	0.0	0.0	-1.00
122.00	199.8	5.9	200.1	0.0	0.0	-1.00
122.50	199.8	5.9	200.1	0.0	0.0	-1.00
123.00	199.8	5.9	200.1	0.0	0.0	-1.00
123.50	199.8	5.9	200.1	0.0	0.0	-1.00
124.00	199.8	5.9	200.1	0.0	0.0	-1.00
124.50	199.8	5.9	200.1	0.0	0.0	-1.00
125.00	199.8	5.9	200.1	0.0	0.0	-1.00
125.50	199.8	5.9	200.1	0.0	0.0	-1.00
126.00	199.8	5.9	200.1	0.0	0.0	-1.00
126.50	199.8	5.9	200.1	0.0	0.0	-1.00
127.00	199.8	5.9	200.1	0.0	0.0	-1.00
127.50	199.8	5.9	200.1	0.0	0.0	-1.00
128.00	199.8	5.9	200.1	0.0	0.0	-1.00
128.50	199.8	5.9	200.1	0.0	0.0	-1.00
129.00	199.8	5.9	200.1	0.0	0.0	-1.00
129.50	199.8	5.9	200.1	0.0	0.0	-1.00
130.00	199.8	5.9	200.1	0.0	0.0	-1.00
130.50	199.8	5.9	200.1	0.0	0.0	-1.00
131.00	199.8	5.9	200.1	0.0	0.0	-1.00
131.50	199.8	5.9	200.1	0.0	0.0	-1.00
132.00	199.8	5.9	200.1	0.0	0.0	-1.00
132.50	199.8	5.9	200.1	0.0	0.0	-1.00
133.00	199.8	5.9	200.1	0.0	0.0	-1.00
133.50	199.8	5.9	200.1	0.0	0.0	-1.00
134.00	199.8	5.9	200.1	0.0	0.0	-1.00
134.50	199.8	5.9	200.1	0.0	0.0	-1.00
135.00	199.8	5.9	200.1	0.0	0.0	-1.00
135.50	199.8	5.9	200.1	0.0	0.0	-1.00
136.00	199.8	5.9	200.1	0.0	0.0	-1.00
136.50	199.8	5.9	200.1	0.0	0.0	-1.00
137.00	199.8	5.9	200.1	0.0	0.0	-1.00
137.50	199.8	5.9	200.1	0.0	0.0	-1.00
138.00	199.8	5.9	200.1	0.0	0.0	-1.00
138.50	199.8	5.9	200.1	0.0	0.0	-1.00
139.00	199.8	5.9	200.1	0.0	0.0	-1.00
139.50	199.8	5.9	200.1	0.0	0.0	-1.00
140.00	199.8	5.9	200.1	0.0	0.0	-1.00
140.50	199.8	5.9	200.1	0.0	0.0	-1.00
141.00	199.8	5.9	200.1	0.0	0.0	-1.00
141.50	199.8	5.9	200.1	0.0	0.0	-1.00
142.00	199.8	5.9	200.1	0.0	0.0	-1.00
142.50	199.8	5.9	200.1	0.0	0.0	-1.00
143.00	199.8	5.9	200.1	0.0	0.0	-1.00
143.50	199.8	5.9	200.1	0.0	0.0	-1.00
144.00	199.8	5.9	200.1	0.0	0.0	-1.00
144.50	199.8	5.9	200.1	0.0	0.0	-1.00
145.00	199.8	5.9	200.1	0.0	0.0	-1.00
145.50	199.8	5.9	200.1	0.0	0.0	-1.00
146.00	199.8	5.9	200.1	0.0	0.0	-1.00
146.50	199.8	5.9	200.1	0.0	0.0	-1.00
147.00	199.8	5.9	200.1	0.0	0.0	-1.00
147.50	199.8	5.9	200.1	0.0	0.0	-1.00
148.00	199.8	5.9	200.1	0.0	0.0	-1.00
148.50	199.8	5.9	200.1	0.0	0.0	-1.00
149.00	199.8	5.9	200.1	0.0	0.0	-1.00
149.50	199.8	5.9	200.1	0.0	0.0	-1.00
150.00	199.8	5.9	200.1	0.0	0.0	-1.00
150.50	199.8	5.9	200.1	0.0	0.0	-1.00
151.00	199.8	5.9	200.1	0.0	0.0	-1.00
151.50	199.8	5.9	200.1	0.0	0.0	-1.00
152.00	199.8	5.9	200.1	0.0	0.0	-1.00
152.50	199.8	5.9	200.1	0.0	0.0	-1.00
153.00	199.8	5.9	200.1	0.0	0.0	-1.00
153.50	199.8	5.9	200.1	0.0	0.0	-1.00
154.00	199.8	5.9	200.1	0.0	0.0	-1.00
154.50	199.8	5.9	200.1	0.0	0.0	-1.00
155.00	199.8	5.9	200.1	0.0	0.0	-1.00
155.50	199.8	5.9	200.1	0.0	0.0	-1.00
156.00	199.8	5.9	200.1	0.0	0.0	-1.00
156.50	199.8	5.9	200.1	0.0	0.0	-1.00
157.00	199.8	5.9	200.1	0.0	0.0	-1.00
157.50	199.8	5.9	200.1	0.0	0.0	-1.00
158.00	199.8	5.9	200.1	0.0	0.0	-1.00
158.50	199.8	5.9	200.1	0.0	0.0	-1.00
159.00	199.8	5.9	200.1	0.0	0.0	-1.00
159.50	199.8	5.9	200.1	0.0	0.0	-1.00
160.00	199.8	5.9	200.1	0.0	0.0	-1.00
160.50	199.8	5.9	200.1	0.0	0.0	-1.00
161.00	199.8	5.9	200.1	0.0	0.0	-1.00
161.50	199.8	5.9	200.1	0.0	0.0	-1.00
162.00	199.8	5.9	200.1	0.0	0.0	-1.00
162.50	199.8	5.9	200.1	0.0	0.0	-1.00
163.00	199.8	5.9	200.1	0.0	0.0	-1.00
163.50	199.8	5.9	200.1	0.0	0.0	-1.00
164.00	199.8	5.9	200.1	0.0	0.0	-1.00
164.50	199.8	5.9	200.1	0.0	0.0	-1.00
165.00	199.8	5.9	200.1	0.0	0.0	-1.00
165.50	199.8	5.9	200.1	0.0	0.0	-1.00
166.00	199.8	5.9	200.1	0.0	0.0	-1.00
166.50	199.8	5.9	200.1	0.0	0.0	-1.00
167.00	199.8	5.9	200.1	0.0	0.0	-1.00
167.50	199.8	5.9	200.1	0.0	0.0	-1.00
168.00	199.8	5.9	200.1	0.0	0.0	-1.00
168.50	199.8	5.9	200.1	0.0	0.0	-1.00
169.00	199.8	5.9	200.1	0.0	0.0	-1.00
169.50	199.8	5.9	200.1	0.0	0.0	-1.00
170.00	199.8	5.9	200.1	0.0	0.0	-1.00
170.50	199.8	5.9	200.1	0.0	0.0	-1.00
171.00	199.8	5.9	200.1	0.0	0.0	-1.00
171.50	199.8	5.9	200.1	0.0	0.0	-1.00
172.00	199.8	5.9	200.1	0.0	0.0	-1.00
172.50	199.8	5.9	200.1	0.0	0.0	-1.00
173.00	199.8	5.9	200.1	0.0	0.0	-1.00
173.50	199.8	5.9	200.1	0.0	0.0	-1.00
174.00	199.8	5.9	200.1	0.0	0.0	-1.00
174.50	199.8	5.9	200.1	0.0	0.0	-1.00
175.00	199.8	5.9	200.1	0.0	0.0	-1.00
175.50	199.8	5.9	200.1	0.0	0.0	-1.00
176.00	199.8	5.9	200.1	0.0	0.0	-1.00

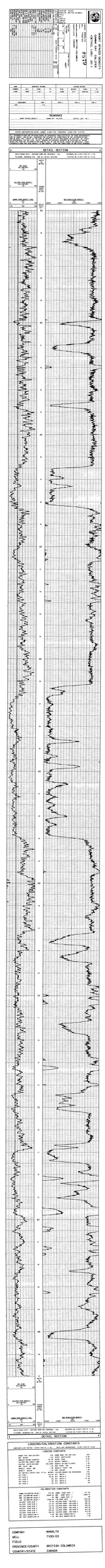
DUAL INDUCTION - SFL
GAMMA RAY - NEUTRON
FORMATION DENSITY LOG
CASED HOLE LOG
WAVERLY
NAVALTA
TYGO-53
BRITISH COLUMBIA
CANADA
DETAIL SECTION
LOGGING/CALIBRATION CONSTANTS
CALIBRATION CONSTANTS
COMPANY
WELL
FIELD
PROVINCE/COUNTY
COUNTRY/STATE

LOCATION: TELKWA			
PROVINCE: BRITISH COLUMBIA			
FIELD			
WELL: T93D-53			
COMPANY: MANALTA			
CONTRACTOR:			
RIG NO:			
DATE:			
TIME:			
RECORDED BY:			
WITNESSED BY:			

COMPANY: MANALTA
WELL: T93D-53
PROVINCE/COUNTY: BRITISH COLUMBIA
COUNTRY/STATE: CANADA

#129

LONG SPACED DENSITY GAMMA RAY CALIPER

RUN	BOREHOLE RECORD			CASING RECORD			
NUMBER	BIT	FROM	TO	SIZE	WEIGHT	FROM	TO
TWO	95MM	SURFACE	TO	105MM	N/A	SURFACE	7.5M

EQUIPMENT	RUN 1	RUN 2	RUN 3	RUN 4
CCS	118			

REMARKS

LONG SPACED DENSITY _____ GAMMA RAY _____ CALIPER

SYSTEM CONFIGURATION DATES: LOGGED 8-MAR-1993 PROCESSED _____ PLOTTED _____

ALL INTERPRETATIONS ARE OPINIONS BASED ON INFERENCES FROM ELECTRICAL OR OTHER MEASUREMENTS AND WE CANNOT, AND DO NOT, GUARANTEE THE ACCURACY OR CORRECTNESS OF ANY INTERPRETATIONS, AND WE SHALL NOT, EXCEPT IN THE CASE OF GROSS OR WILFUL NEGLIGENCE ON OUR PART, BE LIABLE OR RESPONSIBLE FOR ANY LOSS, COSTS, DAMAGES OR EXPENSES INCURRED OR SUSTAINED BY ANYONE RESULTING FROM ANY INTERPRETATION MADE BY ANY OF OUR OFFICERS, AGENTS OR EMPLOYEES. THESE INTERPRETATIONS ARE ALSO SUBJECT TO OUR GENERAL TERMS AND CONDITIONS IN OUR PRICE SCHEDULE.

MAIN LOG

DEPTH BASED DATA = MAXIMUM SAMPLING INCREMENT 10CM. RECORDED ON 15-OCT-1993 AT 11:50

FILENAME: DD360SM.CIS RUN ID: MAIN LOG PLOTTED ON 15-OCT-1993 AT 18:35

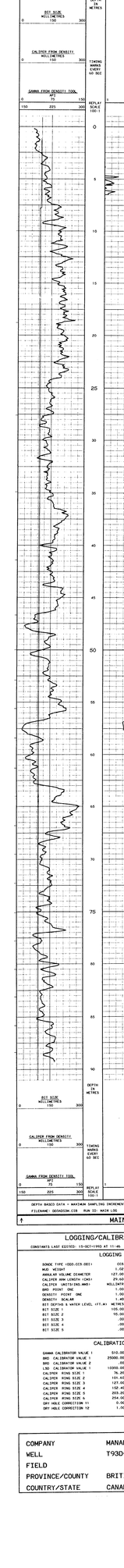

DEPTH BASED DATA = MAXIMUM SAMPLING INCREMENT 10CM. RECORDED ON 15-OCT-1993 AT 11:50

FILENAME: DD360SM.CIS RUN ID: MAIN LOG PLOTTED ON 15-OCT-1993 AT 18:35

MAIN LOG

LOGGING/CALIBRATION CONSTANTS

CONSTANTS LAST EDITED: 15-OCT-1993 AT 11:45

LOGGING CONSTANTS

SONDE TYPE <DD3.CCS.003>	CCS	SONDE MODE <MET.DMY.STD>	STD
MUD WEIGHT	1.02	STRIP COEFFICIENT	0.50
ANNULAR VOLUME DIAMETER	127.00	WATER LEVEL	0.00
CALIPER ARM LENGTH <CM>	29.60	MATRIX DENSITY	2.71
CALIPER UNITS<ENG.MM>	MILLIMETR	DENSITY OF MUD FILTRATE	1.00
BRD POINT ONE	1.00	BRD POINT TWO	3.00
DENSITY POINT ONE	1.00	DENSITY POINT TWO	3.00
DENSITY SCALAR	1.40	BRD SCALAR	*.40
BIT DEPTH & WATER LEVEL (FT,M)	METRES	CALIPER SOURCE FOR PROCESSING	1
BIT SIZE 1	105.00	BIT DEPTH 1	0.00
BIT SIZE 2	95.00	BIT DEPTH 2	7.60
BIT SIZE 3	.00	BIT DEPTH 3	.00
BIT SIZE 4	.00	BIT DEPTH 4	.00
BIT SIZE 5	.00	BIT DEPTH 5	.00

CALIBRATION CONSTANTS

GAMMA CALIBRATION VALUE 1	510.00	GAMMA COUNT RATE 1	311.55
BRD CALIBRATION VALUE 1	25000.00	BRD COUNT RATE 1	2550.70
BRD CALIBRATION VALUE 2	.00	BRD COUNT RATE 2	.00
LSD CALIBRATION VALUE 1	10300.00	LSD COUNT RATE	1342.08
CALIPER RING SIZE 1	76.20	CALIPER COUNT FOR RING 1	529.00
CALIPER RING SIZE 2	101.60	CALIPER COUNT FOR RING 2	585.00
CALIPER RING SIZE 3	127.00	CALIPER COUNT FOR RING 3	640.00
CALIPER RING SIZE 4	152.40	CALIPER COUNT FOR RING 4	696.00
CALIPER RING SIZE 5	203.20	CALIPER COUNT FOR RING 5	816.00
CALIPER RING SIZE 6	254.00	CALIPER COUNT FOR RING 6	>12.00
DRY HOLE CORRECTION Y1	0.00	DRY HOLE CORRECTION X1	0.00
DRY HOLE CORRECTION Y2	1.00	DRY HOLE CORRECTION X2	1.00

COMPANY	MANALTA
WELL	T93D-53
FIELD	
PROVINCE/COUNTY	BRITISH COLUMBIA
COUNTRY/STATE	CANADA

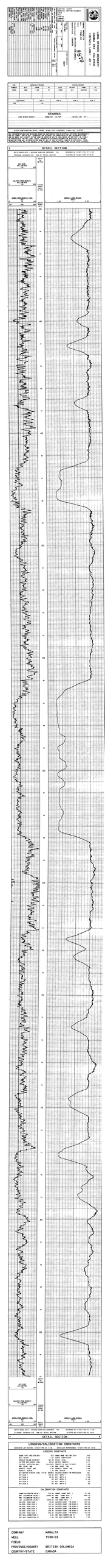

COMPANY	MANULTA
WELL	TYOO-03
FIELD	
PROVINCE/COUNTY	BRITISH COLUMBIA
COUNTRY/STATE	CANADA

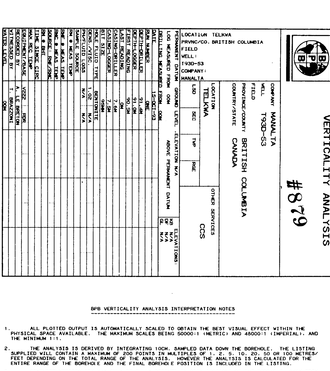

BPB VERTICALITY ANALYSIS INTERPRETATION NOTES

1. ALL PLOTTED OUTPUT IS AUTOMATICALLY SCALED TO OBTAIN THE BEST VISUAL EFFECT WITHIN THE PHYSICAL SPACE AVAILABLE. THE MAXIMUM SCALES BEING 5000:1 (METRIC) AND 4500:1 (IMPERIAL), AND THE MINIMUM 1:1.

2. THE ANALYSIS IS DERIVED BY INTEGRATING 100M, (HALFED DATA DOWN THE BOREHOLE. THE LISTING SUPPLIED WILL CONTAIN A MAXIMUM OF 200 POINTS IN MULTIPLES OF 1, 2, 5, 10, 20, 50 OR 100 METRES/FEET DEPENDING ON THE TOTAL DEPTH OF THE BOREHOLE. THE FINAL INTERVAL WILL BE WITHIN THE LAST INCREMENT OF THE BOREHOLE AND THE FINAL BOREHOLE POSITION IS INCLUDED IN THE LISTING.

3. COMPUTED VERTICALITY MAY ONLY BE FULLY DERIVED IN OPEN SECTIONS OF THE BOREHOLE, AWAY FROM THE INFLUENCE OF ANY UNUSUAL MAGNETIC EFFECTS AS THE FLUXGATE MAGNETOMETERS ARE DERIVED FROM THREE SOLID STATE MAGNETOMETERS; SO THE ANALYSIS WILL GENERALLY BEGIN AT THE END OF THE CASING AND ALL BOREHOLE POSITIONAL INFORMATION WILL RELATE TO THIS DEPTH.

4. UP TO TEN CROSS SECTIONS MAY BE REQUESTED FOR ANY BOREHOLE TO BE DISPLAYED AT ANY SCALE +THE DEFAULT SCALE IS THAT OF THE CROSS-SECTION FOR THE ENTIRE HOLE+.

5. BOREHOLE POSITIONAL ERROR IS DERIVED ASSUMING THE FOLLOWING PARAMETERS.

	TILT(DEGREES)	AZIMUTH(DEGREES)
TYPICAL ERROR	+/- 0.533	+/- 1.0
MAXIMUM ERROR	+/- 0.5	+/- 10

6. ERROR ANALYSIS MAY BE CALCULATED AND PLOTTED FROM THE DATA LISTING AS FOLLOWS:

A) PLOT THE FOUR COORDINATES FROM THE ERROR LISTING (ADD/SUBTRACT TO/FROM ZERO AZIMUTH ERROR) ON A CROSS-SECTION PLOT FROM ZERO AT THE ORIGIN.
B) DESCRIBE CIRCLES OF 1 DEGREE AND 10 DEGREES (CENTRE AT THE ORIGIN) THROUGH THE INNER AND OUTER POINTS RESPECTIVELY.
C) CONNECT THE INNER/OUTER POINTS TOGETHER WITH STRAIGHT LINES TO GIVE THE TYPICAL AND MAXIMUM BOREHOLE POSITIONAL ERROR.

7. GIVEN BELOW IS A FULL DESCRIPTION OF THE PARAMETERS DISPLAYED ON THE ENSUING LISTING:

LOG DEPTH	THE DEPTH RECORDED ON THE FIELD LOGS FOR THE BOREHOLE.
TRUE DEPTH	THE TRUE VERTICAL DEPTH CORESPONDING TO THE ABOVE DEPTH, CORRECTED FROM THE START OF THE ANALYSIS.
HOLE TILT AND AZIMUTH	THE TILT AND AZIMUTH OF THE BOREHOLE.
AXIAL COORDINATES	THE COORDINATES NORTH AND EAST FROM THE TARGET ORIGIN.
POLAR COORDINATES	THE POLAR, OR RADIAL COORDINATES OF THE BOREHOLE.
ERROR COORDINATES	THE POLAR COORDINATES CORRESPONDING TO THE TYPICAL AND MAXIMUM TILT AND AZIMUTH ERRORS.

N.B. THE REFERENCE POINT FOR ALL BEARING ANGLES ON THIS LISTING IS GIVEN AT THE TOP OF EACH SHEET.

ALL INTERPRETATIONS ARE OPINIONS BASED ON INFERENCES FROM ELECTRICAL OR OTHER MEASUREMENTS AND WE CANNOT, AND DO NOT, GUARANTEE THE ACCURACY OR CORRECTNESS OF ANY INTERPRETATIONS THEY WE SHALL NOT, EXCEPT IN THE CASE OF GROSS OR WILFUL NEGLIGENCE ON OUR PART, BE LIABLE OR RESPONSIBLE FOR ANY LOSS, COSTS, DAMAGES OR EXPENSES INCURRED OR SUSTAINED BY ANYONE RESULTING FROM ANY INTERPRETATION MADE BY ANY OF OUR OFFICERS, AGENTS OR EMPLOYEES. THESE INTERPRETATIONS ARE ALSO SUBJECT TO OUR GENERAL TERMS AND CONDITIONS AS SET OUT IN OUR CURRENT PRICE SCHEDULE.

T93D-S3 — VERTICALITY ANALYSIS LISTING — DATE PROCESSED: 10-OCT-1993 — DATE LOGGED: 19-OCT-1993

DEPTHS LOG	DEPTHS TRUE	ALL CO-ORDINATES WITH RESPECT TO TRUE NORTH HOLE TILT AZI	BOREHOLE CO-ORDINATES NORTH	EAST	BRG	RADIUS	ERROR CO-ORDINATES MAXIMUM BRG	RADIUS	TYPICAL BRG	RADIUS
3.00	3.00	1.2 120	0.00	0.01	104	0.01	104	0.02	103	0.01
4.00	4.00	1.2 141	0.00	0.01	116	0.01	116	0.02	113	0.01
5.00	5.00	0.8 325	0.00	0.01	93	0.01	91	0.01	92	0.01
6.00	6.00	0.5 48	0.01	0.01	60	0.01	56	0.01	58	0.01
7.00	7.00	1.0 352	0.02	0.00	359	0.02	358	0.03	359	0.02
8.00	8.00	1.3 347	0.03	0.00	354	0.03	353	0.04	353	0.03
9.00	9.00	1.2 353	0.07	0.00	347	0.07	347	0.08	347	0.08
10.00	10.00	1.5 336	0.10	-0.02	345	0.10	345	0.12	345	0.09
11.00	11.00	1.6 341	0.14	-0.03	345	0.14	345	0.16	345	0.13
12.00	12.00	1.7 346	0.15	-0.03	345	0.15	345	0.18	345	0.14
13.00	13.00	1.8 341	0.18	-0.05	345	0.19	345	0.22	345	0.18
14.00	14.00	1.9 343	0.21	-0.06	345	0.21	345	0.25	345	0.20
15.00	15.00	1.8 343	0.23	-0.06	345	0.23	345	0.27	344	0.22
16.00	16.00	1.5 52	0.24	-0.06	347	0.25	347	0.28	347	0.23
17.00	17.00	1.7 49	0.26	-0.04	356	0.26	356	0.29	356	0.25
18.00	17.99	1.7 49	0.28	-0.02	356	0.28	356	0.32	356	0.27
19.00	18.99	1.3 49	0.30	0.00	360	0.30	0	0.34	360	0.29
20.00	19.99	1.3 49	0.32	0.01	2	0.32	3	0.36	3	0.31
21.00	20.99	1.3 49	0.33	0.02	4	0.33	5	0.37	5	0.32
22.00	21.99	1.3 49	0.34	0.03	9	0.34	9	0.39	9	0.33
23.00	22.99	1.2 52	0.35	0.04	13	0.35	13	0.41	13	0.34
24.00	23.99	1.2 52	0.36	0.05	13	0.36	13	0.42	13	0.35
25.00	24.99	1.2 48	0.37	0.06	13	0.37	13	0.43	13	0.36
26.00	25.99	1.2 47	0.39	0.07	13	0.39	13	0.45	13	0.38
27.00	26.99	2.0 29	0.42	0.12	15	0.44	16	0.51	15	0.43
28.00	27.99	2.1 29	0.46	0.13	16	0.48	16	0.55	16	0.47
29.00	28.99	2.1 18	0.49	0.16	18	0.52	19	0.59	18	0.48
30.00	29.99	2.1 14	0.52	0.17	19	0.55	19	0.63	19	0.51
31.00	30.99	2.1 14	0.55	0.18	19	0.58	19	0.66	19	0.54
32.00	31.99	2.0 9	0.59	0.19	18	0.62	18	0.70	18	0.58
33.00	32.99	2.0 7	0.63	0.20	18	0.66	18	0.74	18	0.62
34.00	33.99	1.7 2	0.67	0.20	17	0.69	17	0.78	17	0.65
35.00	34.99	1.7 359	0.70	0.20	16	0.73	16	0.82	16	0.69
36.00	35.99	1.7 21	0.72	0.22	17	0.75	17	0.84	17	0.70
37.00	36.99	1.7 21	0.74	0.24	17	0.77	17	0.86	17	0.72
38.00	37.99	1.7 21	0.76	0.25	17	0.79	17	0.88	17	0.74
39.00	38.99	1.6 309	0.80	0.24	17	0.83	17	0.94	17	0.78
40.00	39.99	1.7 3	0.83	0.24	16	0.86	16	0.97	16	0.81
41.00	40.99	1.9 351	0.85	0.24	16	0.89	16	1.00	16	0.84
42.00	41.99	1.7 352	0.88	0.23	15	0.91	15	1.02	15	0.86
43.00	42.99	1.5 347	0.90	0.22	14	0.93	14	1.04	14	0.88
44.00	43.98	1.0 45	0.89	0.25	16	0.92	16	1.04	16	0.88
45.00	44.98	1.1 52	0.91	0.27	16	0.94	16	1.06	16	0.90
46.00	45.98	1.1 52	0.92	0.29	16	0.96	16	1.08	16	0.91
47.00	46.98	1.1 20	0.92	0.30	16	0.97	16	1.10	16	0.91
48.00	47.98	1.0 5	0.92	0.30	18	0.97	18	1.10	18	0.91
49.00	48.98	1.0 5	0.93	0.31	18	0.98	18	1.11	18	0.92
50.00	49.98	1.0 6A	0.96	0.34	20	1.01	20	1.15	19	0.95
51.00	50.98	1.0 6A	0.97	0.35	20	1.02	20	1.16	20	0.96
52.00	51.98	1.1 12	1.00	0.36	20	1.05	20	1.20	20	0.99
53.00	52.98	1.1 7	1.03	0.37	20	1.09	20	1.24	20	1.02
54.00	53.98	1.1 21	1.04	0.39	21	1.10	21	1.25	21	1.03
55.00	54.98	1.1 21	1.06	0.41	21	1.12	21	1.28	21	1.05
56.00	55.98	1.0 14	1.12	0.39	19	1.18	19	1.34	19	1.09
57.00	56.98	1.1 3	1.13	0.40	20	1.19	20	1.36	20	1.11
58.00	57.98	1.3 12	1.17	0.42	20	1.24	20	1.41	19	1.16
59.00	58.98	1.3 21	1.20	0.45	21	1.27	21	1.45	21	1.19
60.00	59.98	1.3 27	1.22	0.47	21	1.30	21	1.48	21	1.21
61.00	60.98	1.4 304	1.24	0.43	19	1.31	19	1.49	19	1.23
62.00	61.98	1.5 304	1.26	0.43	19	1.33	19	1.51	19	1.24
63.00	62.98	1.5 8	1.32	0.43	18	1.38	18	1.57	18	1.29
64.00	63.98	1.6 8	1.32	0.43	18	1.39	18	1.58	18	1.30
65.00	64.98	1.6 8	1.38	0.45	18	1.44	18	1.63	18	1.34
66.00	65.98	1.6 8	1.39	0.45	18	1.46	18	1.65	18	1.34
67.00	66.98	0.7 301	1.39	0.44	17	1.46	18	1.65	17	1.35
68.00	67.98	0.7 301	1.40	0.43	17	1.47	17	1.66	17	1.36
69.00	68.98	0.7 12	1.42	0.44	17	1.49	17	1.68	17	1.37
70.00	69.98	0.4 344	1.41	0.42	17	1.47	17	1.67	17	1.37
71.00	70.98	0.5 12	1.42	0.43	17	1.48	17	1.68	17	1.37
72.00	71.98	0.5 12	1.43	0.44	17	1.50	17	1.70	17	1.38
73.00	72.98	1.0 50	1.43	0.47	18	1.52	18	1.71	18	1.39
74.00	73.98	1.3 41	1.44	0.48	19	1.53	19	1.73	19	1.40
75.00	74.98	1.4 41	1.46	0.50	19	1.54	19	1.76	19	1.43
76.00	75.98	1.4 41	1.47	0.50	19	1.56	19	1.77	19	1.43
77.00	76.98	1.5 52	1.49	0.51	19	1.58	19	1.79	19	1.45
78.00	77.98	1.0 59	1.50	0.55	20	1.59	20	1.82	20	1.48
79.00	78.98	1.0 59	1.51	0.56	20	1.61	20	1.83	20	1.48
80.00	79.98	1.0 52	1.51	0.57	20	1.62	20	1.84	20	1.49
81.00	80.98	1.7 30	1.55	0.59	21	1.65	21	1.89	21	1.54
82.00	81.98	1.7 30	1.57	0.60	21	1.67	21	1.91	21	1.55
83.00	82.98	1.7 30	1.59	0.61	21	1.69	21	1.93	21	1.57
84.00	83.97	1.3 51	1.61	0.63	21	1.73	22	1.97	21	1.60
85.00	84.97	1.3 51	1.62	0.64	22	1.74	22	1.98	22	1.61
86.00	85.97	1.5 51	1.63	0.65	22	1.76	22	2.00	22	1.62
87.00	86.97	1.5 61	1.65	0.66	22	1.80	22	2.04	22	1.67
88.00	87.97	1.5 61	1.66	0.67	22	1.81	22	2.05	22	1.67
89.00	88.97	1.6 84	1.73	0.68	22	1.88	22	2.13	22	1.74
90.00	89.97	1.6 84	1.73	0.68	22	1.88	22	2.14	22	1.75
90.70	90.67	1.3 7	1.77	0.69	21	1.90	22	2.17	21	1.76

CROSS SECTION

BOREHOLE POSITIONAL ERROR
THE TWO PAIRS SURROUNDING THE TYPICAL AND MAXIMUM
TYPICAL ANGULAR ERROR AT TDI
ANGULAR ERROR AT TDI

FINAL BOREHOLE POSITION
THE LAST PLOTTED DEPTH IS AT
1.77 DEG AZIMUTH AND 1.3 DEG
FROM THE
EAST 1.52 METRES AS FROM THE
ORIGIN: 21 DEG FROM TRUE NORTH

VERTICAL SECTIONS

N-S SECTION

E-W SECTION

DEPTH CORRECTION ANALYSIS

DEPTHS LOG	DEPTHS TRUE	DEPTHS LOG	DEPTHS TRUE
3.00	3.00	73.00	72.98
4.00	4.00	74.00	73.98
5.00	5.00	75.00	74.98
6.00	6.00	76.00	75.98
7.00	7.00	77.00	76.98
8.00	8.00	78.00	77.98
9.00	9.00	79.00	78.98
10.00	10.00	80.00	79.98
11.00	11.00	81.00	80.98
12.00	12.00	82.00	81.98
13.00	13.00	83.00	82.98
14.00	14.00	84.00	83.97
15.00	15.00	85.00	84.97
16.00	15.99	86.00	85.97
17.00	16.99	87.00	86.97
18.00	17.99	88.00	87.97
19.00	18.99	89.00	88.97
20.00	19.99	90.00	89.97
21.00	20.99	90.70	90.67
22.00	21.99		
23.00	22.99		
24.00	23.99		
25.00	24.99		
26.00	25.99		
27.00	26.99		
28.00	27.99		
29.00	28.99		
30.00	29.99		
31.00	30.99		
32.00	31.99		
33.00	32.99		
34.00	33.99		
35.00	34.99		
36.00	35.99		
37.00	36.99		
38.00	37.99		
39.00	38.99		
40.00	39.99		
41.00	40.99		
42.00	41.99		
43.00	42.99		
44.00	43.98		
45.00	44.98		
46.00	45.98		
47.00	46.98		
48.00	47.98		
49.00	48.98		
50.00	49.98		
51.00	50.98		
52.00	51.98		
53.00	52.98		
54.00	53.98		
55.00	54.98		
56.00	55.98		
57.00	56.98		
58.00	57.98		
59.00	58.98		
60.00	59.98		
61.00	60.98		
62.00	61.98		
63.00	62.98		
64.00	63.98		
65.00	64.98		
66.00	65.98		
67.00	66.98		
68.00	67.98		
69.00	68.98		
70.00	69.98		
71.00	70.98		
72.00	71.98		

COMPANY	MANALTA
WELL	T93D-S3
FIELD	
PROVINCE/COUNTY	BRITISH COLUMBIA
COUNTRY/STATE	CANADA

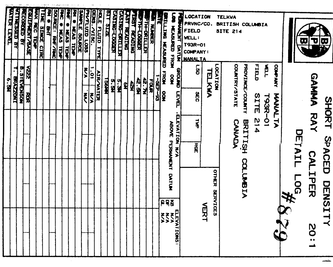

RUN	BOREHOLE RECORD			CASING RECORD			
NUMBER	BIT	FROM	TO	SIZE	WEIGHT	FROM	TO
FOUR	150MM	1.5M	TO	178MM	N/A	SURFACE	1.5M

EQUIPMENT	RUN 1	RUN 2	RUN 3	RUN 4
CCS	118			

REMARKS

SHORT SPACED DENSITY GAMMA RAY CALIPER 20:1 DETAIL LOG

SYSTEM CONFIGURATION DATES: LOGGED 8-MAR-1993 PROCESSED 8-MAR-1993 PLOTTED

ALL INTERPRETATIONS ARE OPINIONS BASED ON INFERENCES FROM ELECTRICAL OR OTHER MEASUREMENTS AND WE CANNOT, AND DO NOT, GUARANTEE THE ACCURACY OR CORRECTNESS OF ANY INTERPRETATIONS, AND WE SHALL NOT, EXCEPT IN THE CASE OF GROSS OR WILFUL NEGLIGENCE ON OUR PART, BE LIABLE OR RESPONSIBLE FOR ANY LOSS, COSTS, DAMAGES OR EXPENSES INCURRED OR SUSTAINED BY ANYONE RESULTING FROM ANY INTERPRETATION MADE BY ANY OF OUR OFFICERS, AGENTS OR EMPLOYEES. THESE INTERPRETATIONS ARE ALSO SUBJECT TO OUR GENERAL TERMS AND CONDITIONS IN OUR PRICE SCHEDULE.

DETAIL SECTION

DEPTH BASED DATA - MAXIMUM SAMPLING INCREMENT 10M. RECORDED ON 1-SEP-1993 AT 17:13

FILENAME: DCSAR01A.CIS RUN ID: DETAIL SECTION PLOTTED ON 01-SEP-1993 AT 20:45

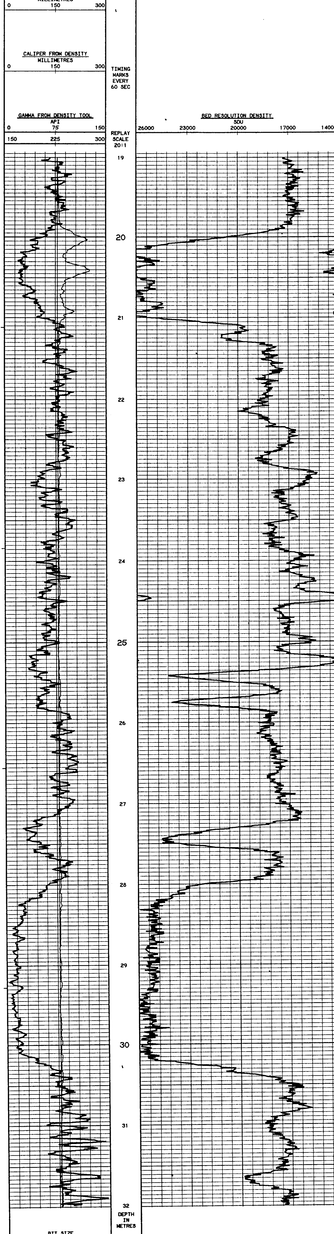

BIT SIZE MILLIMETRES
0 150 300
CALIPER FROM DENSITY MILLIMETRES
0 150 300
TIMING MARKS EVERY 60 SEC
GAMMA FROM DENSITY TOOL API
0 75 150
150 225 300
REPLAY SCALE 20:1
DEPTH IN METRES
RED RESOLUTION DENSITY SCU
25000 23000 20000 17000 14000

DEPTH BASED DATA - MAXIMUM SAMPLING INCREMENT 1CM. RECORDED ON 1-SEP-1993 AT 17:13

FILENAME: DCSAR01A.CIS RUN ID: DETAIL SECTION PLOTTED ON 01-SEP-1993 AT 20:45

DETAIL SECTION

LOGGING/CALIBRATION CONSTANTS

CONSTANTS LAST EDITED: 01-SEP-1993 AT 17:08 DATA LAST REPROCESSED: 1-SEP-1993 AT 20:37

LOGGING CONSTANTS

SONDE TYPE (CCS,CCS-001)	CCS	SONDE MODE (WET,DRY,STD)	STD
MUD WEIGHT	1.01	STRIP COEFFICIENT	0.50
ANNULAR VOLUME DIAMETER	127.00	WATER LEVEL	0.00
CALIPER ARM LENGTH (CM3)	29.40	MATRIX DENSITY	2.71
CALIPER UNITS (INS,MM3)	MILLIMTR	DENSITY OF MUD FILTRATE	1.00
BHO POINT ONE	1.00	BHO POINT TWO	3.00
DENSITY POINT ONE	1.00	DENSITY POINT TWO	3.00
DENSITY SCALAR	1.40	BHO SCALAR	-.40
BIT DEPTHS & WATER LEVEL (FT,M)	METRES	CALIPER SOURCE FOR PROCESSING	CAL
BIT SIZE 1	178.00	BIT DEPTH 1	0.00
BIT SIZE 2	156.00	BIT DEPTH 2	5.30
BIT SIZE 3	.00	BIT DEPTH 3	42.70
BIT SIZE 4	.00	BIT DEPTH 4	.00
BIT SIZE 5	.00	BIT DEPTH 5	.00

CALIBRATION CONSTANTS

GAMMA CALIBRATOR VALUE 1	510.00	GAMMA COUNT RATE 1	311.55
BHO CALIBRATOR VALUE 1	25000.00	BHO COUNT RATE 1	2666.70
BHO CALIBRATOR VALUE 2	.00	BHO COUNT RATE 2	.00
LSD CALIBRATOR VALUE 1	10300.00	LSD COUNT RATE 1	1342.08
CALIPER RING SIZE 1	76.20	CALIPER COUNT FOR RING 1	529.00
CALIPER RING SIZE 2	101.60	CALIPER COUNT FOR RING 2	585.00
CALIPER RING SIZE 3	127.00	CALIPER COUNT FOR RING 3	640.00
CALIPER RING SIZE 4	152.40	CALIPER COUNT FOR RING 4	696.00
CALIPER RING SIZE 5	203.20	CALIPER COUNT FOR RING 5	816.00
CALIPER RING SIZE 6	254.00	CALIPER COUNT FOR RING 6	912.00
DRY HOLE CORRECTION Y1	0.00	DRY HOLE CORRECTION X1	0.00
DRY HOLE CORRECTION Y2	1.00	DRY HOLE CORRECTION X2	1.00

COMPANY	MANALTA
WELL	T93R-01
FIELD	SITE 214
PROVINCE/COUNTY	BRITISH COLUMBIA
COUNTRY/STATE	CANADA

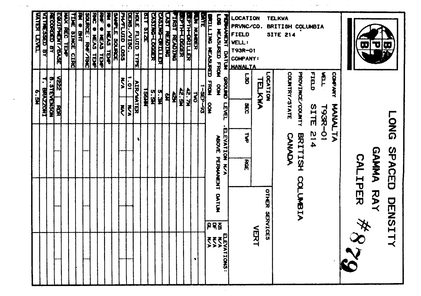

RUN	BOREHOLE RECORD				CASING RECORD			
NUMBER	BIT	FROM	TO	SIZE	WEIGHT	FROM	TO
TWO	156MM	5.3M	TD	176MM	N/A	SURFACE	5.3M

EQUIPMENT	RUN 1	RUN 2	RUN 3	RUN 4
CCS	118			

REMARKS

LONG SPACED DENSITY GAMMA RAY CALIPER

SYSTEM CONFIGURATION DATES: LOGGED 6-MAR-1993 PROCESSED PLOTTED

ALL INTERPRETATIONS ARE OPINIONS BASED ON INFERENCES FROM ELECTRICAL OR OTHER MEASUREMENTS AND WE CANNOT, AND DO NOT, GUARANTEE THE ACCURACY OR CORRECTNESS OF ANY INTERPRETATION WE SHALL NOT, EXCEPT IN THE CASE OF GROSS OR WILLFUL NEGLIGENCE ON OUR PART, BE LIABLE OR RESPONSIBLE FOR ANY LOSS, COSTS, DAMAGES OR EXPENSES INCURRED OR SUSTAINED BY ANYONE RESULTING FROM ANY INTERPRETATION MADE BY ANY OF OUR OFFICERS, AGENTS OR EMPLOYEES. THESE INTERPRETATIONS ARE ALSO SUBJECT TO OUR GENERAL TERMS AND CONDITIONS IN OUR PRICE SCHEDULE.

MAIN LOG

DEPTH BASED DATA - MAXIMUM SAMPLING INCREMENT 10CM. RECORDED ON 1-SEP-1993 AT 17:13

FILENAME: DD3AR01M.CIB RUN ID: MAIN LOG PLOTTED ON 01-SEP-1993 AT 20:25

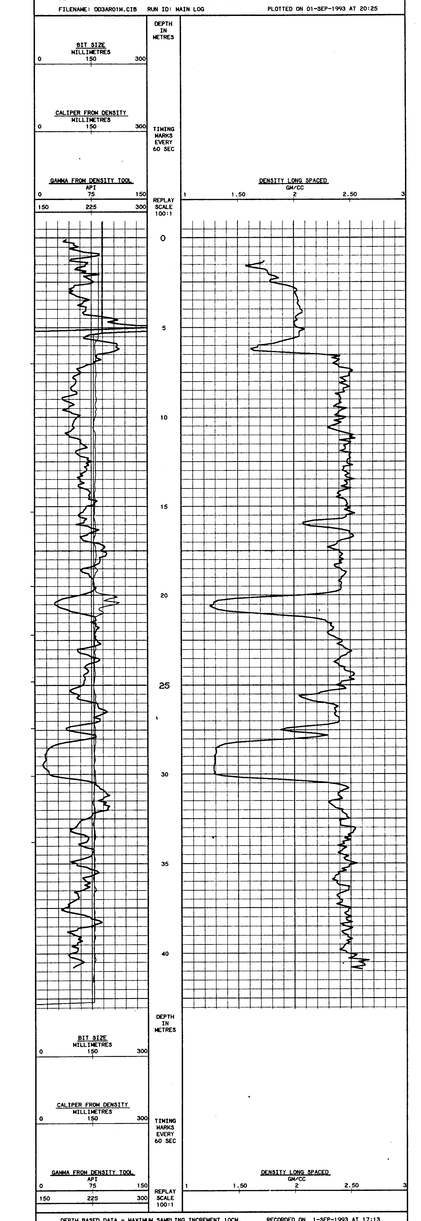

DEPTH BASED DATA - MAXIMUM SAMPLING INCREMENT 10CM. RECORDED ON 1-SEP-1993 AT 17:13

FILENAME: DD3AR01M.CIB RUN ID: MAIN LOG PLOTTED ON 01-SEP-1993 AT 20:25

MAIN LOG

LOGGING/CALIBRATION CONSTANTS

CONSTANTS LAST EDITED: 01-SEP-1993 AT 17:06

LOGGING CONSTANTS

SONDE TYPE (DD3.CCS.DD3)	CCS	SONDE MODE (WET.DRY.STD)	STD
MUD WEIGHT	1.01	STRIP COEFFICIENT	0.50
ANNULAR VOLUME DIAMETER	127.00	WATER LEVEL	0.00
CALIPER ARM LENGTH (CM3)	29.60	MATRIX DENSITY	2.71
CALIPER UNITS(INS.MM5)	MILLIMTR	DENSITY OF MUD FILTRATE	1.00
BRD POINT ONE	1.00	BRD POINT TWO	3.00
DENSITY POINT ONE	1.00	DENSITY POINT TWO	3.00
DENSITY SCALAR	1.40	BRD SCALAR	-.40
BIT DEPTH & WATER LEVEL (FT.M)	METRES	CALIPER SOURCE FOR PROCESSING	CAL
BIT SIZE 1	178.00	BIT DEPTH 1	0.00
BIT SIZE 2	156.00	BIT DEPTH 2	5.30
BIT SIZE 3	.00	BIT DEPTH 3	42.70
BIT SIZE 4	.00	BIT DEPTH 4	.00
BIT SIZE 5	.00	BIT DEPTH 5	.00

CALIBRATION CONSTANTS

GAMMA CALIBRATOR VALUE 1	510.00	GAMMA COUNT RATE 1	311.55
BRD CALIBRATOR VALUE 1	25000.00	BRD COUNT RATE 1	2566.70
BRD CALIBRATOR VALUE 2	.00	BRD COUNT RATE 2	.00
LSD CALIBRATOR VALUE 1	10300.00	LSD COUNT RATE 1	1342.08
CALIPER RING SIZE 1	76.20	CALIPER COUNT FOR RING 1	529.00
CALIPER RING SIZE 2	101.60	CALIPER COUNT FOR RING 2	568.00
CALIPER RING SIZE 3	127.00	CALIPER COUNT FOR RING 3	640.00
CALIPER RING SIZE 4	152.40	CALIPER COUNT FOR RING 4	696.00
CALIPER RING SIZE 5	203.20	CALIPER COUNT FOR RING 5	816.00
CALIPER RING SIZE 6	254.00	CALIPER COUNT FOR RING 6	912.00
DRY HOLE CORRECTION Y1	0.00	DRY HOLE CORRECTION X1	0.00
DRY HOLE CORRECTION Y2	1.00	DRY HOLE CORRECTION X2	1.00

COMPANY	MANALTA
WELL	T93R-01
FIELD	SITE 214
PROVINCE/COUNTY	BRITISH COLUMBIA
COUNTRY/STATE	CANADA

| | | |

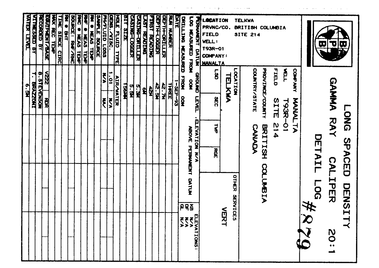

RUN	BOREHOLE RECORD				CASING RECORD			
NUMBER	BIT	FROM	TO		SIZE	WEIGHT	FROM	TO
THREE	156MM	5.2M	TO	178MM	N/A		SURFACE	5.2M

EQUIPMENT	RUN 1	RUN 2	RUN 3	RUN 4
CCS	118			

REMARKS

LONG SPACED DENSITY GAMMA RAY CALIPER 20:1 DETAIL LOG

SYSTEM CONFIGURATION DATES: LOGGED 8-MAR-1993 PROCESSED PLOTTED

ALL INTERPRETATIONS ARE OPINIONS BASED ON INFERENCES FROM ELECTRICAL OR OTHER MEASUREMENTS AND WE CANNOT, AND DO NOT, GUARANTEE THE ACCURACY OR CORRECTNESS OF ANY INTERPRETATIONS, AND WE SHALL NOT, EXCEPT IN THE CASE OF GROSS OR WILFUL NEGLIGENCE ON OUR PART, BE LIABLE OR RESPONSIBLE FOR ANY LOSS, COSTS, DAMAGES OR EXPENSES INCURRED OR SUSTAINED BY ANYONE RESULTING FROM ANY INTERPRETATION MADE BY ANY OF OUR OFFICERS, AGENTS OR EMPLOYEES. THESE INTERPRETATIONS ARE ALSO SUBJECT TO OUR GENERAL TERMS AND CONDITIONS IN OUR PRICE SCHEDULE

DETAIL SECTION

DEPTH BASED DATA - MAXIMUM SAMPLING INCREMENT 10CM. RECORDED ON 1-SEP-1993 AT 17:13

FILENAME: DD3AR01A.CIB RUN ID: DETAIL SECTION PLOTTED ON 01-SEP-1993 AT 20:41

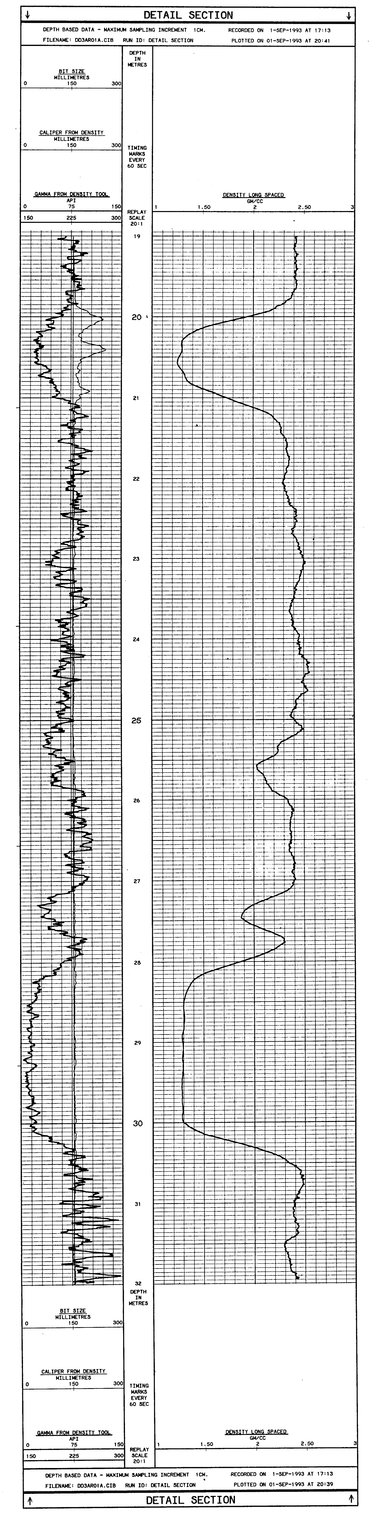

DEPTH BASED DATA - MAXIMUM SAMPLING INCREMENT 10CM. RECORDED ON 1-SEP-1993 AT 17:13
FILENAME: DD3AR01A.CIB RUN ID: DETAIL SECTION PLOTTED ON 01-SEP-1993 AT 20:39
DETAIL SECTION

LOGGING/CALIBRATION CONSTANTS

CONSTANTS LAST EDITED: 01-SEP-1993 AT 17:08 DATA LAST REPROCESSED: 1-SEP-1993 AT 20:37

LOGGING CONSTANTS

SONDE TYPE (DD3.CCS.DD3)	CCS	SONDE MODE (WET.DRY.STD)	STD
MUD WEIGHT	1.01	STRIP COEFFICIENT	0.50
ANNULAR VOLUME DIAMETER	127.00	WATER LEVEL	0.00
CALIPER ARM LENGTH (CM5)	29.50	MATRIX DENSITY	2.71
CALIPER UNITS(INS.MM5)	MILLIMTR	DENSITY OF MUD FILTRATE	1.00
BKG POINT ONE	1.00	BKG POINT TWO	3.00
DENSITY POINT ONE	1.00	DENSITY POINT TWO	3.00
DENSITY SCALAR	1.40	BKG SCALAR	-.40
BIT DEPTH & WATER LEVEL (FT.M)	METRES	CALIPER SOURCE FOR PROCESSING	CAL
BIT SIZE 1	178.00	BIT DEPTH 1	0.00
BIT SIZE 2	156.00	BIT DEPTH 2	5.30
BIT SIZE 3	.00	BIT DEPTH 3	42.70
BIT SIZE 4	.00	BIT DEPTH 4	.00
BIT SIZE 5	.00	BIT DEPTH 5	.00

CALIBRATION CONSTANTS

GAMMA CALIBRATOR VALUE 1	510.00	GAMMA COUNT RATE 1	311.55
BKG CALIBRATOR VALUE 1	25000.00	BKG COUNT RATE 1	2566.70
BKG CALIBRATOR VALUE 2	.00	BKG COUNT RATE 2	.00
LSD CALIBRATOR VALUE 1	10300.00	LSD COUNT RATE 1	1342.00
CALIPER RING SIZE 1	76.20	CALIPER COUNT FOR RING 1	529.00
CALIPER RING SIZE 2	101.60	CALIPER COUNT FOR RING 2	585.00
CALIPER RING SIZE 3	127.00	CALIPER COUNT FOR RING 3	640.00
CALIPER RING SIZE 4	152.40	CALIPER COUNT FOR RING 4	696.00
CALIPER RING SIZE 5	203.20	CALIPER COUNT FOR RING 5	816.00
CALIPER RING SIZE 6	254.00	CALIPER COUNT FOR RING 6	912.00
DRY HOLE CORRECTION Y1	0.00	DRY HOLE CORRECTION X1	0.00
DRY HOLE CORRECTION Y2	1.00	DRY HOLE CORRECTION X2	1.00

COMPANY	MANALTA
WELL	T93R-01
FIELD	SITE 2I4
PROVINCE/COUNTY	BRITISH COLUMBIA
COUNTRY/STATE	CANADA


LOCATION TELKWA
PRVNC/CO. BRITISH COLUMBIA
FIELD SITE 214
WELL T93R-01C
COMPANY MANALTA
MANALTA
LONG SPACED DENSITY
GAMMA RAY
CALIPER #879
COMPANY MANALTA
WELL T93R-01C
FIELD SITE 214
PROVINCE/COUNTY BRITISH COLUMBIA
COUNTRY/STATE CANADA
LOCATION
LSD
SEC
TWP
RGE
TELKWA
OTHER SERVICES
PERMANENT DATUM
LOG MEASURED FROM
DRILLING MEASURED FROM
ELEVATION K.B.
D.F.
G.L.
DATE
RUN NUMBER
DEPTH DRILLER
DEPTH LOGGER
BTM. LOG INTERVAL
TOP LOG INTERVAL
CASING DRILLER
CASING LOGGER
BIT SIZE
TYPE FLUID IN HOLE
DENSITY
VISCOSITY
PH
FLUID LOSS
SOURCE OF SAMPLE
RM @ MEAS. TEMP.
RMF @ MEAS. TEMP.
RMC @ MEAS. TEMP.
SOURCE RMF / RMC
RM @ BHT
TIME SINCE CIRC.
MAX. REC. TEMP.
EQUIP. LOCATION
RECORDED BY
WITNESSED BY
RUN NO.
SERVICE ORDER
DEPTH
WATER LEVEL
KB
DF
GL
ELEVATIONS
M
M
M

| | | |

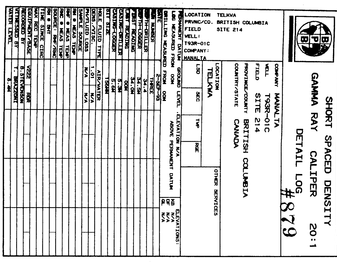

RUN	BOREHOLE RECORD			CASING RECORD			
NUMBER	BIT	FROM	TO	SIZE	WEIGHT	FROM	TO
THREE	156MM	5.6M	TO	178MM	M/A	SURFACE	5.6M

EQUIPMENT	RUN 1	RUN 2	RUN 3	RUN 4
CCS	118			

REMARKS

SHORT SPACED DENSITY GAMMA RAY CALIPER 20:1 DETAIL LOG

SYSTEM CONFIGURATION DATES: LOGGED 6-MAR-1993 PROCESSED 8-MAR-1993 PLOTTED

ALL INTERPRETATIONS ARE OPINIONS BASED ON INFERENCES FROM ELECTRICAL OR OTHER MEASUREMENTS AND WE CANNOT, AND DO NOT, GUARANTEE THE ACCURACY OR CORRECTNESS OF ANY INTERPRETATIONS. AND WE SHALL NOT, EXCEPT IN THE CASE OF GROSS OR WILFUL NEGLIGENCE ON OUR PART, BE LIABLE OR RESPONSIBLE FOR ANY LOSS, COSTS, DAMAGES OR EXPENSES INCURRED OR SUSTAINED BY ANYONE RESULTING FROM ANY INTERPRETATION MADE BY ANY OF OUR OFFICERS, AGENTS OR EMPLOYEES. THESE INTERPRETATIONS ARE ALSO SUBJECT TO OUR GENERAL TERMS AND CONDITIONS IN OUR PRICE SCHEDULE

DETAIL SECTION

DEPTH BASED DATA - MAXIMUM SAMPLING INCREMENT 10CM. RECORDED ON 2-SEP-1993 AT 16:51
FILENAME: 0034001A.C28 RUN ID: DETAIL SECTION PLOTTED ON 03-SEP-1993 AT 08:09

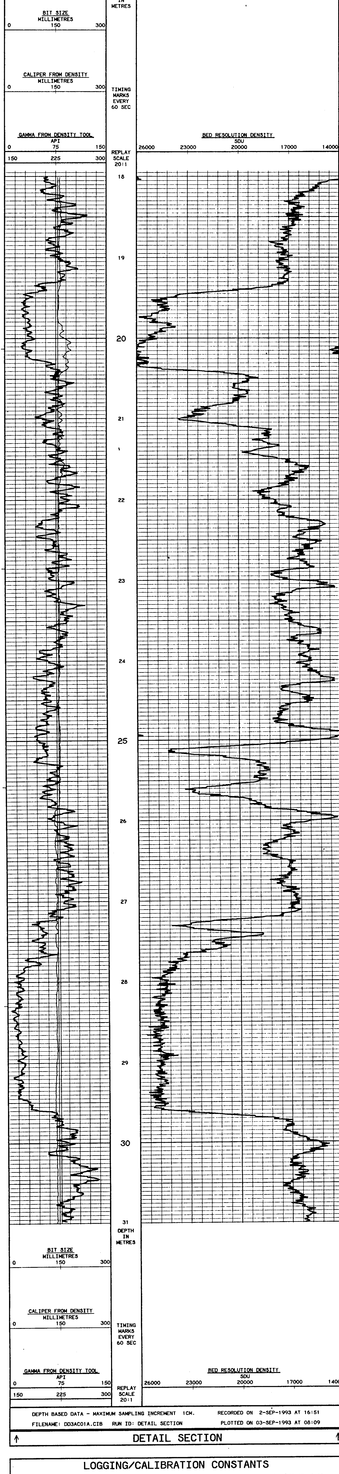

DEPTH BASED DATA - MAXIMUM SAMPLING INCREMENT 10CM. RECORDED ON 2-SEP-1993 AT 16:51
FILENAME: 0034001A.C28 RUN ID: DETAIL SECTION PLOTTED ON 03-SEP-1993 AT 08:09
DETAIL SECTION

LOGGING/CALIBRATION CONSTANTS

CONSTANTS LAST EDITED: 02-SEP-1993 AT 16:44 DATA LAST REPROCESSED: 3-SEP-1993 AT 8:03

LOGGING CONSTANTS

SONDE TYPE (ODD.CCS.DDF)	CCS	SONDE MODE (WET.DRY.STD)	STD
MUD WEIGHT	1.01	STRIP COEFFICIENT	0.50
ANNULAR VOLUME DIAMETER	127.00	WATER LEVEL	0.00
CALIPER ARM LENGTH (CM3)	29.60	MATRIX DENSITY	2.71
CALIPER UNITS(INS.MM)	MILLIMTR	DENSITY OF MUD FILTRATE	1.00
BRD POINT ONE	1.00	BRD POINT TWO	3.00
DENSITY POINT ONE	1.00	DENSITY POINT TWO	3.00
DENSITY SCALAR	1.40	BRD SCALAR	-.40
BIT DEPTHS & WATER LEVEL (FT,M)	METRES	CALIPER SOURCE FOR PROCESSING	CAL
BIT SIZE 1	178.00	BIT DEPTH 1	0.00
BIT SIZE 2	156.00	BIT DEPTH 2	5.60
BIT SIZE 3	.00	BIT DEPTH 3	94.40
BIT SIZE 4	.00	BIT DEPTH 4	.00
BIT SIZE 5	.00	BIT DEPTH 5	.00

CALIBRATION CONSTANTS

GAMMA CALIBRATOR VALUE 1	510.00	GAMMA COUNT RATE 1	311.55
BRD CALIBRATOR VALUE 1	25000.00	BRD COUNT RATE 1	2555.70
BRD CALIBRATOR VALUE 2	.00	BRD COUNT RATE 2	.00
LSD CALIBRATOR VALUE 1	210000.00	LSD COUNT RATE 1	1242.00
CALIPER RING SIZE 1	76.20	CALIPER COUNT FOR RING 1	529.00
CALIPER RING SIZE 2	101.60	CALIPER COUNT FOR RING 2	585.00
CALIPER RING SIZE 3	127.00	CALIPER COUNT FOR RING 3	640.00
CALIPER RING SIZE 4	152.40	CALIPER COUNT FOR RING 4	696.00
CALIPER RING SIZE 5	203.20	CALIPER COUNT FOR RING 5	815.00
CALIPER RING SIZE 6	254.00	CALIPER COUNT FOR RING 6	912.00
DRY HOLE CORRECTION Y1	0.00	DRY HOLE CORRECTION X1	0.00
DRY HOLE CORRECTION Y2	1.00	DRY HOLE CORRECTION X2	1.00

COMPANY	MANALTA
WELL	T93R-01C
FIELD	SITE 214
PROVINCE/COUNTY	BRITISH COLUMBIA
COUNTRY/STATE	CANADA

VERTICALITY ANALYSIS #879

COMPANY	MANALTA
WELL	T93R-02
FIELD	SITE # 108
PROVINCE/COUNTY	BRITISH COLUMBIA
COUNTRY/STATE	CANADA

LOCATION TELKWA
PROVINCE/COUNTY BRITISH COLUMBIA
FIELD SITE # 108
WELL T93R-02
COMPANY MANALTA

| | | |

| | | |

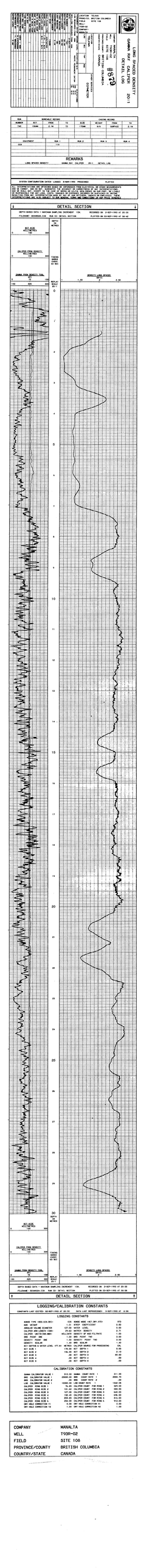

RUN	BOREHOLE RECORD			CASING RECORD			
NUMBER	BIT	FROM	TO	SIZE	WEIGHT	FROM	TO
ONE	190MM	0 M	70	178MM	N/A	SURFACE	2.1M

CALIPER/MT	RUN 1	RUN 2	RUN 3	RUN 4
220	114			

REMARKS

LDNG SPACED DENSITY — GAMMA RAY, CALIPER — 20:1 — DETAIL LOG

SYSTEM CONFIGURATION DATES: LOGGED: 6-MAR-1993 PROCESSED — PLOTTED

ALL CALCULATIONS AND INTERPRETATIONS ARE OPINIONS FROM ELECTRONIC OR VISUAL MEASUREMENTS AND WE CANNOT, AND DO NOT, GUARANTEE THE ACCURACY OR CORRECTNESS OF ANY INTERPRETATIONS, AND WE SHALL NOT, EXCEPT IN THE CASE OF GROSS OR WILLFUL NEGLIGENCE ON OUR PART, BE LIABLE OR RESPONSIBLE FOR ANY LOSS, COSTS, DAMAGES OR EXPENSES INCURRED OR SUSTAINED BY ANYONE RESULTING FROM ANY INTERPRETATION MADE BY ANY OF OUR OFFICERS, AGENTS OR EMPLOYEES. THESE INTERPRETATIONS ARE ALSO SUBJECT TO OUR GENERAL TERMS AND CONDITIONS AS SET FORTH IN OUR CURRENT PRICE SCHEDULE.

DETAIL SECTION

DEPTH BASED DATA = MAXTRAN SAMPLING INCREMENT 10CM. — RECORDED ON: 2-SEP-1993 07:20:00

FILENAME: OCEANSEA.228 RUN 03 DETAIL SECTION — PLOTTED ON 03-SEP-1993 07:58:42

BIT SIZE (MILLIMETERS) 190 / 350

CALIPER FROM DENSITY (MILLIMETERS) 190 / 350

GAMMA RAY (API UNITS) 0 / 150

DEPTH IN METRES 1:200

CALIPER FROM DENSITY (INCHES) 6 / 14

GAMMA RAY (API UNITS) 0 / 150

DENSITY LONG SPACED (G/C3) 1.90 / 2.90

DEPTH IN METRES 1:20

DENSITY LONG SPACED (G/C3) 1.90 / 2.90

DEPTH BASED DATA = MAXTRAN SAMPLING INCREMENT 10CM. — RECORDED ON: 2-SEP-1993 07:20:00

FILENAME: OCEANSEA.228 RUN 03 DETAIL SECTION — PLOTTED ON 03-SEP-1993 07:58:38

DETAIL SECTION

LOGGING/CALIBRATION CONSTANTS

CONSTANTS LAST EDITED: 02-SEP-1993 07:20:00 — DATA LAST REPROCESSED: 2-SEP-1993 07:11:58

LOGGING CONSTANTS

BOREHOLE TYPE (1SG-1CS-2SG)	1	DEN MINOR AXIS (+IN/-CM*.0254)	972
MUD WEIGHT	1.03	STEP (DEPTH)(CM)	5.00
CALIPER HOLE DIAMETER	19.00	MATRIX DENSITY	2.71
CALIPER CALIBRATION TYPE	1	MATRIX DELTA T	51.00
CALIPER (METRIC/ENG-MM/-)	MILLIMETERS	DENSITY OF MUD FILTRATE	1.00
MRS POINT ONE	1.00	DEN POINT TWO	2.00
DENSITY POINT ONE	1.00	DENSITY POINT TWO	2.00
DEN CALIBRATION TYPE	1	DEN TOOL TYPE	3
BIT DEPTHS & WIPER LOGS...(FT.M)	METRES	CALIPER SOURCE FOR PROCESSING	CAL
BIT SIZE 1	178.00	BIT DEPTH 1	0.00
BIT SIZE 2	0.00	BIT DEPTH 2	70.00
BIT SIZE 3	.00	BIT DEPTH 3	80.00
BIT SIZE 4	.00	BIT DEPTH 4	.00
BIT SIZE 5	.00	BIT DEPTH 5	.00

CALIBRATION CONSTANTS

GAMMA CALIBRATION VALUE 1	810.00	GAMMA COUNT RATE 1	311.00
GAMMA CALIBRATION VALUE 2	2000.00	GAMMA COUNT RATE 2	2000.00
DEN CALIBRATION VALUE 1	.00	DEN COUNT RATE 1	.00
DEN CALIBRATION VALUE 2	10000.00	DEN COUNT RATE	1342.00
CALIPER OPEN HOLE 1	190.00	CALIPER COUNT PER RING 1	1342.00
CALIPER RING SIZE 2	151.00	CALIPER COUNT PER RING 2	585.00
CALIPER RING SIZE 3	127.00	CALIPER COUNT PER RING 3	540.00
CALIPER RING SIZE 4	102.00	CALIPER COUNT PER RING 4	496.00
CALIPER RING SIZE 5	203.00	CALIPER COUNT PER RING 5	915.00
CALIPER RING SIZE 6	254.00	CALIPER COUNT PER RING 6	912.00
DEN HOLE CORRECTION 1	1.00	DEN HOLE CORRECTION 2	1.00
DEN HOLE CORRECTION 3	1.00	DEN HOLE CORRECTION 4	1.00

COMPANY	MANALTA
WELL	T93R-02
FIELD	SITE 106
PROVINCE/COUNTY	BRITISH COLUMBIA
COUNTRY/STATE	CANADA



RUN	BOREHOLE RECORD			CASING RECORD			
NUMBER	BIT	FROM	TO	SIZE	WEIGHT	FROM	TO
THREE	15MM	0.15	15	178MM	N/A	SURFACE	0.15

EQUIPMENT	RUN 1	RUN 2	RUN 3
106	115		

REMARKS

SHORT SPACED DENSITY GAMMA RAY CALIPER 2011 - DETAIL LOG

BYSON COMPUTATION DATES: LOGGED 8-MAR-1993 PROCESSED 8-MAR-1993 PLOTTED

ALL INTERPRETATIONS ARE OPINIONS BASED ON INFERENCES FROM ELECTRICAL OR OTHER MEASUREMENTS AND WE CANNOT, AND DO NOT, GUARANTEE THE ACCURACY OR CORRECTNESS OF ANY INTERPRETATION, AND WE SHALL NOT, EXCEPT TO THE EXTENT OF GROSS OR WILLFUL NEGLIGENCE ON OUR PART, BE LIABLE OR RESPONSIBLE FOR ANY LOSS, COSTS, DAMAGES OR EXPENSES INCURRED OR SUSTAINED BY ANYONE RESULTING FROM ANY INTERPRETATION MADE BY ANY OF OUR OFFICERS, AGENTS OR EMPLOYEES. THESE INTERPRETATIONS ARE ALSO SUBJECT TO OUR GENERAL TERMS AND CONDITIONS IN OUR PRICE SCHEDULE.

DETAIL SECTION

DEPTH BASED DATA - MAXIMUM SAMPLING INCREMENT: 10M RECORDED ON 2-SEP-1993 AT 20:30
FILENAME: DEMARCH.CDB RUN 30: DETAIL SECTION PLOTTED ON 03-SEP-1993 AT 08:49

DEPTH METRES

BIT SIZE INCHES 0 100

CALIPER FROM DENSITY INCHES 0 100

CASING SHOES 0.15 M 15 M

GAMMA FROM DENSITY TOOL API UNITS 0 150

MUD RESISTIVITY OHMS 0.2000 2.0000 20.0000 200.0000

REPLAY NOT USED 20.1

0 1 2 3 4 5 6 7 8 9 10 11 12 13 14 15 16 17 18 19 20 21 22 23 24 25 26 27 28 29 30

BIT SIZE INCHES 0 100

CALIPER FROM DENSITY INCHES 0 100

CASING SHOES 0.15 M 15 M

GAMMA FROM DENSITY TOOL API 0 150

MUD RESISTIVITY OHMS 0.2000 2.0000 20.0000 200.0000

REPLAY NOT USED 20.1

DEPTH BASED DATA - MAXIMUM SAMPLING INCREMENT: 10M RECORDED ON 2-SEP-1993 AT 20:30
FILENAME: DEMARCH.CDB RUN 30: DETAIL SECTION PLOTTED ON 03-SEP-1993 AT 08:49

DETAIL SECTION

LOGGING/CALIBRATION CONSTANTS

CONSTANTS LAST ALTERED: 02-SEP-1993 AT 20:30 DATA LAST REPROCESSED: 8-MAR-1993 AT 9:00

LOGGING CONSTANTS

NAME TYPE: GMA-SSD-2011		SSD NAME MNE: MT/DP/ETC	ETC
MUD WEIGHT	1.01	STEP COEFFICIENT	0.50
BOREHOLE VOLUME DIAMETER	127.00	MUD SALINITY	0.00
CALIPER ARM LENGTH (MM)	100.00	MUD DENSITY	0.00
MUD TYPE: WBM/OBM	WATERBM	DENSITY OF MUD FILTRATE	1.00
MUD FILTRATE TDS	0.00	MUD PHOTO TDS	0.00
DENSITY POINT ONE	1.00	DENSITY POINT TWO	2.00
DENSITY POINT THREE	2.50	DENSITY UNITS	G/CC
BIT DEPTH W HOOK LOAD, LIFT, ETC	METRES	CALIPER SOURCE FOR PROCESSING	CAL
BIT SIZE 1	178.00	BIT DEPTH 1	0.00
BIT SIZE 2	0.00	BIT DEPTH 2	15.00
BIT SIZE 3	0.00	BIT DEPTH 3	60.50
BIT SIZE 4	.00	BIT DEPTH 4	.00
BIT SIZE 5	.00	BIT DEPTH 5	.00

CALIBRATION CONSTANTS

GAMMA CALIBRATION VALUE 1	510.00	GAMMA COUNT RATE 1	311.00
GAMMA CALIBRATION VALUE 2	2000.00	GAMMA COUNT RATE 2	2000.00
MRC CALIBRATION VALUE 2	.00	MRC COUNT RATE 2	.00
LSD CALIBRATION VALUE 1	10000.00	LSD COUNT RATE	1540.00
CALIPER KCNS SIZE 1	127.00	CALIPER COUNT FOR KCNS 1	1540.00
CALIPER KCNS SIZE 2	.00	CALIPER COUNT FOR KCNS 2	585.00
CALIPER KCNS SIZE 3	127.00	CALIPER COUNT FOR KCNS 3	540.00
CALIPER KCNS SIZE 4	254.00	CALIPER COUNT FOR KCNS 4	912.00
CALIPER KCNS SIZE 5	305.00	CALIPER COUNT FOR KCNS 5	976.00
CALIPER KCNS SIZE 6	254.00	CALIPER COUNT FOR KCNS 6	912.00
MRC CALIBRATION VALUE 1	.00	MRC COUNT RATE 1	.00
SPC HOLE CORRECTION TO	1.00	SPC HOLE CORRECTION NO	1.00

COMPANY	MANALTA
WELL	193R-02
FIELD	SITE 106
PROVINCE/COUNTY	BRITISH COLUMBIA
COUNTRY/STATE	CANADA

```
Information                    DIMENSIONLESS/FLUX PLOT DATA LISTING                    Version
PROG.                  1.20.    CMLS log Acoustic Stratabond - Version 1.20
GRAD.                  Mr.      Gas line per depth step *
#
#
*Well Information Block
#MNEM.UNIT    Data Type                Description
#----------   ------------             ------------------------------
#
*Curve Information Block
#MNEM.UNIT                             Curve Description
#----------   ------------             ------------------------------
DEPT.M                                 DEPTH RECORDED @ MEASURED CALIBRATION STEP MULTIPLE
CALB.MM                                DIMETER CALIPER
TIME.MSEC                              NORMALIZ TILT
AZIM.degm                              NORMALIZ AZIMUTH
DEVI.degm                              FORMATION DIP
HAZI.degm                              FORMATION AZIMUTH
DEVI.degm                              CORRELATION CONFIDENCEF
STAT.degm                              STICK PLOT SECTION 1
STAZ.degm                              STICK PLOT SECTION 2
#
#
*Parameter Information
#MNEM.UNIT    Value                    Description
#----------   ------------             ------------------------------
MUD_WEIG      28.00.                   PARAMETIC CALIBRATION (DEPT OF MUDWT)
CORR.M        0.25.                    CORRELATION STEP
CORR.A        1.50.                    CORRELATION INTERVAL
HOLE_DEG      40.00.                   SEARCH ANGLE
STRT_DEG      0.00.                    STRUCTURAL DIP
PAST_DEG      0.00.                    STRUCTURAL AZIMUTH
#
#
*Other Information
File Identification            RACE 320

DIPMETER LISTING

Run number    ECK              Log tool rdp     Hole Azimuth
Driller TD    60.5m            Logger TD        60.5m            Water Level
Time Logged   18:00hr LAPSE    Bit Size         8.5in            Other service info
Drill mud Prop Dm              Log mean Prop Dm                  Other service
Viscosity Dm  60.5             Mud resistivity  n/a              Dm
Casing Driller 2.1m            Casing Logger 2.1m               Casing size  178mm
Casing Weight 31.0             Prop             DISPOSE         To           2.1m
Bit size      178mm            From             2.1m            To           TD
Rmfs @ Time   8.5/n/60F        Rmcks source     Rmfs            Rmcks @ Time
Density       1.05             Viscosity        n/a             pH           n/a
RM @ mean tmp                  RMF @ mean tmp                   RMC @ mean tmp
RM @ BHT                       BHT source                       BHC source
Rm rec temp                    Rmf source       Rmfs            Rmcks source
Equipment no. 7111             Base             NON             Equip. name  VERTICOP
Recorded by   ENTERPRISE       Witnessed by     MCALISTER       Date & time  4th JUL 2000
Last title    VERTA SPEC       Last line        2.0m            Parsed on:

                    BOX DIMENSION ANALYSIS INTERPRETATION NOTES
                    -------------------------------------------

1.  All plots are correct to the resolution of the plotter used, ie.
    use the hundredths of an inch. Vertical resolution may have to be to the
    percent but each point is correct within itself, the plotted data being
    formatted according to plotted horizontal resolution.

2.  Rose diagrams when plotted scatter between every major direction and
    are delimited by two bold arrows. For certain cmpley scales it may be
    desirable to plot these rose frequently; this option is available on
    request.

3.  The grid over which the computed dip is displayed is locally
    linear. That is to say it is linear between 0 and 90 degrees, 0 and 90,
    90 and 90 etc.

4.  The correlation value will vary depending on the interval size
    selected. Generally speaking the larger the interval selected, the
    lower the value becomes. For this reason a direct comparison of this
    value for differing correlation intervals is meaningless. Lastly control
    tests exercised with an appreciation of this effect.

5.  Stick data may be shown relative to say the vertical planes and in
    the angle (to the horizontal) of the intersection of the resolved plane
    and the vertical plane.

6.  The angle of deviation is taken to be the angle between Magnetic
    North and reference North (True, Grid or Magnetic) measured in an
    anti-clockwise direction.

7.  For condensed control of computed dipmeter analysis the following
    parameters must be specified:
        correlation step and interval(s)
        magnetic declination
        search angle(s)
        depth range(s)
        replay scale(s)
        the frequency for rose diagrams
        the sections for stick plots
        identity control is exercised in accordance with the
        correlation interval used, alternatively all correlations
        may be displayed on request.

    The following information is a listing of all the output from DPM's
dipmeter analysis. Below is a full description of each data item:

    DEPTH           the depth corresponding to the centre of the
                    correlation interval.
    CALIPER         the average borehole caliper recorded over the
                    correlation interval.
    HOLE TREND      the average borehole deviation from vertical over the
                    correlation interval.
    HOLE AZIMUTH    the average borehole azimuth over the correlation
                    interval in degrees East of True North.
    DIP ANGLE       the computed formation dip in degrees, from the
                    horizontal.
    DIP AZIMUTH     the formation azimuth in degrees East of True North.
    CORRELATION     the numerical value of the quality of the computed result.
                    Produced on a sine scale in the visual display to
                    determine the quality of the result.
    SECTION         the formation dip across the specified sections.

    Further considerations over dip map and internal rose are
available on any scale and any section of the hole. Additional information
of presentation, or analysis may be available on request.

#
# Depth  Caliper      Borehole          Formation          Correlation  S
#Plot Section        Tilt  Azimuth  Dip    Azimuth  Coefficient  180.0
    0.0  270.0  90.0
 m)    (mm)         (deg)  (deg)   (deg)  (deg)    (-1.00 to 1.00)
-----------------------------------------------------------------------
  60.50  -999.25  -999.25  -999.25   0.0    0.0      -1.00        0
  60.75    0.00    0.00    0.00     0.0    0.0       0.00        0
  61.00    0.00    0.00    0.00     0.0    0.0       0.00        0
  61.25  178.0   178.0     7.8    235.8   48.5     59.1        0.26
  61.50  178.0   178.0     7.8    236.0   12.2     78.9        0.43
  61.75  178.0   178.0     7.8    240.2   27.4     82.1        0.66
  62.00  178.0   178.0     7.7    242.1   41.1     83.1        0.77
  62.25  178.0   178.0     7.6    244.3   54.8     82.9        0.82
  62.50  178.0   178.0     7.5    247.1   14.4     162.2       0.25
  62.75  178.0   178.0     7.3    248.4   21.5     64.0        0.45
  63.00  178.0   178.0     7.2    249.6   28.6     63.9        0.64
  63.25  178.0   178.0     6.9    244.1   26.8     63.2        0.64
  63.50  178.0   178.0     6.9    238.5   25.0     66.5        0.76
  63.75  178.0   178.0     6.8    240.3   0.0      0.0         0.00
  64.00  178.0   178.0     6.8    242.1   12.5     12.5        0.00
  64.25  178.0   178.0     6.6    225.0   21.0     52.5        0.41
  64.50  178.0   178.0     6.9    221.5   28.9     28.3        0.64
  64.75  178.0   178.0     6.9    215.9   40.8     155.9       0.57
  65.00  178.0   178.0     6.9    215.9   42.3     157.4       0.57
  65.25  178.0   178.0     6.9    216.3   37.9     157.0       0.55
  65.50  178.0   178.0     6.9    216.5   12.0     248.5       0.57
  65.75  178.0   178.0     6.4    224.1   38.3     257.0       0.82
  66.00  178.0   178.0     6.3    224.3   12.8     257.4       0.82
  66.25  178.0   178.0     7.0    225.6   22.7     43.6        0.75
  66.50  178.0   178.0     7.1    225.1   32.5     44.4        0.74
  66.75  178.0   178.0     7.1    225.7   0.0      0.0         0.00
  67.00  178.0   178.0     7.1    225.7   0.0      0.0         0.00
  67.25  178.0   178.0     7.0    230.4   25.0     36.0        0.50
  67.50  178.0   178.0     6.8    236.5   24.0     38.0        0.58
  67.75  178.0   178.0     6.7    242.3   14.6     37.5        0.65
  68.00  178.0   178.0     6.6    245.8   29.2     37.5        0.78
  68.25  178.0   178.0     6.1    249.6   27.1     64.8        0.69
  68.50  178.0   178.0     6.0    247.0   24.1     55.0        0.64
  68.75  178.0   178.0     5.9    244.5   21.0     45.2        0.58
  69.00  178.0   178.0     5.8    242.3   18.0     35.4        0.50
  69.25  178.0   178.0     5.7    240.0   15.0     25.6        0.41
  69.50  178.0   178.0     5.6    238.0   12.0     15.8        0.30
  69.75  178.0   178.0     5.5    236.0   9.0      6.0         0.17
  70.00  178.0   178.0     5.4    234.0   6.0      356.2       0.09
  70.25  178.0   178.0     5.3    232.3   20.0     66.4        0.48
  70.50  178.0   178.0     5.2    230.5   33.9     76.8        0.69
  70.75  178.0   178.0     5.1    228.8   47.9     87.2        0.87
  71.00  178.0   178.0     5.0    227.0   24.0     16.1        0.66
  71.25  178.0   178.0     4.9    225.3   0.0      0.0         0.00
  71.50  178.0   178.0     4.8    223.5   0.0      0.0         0.00
  71.75  178.0   178.0     4.7    221.8   0.0      0.0         0.00
  72.00  178.0   178.0     4.6    220.0   0.0      0.0         0.00
  72.25  178.0   178.0     4.5    218.3   0.0      0.0         0.00
  72.50  178.0   178.0     4.4    216.5   0.0      0.0         0.00
  72.75  178.0   178.0     4.3    214.8   0.0      0.0         0.00
  73.00  178.0   178.0     4.2    213.0   0.0      0.0         0.00
  73.25  178.0   178.0     4.1    211.3   0.0      0.0         0.00
  73.50  178.0   178.0     4.0    209.5   0.0      0.0         0.00
  73.75  178.0   178.0     3.9    207.8   0.0      0.0         0.00
  74.00  178.0   178.0     3.8    206.0   0.0      0.0         0.00
  74.25  178.0   178.0     3.7    204.3   0.0      0.0         0.00
  74.50  178.0   178.0     3.6    202.5   0.0      0.0         0.00
  74.75  178.0   178.0     3.5    200.8   0.0      0.0         0.00
  75.00  178.0   178.0     3.4    199.0   0.0      0.0         0.00
  75.25  178.0   178.0     3.3    197.3   0.0      0.0         0.00
  75.50  178.0   178.0     3.2    195.5   0.0      0.0         0.00
  75.75  178.0   178.0     3.1    193.8   0.0      0.0         0.00
  76.00  178.0   178.0     3.0    192.0   0.0      0.0         0.00
  76.25  178.0   178.0     2.9    190.3   0.0      0.0         0.00
  76.50  178.0   178.0     2.8    188.5   0.0      0.0         0.00
  76.75  178.0   178.0     2.7    186.8   0.0      0.0         0.00
  77.00  178.0   178.0     2.6    185.0   0.0      0.0         0.00
  77.25  178.0   178.0     2.5    183.3   0.0      0.0         0.00
  77.50  178.0   178.0     2.4    181.5   0.0      0.0         0.00
  77.75  178.0   178.0     2.3    179.8   0.0      0.0         0.00
  78.00  178.0   178.0     2.2    178.0   0.0      0.0         0.00
  78.25  178.0   178.0     2.1    176.3   0.0      0.0         0.00
  78.50  178.0   178.0     2.0    174.5   0.0      0.0         0.00
  78.75  178.0   178.0     1.9    172.8   0.0      0.0         0.00
  79.00  178.0   178.0     1.8    171.0   0.0      0.0         0.00
  79.25  178.0   178.0     1.7    169.3   0.0      0.0         0.00
  79.50  178.0   178.0     1.6    167.5   0.0      0.0         0.00
  79.75  178.0   178.0     1.5    165.8   0.0      0.0         0.00
  80.00  178.0   178.0     1.4    164.0   0.0      0.0         0.00
  80.25  178.0   178.0     1.3    162.3   0.0      0.0         0.00
  80.50  178.0   178.0     1.2    160.5   0.0      0.0         0.00
  80.75  178.0   178.0     1.1    158.8   0.0      0.0         0.00
  81.00  178.0   178.0     1.0    157.0   0.0      0.0         0.00
  81.25  178.0   178.0     0.9    155.3   0.0      0.0         0.00
  81.50  178.0   178.0     0.8    153.5   0.0      0.0         0.00
  81.75  178.0   178.0     0.7    151.8   0.0      0.0         0.00
  82.00  178.0   178.0     0.6    150.0   0.0      0.0         0.00
  82.25  178.0   178.0     0.5    148.3   0.0      0.0         0.00
  82.50  178.0   178.0     0.4    146.5   0.0      0.0         0.00
  82.75  178.0   178.0     0.3    144.8   0.0      0.0         0.00
  83.00  178.0   178.0     0.2    143.0   0.0      0.0         0.00
  83.25  178.0   178.0     0.1    141.3   0.0      0.0         0.00
  83.50  178.0   178.0     0.0    139.5   0.0      0.0         0.00
  83.75  178.0   178.0     0.1    137.8   0.0      0.0         0.00
  84.00  178.0   178.0     0.2    136.0   0.0      0.0         0.00
  84.25  178.0   178.0     0.3    134.3   0.0      0.0         0.00
  84.50  178.0   178.0     0.4    132.5   0.0      0.0         0.00
  84.75  178.0   178.0     0.5    130.8   0.0      0.0         0.00
  85.00  178.0   178.0     0.6    129.0   0.0      0.0         0.00
  85.25  178.0   178.0     0.7    127.3   0.0      0.0         0.00
  85.50  178.0   178.0     0.8    125.5   0.0      0.0         0.00
  85.75  178.0   178.0     0.9    123.8   0.0      0.0         0.00
  86.00  178.0   178.0     1.0    122.0   0.0      0.0         0.00
  86.25  178.0   178.0     1.1    120.3   0.0      0.0         0.00
  86.50  178.0   178.0     1.2    118.5   0.0      0.0         0.00
  86.75  178.0   178.0     1.3    116.8   0.0      0.0         0.00
  87.00  178.0   178.0     1.4    115.0   0.0      0.0         0.00
  87.25  178.0   178.0     1.5    113.3   0.0      0.0         0.00
  87.50  178.0   178.0     1.6    111.5   0.0      0.0         0.00
  87.75  178.0   178.0     1.7    109.8   0.0      0.0         0.00
  88.00  178.0   178.0     1.8    108.0   0.0      0.0         0.00
  88.25  178.0   178.0     1.9    106.3   0.0      0.0         0.00
  88.50  178.0   178.0     2.0    104.5   0.0      0.0         0.00
  88.75  178.0   178.0     2.1    102.8   0.0      0.0         0.00
  89.00  178.0   178.0     2.2    101.0   0.0      0.0         0.00
  89.25  178.0   178.0     2.3    99.3    0.0      0.0         0.00
  89.50  178.0   178.0     2.4    97.5    0.0      0.0         0.00
  89.75  178.0   178.0     2.5    95.8    0.0      0.0         0.00
  90.00  178.0   178.0     2.6    94.0    0.0      0.0         0.00
  90.25  178.0   178.0     2.7    92.3    0.0      0.0         0.00
  90.50  178.0   178.0     2.8    90.5    0.0      0.0         0.00
  90.75  178.0   178.0     2.9    88.8    0.0      0.0         0.00
  91.00  178.0   178.0     3.0    87.0    0.0      0.0         0.00
  91.25  178.0   178.0     3.1    85.3    0.0      0.0         0.00
  91.50  178.0   178.0     3.2    83.5    0.0      0.0         0.00
  91.75  178.0   178.0     3.3    81.8    0.0      0.0         0.00
  92.00  178.0   178.0     3.4    80.0    0.0      0.0         0.00
  92.25  178.0   178.0     3.5    78.3    0.0      0.0         0.00
  92.50  178.0   178.0     3.6    76.5    0.0      0.0         0.00
  92.75  178.0   178.0     3.7    74.8    0.0      0.0         0.00
  93.00  178.0   178.0     3.8    73.0    0.0      0.0         0.00
  93.25  178.0   178.0     3.9    71.3    0.0      0.0         0.00
  93.50  178.0   178.0     4.0    69.5    0.0      0.0         0.00
  93.75  178.0   178.0     4.1    67.8    0.0      0.0         0.00
  94.00  178.0   178.0     4.2    66.0    0.0      0.0         0.00
  94.25  178.0   178.0     4.3    64.3    0.0      0.0         0.00
  94.50  178.0   178.0     4.4    62.5    0.0      0.0         0.00
  94.75  178.0   178.0     4.5    60.8    0.0      0.0         0.00
  95.00  178.0   178.0     4.6    59.0    0.0      0.0         0.00
  95.25  178.0   178.0     4.7    57.3    0.0      0.0         0.00
  95.50  178.0   178.0     4.8    55.5    0.0      0.0         0.00
  95.75  178.0   178.0     4.9    53.8    0.0      0.0         0.00
  96.00  178.0   178.0     5.0    52.0    0.0      0.0         0.00
  96.25  178.0   178.0     5.1    50.3    0.0      0.0         0.00
  96.50  178.0   178.0     5.2    48.5    0.0      0.0         0.00
  96.75  178.0   178.0     5.3    46.8    0.0      0.0         0.00
  97.00  178.0   178.0     5.4    45.0    0.0      0.0         0.00
  97.25  178.0   178.0     5.5    43.3    0.0      0.0         0.00
  97.50  178.0   178.0     5.6    41.5    0.0      0.0         0.00
  97.75  178.0   178.0     5.7    39.8    0.0      0.0         0.00
  98.00  178.0   178.0     5.8    38.0    0.0      0.0         0.00
  98.25  178.0   178.0     5.9    36.3    0.0      0.0         0.00
  98.50  178.0   178.0     6.0    34.5    0.0      0.0         0.00
  98.75  178.0   178.0     6.1    32.8    0.0      0.0         0.00
  99.00  178.0   178.0     6.2    31.0    0.0      0.0         0.00
  99.25  178.0   178.0     6.3    29.3    0.0      0.0         0.00
  99.50  178.0   178.0     6.4    27.5    0.0      0.0         0.00
  99.75  178.0   178.0     6.5    25.8    0.0      0.0         0.00
 100.00  178.0   178.0     6.6    24.0    0.0      0.0         0.00
 100.25  178.0   178.0     6.7    22.3    0.0      0.0         0.00
 100.50  178.0   178.0     6.8    20.5    0.0      0.0         0.00
 100.75  178.0   178.0     6.9    18.8    0.0      0.0         0.00
 101.00  178.0   178.0     7.0    17.0    0.0      0.0         0.00
 101.25  178.0   178.0     7.1    15.3    0.0      0.0         0.00
 101.50  178.0   178.0     7.2    13.5    0.0      0.0         0.00
 101.75  178.0   178.0     7.3    11.8    0.0      0.0         0.00
 102.00  178.0   178.0     7.4    10.0    0.0      0.0         0.00
 102.25  178.0   178.0     7.5    8.3     0.0      0.0         0.00
 102.50  178.0   178.0     7.6    6.5     0.0      0.0         0.00
 102.75  178.0   178.0     7.7    4.8     0.0      0.0         0.00
 103.00  178.0   178.0     7.8    3.0     0.0      0.0         0.00
 103.25  178.0   178.0     7.9    1.3     0.0      0.0         0.00
 103.50  178.0   178.0     8.0    359.5   0.0      0.0         0.00
 103.75  178.0   178.0     8.1    357.8   0.0      0.0         0.00
 104.00  178.0   178.0     8.2    356.0   0.0      0.0         0.00
 104.25  178.0   178.0     8.3    354.3   0.0      0.0         0.00
 104.50  178.0   178.0     8.4    352.5   0.0      0.0         0.00
 104.75  178.0   178.0     8.5    350.8   0.0      0.0         0.00
 105.00  178.0   178.0     8.6    349.0   0.0      0.0         0.00
 105.25  178.0   178.0     8.7    347.3   0.0      0.0         0.00
 105.50  178.0   178.0     8.8    345.5   0.0      0.0         0.00
 105.75  178.0   178.0     8.9    343.8   0.0      0.0         0.00
 106.00  178.0   178.0     9.0    342.0   0.0      0.0         0.00
 106.25  178.0   178.0     9.1    340.3   0.0      0.0         0.00
 106.50  178.0   178.0     9.2    338.5   0.0      0.0         0.00
 106.75  178.0   178.0     9.3    336.8   0.0      0.0         0.00
 107.00  178.0   178.0     9.4    335.0   0.0      0.0         0.00
 107.25  178.0   178.0     9.5    333.3   0.0      0.0         0.00
 107.50  178.0   178.0     9.6    331.5   0.0      0.0         0.00
 107.75  178.0   178.0     9.7    329.8   0.0      0.0         0.00
 108.00  178.0   178.0     9.8    328.0   0.0      0.0         0.00
 108.25  178.0   178.0     9.9    326.3   0.0      0.0         0.00
 108.50  178.0   178.0    10.0    324.5   0.0      0.0         0.00
 108.75  178.0   178.0    10.1    322.8   0.0      0.0         0.00
 109.00  178.0   178.0    10.2    321.0   0.0      0.0         0.00
 109.25  178.0   178.0    10.3    319.3   0.0      0.0         0.00
 109.50  178.0   178.0    10.4    317.5   0.0      0.0         0.00
 109.75  178.0   178.0    10.5    315.8   0.0      0.0         0.00
 110.00  178.0   178.0    10.6    314.0   0.0      0.0         0.00
 110.25  178.0   178.0    10.7    312.3   0.0      0.0         0.00
 110.50  178.0   178.0    10.8    310.5   0.0      0.0         0.00
 110.75  178.0   178.0    10.9    308.8   0.0      0.0         0.00
 111.00  178.0   178.0    11.0    307.0   0.0      0.0         0.00
 111.25  178.0   178.0    11.1    305.3   0.0      0.0         0.00
 111.50  178.0   178.0    11.2    303.5   0.0      0.0         0.00
 111.75  178.0   178.0    11.3    301.8   0.0      0.0         0.00
 112.00  178.0   178.0    11.4    300.0   0.0      0.0         0.00
 112.25  178.0   178.0    11.5    298.3   0.0      0.0         0.00
 112.50  178.0   178.0    11.6    296.5   0.0      0.0         0.00
 112.75  178.0   178.0    11.7    294.8   0.0      0.0         0.00
 113.00  178.0   178.0    11.8    293.0   0.0      0.0         0.00
 113.25  178.0   178.0    11.9    291.3   0.0      0.0         0.00
 113.50  178.0   178.0    12.0    289.5   0.0      0.0         0.00
 113.75  178.0   178.0    12.1    287.8   0.0      0.0         0.00
 114.00  178.0   178.0    12.2    286.0   0.0      0.0         0.00
 114.25  178.0   178.0    12.3    284.3   0.0      0.0         0.00
 114.50  178.0   178.0    12.4    282.5   0.0      0.0         0.00
 114.75  178.0   178.0    12.5    280.8   0.0      0.0         0.00
 115.00  178.0   178.0    12.6    279.0   0.0      0.0         0.00
 115.25  178.0   178.0    12.7    277.3   0.0      0.0         0.00
 115.50  178.0   178.0    12.8    275.5   0.0      0.0         0.00
 115.75  178.0   178.0    12.9    273.8   0.0      0.0         0.00
 116.00  178.0   178.0    13.0    272.0   0.0      0.0         0.00
 116.25  178.0   178.0    13.1    270.3   0.0      0.0         0.00
 116.50  178.0   178.0    13.2    268.5   0.0      0.0         0.00
 116.75  178.0   178.0    13.3    266.8   0.0      0.0         0.00
 117.00  178.0   178.0    13.4    265.0   0.0      0.0         0.00
 117.25  178.0   178.0    13.5    263.3   0.0      0.0         0.00
 117.50  178.0   178.0    13.6    261.5   0.0      0.0         0.00
 117.75  178.0   178.0    13.7    259.8   0.0      0.0         0.00
 118.00  178.0   178.0    13.8    258.0   0.0      0.0         0.00
 118.25  178.0   178.0    13.9    256.3   0.0      0.0         0.00
 118.50  178.0   178.0    14.0    254.5   0.0      0.0         0.00
 118.75  178.0   178.0    14.1    252.8   0.0      0.0         0.00
 119.00  178.0   178.0    14.2    251.0   0.0      0.0         0.00
 119.25  178.0   178.0    14.3    249.3   0.0      0.0         0.00
 119.50  178.0   178.0    14.4    247.5   0.0      0.0         0.00
 119.75  178.0   178.0    14.5    245.8   0.0      0.0         0.00
 120.00  178.0   178.0    14.6    244.0   0.0      0.0         0.00
 120.25  178.0   178.0    14.7    242.3   0.0      0.0         0.00
 120.50  178.0   178.0    14.8    240.5   0.0      0.0         0.00
 120.75  178.0   178.0    14.9    238.8   0.0      0.0         0.00
 121.00  178.0   178.0    15.0    237.0   0.0      0.0         0.00
 121.25  178.0   178.0    15.1    235.3   0.0      0.0         0.00
 121.50  178.0   178.0    15.2    233.5   0.0      0.0         0.00
 121.75  178.0   178.0    15.3    231.8   0.0      0.0         0.00
 122.00  178.0   178.0    15.4    230.0   0.0      0.0         0.00
 122.25  178.0   178.0    15.5    228.3   0.0      0.0         0.00
 122.50  178.0   178.0    15.6    226.5   0.0      0.0         0.00
 122.75  178.0   178.0    15.7    224.8   0.0      0.0         0.00
 123.00  178.0   178.0    15.8    223.0   0.0      0.0         0.00
 123.25  178.0   178.0    15.9    221.3   0.0      0.0         0.00
 123.50  178.0   178.0    16.0    219.5   0.0      0.0         0.00
 123.75  178.0   178.0    16.1    217.8   0.0      0.0         0.00
 124.00  178.0   178.0    16.2    216.0   0.0      0.0         0.00
 124.25  178.0   178.0    16.3    214.3   0.0      0.0         0.00
 124.50  178.0   178.0    16.4    212.5   0.0      0.0         0.00
 124.75  178.0   178.0    16.5    210.8   0.0      0.0         0.00
 125.00  178.0   178.0    16.6    209.0   0.0      0.0         0.00
 125.25  178.0   178.0    16.7    207.3   0.0      0.0         0.00
 125.50  178.0   178.0    16.8    205.5   0.0      0.0         0.00
 125.75  178.0   178.0    16.9    203.8   0.0      0.0         0.00
 126.00  178.0   178.0    17.0    202.0   0.0      0.0         0.00
 126.25  178.0   178.0    17.1    200.3   0.0      0.0         0.00
 126.50  178.0   178.0    17.2    198.5   0.0      0.0         0.00
 126.75  178.0   178.0    17.3    196.8   0.0      0.0         0.00
 127.00  178.0   178.0    17.4    195.0   0.0      0.0         0.00
 127.25  178.0   178.0    17.5    193.3   0.0      0.0         0.00
 127.50  178.0   178.0    17.6    191.5   0.0      0.0         0.00
 127.75  178.0   178.0    17.7    189.8   0.0      0.0         0.00
 128.00  178.0   178.0    17.8    188.0   0.0      0.0         0.00
 128.25  178.0   178.0    17.9    186.3   0.0      0.0         0.00
 128.50  178.0   178.0    18.0    184.5   0.0      0.0         0.00
 128.75  178.0   178.0    18.1    182.8   0.0      0.0         0.00
 129.00  178.0   178.0    18.2    181.0   0.0      0.0         0.00
 129.25  178.0   178.0    18.3    179.3   0.0      0.0         0.00
 129.50  178.0   178.0    18.4    177.5   0.0      0.0         0.00
 129.75  178.0   178.0    18.5    175.8   0.0      0.0         0.00
 130.00  178.0   178.0    18.6    174.0   0.0      0.0         0.00
 130.25  178.0   178.0    18.7    172.3   0.0      0.0         0.00
 130.50  178.0   178.0    18.8    170.5   0.0      0.0         0.00
 130.75  178.0   178.0    18.9    168.8   0.0      0.0         0.00
 131.00  178.0   178.0    19.0    167.0   0.0      0.0         0.00
 131.25  178.0   178.0    19.1    165.3   0.0      0.0         0.00
 131.50  178.0   178.0    19.2    163.5   0.0      0.0         0.00
 131.75  178.0   178.0    19.3    161.8   0.0      0.0         0.00
 132.00  178.0   178.0    19.4    160.0   0.0      0.0         0.00
 132.25  178.0   178.0    19.5    158.3   0.0      0.0         0.00
 132.50  178.0   178.0    19.6    156.5   0.0      0.0         0.00
 132.75  178.0   178.0    19.7    154.8   0.0      0.0         0.00
 133.00  178.0   178.0    19.8    153.0   0.0      0.0         0.00
 133.25  178.0   178.0    19.9    151.3   0.0      0.0         0.00
 133.50  178.0   178.0    20.0    149.5   0.0      0.0         0.00
 133.75  178.0   178.0    20.1    147.8   0.0      0.0         0.00
 134.00  178.0   178.0    20.2    146.0   0.0      0.0         0.00
 134.25  178.0   178.0    20.3    144.3   0.0      0.0         0.00
 134.50  178.0   178.0    20.4    142.5   0.0      0.0         0.00
 134.75  178.0   178.0    20.5    140.8   0.0      0.0         0.00
 135.00  178.0   178.0    20.6    139.0   0.0      0.0         0.00
 135.25  178.0   178.0    20.7    137.3   0.0      0.0         0.00
 135.50  178.0   178.0    20.8    135.5   0.0      0.0         0.00
 135.75  178.0   178.0    20.9    133.8   0.0      0.0         0.00
 136.00  178.0   178.0    21.0    132.0   0.0      0.0         0.00
 136.25  178.0   178.0    21.1    130.3   0.0      0.0         0.00
 136.50  178.0   178.0    21.2    128.5   0.0      0.0         0.00
 136.75  178.0   178.0    21.3    126.8   0.0      0.0         0.00
 137.00  178.0   178.0    21.4    125.0   0.0      0.0         0.00
 137.25  178.0   178.0    21.5    123.3   0.0      0.0         0.00
 137.50  178.0   178.0    21.6    121.5   0.0      0.0         0.00
 137.75  178.0   178.0    21.7    119.8   0.0      0.0         0.00
 138.00  178.0   178.0    21.8    118.0   0.0      0.0         0.00
 138.25  178.0   178.0    21.9    116.3   0.0      0.0         0.00
 138.50  178.0   178.0    22.0    114.5   0.0      0.0         0.00
 138.75  178.0   178.0    22.1    112.8   0.0      0.0         0.00
 139.00  178.0   178.0    22.2    111.0   0.0      0.0         0.00
 139.25  178.0   178.0    22.3    109.3   0.0      0.0         0.00
 139.50  178.0   178.0    22.4    107.5   0.0      0.0         0.00
 139.75  178.0   178.0    22.5    105.8   0.0      0.0         0.00
 140.00  178.0   178.0    22.6    104.0   0.0      0.0         0.00
 140.25  178.0   178.0    22.7    102.3   0.0      0.0         0.00
 140.50  178.0   178.0    22.8    100.5   0.0      0.0         0.00
 140.75  178.0   178.0    22.9     98.8   0.0      0.0         0.00
 141.00  178.0   178.0    23.0     97.0   0.0      0.0         0.00
 141.25  178.0   178.0    23.1     95.3   0.0      0.0         0.00
 141.50  178.0   178.0    23.2     93.5   0.0      0.0         0.00
 141.75  178.0   178.0    23.3     91.8   0.0      0.0         0.00
 142.00  178.0   178.0    23.4     90.0   0.0      0.0         0.00
 142.25  178.0   178.0    23.5     88.3   0.0      0.0         0.00
 142.50  178.0   178.0    23.6     86.5   0.0      0.0         0.00
 142.75  178.0   178.0    23.7     84.8   0.0      0.0         0.00
 143.00  178.0   178.0    23.8     83.0   0.0      0.0         0.00
 143.25  178.0   178.0    23.9     81.3   0.0      0.0         0.00
 143.50  178.0   178.0    24.0     79.5   0.0      0.0         0.00
 143.75  178.0   178.0    24.1     77.8   0.0      0.0         0.00
 144.00  178.0   178.0    24.2     76.0   0.0      0.0         0.00
 144.25  178.0   178.0    24.3     74.3   0.0      0.0         0.00
 144.50  178.0   178.0    24.4     72.5   0.0      0.0         0.00
 144.75  178.0   178.0    24.5     70.8   0.0      0.0         0.00
 145.00  178.0   178.0    24.6     69.0   0.0      0.0         0.00
 145.25  178.0   178.0    24.7     67.3   0.0      0.0         0.00
 145.50  178.0   178.0    24.8     65.5   0.0      0.0         0.00
 145.75  178.0   178.0    24.9     63.8   0.0      0.0         0.00
 146.00  178.0   178.0    25.0     62.0   0.0      0.0         0.00
 146.25  178.0   178.0    25.1     60.3   0.0      0.0         0.00
 146.50  178.0   178.0    25.2     58.5   0.0      0.0         0.00
 146.75  178.0   178.0    25.3     56.8   0.0      0.0         0.00
 147.00  178.0   178.0    25.4     55.0   0.0      0.0         0.00
 147.25  178.0   178.0    25.5     53.3   0.0      0.0         0.00
 147.50  178.0   178.0    25.6     51.5   0.0      0.0         0.00
 147.75  178.0   178.0    25.7     49.8   0.0      0.0         0.00
 148.00  178.0   178.0    25.8     48.0   0.0      0.0         0.00
 148.25  178.0   178.0    25.9     46.3   0.0      0.0         0.00
 148.50  178.0   178.0    26.0     44.5   0.0      0.0         0.00
 148.75  178.0   178.0    26.1     42.8   0.0      0.0         0.00
 149.00  178.0   178.0    26.2     41.0   0.0      0.0         0.00
 149.25  178.0   178.0    26.3     39.3   0.0      0.0         0.00
 149.50  178.0   178.0    26.4     37.5   0.0      0.0         0.00
 149.75  178.0   178.0    26.5     35.8   0.0      0.0         0.00
 150.00  178.0   178.0    26.6     34.0   0.0      0.0         0.00
 150.25  178.0   178.0    26.7     32.3   0.0      0.0         0.00
 150.50  178.0   178.0    26.8     30.5   0.0      0.0         0.00
 150.75  178.0   178.0    26.9     28.8   0.0      0.0         0.00
 151.00  178.0   178.0    27.0     27.0   0.0      0.0         0.00
 151.25  178.0   178.0    27.1     25.3   0.0      0.0         0.00
 151.50  178.0   178.0    27.2     23.5   0.0      0.0         0.00
 151.75  178.0   178.0    27.3     21.8   0.0      0.0         0.00
 152.00  178.0   178.0    27.4     20.0   0.0      0.0         0.00
 152.25  178.0   178.0    27.5     18.3   0.0      0.0         0.00
 152.50  178.0   178.0    27.6     16.5   0.0      0.0         0.00
 152.75  178.0   178.0    27.7     14.8   0.0      0.0         0.00
 153.00  178.0   178.0    27.8     13.0   0.0      0.0         0.00
 153.25  178.0   178.0    27.9     11.3   0.0      0.0         0.00
 153.50  178.0   178.0    28.0      9.5   0.0      0.0         0.00
 153.75  178.0   178.0    28.1      7.8   0.0      0.0         0.00
 154.00  178.0   178.0    28.2      6.0   0.0      0.0         0.00
 154.25  178.0   178.0    28.3      4.3   0.0      0.0         0.00
 154.50  178.0   178.0    28.4      2.5   0.0      0.0         0.00
 154.75  178.0   178.0    28.5      0.8   0.0      0.0         0.00
 155.00  178.0   178.0    28.6    359.0   0.0      0.0         0.00
 155.25  178.0   178.0    28.7    357.3   0.0      0.0         0.00
 155.50  178.0   178.0    28.8    355.5   0.0      0.0         0.00
 155.75  178.0   178.0    28.9    353.8   0.0      0.0         0.00
 156.00  178.0   178.0    29.0    352.0   0.0      0.0         0.00
 156.25  178.0   178.0    29.1    350.3   0.0      0.0         0.00
 156.50  178.0   178.0    29.2    348.5   0.0      0.0         0.00
 156.75  178.0   178.0    29.3    346.8   0.0      0.0         0.00
 157.00  178.0   178.0    29.4    345.0   0.0      0.0         0.00
 157.25  178.0   178.0    29.5    343.3   0.0      0.0         0.00
 157.50  178.0   178.0    29.6    341.5   0.0      0.0         0.00
 157.75  178.0   178.0    29.7    339.8   0.0      0.0         0.00
 158.00  178.0   178.0    29.8    338.0   0.0      0.0         0.00
 158.25  178.0   178.0    29.9    336.3   0.0      0.0         0.00
 158.50  178.0   178.0    30.0    334.5   0.0      0.0         0.00
 158.75  178.0   178.0    30.1    332.8   0.0      0.0         0.00
 159.00  178.0   178.0    30.2    331.0   0.0      0.0         0.00
 159.25  178.0   178.0    30.3    329.3   0.0      0.0         0.00
 159.50  178.0   178.0    30.4    327.5   0.0      0.0         0.00
 159.75  178.0   178.0    30.5    325.8   0.0      0.0         0.00
 160.00  178.0   178.0    30.6    324.0   0.0      0.0         0.00
 160.25  178.0   178.0    30.7    322.3   0.0      0.0         0.00
 160.50  178.0   178.0    30.8    320.5   0.0      0.0         0.00
 160.75  178.0   178.0    30.9    318.8   0.0      0.0         0.00
 161.00  178.0   178.0    31.0    317.0   0.0      0.0         0.00
 161.25  178.0   178.0    31.1    315.3   0.0      0.0         0.00
 161.50  178.0   178.0    31.2    313.5   0.0      0.0         0.00
 161.75  178.0   178.0    31.3    311.8   0.0      0.0         0.00
 162.00  178.0   178.0    31.4    310.0   0.0      0.0         0.00
 162.25  178.0   178.0    31.5    308.3   0.0      0.0         0.00
 162.50  178.0   178.0    31.6    306.5   0.0      0.0         0.00
 162.75  178.0   178.0    31.7    304.8   0.0      0.0         0.00
 163.00  178.0   178.0    31.8    303.0   0.0      0.0         0.00
 163.25  178.0   178.0    31.9    301.3   0.0      0.0         0.00
 163.50  178.0   178.0    32.0    299.5   0.0      0.0         0.00
 163.75  178.0   178.0    32.1    297.8   0.0      0.0         0.00
 164.00  178.0   178.0    32.2    296.0   0.0      0.0         0.00
 164.25  178.0   178.0    32.3    294.3   0.0      0.0         0.00
 164.50  178.0   
```



RUN	BOREHOLE RECORD			CASING RECORD			
NUMBER	BIT	FROM	TO	SIZE	WEIGHT	FROM	TO
FIVE	156MM	2,1M	TO	178MM	N/A	SURFACE	2,1M

EQUIPMENT	RUN 1	RUN 2	RUN 3	RUN 4
VERT/SIP	233/233			

REMARKS

DIPMETER ANALYSIS

SYSTEM CONFIGURATION DATES: LOGGED 8-MAR-1993 PROCESSED 8-MAR-1993 PLOTTED

ALL INTERPRETATIONS ARE OPINIONS BASED ON INFERENCES FROM ELECTRICAL OR OTHER MEASUREMENTS AND WE CANNOT, AND DO NOT, GUARANTEE THE ACCURACY OR CORRECTNESS OF ANY INTERPRETATIONS, AND WE SHALL NOT, EXCEPT IN THE CASE OF GROSS OR WILLFUL NEGLIGENCE ON OUR PART, BE LIABLE OR RESPONSIBLE FOR ANY LOSS, COSTS, DAMAGES OR EXPENSES INCURRED OR SUSTAINED BY ANYONE RESULTING FROM ANY INTERPRETATION MADE BY ANY OF OUR OFFICERS, AGENTS OR EMPLOYEES. THESE INTERPRETATIONS ARE ALSO SUBJECT TO OUR GENERAL TERMS AND CONDITIONS IN OUR PRICE SCHEDULE.

MAIN LOG

DEPTH BASED DATA - MAXIMUM SAMPLING INCREMENT 10CM. RECORDED ON 2-SEP-1993 AT 19:45

FILENAME: DIPSHOW.C28 RUN 33: MAIN LOG PLOTTED ON 03-SEP-1993 AT 09:20

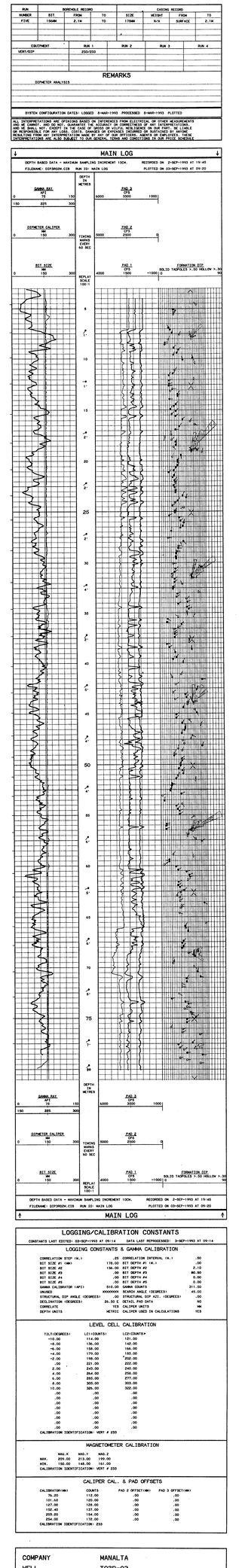

GAMMA RAY
GR
API
0
75
150
150
225
300
DEPTH IN METRES
PAD 3
CPS
6000
5000
1000
DIPMETER CALIPER
CALI
IN
0
150
300
TICKING MARKS EVERY 60 SEC
PAD 2
CPS
5000
2500
0
BIT SIZE
BS
IN
0
150
300
REPLAT SCALE 100:1
PAD 1
CPS
4000
1500
+1000
0
FORMATION DIP
SOLID TADPOLES = DD YELLOW >-30
90

DEPTH BASED DATA - MAXIMUM SAMPLING INCREMENT 10CM. RECORDED ON 2-SEP-1993 AT 19:45

FILENAME: DIPSHOW.C28 RUN 33: MAIN LOG PLOTTED ON 03-SEP-1993 AT 09:20

MAIN LOG

LOGGING/CALIBRATION CONSTANTS

CONSTANTS LAST EDITED: 03-SEP-1993 AT 09:14 DATA LAST REPROCESSED: 3-SEP-1993 AT 09:14

LOGGING CONSTANTS & GAMMA CALIBRATION

CORRELATION STEP (M.)	.25	CORRELATION INTERVAL (M.)	.50
BIT SIZE #1 (MM)	178.00	BIT DEPTH #1 (M.)	.00
BIT SIZE #2	156.00	BIT DEPTH #2	2.10
BIT SIZE #3	.00	BIT DEPTH #3	80.30
BIT SIZE #4	.00	BIT DEPTH #4	0.00
BIT SIZE #5	.00	BIT DEPTH #5	0.00
GAMMA CALIBRATOR (API)	510.00	GAMMA COUNTS	311.50
UNUSED	XXXXXXXX	BEARSH ANGLE (DEGREES)	45.00
STRUCTURAL DIP ANGLE (DEGREES)	.00	STRUCTURAL DIP AZI. (DEGREES)	.00
DECLINATION (DEGREES)	25.50 E	DETAIL PAD DATA	NO
CORRELATE	YES	CALIPER UNITS	MM
DEPTH UNITS	METRES	CALIPER USED IN CALCULATIONS	YES

LEVEL CELL CALIBRATION

TILT(DEGREES)	LC1(COUNTS)	LC2(COUNTS)
+10.00	114.00	121.00
+6.00	136.00	140.00
+5.00	158.00	166.00
+4.00	179.00	185.00
+2.00	199.00	202.00
.00	221.00	221.00
2.00	242.00	240.00
4.00	264.00	258.00
5.00	285.00	277.00
6.00	305.00	303.00
10.00	326.00	328.00
.00	.00	.00
.00	.00	.00
.00	.00	.00
.00	.00	.00
.00	.00	.00
.00	.00	.00
.00	.00	.00

CALIBRATION IDENTIFICATION: VERT # 233

MAGNETOMETER CALIBRATION

	MAG.X	MAG.Y	MAG.Z
MAX.	209.00	213.00	199.00
MIN.	150.00	144.00	161.00

CALIBRATION IDENTIFICATION: VERT # 233

CALIPER CAL. & PAD OFFSETS

CALIBRATOR(MM)	COUNTS	PAD 2 OFFSET(MM)	PAD 3 OFFSET(MM)
76.20	112.00	.00	.00
101.60	132.00	.00	.00
127.00	151.00	.00	.00
152.40	167.00	.00	.00
203.20	194.00	.00	.00
254.00	172.00	.00	.00

CALIBRATION IDENTIFICATION: 233

COMPANY	MANALTA
WELL	T93R-02
FIELD	SITE # 108
PROVINCE/COUNTY	BRITISH COLUMBIA
COUNTRY/STATE	CANADA

VERTICALITY ANALYSIS

| | | |

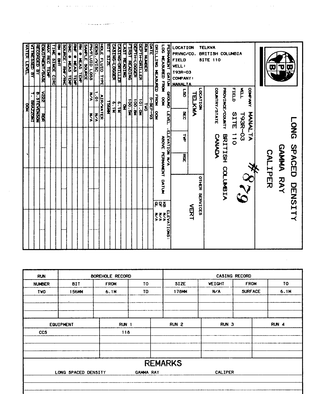

RUN	BOREHOLE RECORD			CASING RECORD			
NUMBER	BIT	FROM	TO	SIZE	WEIGHT	FROM	TO
TWO	155MM	6.1M	TO	178MM	N/A	SURFACE	6.1M

EQUIPMENT	RUN 1	RUN 2	RUN 3	RUN 4
CCS	116			

REMARKS

LONG SPACED DENSITY GAMMA RAY CALIPER

SYSTEM CONFIGURATION DATES: LOGGED 8-MAR-1993 PROCESSED PLOTTED

ALL INTERPRETATIONS ARE OPINIONS BASED ON INFERENCES FROM ELECTRICAL OR OTHER MEASUREMENTS AND WE CANNOT, AND DO NOT GUARANTEE THE ACCURACY OR CORRECTNESS OF ANY INTERPRETATION AND WE SHALL NOT, EXCEPT IN THE CASE OF GROSS OR WILFUL NEGLIGENCE ON OUR PART, BE LIABLE OR RESPONSIBLE FOR ANY LOSS, COSTS, DAMAGES OR EXPENSES INCURRED OR SUSTAINED BY ANYONE RESULTING FROM ANY INTERPRETATION MADE BY ANY OF OUR OFFICERS, AGENTS OR EMPLOYEES. THESE INTERPRETATIONS ARE ALSO SUBJECT TO OUR GENERAL TERMS AND CONDITIONS IN OUR PRICE SCHEDULE.

MAIN LOG

DEPTH BASED DATA - MAXIMUM SAMPLING INCREMENT 100M. RECORDED ON 5-SEP-1993 AT 11:11
FILENAME: BOOMRUN.C2B RUN 02 MAIN LOG PLOTTED ON 05-SEP-1993 AT 12:32

BIT SIZE MILLIMETRES 0 150 300
CALIPER FROM DENSITY MILLIMETRES 0 150 300
GAMMA FROM DENSITY TOOL API 0 75 150 150 225 300
DEPTH IN METRES
TIMING EVERY 60 SEC
REPLOG SCALE 100:1
DENSITY LONG SPACED GM/CC 1 1.50 2 2.50 3

BIT SIZE MILLIMETRES 0 150 300
CALIPER FROM DENSITY MILLIMETRES 0 150 300
GAMMA FROM DENSITY TOOL API 0 75 150 150 225 300
DEPTH IN METRES
TIMING EVERY 60 SEC
REPLOG SCALE 100:1
DENSITY LONG SPACED GM/CC 1 1.50 2 2.50 3

DEPTH BASED DATA - MAXIMUM SAMPLING INCREMENT 0.1M. RECORDED ON 5-SEP-1993 AT 11:11
FILENAME: DELBOOM.C2B RUN 02 MAIN LOG PLOTTED ON 05-SEP-1993 AT 12:32

MAIN LOG

LOGGING/CALIBRATION CONSTANTS

CONSTANTS LAST EDITED: 05-SEP-1993 11:02

LOGGING CONSTANTS

SONDE TYPE (CCS/CCS-DUO)	CCS	SONDE MODE (4CT INV STD)	STD
MUD WEIGHT	1.20	WATER CONTAMINANT	0.00
BARREL VOLUME (CU.M/M)	.121.00	CSNG	0.00
CASING WEIGHT (KG/M)	31.00	MATRIX DENSITY	2.71
CALIPER CONSTANT (MM)	HALLIBURTON	DENSITY OF MUD FILTRATE	1.00
SRD POINT ONE	1.00	SRD POINT TWO	3.00
DENSITY POINT ONE	1.00	DENSITY POINT TWO	3.00
DENSITY SCALAR	1.10	SRD SCALAR	1.40
BIT DEPTH @ WHILE LEVEL (FT-M)	METRES	CALIPER SOURCE FOR PROCESSING	CAL
BIT SIZE 1	178.00	BIT DEPTH 1	0.00
BIT SIZE 2	156.00	BIT DEPTH 2	6.10
BIT SIZE 3	.00	BIT DEPTH 3	101.00
BIT SIZE 4	.00	BIT DEPTH 4	.00
BIT SIZE 5	.00	BIT DEPTH 5	.00

CALIBRATION CONSTANTS

GAMMA CALIBRATOR VALUE 1	510.00	GAMMA COUNT RATE 1	311.55
SRD CALIBRATOR VALUE 1	25000.00	SRD COUNT RATE 1	2588.70
SRD CALIBRATOR VALUE 2	.00	SRD COUNT RATE 2	.00
LSD CALIBRATOR VALUE 1	10000.00	LSD COUNT RATE 1	1342.00
CALIPER RING SIZE 1	76.20	CALIPER COUNT FOR RING 1	529.00
CALIPER RING SIZE 2	101.60	CALIPER COUNT FOR RING 2	565.00
CALIPER RING SIZE 3	127.00	CALIPER COUNT FOR RING 3	640.00
CALIPER RING SIZE 4	152.40	CALIPER COUNT FOR RING 4	696.00
CALIPER RING SIZE 5	203.20	CALIPER COUNT FOR RING 5	816.00
CALIPER RING SIZE 6	254.00	CALIPER COUNT FOR RING 6	912.00
CALIPER CORRECTION	0.00	CALIPER MUD CORRECTION	0.00
DRY HOLE CORRECTION TZ	1.00	DRY HOLE CORRECTION RZ	1.00

COMPANY	MANALTA
WELL	T93R-03
FIELD	SITE 110
PROVINCE/COUNTY	BRITISH COLUMBIA
COUNTRY/STATE	CANADA

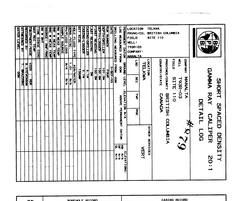

RUN	BOREHOLE RECORD				CASING RECORD			
NUMBER	BIT	FROM	TO	SIZE	WEIGHT	FROM	TO
ZOOM	152MM	6.1M	72	115MM	N/A	SURFACE	6.1M

CALIPER	RUN 1	RUN 2	RUN 3	RUN 4
SSD	115			

REMARKS

SHORT SPACING DENSITY GAMMA RAY - CALIPER 2D-1 DETAIL LOG

BOTTOM CONFIGURATION DATA: LOGGED 8-MAR-1990 PROCESSED 8-MAR-1990 PLOTTED

ALL INTERPRETATIONS ARE OPINIONS BASED ON INFERENCES FROM ELECTRICAL OR OTHER MEASUREMENTS AND WE CANNOT, AND DO NOT GUARANTEE THE ACCURACY OR CORRECTNESS OF ANY INTERPRETATION, AND WE SHALL NOT, EXCEPT IN THE CASE OF GROSS OR WILLFUL NEGLIGENCE ON OUR PART, BE LIABLE OR RESPONSIBLE FOR ANY LOSS, COSTS, DAMAGES OR EXPENSES INCURRED OR SUSTAINED BY ANYONE RESULTING FROM ANY INTERPRETATION MADE BY ANY OF OUR OFFICERS, AGENTS OR EMPLOYEES. THESE INTERPRETATIONS ARE ALSO SUBJECT TO OUR GENERAL TERMS AND CONDITIONS AS SET FORTH IN OUR CURRENT PRICE SCHEDULE.

DETAIL SECTION

DEPTH BASED DATA - MACKAY SAMPLING INCREMENT 10M. RECORDED ON 8-MAR-1990 AT 17:11

FILENAME: DENSHORA.DIR RUN 2D: DETAIL SECTION PLOTTED ON 8-MAR-1990 AT 23:56

BIT SIZE
MILLIMETRES
115
300

CALIPER (FROM DENSITY)
MILLIMETRES
115
300

CASING
SHOES
AND
BIT SIZ

GAMMA RAY (DENSITY) 150L
0
75
150

DEPTH
SCALE
METRES

DEN RECALCULATION (DENSITY)
2600
25000
27000
11000
14000

96
97
98
99
70
71
72
73
74
75
76
77
78
79
80
81
82
83
84
85
86
87
88
89
90
91
92
93
94
95
96

BIT SIZE
MILLIMETRES
115
300

CALIPER (FROM DENSITY)
MILLIMETRES
115
300

CASING
SHOES
AND
BIT SIZ

GAMMA RAY (DENSITY) 150L
0
75
150

DEPTH
SCALE
METRES

DEN RECALCULATION (DENSITY)
2600
25000
27000
11000
14000

DEPTH BASED DATA - MACKAY SAMPLING INCREMENT 10M. RECORDED ON 8-MAR-1990 AT 17:11

FILENAME: DENSHORA.DIR RUN 2D: DETAIL SECTION PLOTTED ON 8-MAR-1990 AT 23:56

DETAIL SECTION

LOGGING/CALIBRATION CONSTANTS

CONSTANTS LAST EDITED: 20-SEP-1990 AT 11:00 DATA LAST REPROCESSED: 8-MAR-1990 AT 13:09

LOGGING CONSTANTS

RANGE TYPE (300-225-30)	225	GAMMA MODE (HAT,SPC,STD)	STD
MUD WEIGHT	1.20	STDOF (DEFT1ECENT	0.50
MUD VISCOSITY (SECONDS)	45.00	FLUID LEVEL	0.00
CALIPER ARM CORRECTION	25.40	MATRIX DENSITY	2.71
CALIPER (METRIC OR INCH)	MILLIMETRE	DENSITY OF MUD FILTRATE	1.00
CASING ID	115	DENSITY OF MUD	1.20
DENSITY POINT ONE	1.00	DENSITY WEIGHT	0.00
DENSITY - SCALAR	1.00	DEN. SCALAR	-1.40
DENSITY (0 = WATER LEVEL, +VE = ABOVE, -VE = BELOW)	0.00	DEN. SOURCE FOR PROCESSING	2.71
BIT SIZE 1	178.00	DEPTH 1	0.00
BIT SIZE 2	156.00	DEPT 2	6.10
BIT SIZE 3	.00	DEPTH 3	72.00
BIT SIZE 4	.00	DEPTH 4	.00
BIT SIZE 5	.00	DEPTH 5	.00

CALIBRATION CONSTANTS

GAMMA CALIBRATOR VALUE 1	510.20	GAMMA COUNT RATE 1	311.00
DEN. CALIBRATOR VALUE 1	25000.00	DEN. COUNT RATE 1	2500.70
GAMMA CALIBRATOR VALUE 2	.00	GAMMA COUNT RATE 2	.00
S/R CALIBRATOR VALUE 2	13000.00	S/R COUNT RATE	1560.00
CALIPER RING SIZE 1	76.20	CALIPER COUNT FOR RING 1	529.00
CALIPER RING SIZE 2	127.00	CALIPER COUNT FOR RING 2	1058.00
CALIPER RING SIZE 3	177.80	CALIPER COUNT FOR RING 3	1440.00
CALIPER RING SIZE 4	152.40	CALIPER COUNT FOR RING 4	1296.00
CALIPER RING SIZE 5	.00	CALIPER COUNT FOR RING 5	.00
CALIPER RING SIZE 6	.00	CALIPER COUNT FOR RING 6	.00
DEV HOLE CORRECTION 1	0.00	DEV HOLE CORRECTION 47	0.00
DEV HOLE CORRECTION 12	1.00	DEV HOLE CORRECTION 48	1.00

COMPANY	MANALTA
WELL	TX9R-03
FIELD	SITE 110
PROVINCE/COUNTY	BRITISH COLUMBIA
COUNTRY/STATE	CANADA

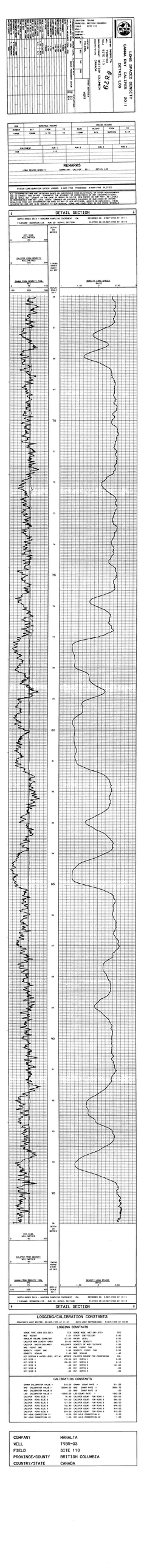

RUN NUMBER	BOREHOLE RECORD BIT	FROM	TO	CASING RECORD SIZE	WEIGHT	FROM	TO
THREE	152MM	0.174	1170	178MM	N/A	SURFACE	0.174

EQUIPMENT	RUN 1	RUN 2	RUN 3	RUN 4
615	174			

REMARKS

LDNG SPACED DENSITY.

SYSTEM CONFIGURATION DATA(S LOGGED 9-MAR-1993 PRECEDED 9-MAR-1993 PLOTTED

THE INTERPRETATION OF HYDROCARBONS FROM THE INTERPRETATION OF WELLSITE MEASUREMENTS WILL ALWAYS INVOLVE A DEGREE OF UNCERTAINTY. SCHLUMBERGER CANNOT ACCEPT RESPONSIBILITY FOR ANY INTERPRETATIONS MADE BY ITS OFFICERS, AGENTS OR EMPLOYEES. THESE INTERPRETATIONS ARE ALSO SUBJECT TO OUR GENERAL TERMS AND CONDITIONS AS SET OUT IN OUR CURRENT PRICE SCHEDULE.

DETAIL SECTION

DEPTH RANGE DATA = MACKAN SAMPLING INCREMENT 10M. RECORDED ON 9-SEP-1993 AT 11:11
FILENAME: SDOMMCOA.DIR RUN 20: DETAIL SECTION. PLOTTED ON 20-SEP-1993 AT 13:19

BIT SIZE
METRES
0 300

CALIPER FROM DENSITY
MILLIMETRES
0 300

GAMMA RAY
API UNITS
0 150

GAMMA FROM DENSITY TOOL
API
0 150

DEPTH
METRES
SCALE
1/200

DENSITY LONG SPACED
GM/CC
1.95 2.50

DEPTH RANGE DATA = MACKAN SAMPLING INCREMENT 10M. RECORDED ON 9-MAR-1993 AT 11:11
FILENAME: SDOMMCOA.DIR RUN 20: DETAIL SECTION. PLOTTED ON 20-SEP-1993 AT 13:19

DETAIL SECTION

LOGGING/CALIBRATION CONSTANTS

CONSTANTS LAST EDITED 20-SEP-1993 AT 13:07 DATA LAST RETRIEVED 9-SEP-1993 AT 13:09

LOGGING CONSTANTS

BOREHOLE TYPE (SEE ECS DEC)	223	BOREHOLE WIDTH (MET.DEC.SYS)	0.152
BOREHOLE FLUID	1.10	BOREHOLE SALINITY	0.00
ANNULAR VOLUME (CUBIC/M)	127.00	MATRIX DENSITY	2.65
CALIPER MIN LENGTH (CMIN)	25.40	MATRIX DENSITY	2.71
CALIPER MAX LENGTH (CMAX)	406.40	MATRIX DELTA-T	51.00
MRN - POINT ONE	1.00	MRN - POINT TWO	5.00
DENSITY - POINT ONE	1.00	DENSITY - POINT TWO	3.00
DEPTH OFFSET	0.00	DEPTH SHIFT	0.00
BIT DEPTH A WHEN LEVEL =TT.M.	40.000	CALIPER SALINITY FOR FREEZEZONE	ONL
BIT SIZE 2	178.00	BIT DEPTH 2	0.00
BIT SIZE 3	156.00	BIT DEPTH 3	0.110
BIT SIZE 4	.00	BIT DEPTH 4	100.00
BIT SIZE 5	.00	BIT DEPTH 5	.00
BIT SIZE 6	.00	BIT DEPTH 6	.00

CALIBRATION CONSTANTS

GAMMA RAY CALIBRATION VALUE 1	510.00	GAMMA COUNT RATE 1	511.00
MRN CALIBRATION VALUE 1	2500.00	MRN COUNT RATE 1	2500.00
MRN CALIBRATION VALUE 2	0.00	MRN COUNT RATE 2	0.00
LSD CALIBRATION VALUE 1	15000.00	LSD COUNT RATE	1342.00
CALIPER RING SIZE #1	76.20	CALIPER COUNT FOR RING 1	325.00
CALIPER RING SIZE 2	101.60	CALIPER COUNT FOR RING 2	585.00
CALIPER RING SIZE 3	127.00	CALIPER COUNT FOR RING 3	845.00
CALIPER RING SIZE 4	152.40	CALIPER COUNT FOR RING 4	976.00
CALIPER RING SIZE 5	203.20	CALIPER COUNT FOR RING 5	814.00
CALIPER RING SIZE 6	254.00	CALIPER COUNT FOR RING 6	0.00
GAMMA RAY HOLE CORRECTION 11	0.00	MRN HOLE CORRECTION 1#	0.00
DEN HOLE CORRECTION 12	1.00	DEN HOLE CORRECTION 1#	1.00

COMPANY	MANALTA
WELL	T93R=03
FIELD	SITE 110
PROVINCE/COUNTY	BRITISH COLUMBIA
COUNTRY/STATE	CANADA



BPB VERTICALITY ANALYSIS INTERPRETATION NOTES

1. ALL PLOTTED OUTPUT IS AUTOMATICALLY SCALED TO OBTAIN THE BEST VISUAL EFFECT WITHIN THE PHYSICAL SPACE AVAILABLE. THE MAXIMUM SCALES BEING 5000(11 INCHES) AND 4000(11 INCHES), AND THE MINIMUM 1:1.

2. THE ANALYSIS IS DERIVED BY INTEGRATING 100M, RANFLED DATA DOWN THE BOREHOLE. THE LISTING RUNS TWO HOLES OVER A MAXIMUM OF 200 POINTS (3.94 INCHES). THE PLOTTED DATA IS AT 50.00 (100 METRES/ 200 METRES) INTERVALS OR A MAXIMUM OF 100 POINTS (3.94 INCHES) FOR ANALYSIS PLOTTING OVER THE ENTIRE RANGE OF THE BOREHOLE AND THE FINAL BOREHOLE POSITION IS INCLUDED IN THE LISTING.

3. COMPUTED VERTICALITY MAY ONLY BE FULLY DERIVED IN OPEN SECTIONS OF THE BOREHOLE. AWAY FROM THE INFLUENCE OF ANY UNUSUAL MAGNETIC EFFECTS IN THE AZIMUTH CALCULATION AS SHOWN BY THREE SOLID STATE MAGNETOMETERS; SO THE ANALYSIS WILL GENERALLY BEGIN AT THE END OF THE CASING AND ALL BOREHOLE POSITIONAL INFORMATION WILL RELATE TO THIS DEPTH.

4. UP TO TEN CROSS SECTIONS MAY BE REQUESTED FOR ANY BOREHOLE TO BE DISPLAYED AT ANY SCALE +THE DEFAULT SCALE IS THAT OF THE CROSS-SECTION FOR THE ENTIRE HOLE+.

5. BOREHOLE POSITIONAL ERROR IS DERIVED ASSUMING THE FOLLOWING PARAMETERS.

	TILT(DEGREES)	AZIMUTH(DEGREES)
TYPICAL ERROR	+/- 0.25	+/- 0.50
MAXIMUM ERROR	+/- 0.50	+/- 1.00

6. ERROR ANALYSIS MAY BE CALCULATED AND PLOTTED FROM THE DATA LISTING AS FOLLOWS:

A) PLOT THE COORDINATES FROM THE ERROR LISTING (ADJUSTED FOR ANY KNOWN ERROR) ON A HORIZONTAL PLANE AT THE TRUE VERTICAL DEPTH.
B) DESCRIBE ARCS OF +/- 10 DEGREES AND +/- 15 DEGREES (CENTRE AT THE ORIGIN) THROUGH THE INNER AND OUTER POINTS RESPECTIVELY.
C) CONNECT THE ARCS AT THE EXTREMITIES WITH STRAIGHT LINES TO GIVE THE TYPICAL AND MAXIMUM BOREHOLE POSITIONAL ERROR.

7. GIVEN BELOW IS A FULL DESCRIPTION OF THE PARAMETERS DISPLAYED ON THE ENSUING LISTING:

LOG DEPTH	THE DEPTH RECORDED ON THE FIELD LOGS FOR THE BOREHOLE.
TRUE DEPTH	THE TRUE VERTICAL DEPTH CORRESPONDING TO THE LOG DEPTH; CORRECTED FROM THE SURFACE OF THE BOREHOLE.
HOLE TILT AND AZIMUTH	THE BOREHOLE TILT AND AZIMUTH.
ARIAL COORDINATES	THE COORDINATES NORTH AND EAST FROM THE TANGET ORIGIN.
POLAR COORDINATES	THE POLAR OR RADIAL COORDINATES OF THE BOREHOLE.
ERROR COORDINATES	THE MAXIMUM ERROR COORDINATES CORRESPONDING TO THE TYPICAL AND MAXIMUM TILT ERRORS.

N.B. THE REFERENCE POINT FOR ALL BEARING ANGLES ON THIS LISTING IS GIVEN AT THE TOP OF EACH SHEET.

ALL INTERPRETATIONS ARE OPINIONS BASED ON INFERENCES FROM ELECTRICAL OR OTHER MEASUREMENTS AND WE CANNOT, AND DO NOT, GUARANTEE THE ACCURACY OR CORRECTNESS OF ANY INTERPRETATIONS, AND WE SHALL NOT, EXCEPT IN THE CASE OF GROSS OR WILFUL NEGLIGENCE ON OUR PART, BE LIABLE OR RESPONSIBLE FOR ANY LOSS, COSTS, DAMAGES OR EXPENSES INCURRED OR SUSTAINED BY ANYONE RESULTING FROM ANY INTERPRETATION MADE BY ANY OF OUR OFFICERS OR EMPLOYEES. THESE INTERPRETATIONS ARE ALSO SUBJECT TO OUR GENERAL TERMS AND CONDITIONS AS SET OUT IN OUR CURRENT PRICE SCHEDULE.

T93R-07C — VERTICALITY DATA LISTING — DATE PROCESSED: 13-SEP-1993

DEPTHS LOG	DEPTHS TRUE	ALL CO-ORDINATES WITH RESPECT TO TRUE NORTH BOREHOLE TILT AZI	ARIAL CO-ORDINATES NORTH	EAST	POLAR CO-ORDINATES RADIUS	BRG	MAXIMUM ERROR CO-ORDINATES RADIUS	BRG	MINIMUM ERROR CO-ORDINATES RADIUS	BRG
0.00	0.00	2.2 184	0.00	0.00	0.00	184	0.00	184	0.00	184
0.50	0.50	1.9 277	0.00	0.00	0.00	227	0.01	226	0.00	226
1.00	1.00	2.0 127	+0.01	0.02	109	0.02	109	0.02	109	0.02
1.50	1.50	2.1 79	+0.01	0.02	126	0.02	127	0.02	127	0.02
2.00	2.00	0.7 79	+0.01	0.02	126	0.02	127	0.02	127	0.02
2.50	2.50	0.5 51	+0.01	0.02	121	0.02	122	0.02	121	0.02
3.00	3.00	0.4 51	+0.01	0.02	105	0.02	106	0.02	105	0.02
3.50	3.50	0.4 51	+0.01	0.02	105	0.02	106	0.02	105	0.02
4.00	4.00	0.9 94	+0.02	0.04	113	0.03	113	0.03	113	0.03
4.50	4.50	1.0 88	+0.02	0.04	100	0.04	99	0.04	100	0.04
5.00	5.00	1.0 88	+0.02	0.04	100	0.04	99	0.04	100	0.04
5.50	5.50	1.1 78	0.01	0.06	86	0.06	84	0.07	86	0.06
6.00	6.00	1.2 78	0.01	0.06	86	0.06	84	0.07	86	0.06
10.00	10.00	1.3 64	0.05	0.07	58	0.08	55	0.10	56	0.06
12.00	12.00	1.5 344	0.05	0.07	58	0.08	55	0.09	55	0.07
14.00	14.00	1.6 344	0.05	0.07	58	0.08	55	0.09	55	0.07
16.00	16.00	1.9 262	0.05	0.07	58	0.08	55	0.07	56	0.06
18.00	18.00	1.0 261	0.05	0.08	61	0.09	59	0.04	61	0.06
19.00	19.00	0.9 261	0.05	0.08	61	0.09	59	0.04	61	0.06
20.00	20.00	0.9 260	0.05	0.08	61	0.09	59	0.04	61	0.06
21.00	21.00	1.0 290	0.07	0.01	7	0.07	5	0.08	9	0.06
22.00	22.00	1.1 290	0.07	0.01	7	0.07	5	0.08	9	0.06
23.00	23.00	1.2 290	0.07	0.01	7	0.07	5	0.08	9	0.06
24.00	24.00	1.4 329	0.05	0.03	33	0.06	31	0.07	36	0.05
25.00	25.00	1.5 329	0.04	0.03	33	0.06	31	0.07	34	0.03
26.00	26.00	2.0 347	0.03	0.00	354	0.04	353	0.03	354	0.02
27.00	27.00	2.1 347	0.03	0.00	354	0.04	353	0.03	354	0.02
28.00	28.00	2.2 347	0.03	0.00	354	0.04	353	0.03	354	0.02
29.00	28.99	2.0 358	-0.00	-0.00	371	0.00	273	0.00	272	0.00
30.00	29.99	2.0 358	-0.00	-0.00	371	0.00	273	0.00	272	0.00
31.00	30.99	1.9 288	-0.01	-0.01	359	0.01	359	0.01	359	0.01
32.00	31.99	1.7 259	-0.02	-0.02	344	0.02	344	0.02	344	0.02
33.00	32.99	1.7 259	-0.02	-0.02	344	0.02	344	0.02	344	0.02
34.00	33.99	1.6 241	-0.03	-0.03	329	0.03	329	0.03	329	0.03
35.00	34.99	1.6 241	-0.03	-0.03	329	0.03	329	0.03	329	0.03
36.00	35.99	1.6 241	-0.03	-0.03	329	0.03	329	0.03	329	0.03
37.00	36.99	1.6 241	-0.03	-0.03	329	0.03	329	0.03	329	0.03
38.00	37.99	2.1 238	-0.06	-0.05	290	0.05	290	0.05	290	0.05
39.00	38.99	2.1 238	-0.06	-0.05	290	0.05	290	0.05	290	0.05
40.00	39.99	2.1 238	-0.06	-0.05	290	0.05	290	0.05	290	0.05
41.00	40.99	3.0 207	-0.10	-0.06	247	0.06	247	0.06	247	0.06
42.00	41.99	3.0 207	-0.10	-0.06	247	0.06	247	0.06	247	0.06
43.00	42.98	3.0 203	-0.09	-0.07	238	0.07	239	0.07	238	0.07
44.00	43.98	3.0 203	-0.09	-0.07	238	0.07	239	0.07	238	0.07
45.00	44.98	3.1 201	-0.09	-0.07	238	0.07	239	0.07	238	0.07
46.00	45.98	4.4 214	-0.47	-0.37	231	0.74	232	0.48	231	0.71
47.00	46.97	4.4 214	-0.47	-0.37	231	0.74	232	0.48	231	0.71
48.00	47.97	4.4 220	-0.56	-0.71	227	0.92	228	0.59	227	0.89
49.00	48.97	4.4 220	-0.56	-0.71	227	0.92	228	1.00	226	0.94
50.00	49.97	4.4 220	-0.66	-0.84	232	1.09	233	1.00	226	0.94
51.00	50.96	4.3 203	-0.83	-0.85	226	1.11	227	1.09	225	1.07
52.00	51.96	4.3 203	-0.83	-0.85	226	1.11	227	1.11	225	1.14
53.00	52.96	4.3 203	-0.83	-0.85	226	1.11	227	1.11	225	1.14
54.00	53.96	3.9 196	-0.99	-0.91	224	1.20	225	1.20	224	1.18
55.00	54.95	3.9 196	-0.99	-0.91	224	1.20	225	1.20	224	1.18
56.00	55.95	3.9 196	-0.99	-0.91	224	1.20	225	1.20	224	1.18
57.00	56.95	4.0 197	-1.06	-0.98	224	1.29	225	1.29	224	1.27
58.00	57.95	4.0 197	-1.06	-0.98	224	1.29	225	1.29	224	1.27
59.00	58.94	4.2 191	-1.16	-0.96	220	1.30	221	1.32	220	1.28
60.00	59.94	5.1 203	-1.35	-0.99	211	1.64	217	1.34	216	1.61
61.00	60.94	5.1 203	-1.35	-0.99	211	1.64	217	1.34	216	1.61
62.00	61.94	5.1 201	-1.49	-1.07	213	1.74	218	1.48	216	1.77
63.00	62.93	5.3 208	-1.57	-1.09	213	1.82	218	1.61	215	1.91
64.00	63.93	5.3 208	-1.57	-1.09	213	1.82	218	1.61	215	1.91
65.00	64.93	5.3 208	-1.57	-1.09	213	1.82	218	1.61	215	1.91
66.00	65.92	4.9 198	-1.80	-1.21	214	2.17	214	2.03	214	2.11
67.00	66.92	4.9 198	-1.80	-1.21	214	2.17	214	2.03	214	2.11
68.00	67.92	4.9 198	-1.80	-1.21	214	2.17	214	2.03	214	2.11
69.00	68.91	5.4 193	-2.05	-1.29	211	2.41	210	2.28	212	2.34
70.00	69.91	5.4 193	-2.05	-1.29	211	2.41	210	2.28	212	2.34
71.00	70.91	5.4 193	-2.05	-1.29	211	2.41	210	2.28	212	2.34
72.00	71.89	5.9 193	-2.33	-1.50	209	2.78	210	2.45	210	2.61
73.00	72.89	5.9 193	-2.33	-1.50	209	2.78	210	2.45	210	2.61
74.00	73.88	6.0 190	-2.62	-1.55	208	2.98	208	2.70	208	2.76
75.00	74.88	6.0 190	-2.62	-1.55	208	2.98	208	2.70	208	2.76
76.00	75.87	6.1 192	-2.91	-1.61	207	3.19	207	2.96	207	2.92
77.00	76.87	6.1 192	-2.91	-1.61	207	3.19	207	2.96	207	2.92
78.00	77.87	6.1 192	-2.91	-1.61	207	3.19	207	2.96	207	2.92
79.00	78.86	7.4 196	-3.33	-1.80	206	3.49	206	3.42	206	3.40
80.00	79.85	7.4 196	-3.33	-1.80	206	3.49	206	3.42	206	3.40
81.00	80.85	7.4 196	-3.33	-1.80	206	3.49	206	3.42	206	3.40
82.00	81.84	6.9 195	-3.82	-2.01	206	3.85	205	3.94	204	3.72
83.00	82.84	6.9 195	-3.82	-2.01	206	3.85	205	3.94	204	3.72
84.00	83.84	6.9 195	-3.82	-2.01	206	3.85	205	3.94	204	3.72
85.00	84.83	7.0 201	-4.45	-1.71	204	4.20	204	4.20	204	4.16
86.00	85.82	7.0 201	-4.45	-1.71	204	4.20	204	4.20	204	4.16
87.00	86.82	7.0 201	-4.45	-1.71	204	4.20	204	4.20	204	4.16
88.00	87.79	6.5 195	-4.80	-1.84	203	4.64	203	4.64	203	4.64
89.00	88.79	6.5 195	-4.80	-1.84	203	4.64	203	4.64	203	4.64
90.00	89.79	6.5 195	-4.80	-1.84	203	4.64	203	4.64	203	4.64
91.00	90.77	7.3 196	-4.48	-1.89	203	4.81	203	4.81	203	4.90
92.00	91.77	7.3 196	-4.48	-1.89	203	4.81	203	4.81	203	4.90
93.00	92.77	7.3 196	-4.48	-1.89	203	4.81	203	4.81	203	4.90
94.00	93.74	6.5 195	-4.78	-1.99	203	5.19	203	5.00	203	4.97
95.00	94.74	6.5 195	-4.78	-1.99	203	5.19	203	5.00	203	4.97
96.00	95.74	6.5 195	-4.78	-1.99	203	5.19	203	5.00	203	4.97
97.00	96.72	7.0 200	-5.11	-2.09	202	5.58	203	5.39	202	5.35
98.00	97.72	7.0 200	-5.11	-2.09	202	5.58	203	5.39	202	5.35
99.00	98.72	7.0 200	-5.11	-2.09	202	5.58	203	5.39	202	5.35
100.00	99.70	7.0 202	-5.44	-2.22	202	5.98	202	5.83	202	5.99
101.00	100.70	7.0 202	-5.44	-2.22	202	5.98	202	5.83	202	5.99
102.00	101.70	7.0 202	-5.44	-2.22	202	5.98	202	5.83	202	5.99
103.00	102.69	6.3 193	-5.71	-2.36	202	6.17	202	6.33	202	6.21
104.00	103.69	6.3 193	-5.71	-2.36	202	6.17	202	6.33	202	6.21
105.00	104.68	6.6 195	-5.91	-2.46	202	6.37	202	6.52	202	6.42
106.00	105.68	6.6 195	-5.91	-2.46	202	6.37	202	6.52	202	6.42
107.00	106.68	6.6 195	-5.91	-2.46	202	6.37	202	6.52	202	6.42
108.00	107.65	6.9 196	-6.27	-2.62	201	6.72	201	6.91	201	6.80
109.00	108.65	6.9 196	-6.27	-2.62	201	6.72	201	6.91	201	6.80
110.00	109.65	6.9 196	-6.27	-2.62	201	6.72	201	6.91	201	6.80
111.00	110.63	7.0 191	-6.62	-2.68	201	7.07	201	7.30	200	6.93
112.00	111.63	7.0 191	-6.62	-2.68	201	7.07	201	7.30	200	6.93
113.00	112.63	7.0 191	-6.62	-2.68	201	7.07	201	7.30	200	6.93
114.00	113.61	6.7 186	-6.93	-2.56	200	7.39	201	7.53	200	7.16
115.00	114.61	6.7 186	-6.93	-2.56	200	7.39	201	7.53	200	7.16
116.00	115.61	6.7 186	-6.93	-2.56	200	7.39	201	7.53	200	7.16
117.00	116.61	6.7 186	-6.93	-2.56	200	7.39	201	7.53	200	7.16
118.00	117.61	6.7 186	-6.93	-2.56	200	7.39	201	7.53	200	7.16
119.00	118.61	6.7 186	-6.93	-2.56	200	7.39	201	7.53	200	7.16
120.00	119.61	6.7 186	-6.93	-2.56	200	7.39	201	7.53	200	7.16
121.00	120.61	6.7 186	-6.93	-2.56	200	7.39	201	7.53	200	7.16
122.00	121.61	6.7 186	-6.93	-2.56	200	7.39	201	7.53	200	7.16
123.00	122.61	6.7 186	-6.93	-2.56	200	7.39	201	7.53	200	7.16
124.00	123.61	6.7 186	-6.93	-2.56	200	7.39	201	7.53	200	7.16
125.00	124.61	6.7 186	-6.93	-2.56	200	7.39	201	7.53	200	7.16
126.00	125.61	6.7 186	-6.93	-2.56	200	7.39	201	7.53	200	7.16
127.00	126.61	6.7 186	-6.93	-2.56	200	7.39	201	7.53	200	7.16
128.00	127.61	6.7 186	-6.93	-2.56	200	7.39	201	7.53	200	7.16
129.00	128.61	6.7 186	-6.93	-2.56	200	7.39	201	7.53	200	7.16
130.00	129.61	6.7 186	-6.93	-2.56	200	7.39	201	7.53	200	7.16
131.00	130.61	6.7 186	-6.93	-2.56	200	7.39	201	7.53	200	7.16
132.00	131.61	6.7 186	-6.93	-2.56	200	7.39	201	7.53	200	7.16
133.00	132.61	6.7 186	-6.93	-2.56	200	7.39	201	7.53	200	7.16
134.00	133.61	6.7 186	-6.93	-2.56	200	7.39	201	7.53	200	7.16

CROSS SECTION

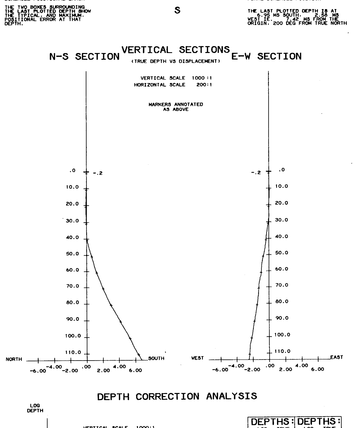

N-S SECTION VERTICAL SECTIONS E-W SECTION

(TRUE DEPTH VS DISPLACEMENT)

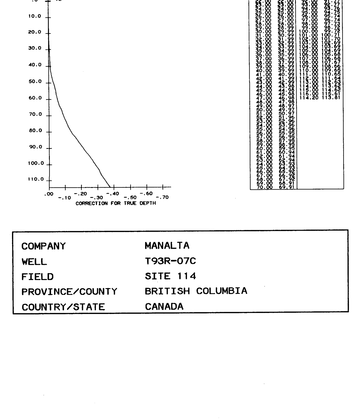

DEPTH CORRECTION ANALYSIS

DEPTHS LOG	DEPTHS TRUE
0.00	0.00
1.00	1.00
2.00	2.00
3.00	3.00
4.00	4.00
5.00	5.00
6.00	6.00
7.00	7.00
8.00	8.00
9.00	9.00
10.00	10.00
11.00	11.00
12.00	12.00
13.00	13.00
14.00	14.00
15.00	15.00
16.00	16.00
17.00	17.00
18.00	18.00
19.00	19.00
20.00	20.00
21.00	21.00
22.00	22.00
23.00	23.00
24.00	24.00
25.00	25.00
26.00	26.00
27.00	27.00
28.00	28.00
29.00	28.99
30.00	29.99
31.00	30.99
32.00	31.99
33.00	32.99
34.00	33.99
35.00	34.99
36.00	35.99
37.00	36.99
38.00	37.99
39.00	38.99
40.00	39.99
41.00	40.99
42.00	41.99
43.00	42.98
44.00	43.98
45.00	44.98
46.00	45.98
47.00	46.97
48.00	47.97
49.00	48.97
50.00	49.97
51.00	50.96
52.00	51.96
53.00	52.96
54.00	53.96
55.00	54.95
56.00	55.95
57.00	56.95
58.00	57.95
59.00	58.94
60.00	59.94
61.00	60.94
62.00	61.94
63.00	62.93
64.00	63.93
65.00	64.93
66.00	65.92
67.00	66.92
68.00	67.92
69.00	68.91
70.00	69.91
71.00	70.91
72.00	71.89
73.00	72.89
74.00	73.88
75.00	74.88
76.00	75.87
77.00	76.87
78.00	77.87
79.00	78.86
80.00	79.85
81.00	80.85
82.00	81.84
83.00	82.84
84.00	83.84
85.00	84.83
86.00	85.82
87.00	86.82
88.00	87.79
89.00	88.79
90.00	89.79
91.00	90.77
92.00	91.77
93.00	92.77
94.00	93.74
95.00	94.74
96.00	95.74
97.00	96.72
98.00	97.72
99.00	98.72
100.00	99.70
101.00	100.70
102.00	101.70
103.00	102.69
104.00	103.69
105.00	104.68
106.00	105.68
107.00	106.68
108.00	107.65
109.00	108.65
110.00	109.65
111.00	110.63
112.00	111.63
113.00	112.63
114.00	113.61

COMPANY	MANALTA
WELL	T93R-07C
FIELD	SITE 114
PROVINCE/COUNTY	BRITISH COLUMBIA
COUNTRY/STATE	CANADA

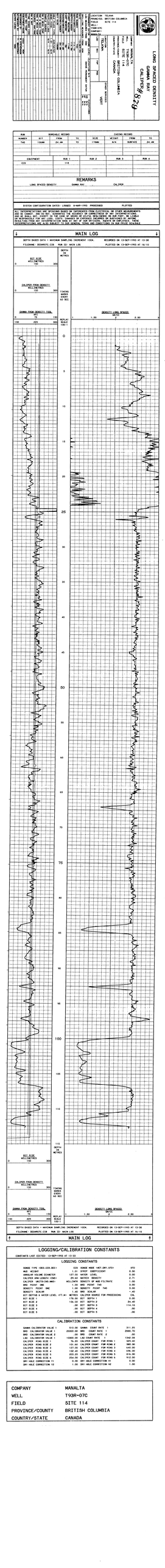

RUN NUMBER	BOREHOLE RECORD BIT	FROM	TO	CASING RECORD SIZE	WEIGHT	FROM	TO
TWO	11MM	24.46	72	178MM	N/A	SURFACE	24.46

EQUIPMENT	RUN 1	RUN 2	RUN 3	RUN 4
CCS	118			

REMARKS

LONG SPACED DENSITY — GAMMA RAY — CALIPER

SYSTEM CONFIGURATION DATES: LOGGED: 9-MAR-1993 PROCESSED: PLOTTED:

ALL INTERPRETATIONS ARE OPINIONS BASED ON INFERENCES FROM ELECTRICAL OR OTHER MEASUREMENTS AND WE CANNOT, AND DO NOT, GUARANTEE THE ACCURACY OR CORRECTNESS OF ANY INTERPRETATION, AND WE SHALL NOT, EXCEPT IN THE CASE OF GROSS OR WILLFUL NEGLIGENCE ON OUR PART, BE LIABLE OR RESPONSIBLE FOR ANY LOSS, COSTS, DAMAGES OR EXPENSES INCURRED OR SUSTAINED BY ANYONE RESULTING FROM ANY INTERPRETATION MADE BY ANY OF OUR OFFICERS, AGENTS OR EMPLOYEES. ANY INTERPRETATIONS ARE ALSO SUBJECT TO OUR GENERAL TERMS AND CONDITIONS IN OUR PRICE SCHEDULE

MAIN LOG

DEPTH BASED DATA + MAYDAY SAMPLING INCREMENT 100R. RECORDED ON 13-SEP-1993 AT 13:38

FILENAME: DENSMTC.118 RUN 33: MAIN LOG PLOTTED ON 13-SEP-1993 AT 16:10

BIT SIZE MILLIMETRES 0 — 100 — 300

CALIPER FROM DENSITY MILLIMETRES 0 — 100 — 300

TENSION LBS EVERY 60 SEC

GAMMA FROM DENSITY TOOL API 0 — 75 — 150 — 225 — 300

DEPLVI SCALE 100:1

DENSITY LONG SPACED GM/CC 1.50 — 2 — 2.50

0 5 10 15 20 25 30 35 40 45 50 55 60 65 70 75 80 85 90 95 100 105 110 115

DEPTH IN METRES

BIT SIZE MILLIMETRES 0 — 100 — 300

CALIPER FROM DENSITY MILLIMETRES 0 — 100 — 300

TENSION LBS EVERY 60 SEC

GAMMA FROM DENSITY TOOL API 0 — 75 — 150 — 225 — 300

DEPLVI SCALE 100:1

DENSITY LONG SPACED GM/CC 1.50 — 2 — 2.50

DEPTH BASED DATA + MAYDAY SAMPLING INCREMENT 100R. RECORDED ON 13-SEP-1993 AT 13:38

FILENAME: DENSMTC.118 RUN 33: MAIN LOG PLOTTED ON 13-SEP-1993 AT 16:10

MAIN LOG

LOGGING/CALIBRATION CONSTANTS

CONSTANTS LAST EDITED: 13-SEP-1993 AT 13:33

LOGGING CONSTANTS

SONDE TYPE (1600,CCS,DCE)	CCS	SONDE MODE (1467,DRY,STD)	STD
MUD WEIGHT	1.00	STICK CORRECTION	0.50
ANNULAR VOLUME DIAMETER	127.00	WATER LEVEL	0.00
CALIPER ARM LENGTH (CM)	25.40	MATRIX DENSITY	2.71
CALIPER UNITS(INS,MM)	MILLIMETRES	DENSITY OF MUD FILTRATE	1.00
DENSITY SPAN	1.00	DENSITY PLANT ONE	0.00
DENSITY PLANT ONE	1.00	DENSITY PLANT TWO	0.00
DENSITY SCALAR	1.40	BMD SCALAR	1.40
BIT DEPTH & WATER LEVEL (FT,M)	METRES	CALIPER SOURCE FOR PROCESSING	CAL
BIT SIZE 1	178.00	BIT DEPTH 1	0.00
BIT SIZE 2	.00	BIT DEPTH 2	114.30
BIT SIZE 3	.00	BIT DEPTH 3	114.30
BIT SIZE 4	.00	BIT DEPTH 4	.00
BIT SIZE 5	.00	BIT DEPTH 5	.00

CALIBRATION CONSTANTS

GAMMA CALIBRATOR VALUE 1	510.00	GAMMA COUNT RATE 1	311.95
BMD CALIBRATOR VALUE 1	20000.00	BMD COUNT RATE 1	3569.76
GAMMA CALIBRATOR VALUE 2	.00	BMD COUNT RATE 2	.00
LSD CALIBRATOR VALUE 1	1.00	LSD COUNT RATE 1	1542.08
CALIPER RING SIZE 1	76.20	CALIPER COUNT FOR RING 1	589.00
CALIPER RING SIZE 2	127.00	CALIPER COUNT FOR RING 2	1000.00
CALIPER RING SIZE 3	177.00	CALIPER COUNT FOR RING 3	440.00
CALIPER RING SIZE 4	152.40	CALIPER COUNT FOR RING 4	696.00
CALIPER RING SIZE 5	203.20	CALIPER COUNT FOR RING 5	816.00
CALIPER RING SIZE 6	254.00	CALIPER COUNT FOR RING 6	912.00
DRY HOLE CORRECTION TT	1.00	DRY HOLE CORRECTION TT	1.00
DRY HOLE CORRECTION TZ	1.00	DRY HOLE CORRECTION TZ	1.00

COMPANY	MANALTA
WELL	T93R-07C
FIELD	SITE 114
PROVINCE/COUNTY	BRITISH COLUMBIA
COUNTRY/STATE	CANADA



BOREHOLE RECORD				CASING RECORD			
RUN NUMBER	BIT SIZE (IN)	FROM (M)	TO (M)	SIZE (IN)	WEIGHT (LB/FT)	FROM (M)	TO (M)
54852	7.8QW	24.49	70	11.7QW	N/S	SURFACE	24.49

EQUIPMENT	RUN 1	RUN 2	RUN 3	RUN 4
SDS	114			

REMARKS

GAMMA RAY CALIPER .2DI-1 DENSITY.LOG

LONG SPACED DENSITY

SYSTEM CONFIGURATION DATES: LOGGED 3-MAR-1992 PROCESSED PLOTTED

ALL INTERPRETATIONS ARE OPINIONS BASED ON INFERENCES FROM ELECTRICAL OR OTHER MEASUREMENTS AND WE CANNOT, AND DO NOT GUARANTEE THE ACCURACY OR CORRECTNESS OF ANY INTERPRETATION, AND WE SHALL NOT, EXCEPT IN THE CASE OF GROSS OR WILLFUL NEGLIGENCE ON OUR PART, BE LIABLE OR RESPONSIBLE FOR ANY LOSS, COSTS, DAMAGES OR EXPENSES INCURRED OR SUSTAINED BY ANYONE RESULTING FROM ANY INTERPRETATION MADE BY ANY OF OUR OFFICERS, AGENTS OR EMPLOYEES. THESE INTERPRETATIONS ARE ALSO SUBJECT TO OUR GENERAL TERMS AND CONDITIONS AS SET OUT IN OUR CURRENT PRICE SCHEDULE.

DETAIL SECTION

DEPTH BASED DATA - MAXIMUM SAMPLING INCREMENT 10M. RECORDED ON 13-SEP-1993 AT 13:39
FILENAME: SEGMENTA.DIR RUN 001 DETAIL SECTION PLOTTED ON 13-SEP-1993 AT 14:01

BIT SIZE (MILLIMETRES) 150 — 300

CALIPER FROM DENSITY (MILLIMETRES) 150 — 300

GAMMA FROM DENSITY TOOL (API UNITS) 0 — 300

DEPTH (METRES) 1 : 200

TENSION (GRAMS) 2400 — 1600

DENSITY LONG SPACED (G/C3) 1.90 — 2.90

DEPTH BASED DATA - MAXIMUM SAMPLING INCREMENT 10M. RECORDED ON 13-SEP-1993 AT 13:39
FILENAME: SEGMENTA.DIR RUN 001 DETAIL SECTION PLOTTED ON 13-SEP-1993 AT 14:01

DETAIL SECTION

LOGGING/CALIBRATION CONSTANTS

CONSTANTS LAST EDITED: 13-SEP-1993 AT 13:39 DATA LAST REPROCESSED: 13-SEP-1993 AT 14:26

LOGGING CONSTANTS

SHAKE TYPE (SDS-SDS-DEV)	SDS	SONDE MODE (MET/IMP/ATD)	STD
MUD WEIGHT	1.01 G/CC	DEPTH CONTROL	S.SD
ANNULAR VOLUME DIAMETER	177.80 MM/IN	WATER LEVEL	0.00
CALIPER CORRECTION (MM)	0.00	MATRIX DENSITY	2.71
CALIPER CALIBRATION(MM)	MILLIMETRES	DENSITY OF MUD FILTRATE	1.00
BMS PICOV ONE	1.00	BMS PICOV TWO	0.00
BMS CALIBRATION ONE	0.00	BMS CALIBRATION TWO	0.00
DENSITY SCALAR	1.00	SALINITY	0 PPM
BIT DEPTH 4 WATER LEVEL (FT)	METRES	CALIPER SOURCE FOR PROCESSING	MCAL
BIT SIZE 1	178.00	BIT DEPTH 1	24.49
BIT SIZE 2	156.00	BIT DEPTH 2	24.49
BIT SIZE 3	0.00	BIT DEPTH 3	24.49
BIT SIZE 4	0.00	BIT DEPTH 4	.00
BIT SIZE 5	0.00	BIT DEPTH 5	.00

CALIBRATION CONSTANTS

SHAKE CALIBRATION VALUE 1	510.00	SHAKE COUNT RATE 1	311.00
BMS CALIBRATION VALUE 1	9500.00	BMS COUNT RATE 1	2004.70
BMS CALIBRATION VALUE 2	0.00	BMS COUNT RATE 2	.00
LSD CALIBRATION VALUE 1	10000.00	LSD COUNT RATE 1	1540.00
CALIPER RING SIZE 1	76.20	CALIPER COUNT FOR RING 1	1679.00
CALIPER RING SIZE 2	127.00	CALIPER COUNT FOR RING 2	1109.00
CALIPER RING SIZE 3	177.80	CALIPER COUNT FOR RING 3	640.00
CALIPER RING SIZE 4	152.40	CALIPER COUNT FOR RING 4	696.00
CALIPER RING SIZE 5	254.00	CALIPER COUNT FOR RING 5	1109.00
CALIPER RING SIZE 6	254.00	CALIPER COUNT FOR RING 6	912.00
BMS HOLE CORRECTION 1	0.00	BMS HOLE CORRECTION 2	0.00
BMS HOLE CORRECTION 10	1.00	BMS HOLE CORRECTION 20	1.00

DETAIL SECTION

COMPANY	MANALTA
WELL	T93R-07C
FIELD	SITE 114
PROVINCE/COUNTY	BRITISH COLUMBIA
COUNTRY/STATE	CANADA

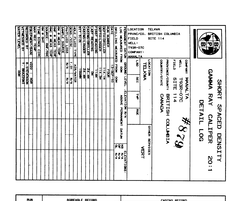

RUN NUMBER	BIT	RIMMED RECORD FROM	TO	SIZE	CASING RECORD WT/WT	FROM	TO
PRIM	15MM	24.48	72	17MM	N/A	SURFACE	24.48

EQUIPMENT	RUN 1	RUN 2	RUN 3	RUN 4
229	118			

REMARKS

SHORT SPACED DENSITY

GAMMA RAY - CALIPER - 201 1 DETAIL LOG

SYSTEM CONFIGURATION DATES: LOGGED 8-MAR-1993 PROCESSED 8-MAR-1993 PLOTTED

ALL INTERPRETATIONS ARE OPINIONS BASED ON INFERENCES FROM ELECTRICAL OR OTHER MEASUREMENTS AND WE CANNOT, AND DO NOT GUARANTEE THE ACCURACY OR CORRECTNESS OF ANY INTERPRETATIONS, AND WE SHALL NOT, EXCEPT IN THE CASE OF GROSS OR WILLFUL NEGLIGENCE ON OUR PART, BE LIABLE OR RESPONSIBLE FOR ANY LOSS, COSTS, DAMAGES OR EXPENSES INCURRED OR SUSTAINED BY ANYONE RESULTING FROM ANY INTERPRETATION MADE BY ANY OF OUR OFFICERS, AGENTS OR EMPLOYEES. THESE INTERPRETATIONS ARE ALSO SUBJECT TO OUR GENERAL TERMS AND CONDITIONS AS SET FORTH IN OUR CURRENT PRICE SCHEDULE.

DETAIL SECTION

DEPTH BASED DATA + MAXIMUM SAMPLING INCREMENT 10IN. RECORDED ON 13-SEP-1993 AT 13:38
FILENAME: SEGMENTED.DSB RUN 201 DETAIL SECTION PLOTTED ON 13-SEP-1993 AT 16:37

BIT SIZE CALIPER 6 IN 16 INCHES

CALIPER FROM DENSITY HOLE(INCHES) 6 IN 16

GAMMA FROM DENSITY TOOL 0 GAPI 150

CASING SHOES 40 SEC

DEPTH 1/240 METRES

BID RESOLUTION DENSITY 2000 2.0 2500 2.5 3000 3.0 3500 3.5 4000 4.0

DEPTH BASED DATA + MAXIMUM SAMPLING INCREMENT 10IN. RECORDED ON 13-SEP-1993 AT 13:38
FILENAME: SEGMENTED.DSB RUN 201 DETAIL SECTION PLOTTED ON 13-SEP-1993 AT 16:37

DETAIL SECTION

LOGGING/CALIBRATION CONSTANTS

CONSTANTS LAST EDITED: 13-SEP-1993 AT 13:32 DATA LAST REPROCESSED: 13-SEP-1993 AT 16:29

LOGGING CONSTANTS

DENSE TYPE (1DS,2DS,3DS)	2DS	BOREHOLE (WET,DRY,MUD)	MUD
MUD WEIGHT	1.01	MUD VISCOSITY	0.00
ANNULAR VOLUME DIAMETER	127.00	WATER LEVEL	0.00
CALIPER (ARM/CALIPER)	CALIPER	MUD FILTRATE	0.00
CALIPER (METRIC/INCHES)	MILLIMETRIC	DENSITY OF MUD FILTRATE	0.00
ENV. POINT TAB	1.00	ENV. POINT TAB	0.00
ENV. POINT TAB - ONE	1.00	ENV. POINT TAB	0.00
DENSITY - SCALAR	1.00	SCALAR	1.00
BIT DEPTHS & WATER LEVEL (FT,M)	METRES	CALIPER SOURCE FOR PROCESSING	CAL
BIT SIZE 1	178.00	BIT DEPTH 1	24.48
BIT SIZE 2	152.00	BIT DEPTH 2	94.00
BIT SIZE 3		BIT DEPTH 3	114.10
BIT SIZE 4		BIT DEPTH 4	.00
BIT SIZE 5		BIT DEPTH 5	.00

CALIBRATION CONSTANTS

GAMMA CALIBRATION VALUE 1	910.00	GAMMA COUNT RATE 1	311.50
RHO CALIBRATION VALUE 1	2500.00	RHO COUNT RATE 1	2666.70
RHO CALIBRATION VALUE 2	.00	RHO COUNT RATE 2	.00
CALIPER RING SIZE 1	152.40	CALIPER COUNT FOR RING 1	1340.00
CALIPER RING SIZE 2	76.20	CALIPER COUNT FOR RING 2	595.00
CALIPER RING SIZE 3	101.60	CALIPER COUNT FOR RING 3	930.00
CALIPER RING SIZE 4	127.00	CALIPER COUNT FOR RING 4	1240.00
CALIPER RING SIZE 5	152.40	CALIPER COUNT FOR RING 5	696.00
CALIPER RING SIZE 6	177.80	CALIPER COUNT FOR RING 6	1550.00
CALIPER RING SIZE 7	203.20	CALIPER COUNT FOR RING 7	1860.00
DEV HOLE CORRECTION 11	0.00	DEV HOLE CORRECTION 12	0.00
DEV HOLE CORRECTION 13	0.00	DEV HOLE CORRECTION 14	0.00

COMPANY	MANALTA
WELL	T93R-07C
FIELD	SITE 114
PROVINCE/COUNTY	BRITISH COLUMBIA
COUNTRY/STATE	CANADA

| | | |

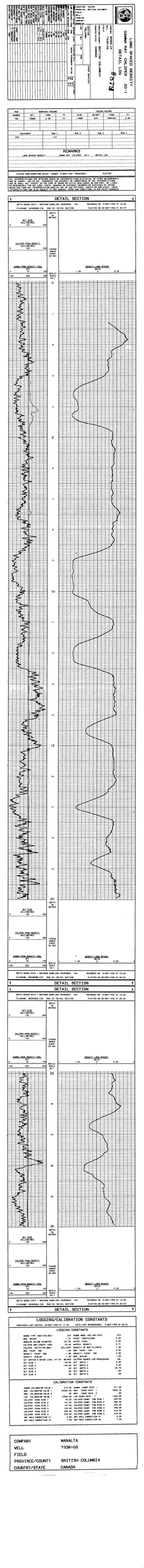

RUN	RUN/BASE RECORD			CASING RECORD			
NUMBER	BIT	TO		SIZE	WEIGHT	FROM	TO
TIME	LOGGER	2.36	0	178MM	N/A	SURFACE	2.36

EQUIPMENT	RUN 1	RUN 2	RUN 3	RUN 4
DCB	118			

REMARKS

LONG SPACED DENSITY GAMMA RAY CALIPER 2011 DETAIL LOG

PLOTTED

SYSTEM CONFIGURATION DATA(S) LOGGED: 0-MAY-1992 PROCESSED

INTERPRETATIONS AND OPINIONS BASED ON INFERENCES FROM ELECTRICAL OR OTHER MEASUREMENTS MAY BE DRAWN, BUT DO NOT GUARANTEE THE ACCURACY OR CORRECTNESS OF ANY INTERPRETATIONS, AND WE SHALL NOT, EXCEPT IN THE CASE OF GROSS OR WILFUL NEGLECT ON OUR PART, BE LIABLE OR RESPONSIBLE FOR ANY LOSS, COSTS, DAMAGES OR EXPENSES INCURRED OR SUSTAINED BY ANYONE RESULTING FROM ANY INTERPRETATION MADE BY ANY OF OUR OFFICERS, AGENTS OR EMPLOYEES. THESE INTERPRETATIONS ARE ALSO SUBJECT TO OUR GENERAL TERMS AND CONDITIONS IN OUR PRICE SCHEDULE.

DETAIL SECTION

DEPTH BASED DATA = WAYCAN SAMPLING INSTRUMENT 1356, RECORDED ON 0-SEP-1992 AT 14:55
FILENAME: DENSGRAM.CDS RUN 33: DETAIL SECTION PLOTTED ON 30-SEP-1992 AT 20:27

BIT SIZE MILLIMETRES 150 300

CALIPER FROM DENSITY MILLIMETRES 0 150

TENSION GAMMA RAY API

GAMMA FROM DENSITY TOOL API 100 200

DENSITY LONG SPACED GM/CC 1.95 2.95

DEPTH IN METRES 0 1 2 3 4 5 6 7 8 9 10 11 12 13 14 15 16 17 18 19 20

DEPTH BASED DATA = WAYCAN SAMPLING INSTRUMENT 1356, RECORDED ON 0-SEP-1992 AT 14:55
FILENAME: DENSGRAM.CDS RUN 33: DETAIL SECTION PLOTTED ON 30-SEP-1992 AT 20:24

DETAIL SECTION

DEPTH BASED DATA = WAYCAN SAMPLING INSTRUMENT 1356, RECORDED ON 0-SEP-1992 AT 14:55
FILENAME: DENSGRAM.CDS RUN 33: DETAIL SECTION PLOTTED ON 30-SEP-1992 AT 20:24

BIT SIZE MILLIMETRES 150 300

CALIPER FROM DENSITY MILLIMETRES 0 150

TENSION GAMMA RAY API

GAMMA FROM DENSITY TOOL API 100 200

DENSITY LONG SPACED GM/CC 1.95 2.95

DEPTH IN METRES 20 21 22 23 24 25 26 27 28 29 30 31

DEPTH BASED DATA = WAYCAN SAMPLING INSTRUMENT 1356, RECORDED ON 0-SEP-1992 AT 14:55
FILENAME: DENSGRAM.CDS RUN 33: DETAIL SECTION PLOTTED ON 30-SEP-1992 AT 20:23

DETAIL SECTION

LOGGING/CALIBRATION CONSTANTS

CONSTANTS LAST EDITED: 30-SEP-1992 AT 17:55 DATA LAST REPROCESSED: 0-SEP-1992 AT 20:21

LOGGING CONSTANTS

NAME TYPE (GSI-CS-DC)	GSI	SONIC WDW (MFT,SFT,FT)	972
MUD WEIGHT	1.01	STOP CORRECTION	0.50
ANNULAR VOLUME DIAMETER	127.00	WATER LEVEL	0.00
CALIPER - BIT DIFFERENCE	0.00	DENSITY OF MUD	1.00
CALIPER - BIT TOLERANCE	MILLIMETRES	DENSITY OF MUD FILTRATE	1.00
BRD POINT ONE	1.95	BRD POINT TWO	3.00
DENSITY POINT ONE	1.95	DENSITY POINT TWO	2.95
DENSITY SCALING	100	GAIN SCALING	100
DEPTH OF WATER LEVEL VT or MSL	METRES	CALIPER SOURCE FOR PROCESSING	GAL
BIT SIZE 1	178.00	BIT DEPTH 1	0.00
BIT SIZE 2	156.00	BIT DEPTH 2	40.00
BIT SIZE 3	0	BIT DEPTH 3	42.70
BIT SIZE 4	0	BIT DEPTH 4	.00
BIT SIZE 5	0	BIT DEPTH 5	.00

CALIBRATION CONSTANTS

GAMMA CALIBRATOR VALUE 1	913.00	GAIN RATIO 1	317.59
BKG CALIBRATOR VALUE 1	3000.00	GAIN RATIO 1	2944.70
GAMMA CALIBRATOR VALUE 2	.00	BKG GAIN RATIO 2	.00
LSD CALIBRATOR VALUE 2	10000.00	LSD GAIN RATE	1540.00
CALIPER RING SIZE 1	76.20	CALIPER GAIN - TOP RING 1	580.00
CALIPER RING SIZE 2	114.30	CALIPER GAIN - TOP RING 2	580.00
CALIPER RING SIZE 3	127.00	CALIPER GAIN - TOP RING 3	580.00
CALIPER RING SIZE 4	152.40	CALIPER GAIN - TOP RING 4	580.00
CALIPER RING SIZE 5	203.20	CALIPER GAIN - TOP RING 5	616.00
CALIPER RING SIZE 6	254.00	CALIPER GAIN - TOP RING 6	616.00
DEN HOLE CORRECTION 11	0.00	DEN HOLE CORRECTION 12	0.00
DEN HOLE CORRECTION 13	0.00	DEN HOLE CORRECTION 14	0.00

COMPANY	MANALTA
WELL	T93R-08
FIELD	
PROVINCE/COUNTY	BRITISH COLUMBIA
COUNTRY/STATE	CANADA

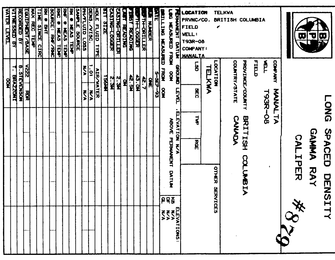

RUN	BOREHOLE RECORD			CASING RECORD			
NUMBER	BIT	FROM	TO	SIZE	WEIGHT	FROM	TO
ONE	156MM	2.3M	TO	178MM	N/A	SURFACE	2.3M

EQUIPMENT	RUN 1	RUN 2	RUN 3	RUN 4
CCS	118			

REMARKS

LONG SPACED DENSITY GAMMA RAY CALIPER

SYSTEM CONFIGURATION DATES: LOGGED 6-MAR-1993 PROCESSED PLOTTED

ALL INTERPRETATIONS ARE OPINIONS BASED ON INFERENCES FROM ELECTRICAL OR OTHER MEASUREMENTS AND WE CANNOT, AND DO NOT, GUARANTEE THE ACCURACY OR CORRECTNESS OF ANY INTERPRETATIONS, AND WE SHALL NOT, EXCEPT IN THE CASE OF GROSS OR WILFUL NEGLIGENCE ON OUR PART, BE LIABLE OR RESPONSIBLE FOR ANY LOSS, COSTS, DAMAGES OR EXPENSES INCURRED OR SUSTAINED BY ANYONE RESULTING FROM ANY INTERPRETATION MADE BY ANY OF OUR OFFICERS, AGENTS OR EMPLOYEES. THESE INTERPRETATIONS ARE ALSO SUBJECT TO OUR GENERAL TERMS AND CONDITIONS IN OUR PRICE SCHEDULE

MAIN LOG

DEPTH BASED DATA - MAXIMUM SAMPLING INCREMENT 10CM. RECORDED ON 5-SEP-1993 AT 18:00
FILENAME: 003A805M.C1B RUN ID: MAIN LOG PLOTTED ON 05-SEP-1993 AT 19:53

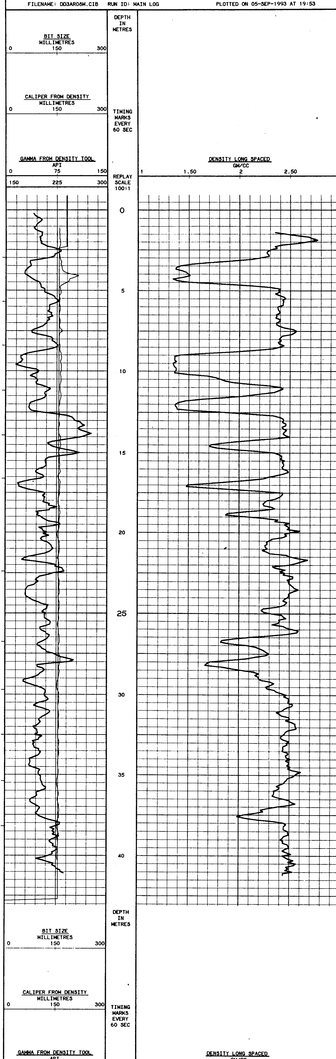

DEPTH BASED DATA - MAXIMUM SAMPLING INCREMENT 10CM. RECORDED ON 5-SEP-1993 AT 18:00
FILENAME: 003A805M.C1B RUN ID: MAIN LOG PLOTTED ON 05-SEP-1993 AT 19:53

MAIN LOG

LOGGING/CALIBRATION CONSTANTS

CONSTANTS LAST EDITED: 05-SEP-1993 AT 17:55

LOGGING CONSTANTS

SONDE TYPE (003.CCS.DO1)	CCS	SONDE MODE (WET,DRY,STD)	STD
MUD WEIGHT	1.01	STRIP COEFFICIENT	0.50
ANNULAR VOLUME DIAMETER	127.00	WATER LEVEL	0.00
CALIPER ARM LENGTH (CM3)	29.60	MATRIX DENSITY	2.71
CALIPER UNITS(ENG.MM3)	MILLIMTR	DENSITY OF MUD FILTRATE	1.00
BRD POINT ONE	1.00	BRD POINT TWO	3.00
DENSITY POINT ONE	1.00	DENSITY POINT TWO	3.00
DENSITY SCALAR	1.40	BRD SCALAR	-.40
BIT DEPTHS & WATER LEVEL (FT,M)	METRES	CALIPER SOURCE FOR PROCESSING	CAL
BIT SIZE 1	178.00	BIT DEPTH 1	0.00
BIT SIZE 2	156.00	BIT DEPTH 2	2.30
BIT SIZE 3	.00	BIT DEPTH 3	42.70
BIT SIZE 4	.00	BIT DEPTH 4	.00
BIT SIZE 5	.00	BIT DEPTH 5	.00

CALIBRATION CONSTANTS

GAMMA CALIBRATOR VALUE 1	510.00	GAMMA COUNT RATE 1	311.55
BRD CALIBRATOR VALUE 1	25000.00	BRD COUNT RATE 1	2556.70
BRD CALIBRATOR VALUE 2	.00	BRD COUNT RATE 2	.00
LSD CALIBRATOR VALUE 1	15000.00	LSD COUNT RATE 1	1342.06
CALIPER RING SIZE 1	76.20	CALIPER COUNT FOR RING 1	529.00
CALIPER RING SIZE 2	101.60	CALIPER COUNT FOR RING 2	585.00
CALIPER RING SIZE 3	127.00	CALIPER COUNT FOR RING 3	640.00
CALIPER RING SIZE 4	152.40	CALIPER COUNT FOR RING 4	696.00
CALIPER RING SIZE 5	203.20	CALIPER COUNT FOR RING 5	816.00
CALIPER RING SIZE 6	254.00	CALIPER COUNT FOR RING 6	912.00
DRY HOLE CORRECTION Y1	0.00	DRY HOLE CORRECTION Y2	0.00
DRY HOLE CORRECTION X2	1.00	DRY HOLE CORRECTION X2	1.00

COMPANY	MANALTA
WELL	T93R-08
FIELD	
PROVINCE/COUNTY	BRITISH COLUMBIA
COUNTRY/STATE	CANADA

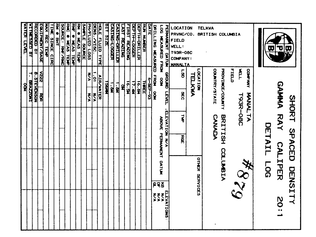

RUN	BOREHOLE RECORD			CASING RECORD			
NUMBER	BIT	FROM	TO	SIZE	WEIGHT	FROM	TO
THREE	156MM	1.5M	TO	178MM	N/A	SURFACE	1.5M

EQUIPMENT	RUN 1	RUN 2	RUN 3	RUN 4
CCS	118			

REMARKS

SHORT SPACED DENSITY GAMMA RAY CALIPER 20-1 DETAIL LOG

SYSTEM CONFIGURATION DATES: LOGGED 8-MAR-1993 PROCESSED 8-MAR-1993 PLOTTED

ALL INTERPRETATIONS AND OPINIONS BASED ON INFERENCES FROM ELECTRICAL OR OTHER MEASUREMENTS AND WE CANNOT, AND DO NOT, GUARANTEE THE ACCURACY OR CORRECTNESS OF ANY INTERPRETATIONS, AND WE SHALL NOT, EXCEPT IN THE CASE OF GROSS OR WILFUL NEGLIGENCE ON OUR PART, BE LIABLE OR RESPONSIBLE FOR ANY LOSS, COSTS, DAMAGES OR EXPENSES INCURRED OR SUSTAINED BY ANYONE RESULTING FROM ANY INTERPRETATION MADE BY ANY OF OUR OFFICERS, AGENTS OR EMPLOYEES. THESE INTERPRETATIONS ARE ALSO SUBJECT TO OUR GENERAL TERMS AND CONDITIONS IN OUR PRICE SCHEDULE.

DETAIL SECTION

DEPTH BASED DATA - MAXIMUM SAMPLING INCREMENT 10CM. RECORDED ON 6-SEP-1993 AT 12:23
FILENAME: DDSMORA.CCB RUN ID: DETAIL SECTION PLOTTED ON 06-SEP-1993 AT 15:45

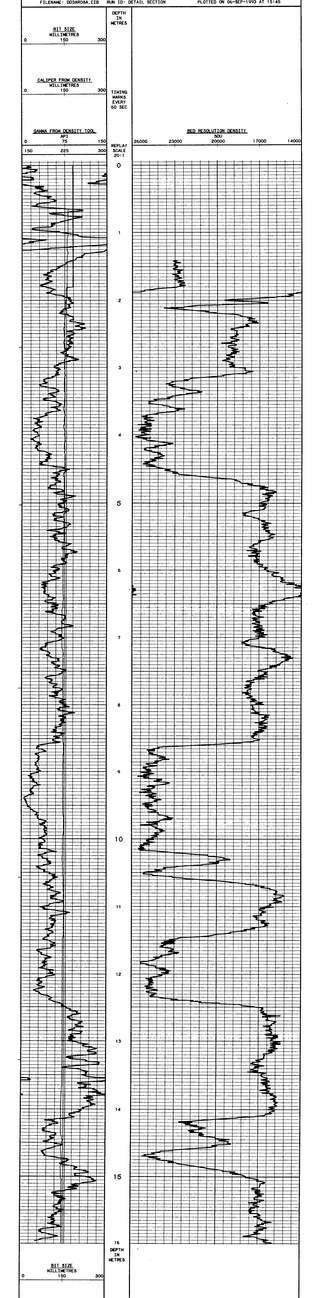

DEPTH BASED DATA - MAXIMUM SAMPLING INCREMENT 10CM. RECORDED ON 6-SEP-1993 AT 12:23
FILENAME: DDSMORA.CCB RUN ID: DETAIL SECTION PLOTTED ON 06-SEP-1993 AT 15:45

DETAIL SECTION

LOGGING/CALIBRATION CONSTANTS

CONSTANTS LAST EDITED: 06-SEP-1993 AT 12:22 DATA LAST REPROCESSED: 6-SEP-1993 AT 15:34

LOGGING CONSTANTS

SONDE TYPE (CCS,CCS.DS1)	CCS	SONDE MODE (VERT,DEV,STD)	STD
MUD WEIGHT	1.00	STICK CONSTANT	0.00
CALIPER ZERO (CM)	27.00	WATER LEVEL	0.00
CALIPER MIN LENGTH (CM)	10.00	CASING DENSITY	7.85
CALIPER UNITS (CM,INCH)	MILLIMETRE	DENSITY OF MUD FILTRATE	1.00
BRD POINT ONE	1.00	BRD POINT TWO	3.00
DENSITY POINT ONE	1.00	DENSITY POINT TWO	3.00
DENSITY SCALAR	1.40	BRD SCALAR	-.40
BIT DEPTHS & WATER LEVEL (VERT.M)	METRES	CALIPER SOURCE FOR PROCESSING	CAL
BIT SIZE 1	178.00	BIT DEPTH 1	0.00
BIT SIZE 2	156.00	BIT DEPTH 2	1.80
BIT SIZE 3	.00	BIT DEPTH 3	16.80
BIT SIZE 4	.00	BIT DEPTH 4	.00
BIT SIZE 5	.00	BIT DEPTH 5	.00

CALIBRATION CONSTANTS

GAMMA CALIBRATION VALUE 1	510.00	GAMMA COUNT RATE 1	311.50
BRD CALIBRATION VALUE 1	25000.00	BRD COUNT RATE 1	2588.70
BRD CALIBRATION VALUE 2	.00	BRD COUNT RATE 2	.00
LSD CALIBRATION VALUE 1	10000.00	LSD COUNT RATE 1	1342.08
CALIPER RING SIZE 1	76.20	CALIPER COUNT FOR RING 1	529.00
CALIPER RING SIZE 2	101.60	CALIPER COUNT FOR RING 2	548.00
CALIPER RING SIZE 3	127.00	CALIPER COUNT FOR RING 3	565.00
CALIPER RING SIZE 4	152.40	CALIPER COUNT FOR RING 4	596.00
CALIPER RING SIZE 5	203.20	CALIPER COUNT FOR RING 5	814.00
CALIPER RING SIZE 6	254.00	CALIPER COUNT FOR RING 6	912.00
DRY HOLE CORRECTION 1I	0.00	DRY HOLE CORRECTION 1J	0.00
DRY HOLE CORRECTION 1Z	1.00	DRY HOLE CORRECTION 2Z	1.00

COMPANY	MANALTA
WELL	T93R-08C
FIELD	
PROVINCE/COUNTY	BRITISH COLUMBIA
COUNTRY/STATE	CANADA

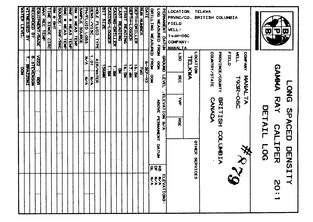

RUN	BOREHOLE RECORD			CASING RECORD			
NUMBER	BIT	FROM	TO	SIZE	WEIGHT	FROM	TO
TWO	155MM	1.5M	TO	177MM	N/A	SURFACE	1.5M

EQUIPMENT	RUN 1	RUN 2	RUN 3	RUN 4
CC5	116			

REMARKS

LONG SPACED DENSITY — GAMMA RAY CALIPER 20-1 — DETAIL LOG

SYSTEM CONFIGURATION DATED: LOGGED 6-MAR-1993 PROCESSED — PLOTTED

ALL INTERPRETATIONS ARE OPINIONS BASED ON INFERENCES FROM ELECTRICAL OR OTHER MEASUREMENTS AND WE CANNOT, AND DO NOT, GUARANTEE THE ACCURACY OR CORRECTNESS OF ANY INTERPRETATIONS AND WE SHALL NOT, EXCEPT IN THE CASE OF GROSS OR WILLFUL NEGLIGENCE ON OUR PART, BE LIABLE OR RESPONSIBLE FOR ANY LOSS, COSTS, DAMAGES OR EXPENSES INCURRED OR SUSTAINED BY ANYONE RESULTING FROM ANY INTERPRETATION MADE BY ANY OF OUR OFFICERS, AGENTS OR EMPLOYEES. THESE INTERPRETATIONS ARE ALSO SUBJECT TO OUR GENERAL TERMS AND CONDITIONS AS SET FORTH IN OUR PRICE SCHEDULE.

DETAIL SECTION

DEPTH BASED DATA = MAXIMUM SAMPLING INCREMENT 10CM. — RECORDED ON 6-SEP-1993 AT 12:23

FILENAME: DGSA0604.C1D RUN ID: DETAIL SECTION — PLOTTED ON 06-SEP-1993 AT 15:38

DEPTH IN METRES

BIT SIZE MILLIMETRES 150 300

CALIPER FROM DENSITY MILLIMETRES 150 300

TIMING MARKS EVERY 60 SEC

GAMMA FROM DENSITY TOOL API 0 75 150 | 150 225 300

DENSITY LONG SPACED GM/CC 1 1.50 2 2.50 3

REPLAY SCALE 20-1

0 1 2 3 4 5 6 7 8 9 10 11 12 13 14 15 16

DEPTH BASED DATA = MAXIMUM SAMPLING INCREMENT 10CM. — RECORDED ON 6-SEP-1993 AT 12:23

FILENAME: DGSA0604.C1D RUN ID: DETAIL SECTION — PLOTTED ON 06-SEP-1993 AT 15:38

DETAIL SECTION

LOGGING/CALIBRATION CONSTANTS

CONSTANTS LAST EDITED: 06-SEP-1993 AT 12:22 — DATA LAST REPROCESSED: 6-SEP-1993 AT 15:34

LOGGING CONSTANTS

SONDE TYPE (1000,CC5,0021)	CC5	SONIC MODE (+ET,-DRY,-STD)	STD
MUD WEIGHT	1.01	STRIP COEFFICIENT	0.50
ANNULAR VOLUME DIAMETER	121.00	WATER LEVEL	0.00
CALIPER ARM LENGTH (CM3)	29.60	MATRIX DENSITY	2.71
CALIPER UNITS(INS,MMS)	MILLIMETR	DENSITY OF MUD FILTRATE	1.00
BHO POINT ONE	1.00	BHO POINT TWO	3.00
DENSITY POINT ONE	1.00	DENSITY POINT TWO	3.00
DENSITY SCALAR	1.40	BHO SCALAR	-.45
BIT SIZE & WATER LEVEL (FT,M)	4.92	BIT SIZE SOURCE FOR PROCESSING	6.00
BIT SIZE 1	178.00	BIT DEPTH 1	0.00
BIT SIZE 2	156.00	BIT DEPTH 2	1.80
BIT SIZE 3	.00	BIT DEPTH 3	16.80
BIT SIZE 4	.00	BIT DEPTH 4	.00
BIT SIZE 5	.00	BIT DEPTH 5	.00

CALIBRATION CONSTANTS

GAMMA CALIBRATION VALUE 1	510.00	GAMMA COUNT RATE 1	311.55
BHO CALIBRATION VALUE 1	25000.00	BHO COUNT RATE 1	2666.70
BHO CALIBRATION VALUE 2	.00	BHO COUNT RATE 2	.00
LSD CALIBRATION VALUE 1	10300.00	LSD COUNT RATE	1342.08
CALIPER RING SIZE 1	76.20	CALIPER COUNT FOR RING 1	529.00
CALIPER RING SIZE 2	101.60	CALIPER COUNT FOR RING 2	585.00
CALIPER RING SIZE 3	127.00	CALIPER COUNT FOR RING 3	640.00
CALIPER RING SIZE 4	152.40	CALIPER COUNT FOR RING 4	696.00
CALIPER RING SIZE 5	203.20	CALIPER COUNT FOR RING 5	815.00
CALIPER RING SIZE 6	254.00	CALIPER COUNT FOR RING 6	912.00
DRY HOLE CORRECTION 1	0.00	DRY HOLE CORRECTION X1	0.00
DRY HOLE CORRECTION 12	1.00	DRY HOLE CORRECTION X2	1.00

COMPANY	MANALTA
WELL	T93R-08C
FIELD	
PROVINCE/COUNTY	BRITISH COLUMBIA
COUNTRY/STATE	CANADA

LONG SPACED DENSITY
GAMMA RAY
CALIPER

COMPANY MANALTA
WELL T93R-08C
FIELD
PROVINCE/COUNTY BRITISH COLUMBIA
COUNTRY/STATE CANADA

LOCATION TELKWA
SEC TWP RGE
OTHER SERVICES

ELEVATIONS
KB N/A
DF N/A
GL N/A

LOCATION TELKWA
PRVNC/CO. BRITISH COLUMBIA
FIELD
WELL
T93R-08C
COMPANY
MANALTA

LOG MEASURED FROM	KB
DRILLING MEASURED FROM	KB
PERMANENT DATUM	GL
ELEVATION ABOVE PERMANENT DATUM	N/A
ELEVATION KB	N/A
ELEVATION DF	N/A
ELEVATION GL	N/A
DEPTH-DRILLER	1564M
DEPTH-LOGGER	1564M
BOTTOM LOGGED INTERVAL	1564M
TOP LOGGED INTERVAL	1.6M
CASING-DRILLER	178MM
CASING-LOGGER	178MM
BIT SIZE	156MM
TYPE FLUID IN HOLE	WATER
DENSITY / VISCOSITY	1.01 / N/A
PH / FLUID LOSS	N/A / N/A
SOURCE OF SAMPLE	PIT
RM @ MEAS. TEMP	N/A @ N/A
RMF @ MEAS. TEMP	N/A @ N/A
RMC @ MEAS. TEMP	N/A @ N/A
SOURCE: RMF / RMC	N/A / N/A
RM @ BHT	N/A @ N/A
TIME SINCE CIRC.	24HRS
MAX. REC. TEMP.	N/A
EQUIPMENT LOCATION	TELKWA
RECORDED BY	BOB
WITNESSED BY	MR. MANALTA

DOG

#62

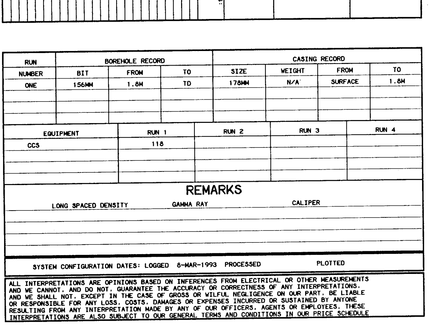

RUN	BOREHOLE RECORD			CASING RECORD			
NUMBER	BIT	FROM	TO	SIZE	WEIGHT	FROM	TO
ONE	156MM	1.6M	TD	178MM	N/A	SURFACE	1.6M

EQUIPMENT	RUN 1	RUN 2	RUN 3	RUN 4
CC5	118			

REMARKS

LONG SPACED DENSITY GAMMA RAY CALIPER

SYSTEM CONFIGURATION DATES: LOGGED 6-MAR-1993 PROCESSED PLOTTED

ALL INTERPRETATIONS ARE OPINIONS BASED ON INFERENCES FROM ELECTRICAL OR OTHER MEASUREMENTS AND WE CANNOT, AND DO NOT, GUARANTEE THE ACCURACY OR CORRECTNESS OF ANY INTERPRETATIONS, AND WE SHALL NOT, EXCEPT IN THE CASE OF GROSS OR WILFUL NEGLIGENCE ON OUR PART, BE LIABLE OR RESPONSIBLE FOR ANY LOSS, COSTS, DAMAGES OR EXPENSES INCURRED OR SUSTAINED BY ANYONE RESULTING FROM ANY INTERPRETATION MADE BY ANY OF OUR OFFICERS, AGENTS OR EMPLOYEES. THESE INTERPRETATIONS ARE ALSO SUBJECT TO OUR GENERAL TERMS AND CONDITIONS IN OUR PRICE SCHEDULE.

MAIN LOG

DEPTH BASED DATA - MAXIMUM SAMPLING INCREMENT 10CM. RECORDED ON 6-SEP-1993 AT 12:23

FILENAME: DD3AR08C.CIB RUN ID: MAIN LOG PLOTTED ON 06-SEP-1993 AT 14:27

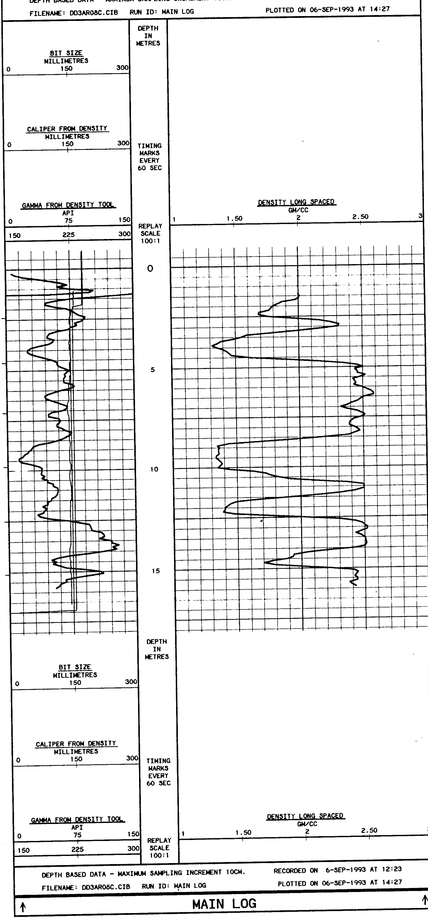

DEPTH IN METRES
BIT SIZE MILLIMETRES
0 150 300
CALIPER FROM DENSITY MILLIMETRES
0 150 300
TIMING MARKS EVERY 60 SEC
GAMMA FROM DENSITY TOOL API
0 75 150
150 225 300
REPLAY SCALE 100:1
DENSITY LONG SPACED GM/CC
1 1.50 2 2.50 3

DEPTH BASED DATA - MAXIMUM SAMPLING INCREMENT 10CM. RECORDED ON 6-SEP-1993 AT 12:23

FILENAME: DD3AR08C.CIB RUN ID: MAIN LOG PLOTTED ON 06-SEP-1993 AT 14:27

MAIN LOG

LOGGING/CALIBRATION CONSTANTS

CONSTANTS LAST EDITED: 06-SEP-1993 AT 12:22

LOGGING CONSTANTS

SONDE TYPE (DD3.CC5.DDI)	CC5	SONDE MODE (WET.DRY.STD)	STD
MUD WEIGHT	1.01	STRIP COEFFICIENT	0.50
ANNULAR VOLUME DIAMETER	127.00	WATER LEVEL	0.00
CALIPER ARM LENGTH (CMS)	29.60	MATRIX DENSITY	2.71
CALIPER UNITS(INS.MMS)	MILLIMTR	DENSITY OF MUD FILTRATE	1.00
BRD POINT ONE	1.00	BRD POINT TWO	3.00
DENSITY POINT ONE	1.00	DENSITY POINT TWO	3.00
DENSITY SCALAR	1.40	BRD SCALAR	-.40
BIT DEPTHS & WATER LEVEL (FT.M)	METRES	CALIPER SOURCE FOR PROCESSING	CAL
BIT SIZE 1	178.00	BIT DEPTH 1	0.00
BIT SIZE 2	156.00	BIT DEPTH 2	1.80
BIT SIZE 3	.00	BIT DEPTH 3	16.80
BIT SIZE 4	.00	BIT DEPTH 4	.00
BIT SIZE 5	.00	BIT DEPTH 5	.00

CALIBRATION CONSTANTS

GAMMA CALIBRATOR VALUE 1	510.00	GAMMA COUNT RATE 1	311.55
BRD CALIBRATOR VALUE 1	25000.00	BRD COUNT RATE 1	2888.70
BRD CALIBRATOR VALUE 2	.00	BRD COUNT RATE 2	.00
LSD CALIBRATOR VALUE 1	10300.00	LSD COUNT RATE 1	1342.06
CALIPER RING SIZE 1	76.20	CALIPER COUNT FOR RING 1	529.00
CALIPER RING SIZE 2	101.60	CALIPER COUNT FOR RING 2	585.00
CALIPER RING SIZE 3	127.00	CALIPER COUNT FOR RING 3	640.00
CALIPER RING SIZE 4	152.40	CALIPER COUNT FOR RING 4	696.00
CALIPER RING SIZE 5	203.20	CALIPER COUNT FOR RING 5	816.00
CALIPER RING SIZE 6	254.00	CALIPER COUNT FOR RING 6	912.00
DRY HOLE CORRECTION Y1	0.00	DRY HOLE CORRECTION X1	0.00
DRY HOLE CORRECTION Y2	1.00	DRY HOLE CORRECTION X2	1.00

COMPANY	MANALTA
WELL	T93R-08C
FIELD	
PROVINCE/COUNTY	BRITISH COLUMBIA
COUNTRY/STATE	CANADA



RUN	BOREHOLE RECORD			CASING RECORD			
NUMBER	BIT	FROM	TO	SIZE	WEIGHT	FROM	TO
TWO	15MM	21.7M	TO	178MM	N/A	SURFACE	21.7M

EQUIPMENT	RUN 1	RUN 2	RUN 3	RUN 4
SDS	116			

REMARKS

LONG SPACED DENSITY GAMMA RAY CALIPER

SYSTEM CONFIGURATION DATA: LOGGED 8-MAR-1993 PROCESSED PLOTTED

ALL CUSTOMER(S) AND OR OPERATING BOARD OF CONTRACTOR FROM EXECUTION OF OTHER MEASUREMENTS MADE BY MEANS OF ANY INTERPRETATIONS OR OTHER SERVICES FURNISHED BY SCHLUMBERGER. WE DO NOT WARRANT THE EFFICIENCY OR ACCURACY OF ANY INTERPRETATION, BUT ACCEPTS NO LIABILITY OR RESPONSIBILITY FOR ANY LOSS, COSTS, DAMAGES OR EXPENSES INCURRED OR SUSTAINED BY ANYONE RESULTING FROM ANY INTERPRETATION MADE BY ANY OF ITS OFFICERS, AGENTS OR EMPLOYEES. THESE INTERPRETATIONS ARE ALSO SUBJECT TO OUR GENERAL TERMS AND CONDITIONS AS SET FORTH IN OUR CURRENT PRICE SCHEDULE.

MAIN LOG

DEPTH BASED DATA = MAXIMUM SAMPLING INCREMENT 100K RECORDED ON 7-SEP-1993 AT 14:45

FILENAME: SDSGAMMA.CDR RUN 001 MAIN LOG PLOTTED ON 07-SEP-1993 AT 15:11

RHO BULK DENSITY (G/CC) 1.95 2.95

CALIPER FROM DENSITY MILLIMETRES 100 300

GAMMA FROM DENSITY TOOL API UNITS 0 150

DEPTH IN METRES 1:200

TENSION FROM CABLE (LBS) 500 1500

DENSITY LONG SPACED G/CC 1.95 2.95

RHO BULK DENSITY (G/CC) 1.95 2.95

CALIPER FROM DENSITY MILLIMETRES 100 300

GAMMA FROM DENSITY TOOL API UNITS 0 150

DEPTH IN METRES 1:200

TENSION FROM CABLE (LBS) 500 1500

DENSITY LONG SPACED G/CC 1.95 2.95

DEPTH BASED DATA = MAXIMUM SAMPLING INCREMENT 100K. RECORDED ON 7-SEP-1993 AT 14:45

FILENAME: SDSGAMMA.CDR RUN 001 MAIN LOG PLOTTED ON 07-SEP-1993 AT 15:11

MAIN LOG

LOGGING/CALIBRATION CONSTANTS

CONSTANTS LAST EDITED: 07-SEP-1993 AT 15:07

LOGGING CONSTANTS

BOREHOLE TYPE (GEL=GEL,SEA=SEA)	GEL	SONDE RADIUS (METERS)	0.073
MUD WEIGHT	1.01	STRIP COEFFICIENT	0.50
MUD VISCOSITY	39.00	STRIP DEPTH	0.00
CALIPER ARM CORRECTION (INCHES)	20.00	MATRIX DENSITY	2.65
CALIPER SMOOTHING (INCH)	MILLIMETRES	DENSITY OF MUD FILTRATE	1.00
DENSITY MATRIX	1.00	RHO POINT TWO	2.00
DENSITY FLUID	1.00	DENSITY POINT TWO	2.00
DENSITY UNITS	G/CC	DEPTH OFFSET	0.00
BIT DEPTH & WATER LEVEL (FT,M)	METERS	CALIPER SOURCE FOR PROCESSING	1
BIT SIZE 1	178.00	BIT DEPTH 1	0.00
BIT SIZE 2	0.00	BIT DEPTH 2	21.30
BIT SIZE 3	.00	BIT DEPTH 3	21.30
BIT SIZE 4	.00	BIT DEPTH 4	.00
	.00	BIT DEPTH 5	.00

CALIBRATION CONSTANTS

SONDE CALIBRATION VALUE 1	510.00	SONDE COUNT RATE 1	511.00
RMO CALIBRATION VALUE 1	2.00	SONDE COUNT RATE 2	2048.00
RMO CALIBRATION VALUE 2	20.00	SONDE COUNT RATE 3	.00
LSD CALIBRATION VALUE 1	10000.00	LSD COUNT RATE	1347.00
CALIPER RING SIZE 1	152.40	CALIPER COUNT FOR RING 1	1347.00
CALIPER RING SIZE 2	101.60	CALIPER COUNT FOR RING 2	880.00
CALIPER RING SIZE 3	187.96	CALIPER COUNT FOR RING 3	640.00
CALIPER RING SIZE 4	254.00	CALIPER COUNT FOR RING 4	1347.00
CALIPER RING SIZE 5	355.60	CALIPER COUNT FOR RING 5	815.00
CALIPER RING SIZE 6	254.00	CALIPER COUNT FOR RING 6	912.00
CALIPER RING SIZE 7	.00	CALIPER COUNT FOR RING 7	.00
DRY HOLE CORRECTION (G)	1.00	DRY HOLE CORRECTION (M)	1.00

COMPANY	MANALTA
WELL	193K-09
FIELD	SITE 115
PROVINCE/COUNTY	BRITISH COLUMBIA
COUNTRY/STATE	CANADA

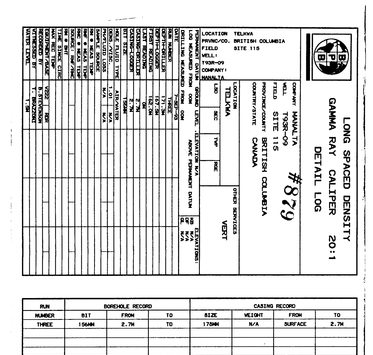

RUN	BOREHOLE RECORD			CASING RECORD			
NUMBER	BIT	FROM	TO	SIZE	WEIGHT	FROM	TO
THREE	156MM	2.7M	TD	178MM	N/A	SURFACE	2.7M

EQUIPMENT	RUN 1	RUN 2	RUN 3	RUN 4
CCS	118			

REMARKS

LONG SPACED DENSITY — GAMMA RAY CALIPER 20:1 — DETAIL LOG

SYSTEM CONFIGURATION DATES: LOGGED 6-MAR-1993 PROCESSED — PLOTTED

ALL INTERPRETATIONS ARE OPINIONS BASED ON INFERENCES FROM ELECTRICAL OR OTHER MEASUREMENTS AND WE CANNOT, AND DO NOT, GUARANTEE THE ACCURACY OR CORRECTNESS OF ANY INTERPRETATIONS, AND WE SHALL NOT, EXCEPT IN THE CASE OF GROSS OR WILFUL NEGLIGENCE ON OUR PART, BE LIABLE OR RESPONSIBLE FOR ANY LOSS, COSTS, DAMAGES OR EXPENCES INCURRED OR SUSTAINED BY ANYONE RESULTING FROM ANY INTERPRETATION MADE BY ANY OF OUR OFFICERS, AGENTS OR EMPLOYEES. THESE INTERPRETATIONS ARE ALSO SUBJECT TO OUR GENERAL TERMS AND CONDITIONS IN OUR PRICE SCHEDULE

DETAIL SECTION

DEPTH BASED DATA - MAXIMUM SAMPLING INCREMENT 1CM. — RECORDED ON 7-SEP-1993 AT 14:49

FILENAME: DCGAR09A.CIB — RUN ID: DETAIL SECTION — PLOTTED ON 08-SEP-1993 AT 10:46

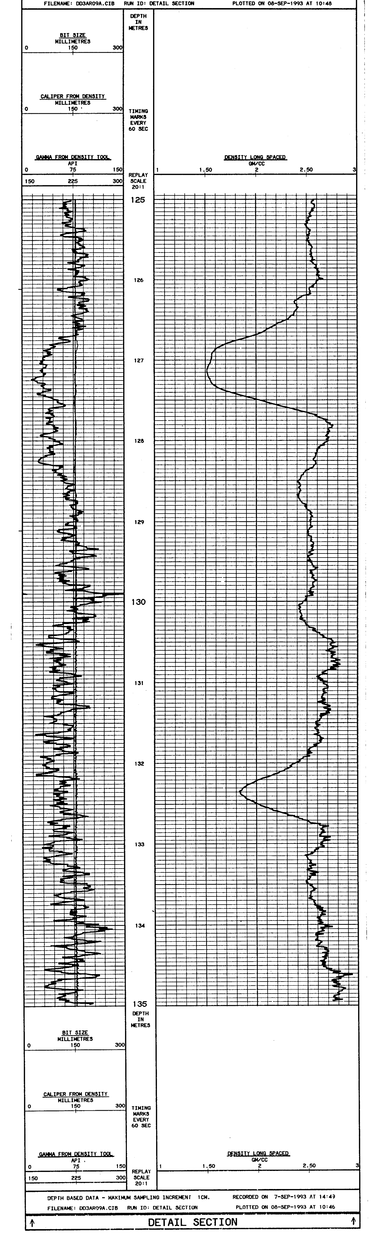

DEPTH BASED DATA - MAXIMUM SAMPLING INCREMENT 1CM. — RECORDED ON 7-SEP-1993 AT 14:49

FILENAME: DCGAR09A.CIB — RUN ID: DETAIL SECTION — PLOTTED ON 08-SEP-1993 AT 10:46

DETAIL SECTION

LOGGING/CALIBRATION CONSTANTS

CONSTANTS LAST EDITED: 07-SEP-1993 AT 13:07 — DATA LAST RE/PROCESSED: 7-SEP-1993 AT 10:45

LOGGING CONSTANTS

SONDE TYPE (CCD-CCS-CDC)	CCS	SONDE MODE (WET-DRY-STD)	STD
MUD WEIGHT	1.01	STRIP COEFFICIENT	0.50
ANNULAR VOLUME DIAMETER	127.00	WATER LEVEL	0.00
CALIPER ARM LENGTH (CAL)	21.60	MATRIX DENSITY	2.71
CALIPER UNITS(INS.MMS)	MILLIMTR	DENSITY OF MUD FILTRATE	1.00
BRD POINT ONE	1.00	BRD POINT TWO	3.00
DENSITY POINT ONE	1.00	DENSITY POINT TWO	3.00
DENSITY SCALAR	1.40	BRD SCALAR	1.40
BIT DEPTHS & WATER LEVEL (FT.M)	METRES	CALIPER SOURCE FOR PROCESSING	CAL
BIT SIZE 1	178.00	BIT DEPTH 1	0.00
BIT SIZE 2	156.00	BIT DEPTH 2	2.70
BIT SIZE 3	.00	BIT DEPTH 3	171.30
BIT SIZE 4	.00	BIT DEPTH 4	.00
BIT SIZE 5	.00	BIT DEPTH 5	.00

CALIBRATION CONSTANTS

GAMMA CALIBRATOR VALUE 1	510.00	GAMMA COUNT RATE 1	311.55
BRD CALIBRATOR VALUE 1	25000.00	BRD COUNT RATE 1	2666.70
BRD CALIBRATOR VALUE 2	.00	BRD COUNT RATE 2	.00
LSD CALIBRATOR VALUE 1	10300.00	LSD COUNT RATE 1	1342.06
CALIPER RING SIZE 1	76.20	CALIPER COUNT FOR RING 1	529.00
CALIPER RING SIZE 2	101.60	CALIPER COUNT FOR RING 2	585.00
CALIPER RING SIZE 3	127.00	CALIPER COUNT FOR RING 3	640.00
CALIPER RING SIZE 4	152.40	CALIPER COUNT FOR RING 4	696.00
CALIPER RING SIZE 5	203.20	CALIPER COUNT FOR RING 5	816.00
CALIPER RING SIZE 6	254.00	CALIPER COUNT FOR RING 6	912.00
DRY HOLE CORRECTION Y1	0.00	DRY HOLE CORRECTION X1	0.00
DRY HOLE CORRECTION Y2	1.00	DRY HOLE CORRECTION X2	1.00

COMPANY	MANALTA
WELL	T93R-09
FIELD	SITE 115
PROVINCE/COUNTY	BRITISH COLUMBIA
COUNTRY/STATE	CANADA

LOGGING COMPANY	LOGGING DATE	RUN NUMBER	DEPTH DRILLER	DEPTH LOGGER	BOTTOM LOGGED INTERVAL	TOP LOGGED INTERVAL	CASING DRILLER	CASING LOGGER	BIT SIZE	TYPE FLUID IN HOLE	DENSITY / VISCOSITY	PH / FLUID LOSS	SOURCE OF SAMPLE	RM @ MEAS. TEMP.	RMF @ MEAS. TEMP.	RMC @ MEAS. TEMP.	SOURCE OF RMF / RMC	RM @ BHT	TIME SINCE CIRCULATION	MAX. REC. TEMP.	EQUIP. LOCATION	RECORDED BY	WITNESSED BY
MANALTA	7-SEP-93	1	2.7M	2.7M	2.7M	2.7M	10M	2.7M	150MM	WATER	1.00	8.0	MEAS	1.400 @ 23.0 C	1.400 @ 23.0 C	1.400 @ 23.0 C	MEAS	1.400 @ 23.0 C	1 HR	23.0 C	TELKWA	D.MCDONALD	

LOCATION TELKWA
PRVNC/CD. BRITISH COLUMBIA
FIELD SITE 115
WELL T93R-09
COMPANY MANALTA

COMPANY MANALTA
WELL T93R-09
FIELD SITE 115
PROVINCE/COUNTY BRITISH COLUMBIA
COUNTRY/STATE CANADA

LOCATION
TELKWA
SEC TWP RGE

PERMANENT DATUM
VERT
ELEV. 0.0 M
ABOVE PERMANENT DATUM
LOG MEASURED FROM KDB
ELEV. K.B. N/A
ELEV. D.F. N/A
ELEV. G.L. N/A

SHORT SPACED DENSITY GAMMA RAY CALIPER 20:1 DETAIL LOG

RUN NUMBER	BOREHOLE RECORD BIT	FROM	TO	CASING RECORD SIZE	WEIGHT	FROM	TO
FOUR	150MM	2.7M	10	170MM	N/A	SURFACE	2.7M

EQUIPMENT	RUN 1	RUN 2	RUN 3	RUN 4
CCS	118			

REMARKS

SHORT SPACED DENSITY GAMMA RAY CALIPER 20:1 DETAIL LOG

SYSTEM CONFIGURATION DATES: LOGGED 8-MAR-1993 PROCESSED 8-MAR-1993 PLOTTED

ALL INTERPRETATIONS ARE OPINIONS BASED ON INFERENCE FROM ELECTRICAL OR OTHER MEASUREMENTS AND WE CANNOT, AND DO NOT, GUARANTEE THE ACCURACY OR CORRECTNESS OF ANY INTERPRETATIONS, AND WE SHALL NOT, EXCEPT IN THE CASE OF GROSS OR WILFUL NEGLIGENCE ON OUR PART, BE LIABLE OR RESPONSIBLE FOR ANY LOSS, COSTS, DAMAGES OR EXPENSES INCURRED OR SUSTAINED BY ANYONE RESULTING FROM ANY INTERPRETATION MADE BY ANY OF OUR OFFICERS, AGENTS OR EMPLOYEES. THESE INTERPRETATIONS ARE ALSO SUBJECT TO OUR GENERAL TERMS AND CONDITIONS AS OUR PRICE SCHEDULE

DETAIL SECTION

DEPTH BASED DATA - MAXIMUM SAMPLING INCREMENT 1CM. RECORDED ON 7-SEP-1993 AT 14:49
FILENAME: DDMAROVA.CIB RUN ID: DETAIL SECTION PLOTTED ON 08-SEP-1993 AT 10:53

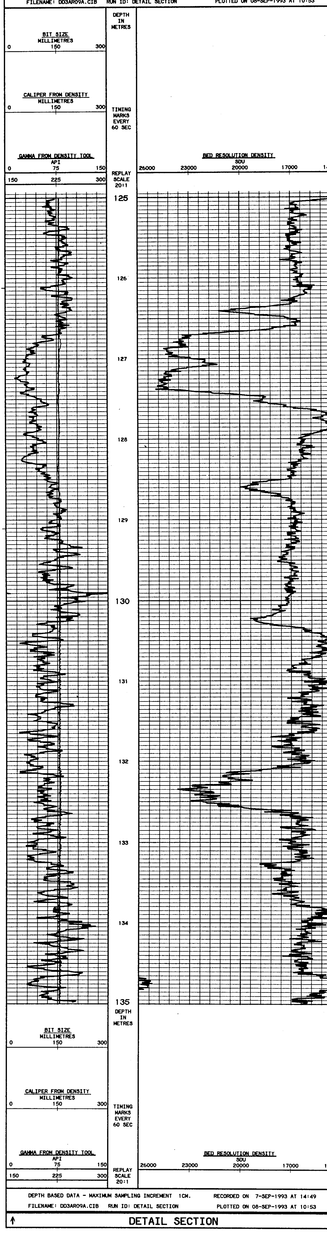

DEPTH BASED DATA - MAXIMUM SAMPLING INCREMENT 1CM. RECORDED ON 7-SEP-1993 AT 14:49
FILENAME: DDMAROVA.CIB RUN ID: DETAIL SECTION PLOTTED ON 08-SEP-1993 AT 10:53

DETAIL SECTION

LOGGING/CALIBRATION CONSTANTS

CONSTANTS LAST EDITED: 07-SEP-1993 AT 13:07 DATA LAST REPROCESSED: 8-SEP-1993 AT 10:45

LOGGING CONSTANTS

SONDE TYPE (CCS,CCS-DD1)	CCS	SONDE MODE (WET,DRY,STD)	STD
MUD WEIGHT	1.01	STRIP COEFFICIENT	0.50
ANNULAR VOLUME DIAMETER	127.00	WATER LEVEL	0.00
CALIPER ARM LENGTH (CAL)	29.50	MATRIX DENSITY	2.71
CALIPER UNITS(INS,MMS)	MILLIMTR	DENSITY OF MUD FILTRATE	1.00
BRD POINT ONE	1.00	BRD POINT TWO	3.00
DENSITY POINT ONE	1.00	DENSITY POINT TWO	3.00
DENSITY SCALAR	1.40	BRD SCALAR	-.40
BIT DEPTH & WATER LEVEL (FT,M)	METRES	CALIPER SOURCE FOR PROCESSING	CAL
BIT SIZE 1	178.00	BIT DEPTH 1	0.00
BIT SIZE 2	156.00	BIT DEPTH 2	2.70
BIT SIZE 3	.00	BIT DEPTH 3	171.30
BIT SIZE 4	.00	BIT DEPTH 4	.00
BIT SIZE 5	.00	BIT DEPTH 5	.00

CALIBRATION CONSTANTS

GAMMA CALIBRATOR VALUE 1	510.00	GAMMA COUNT RATE 1	311.55
BRD CALIBRATOR VALUE 1	25000.00	BRD COUNT RATE 1	2668.70
BRD CALIBRATOR VALUE 2	.00	BRD COUNT RATE 2	.00
LSD CALIBRATOR VALUE 1	10300.00	LSD COUNT RATE 1	1342.08
CALIPER RING SIZE 1	76.20	CALIPER COUNT FOR RING 1	529.00
CALIPER RING SIZE 2	101.60	CALIPER COUNT FOR RING 2	585.00
CALIPER RING SIZE 3	127.00	CALIPER COUNT FOR RING 3	640.00
CALIPER RING SIZE 4	152.40	CALIPER COUNT FOR RING 4	696.00
CALIPER RING SIZE 5	203.20	CALIPER COUNT FOR RING 5	816.00
CALIPER RING SIZE 6	254.00	CALIPER COUNT FOR RING 6	912.00
DRY HOLE CORRECTION Y1	0.00	DRY HOLE CORRECTION X1	0.00
DRY HOLE CORRECTION Y2	1.00	DRY HOLE CORRECTION X2	1.00

COMPANY	MANALTA
WELL	T93R-09
FIELD	SITE 115
PROVINCE/COUNTY	BRITISH COLUMBIA
COUNTRY/STATE	CANADA

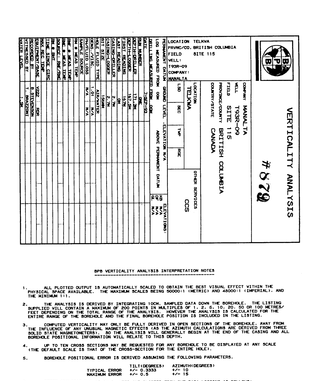
VERTICALITY ANALYSIS
#879
LOCATION: TELKWA
PROVINCE: BRITISH COLUMBIA
FIELD: SITE 115
WELL: T93R-09
COMPANY: MANALTA
COMPANY: MANALTA
FIELD: SITE 115
LOCATION: TELKWA
PROVINCE: BRITISH COLUMBIA
COUNTRY: CANADA
(DMS) (DECIMAL)
LAT
LONG
CCS
ACCESS DRAWING (DXF)
TRUE NORTH
MAGNETIC NORTH
GRID NORTH
DECLINATION
GRID CONVERGENCE
COMBINED FACTOR
SURVEY DATE
SURVEY COMPANY
SURVEY METHOD
SURVEY TOOL
SURVEY TOOL ACCURACY
SURVEY TOOL ERROR MODEL
SURVEY TOOL ERROR MODEL
SURVEY TOOL ERROR MODEL

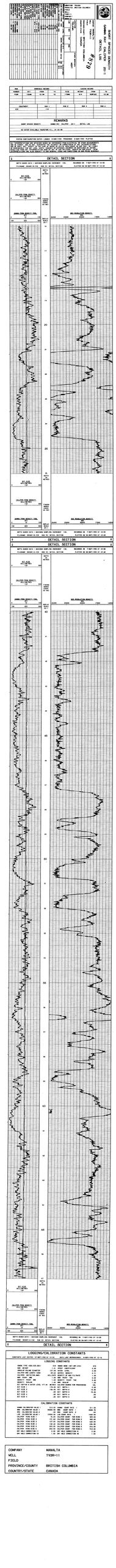
DETAIL SECTION
DETAIL SECTION
DETAIL SECTION

| | | |

VERTICALITY ANALYSIS #678

LOCATION	TELKWA
SURVEYED	BRITISH COLUMBIA
FIELD	
WELL	T93R-11
COMPANY	MANALTA
COUNTRY/STATE	CANADA

| SURVEY DEPTH | | |

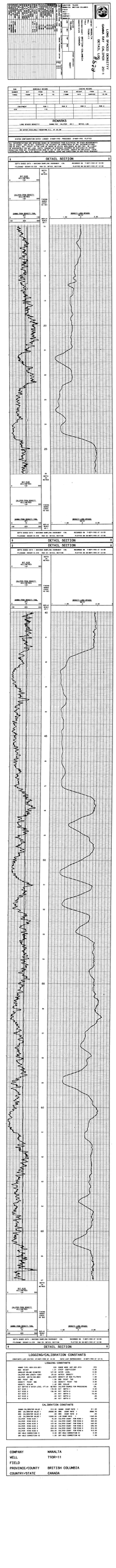
WELL SERVICES
SCHLUMBERGER OF CANADA LIMITED
DUAL LATEROLOG
MICRO-SPHERICALLY FOCUSED LOG
DLL-MSFL
RUN ONE
DATE 09-OCT-78
COMPANY MANALTA
WELL 1030-11
FIELD
COUNTY/PROVINCE BRITISH COLUMBIA
COUNTRY CANADA
LOCATION
PERMANENT DATUM
LOG MEASURED FROM
DRILLING MEASURED FROM
ELEVATION
PD
EKB
EDF
EGL
API SERIAL NO.
LOCATION
SEC
TWP
RGE
DEPTH DRILLER
DEPTH LOGGER
BOTTOM LOGGED INTERVAL
TOP LOGGED INTERVAL
CASING DRILLER
CASING LOGGER
BIT SIZE
TYPE FLUID IN HOLE
DENSITY
VISCOSITY
PH
FLUID LOSS
SOURCE OF SAMPLE
RM @ MEAS TEMP
RMF @ MEAS TEMP
RMC @ MEAS TEMP
SOURCE RMF
SOURCE RMC
RM @ BHT
TIME CIRC
TIME LOGGER ON BOTTOM
MAX REC TEMP
EQUIP NO
LOCATION
RECORDED BY
WITNESSED BY
RUN NO
TYPE
FROM
TO
CASING
BIT
MUD
RMF
RMC
RM
TIME
MAX REC TEMP
EQUIP LOCATION
RECORDED BY
WITNESSED BY
BOREHOLE RECORD
CASING RECORD
REMARKS
LOGGING ENGINEER
OPERATING WITNESS
SYSTEM CHARACTERISTICS CHECKED
DLL-MSFL
DUAL LATEROLOG
MICRO-SPHERICALLY FOCUSED LOG
DETAIL SECTION
DETAIL SECTION
DETAIL SECTION
LOGGING CONSTANTS
CALIBRATION CONSTANTS
LOGGING/CALIBRATION CONSTANTS
COMPANY MANALTA
WELL 1030-11
FIELD
PROVINCE/COUNTY BRITISH COLUMBIA
COUNTRY/STATE CANADA

LOG RECORDED FROM	LOCATION TELKWA
DRILLING MEASURED FROM	PRVNC/CO. BRITISH COLUMBIA
	FIELD SITE # 107
	WELL T93R-11C
	COMPANY MANALTA

VERTICAL ANALYSIS

#879

COMPANY	MANALTA
WELL	T93R-11C
FIELD	SITE # 107
PROVINCE/STATE	BRITISH COLUMBIA
COUNTRY/STATE	CANADA

| | | |

```
~Parasim Information
TOOL:          1.20%      DIPMETER/STICK PLOT DATA LISTING
TOOL:          1.20%      CWLS Log ASCII Standard -Version 1.20
WRAP.            NO:      One line per depth step
#
#
~Well Information Block
#MNEM.UNIT     Data Type          Description
#----------    ----------         ------------------------------
STRT.M          99.90:
STOP.M          14.00:
STEP.M           0.00:
NULL           -999.25:
COMP.          COMPANY:    MAGNUS
WELL           WELL:       THOR-102
FLD            FIELD:      BFR WILDCAT
LOC            LOCATION:   TELFRA
PROV           PROVINCE:   BRITISH COLUMBIA
SRVC           SERVICE COMPANY:  BFR Wireline Services
DATE           LOG DATE:   9-SEP-1993
UWI            UNIQUE WELL ID:
#
#
~Curve Information Block
#MNEM.UNIT                        Curve Description
#----------    -----------------  ------------------------------
DEPT.M                           : DEPTH RECORDED TO NEAREST CALIBRATION STEP MULTIPLE
CALS.M                           : DIPMETER CALIPER
TILD.Ohm                         : BOREHOLE TILT
AZIM.Degr                        : BOREHOLE AZIMUTH
STIF.Degr                        : FORMATION DIP
AZIF.Degr                        : FORMATION AZIMUTH
CORC                             : CORRELATION COEFFICIENT
STA1.degr                        : STICK PLOT SECTION 1
STA2.degr                        : STICK PLOT SECTION 2
#
#
~Parameter Information
#MNEM.UNIT     Value              Description
#----------    ----------         ------------------------------
DECL.deg        26.90:           : MAGNETIC DECLINATION (EAST OF NORTH)
CORA.m           0.25:           : CORRELATION STEP
CORI.m           0.50:           : CORRELATION INTERVAL
SANG.deg        45.00:           : SEARCH ANGLE
DIP.deg          0.00:           : STRUCTURAL DIP
DAZI.deg         0.00:           : STRUCTURAL AZIMUTH
#
#
~Other Information
File Identification              MAIN LOG

DIPMETER LISTING
```

Run number	FIVE	Log 1st rdg	55.0m	Log last rdg	0m
Driller TD	54.9m	Logger TD	55.2m	Value level	
Pure Datum	GROUND LEVEL	Elevation	n/a	Other recrd	CCH
Drlr mea from	Ohm	Log mea from	Ohm	Other recrd	
Elevation: KB	0m	DF	n/a	GL	n/a
Casing Driller	18.3m	Casing logger	18.3m	Casing size	178mm
Casing Weight	N/A	From	SURFACE	To	18.3m
Bit size	159mm	From	N/A	To	N/A
Mide fl type	H2O/WATER	Sample source		Fluid loss	N/A
Density	1.01	Viscosity	N/A	pH	N/A
BH & mea tmp		RMF @ mea tmp		RMC @ mea tmp	
RM @ BHT		RMF source		RMC source	
Rm at BHT		Time circ (hr)	4	Lab=Telfra	
Equipment no.	V222	Base	BDH	Equip. name	DIP/FERT
Recorded By	R.STEVENS	Witnessed by	MR.SIMMONS	Mode of op.	221/233
Last title	WATER LEVEL	Last line	15m	Permit no.	

BFR DIPMETER ANALYSIS INTERPRETATION NOTES

1. All plots are correct to the resolution of the plotter used, i.e. one two-hundredth of an inch. Vertical resolution may vary by up to one percent but depth plot is correct within limit; the plotted data being dynamically merged with the printed background.

2. Some diagrams when plotted occur between every solar division and are delimited by two bold arrows. For certain relay scales it may be desirable to plot these lines frequently; this option is available on request.

3. The grid over which the computed dip is displayed is locally linear. That is to say it is linear between 0 and 60 degrees, 10 and 20, 20 and 30 etc.

4. The correlation value will vary depending on the interval size selected. Generally speaking the larger the correlation interval, the lower the value becomes. For this reason a direct comparison of this value for different correlation intervals is meaningless, quality control being exercised by appreciation of this effect.

5. Stick data may be shown relative to any two vertical planes and is the angle (in the horizontal) of the intersection of the resolved plane and the vertical plane.

6. The angle of declination is taken to be the angle between Magnetic North and reference North (true, Grid or Magnetic) measured in an anti-clockwise direction.

7. For customised control of computed dipmeter analysis the following parameters must be specified.

correlation step and interval)
magnetic declination
search angle(s)
depth range(s)
relay scale(s)
the frequency for rose diagrams
the sections for stick plots
(quality control is exercised in accordance with the correlation interval used, alternatively all correlations may be displayed on request)

The following information is a listing of ALL the output from BFR's dipmeter analysis. Below is a full description of each data item.

DEPTH	the depth corresponding to the centre of the correlation interval.
CALIPER	the average borehole caliper recorded over the correlation interval.
HOLE DEPTH	the average borehole deviation from vertical over the correlation interval.
HOLE AZIMUTH	the average borehole azimuth over the correlation interval in degrees East of true North.
DIP ANGLE	the computed formation dip in degrees, from the horizontal plane.
DIP AZIMUTH	the formation azimuth in degrees East of true North.
CORRELATION	the quality of the correlation of the computed result. This parameter is also used in the visual display to determine the quality of result.
SECTION	the formation dip across the specified sections.

Further recreations are over any stage and interval size are available on any scale over any section of the log. Alternative methods of presentation, or analysis may be available on request.

#	Depth	Caliper	Borehole		Formation		Correlation	C
	Hole	Dist	Deviation		Dip		Coefficient	180.0
	0.0	270.0- 90.0	-999.25	-999.25	0.0	0.0	-1.00	0
#	(ft	(deg)	(deg)	(deg)	(deg)	(deg)	(----)	(d
eg)								
*								
	55.50	-999.25	-999.25	-999.25	0.0	0.0	-1.00	0
.0		999.25						
	55.00	155.5	4.8	261.2	0.0	0.0	-1.00	0
.0		0.00						
	54.50	154.9	4.5	263.0	30.7	226.5	0.59	-22
.12		8.58						
	54.00	154.9	4.3	265.1	23.5	56.4	0.60	9
.12		21.00						
	53.50	154.9	4.2	266.3	13.4	79.3	0.45	2
.12		20.62						
	53.00	154.9	3.6	265.5	25.0	35.5	0.39	20
.78		19.00						
	52.50	154.9	3.8	268.2	16.0	76.1	0.84	3
.12		15.00						
	52.00	155.5	3.8	267.5	10.2	28.6	0.72	9
.78		18.00						
	51.50	155.5	3.3	269.5	23.8	90.8	0.58	-3
.78		23.51						
	51.00	155.5	3.1	270.8	19.9	64.5	0.54	7
.78		22.00						
	50.50	155.5	3.1	270.8	19.9	64.5	0.54	7
.78		22.00						
	50.00	155.5	3.3	269.5	23.8	90.8	0.58	-3
.78		23.51						
	49.50	155.5	3.1	270.8	19.9	64.5	0.54	7
.78		22.00						
	49.00	155.5	3.1	270.8	19.9	64.5	0.54	7
.78		22.00						
	48.50	155.5	2.9	269.4	22.7	102.2	0.70	-5
.78		22.24						
	48.00	155.5	2.9	271.1	23.3	76.6	0.52	5
.78		22.75						
	47.50	156.5	2.6	270.0	25.9	76.5	0.60	6
.43		24.24						
	47.00	157.4	2.6	269.6	22.3	57.6	0.60	12
.43		20.62						
	46.50	157.4	2.6	269.6	22.3	57.6	0.87	12
.43		20.62						
	46.00	157.4	2.6	269.6	22.3	70.6	0.54	3
.43		19.00						
	45.50	157.4	2.2	267.6	35.9	282.4	0.60	15
.78		19.00						
	45.00	155.5	2.2	268.5	19.4	64.4	0.60	1
.78		19.27						
	44.50	157.4	2.2	268.0	15.3	78.2	0.38	3
.43		22.75						
	44.00	157.4	1.9	270.0	10.8	72.4	0.32	3
.43		20.00						
	43.50	157.4	1.7	267.1	18.1	70.0	0.62	6
.43		17.00						
	43.00	157.4	1.7	269.0	46.0	103.0	0.54	32
.43		-35.67						
	42.50	157.4	1.4	254.2	17.2	66.7	0.66	1
.43		17.22						
	42.00	157.4	1.5	255.1	16.5	66.5	0.67	6
.43		15.00						
	41.50	157.4	1.4	241.0	18.5	67.7	0.51	7
.43		17.18						
	41.00	157.4	1.2	255.8	11.1	27.1	0.69	9
.43		15.00						
	40.50	156.8	1.2	251.3	27.4	43.9	0.44	20
.43		19.65						
	40.00	157.4	1.3	248.3	31.6	70.0	0.45	15
.43		20.00						
	39.50	160.7	1.2	250.4	15.6	60.3	0.67	8
.43		21.00						
	39.00	160.7	1.1	252.5	0.0	0.0	-1.00	0
.00		0.00						
	38.50	160.7	1.0	252.5	0.0	0.0	-1.00	0
.00		0.00						
	38.00	160.7	0.9	247.3	46.2	337.0	0.36	42
.00		-21.23						
	37.50	158.8	0.9	243.1	22.9	51.6	0.71	14
.00		0.00						
	37.00	160.7	0.8	241.2	50.2	241.1	0.24	48
.00		-21.23						
	36.50	159.7	0.9	232.1	21.7	94.8	NA	1
.00		0.00						
	36.00	158.8	0.8	224.6	27.4	[illegible]	[illegible]	1
.00		0.00						
	35.50	159.7	0.8	222.0	13.3	90.4	[illegible]	1
.00		0.00						
	35.00	159.7	0.8	215.0	11.9	74.8	0.46	1
.00		15.32						
	34.50	160.7	1.1	218.3	13.3	76.3	0.52	1
.00		12.52						
	34.00	160.7	1.0	217.4	48.3	47.4	0.51	3
.00		0.00						
	33.50	160.7	0.8	209.5	42.5	50.1	0.41	2
.00		0.00						
	33.00	160.7	0.7	204.8	59.6	31.5	0.46	5
.00		0.00						
	32.50	160.7	0.7	215.0	38.4	10.6	0.57	2
.00		0.00						
	32.00	160.7	0.6	212.4	34.7	311.5	0.30	2
.00		0.00						
	31.50	160.7	0.6	208.2	0.0	0.0	-1.00	0
.00		0.00						
	31.00	160.7	0.7	203.1	65.0	82.1	0.54	
.00		44.88						
	30.50	160.7	0.6	211.2	18.8	78.5	0.85	
.00		0.00						
	30.00	161.7	0.6	205.6	21.0	163.3	0.29	-2
.00		8.31						
	29.50	161.7	0.6	206.8	30.2	68.3	0.74	1
.00		26.56						
	29.00	162.8	0.5	208.3	16.3	83.6	0.60	
.00		26.18						
	28.50	160.7	0.6	221.7	23.8	78.7	0.91	
.00		0.00						
	28.00	161.7	0.7	220.6	13.9	82.1	0.84	
.00		13.00						
	27.50	161.7	0.6	224.5	13.1	82.0	0.49	
.00		0.00						
	27.00	161.7	0.6	215.4	12.3	193.4	0.53	-1
.00		26.56						
	26.50	162.8	0.5	207.5	68.3	277.8	0.23	
.00		-82.06						
	26.00	161.7	0.5	185.7	20.4	76.3	0.86	
.00		0.00						
	25.50	160.7	0.6	218.3	23.7	84.5	0.78	
.00		0.00						
	25.00	160.7	0.5	199.1	30.8	97.6	0.62	
.00		0.00						
	24.50	161.7	0.5	194.5	45.5	210.5	0.27	
.00		21.56						
	24.00	161.7	0.4	200.4	21.8	74.0	0.83	
.00		0.00						
	23.50	162.8	0.4	213.2	18.2	64.8	0.58	
.00		0.00						
	23.00	159.7	0.7	240.5	30.6	46.6	0.48	
.00		0.00						
	22.50	159.7	0.5	215.3	19.7	68.4	0.82	
.00		0.00						
	22.00	160.7	0.4	234.0	17.2	87.2	0.55	
.00		0.00						
	21.50	159.7	0.6	210.6	19.8	75.1	0.62	
.00		0.00						
	21.00	159.7	0.6	240.1	20.7	317.9	0.50	
.00		0.00						
	20.50	159.7	0.6	7.7	53.7	9.3	0.36	
.00		0.00						
	20.00	160.7	0.5	258.4	0.0	0.0	-1.00	
.00		0.00						
	19.50	163.9	0.7	256.0	45.2	136.0	0.25	
.00		44.38						
	19.00	162.8	0.4	300.0	1.4	2.7	0.84	
.00		0.00						
	18.50	170.0	0.7	199.4	1.1	99.5	0.88	
.00		0.00						
	18.00	172.1	0.7	213.5	0.0	0.0	-1.00	
.00		0.00						
	17.50	172.1	0.7	233.0	0.0	32.1	0.98	
.00		0.00						
	17.00	172.1	0.7	224.4	0.0	51.0	0.99	
.00		0.00						
	16.50	171.1	0.8	231.0	0.2	271.7	0.99	
.00		0.00						
	16.00	171.1	0.9	236.6	0.5	269.2	1.00	
.00		0.00						
	15.50	171.1	0.9	215.7	0.2	118.3	0.99	
.00		0.00						
	15.00	171.1	0.9	240.8	0.0	0.0	-1.00	
.00		0.00						
	14.50	-999.25	-999.25	-999.25	0.0	0.0	-1.00	
.00		0.00						
	14.00	-999.25	-999.25	-999.25	0.0	0.0	-1.00	
.00		0.00						

LOCATION: TELKWA	
PROVINCE: BRITISH COLUMBIA	
FIELD	SITE # 107
WELL	
COMPANY	
MANALTA COAL LTD.	
TELKWA SITE # 107	
PROVINCE OF BRITISH COLUMBIA CANADA	

#829

SHORT SPACED DENSITY GAMMA RAY CALIPER 20:1 DETAIL LOG

RUN	BOREHOLE RECORD			CASING RECORD		
NUMBER	BIT	FROM	TO	SIZE	WEIGHT	FROM TO
THREE	15MM	18.3M	TO	178MM	N/A	SURFACE 18.3M

EQUIPMENT	RUN 1	RUN 2	RUN 3	RUN 4
CCS	118			

REMARKS

SHORT SPACED DENSITY GAMMA RAY CALIPER 20:1 DETAIL LOG

SYSTEM CONFIGURATION DATED: LOGGED 8-MAR-1993 PROCESSED 8-MAR-1993 PLOTTED

ALL INTERPRETATIONS ARE OPINIONS BASED ON INFERENCES FROM ELECTRICAL OR OTHER MEASUREMENTS AND WE CANNOT, AND DO NOT, GUARANTEE THE ACCURACY OR CORRECTNESS OF ANY INTERPRETATIONS, AND WE SHALL NOT, EXCEPT IN THE CASE OF GROSS OR WILLFUL NEGLECT ON OUR PART, BE LIABLE OR RESPONSIBLE FOR ANY LOSS, COSTS, DAMAGES OR EXPENSES INCURRED OR SUSTAINED BY ANYONE RESULTING FROM ANY INTERPRETATION MADE BY ANY OF OUR OFFICERS, AGENTS OR EMPLOYEES. THESE INTERPRETATIONS ARE ALSO SUBJECT TO OUR GENERAL TERMS AND CONDITIONS AS SET FORTH IN OUR CURRENT PRICE SCHEDULE.

DETAIL SECTION

DEPTH BASED DATA = MACHINE SAMPLING INCREMENT 10M — RECORDED ON 9-SEP-1993 AT 11:05
FILENAME: DDSM118.C2B RUN ID: DETAIL SECTION — PLOTTED ON 09-SEP-1993 AT 14:07

BIT SIZE MILLIMETRES 0 150 300

CALIPER FROM DENSITY MILLIMETRES 0 150 300

TENSION BOREHOLE GUIDE NO SEC

GAMMA FROM DENSITY TOOL API 0 75 150 150 225 300

REPLAY SCALE 20:1

DEPTH IN METRES 18 19 20 21 22 23 24 25

SHORT SPACED DENSITY RED RESOLUTION DENSITY GRAMS/CC 25000 23000 21000 19000 17000 15000

BIT SIZE MILLIMETRES 0 150 300

CALIPER FROM DENSITY MILLIMETRES 0 150 300

TENSION BOREHOLE GUIDE NO SEC

GAMMA FROM DENSITY TOOL API 0 75 150 150 225 300

REPLAY SCALE 20:1

DEPTH IN METRES 25 26 27 28 29 30 31 32

RED RESOLUTION DENSITY GRAMS/CC 25000 23000 21000 19000 17000 15000

DEPTH BASED DATA = MACHINE SAMPLING INCREMENT 10M — RECORDED ON 9-SEP-1993 AT 11:05
FILENAME: DDSM118.C2B RUN ID: DETAIL SECTION — PLOTTED ON 09-SEP-1993 AT 14:07

DETAIL SECTION

DEPTH BASED DATA = MACHINE SAMPLING INCREMENT 10M — RECORDED ON 9-SEP-1993 AT 11:05
FILENAME: DDSM114.C2B RUN ID: DETAIL SECTION — PLOTTED ON 09-SEP-1993 AT 14:05

BIT SIZE MILLIMETRES 0 150 300

CALIPER FROM DENSITY MILLIMETRES 0 150 300

TENSION BOREHOLE GUIDE NO SEC

GAMMA FROM DENSITY TOOL API 0 75 150 150 225 300

REPLAY SCALE 20:1

DEPTH IN METRES 40 41 42 43 44 45 46 47 48 49 50 51 52

SHORT SPACED DENSITY RED RESOLUTION DENSITY GRAMS/CC 25000 23000 21000 19000 17000 15000

BIT SIZE MILLIMETRES 0 150 300

CALIPER FROM DENSITY MILLIMETRES 0 150 300

TENSION BOREHOLE GUIDE NO SEC

GAMMA FROM DENSITY TOOL API 0 75 150 150 225 300

REPLAY SCALE 20:1

DEPTH IN METRES 52

RED RESOLUTION DENSITY GRAMS/CC 25000 23000 21000 19000 17000 15000

DEPTH BASED DATA = MACHINE SAMPLING INCREMENT 10M — RECORDED ON 9-SEP-1993 AT 11:05
FILENAME: DDSM114.C2B RUN ID: DETAIL SECTION — PLOTTED ON 09-SEP-1993 AT 14:05

DETAIL SECTION

LOGGING/CALIBRATION CONSTANTS

CONSTANTS LAST EDITED: 09-SEP-1993 AT 10:26 — DATA LAST REPROCESSED: 9-SEP-1993 AT 13:36

LOGGING CONSTANTS

SONDE TYPE (903-SCS-3051)		SCS	
HOLE SIZE		178.00	
MUD VOLUME DIAMETER		127.00	
CALIPER ARM LENGTH (MM)		215.90	
CALIPER (MIN)/(MAX) (MM)			
BIAS POINT ONE		1.00	
DENSITY POINT ONE		1.00	
BIAS SCALAR		1.40	
BIT DEPTH & WATER LEVEL UT.M.		METRES	
BIT SIZE 1		178.00	
BIT SIZE 2		156.00	
BIT SIZE 3		.00	
BIT SIZE 4		.00	
BIT SIZE 5		.00	

SONDE MODE (WET,DRY,STD)	STD
STRIP COEFFICIENT	0.50
WATER LEVEL	0.00
MATRIX DENSITY	2.71
DENSITY OF MUD FILTRATE	1.00
MUD SALINITY	0.00
DENSITY POINT TWO	3.00
BIAS SCALAR	+.40
CALIPER CORRECTION FOR PROCESSING	ON
BIT DEPTH 1	0.00
BIT DEPTH 2	84.90
BIT DEPTH 3	84.90
BIT DEPTH 4	.00
BIT DEPTH 5	.00

CALIBRATION CONSTANTS

GAMMA CALIBRATION VALUE 1	910.00	GAMMA COUNT RATE 1	311.98
BKG CALIBRATION VALUE 1	20000.00	BKG COUNT RATE 1	2588.70
CALIPER CALIBRATION VALUE 2	.00	BKG COUNT RATE 2	.00
CALIPER CALIBRATION VALUE 1	13000.00	LSE COUNT RATE 1	1342.08
CALIPER RING SIZE 1	76.20	CALIPER COUNT FOR RING 1	529.00
CALIPER RING SIZE 2	127.00	CALIPER COUNT FOR RING 2	1045.00
CALIPER RING SIZE 3	177.80	CALIPER COUNT FOR RING 3	645.00
CALIPER RING SIZE 4	152.40	CALIPER COUNT FOR RING 4	696.00
CALIPER RING SIZE 5	203.20	CALIPER COUNT FOR RING 5	815.00
CALIPER RING SIZE 6	254.00	CALIPER COUNT FOR RING 6	912.00
DRY HOLE CORRECTION 1	1.00	DRY HOLE CORRECTION 2	1.00
DRY HOLE CORRECTION 10	1.00	DRY HOLE CORRECTION 10	1.00

COMPANY	MANALTA
WELL	T93R-11C
FIELD	SITE # 107
PROVINCE/COUNTY	BRITISH COLUMBIA
COUNTRY/STATE	CANADA

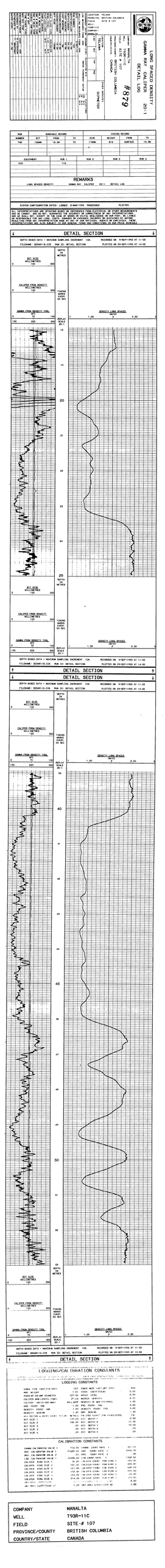

RUN	BOREHOLE RECORD			CASING RECORD			
NUMBER	BIT	FROM	TO	SIZE	WEIGHT	FROM	TO
TWO	159MM	10.3M	1534M	339MM	N/A	SURFACE	10.3M

EQUIPMENT	RUN 1	RUN 2	RUN 3	RUN 4
059	118			

REMARKS

GAMMA RAY CALIPER 2D/1 DETAIL LOG

SYSTEM CONFIGURATION DATES LOGGED 8-MAR-1993 PROCESSED PLOTTED

ALL INTERPRETATIONS ARE OPINIONS BASED ON INFERENCES FROM ELECTRICAL OR OTHER MEASUREMENTS AND WE CANNOT, AND DO NOT, GUARANTEE THE ACCURACY OR CORRECTNESS OF ANY INTERPRETATION AND WE SHALL NOT BE LIABLE OR RESPONSIBLE FOR ANY LOSS, COSTS, DAMAGES OR EXPENSES INCURRED OR SUSTAINED BY ANYONE RESULTING FROM ANY INTERPRETATION MADE BY ANY OF OUR OFFICERS, AGENTS OR EMPLOYEES. THESE INTERPRETATIONS ARE ALSO SUBJECT TO OUR GENERAL TERMS AND CONDITIONS IN OUR PRICE SCHEDULE.

DETAIL SECTION

DEPTH BASED DATA • MAXIMAN SAMPLING INCREMENT 10K RECORDED ON 9-SEP-1993 AT 11:05

FILENAME: BDSHW118.DTB RUN 2D1 DETAIL SECTION PLOTTED ON 09-SEP-1993 AT 14:02

DEPTH IN METERS

BIT SIZE MILLIMETRES 150 300

CALIPER FROM DENSITY MILLIMETRES 0 300 TENSION GAMMA RAY CURVE NO REC

GAMMA FROM DENSITY TOOL API 0 75 150 REPLAY SCALE 200 200

DENSITY LONG SPACED GM/CC 1.95 2.50

10 15 20 21 22 23 24 25 26 27 28 29 30 31 32 33 34 35 36 37 38 39 40 41 42 43 44 45 46 47 48 49 50 51 52 53

DEPTH BASED DATA • MAXIMAN SAMPLING INCREMENT 10K RECORDED ON 9-SEP-1993 AT 11:05

FILENAME: BDSHW118.DTB RUN 2D1 DETAIL SECTION PLOTTED ON 09-SEP-1993 AT 14:02

DETAIL SECTION

DEPTH BASED DATA • MAXIMAN SAMPLING INCREMENT 10K RECORDED ON 9-SEP-1993 AT 11:05

FILENAME: BDSHW118.DTB RUN 2D1 DETAIL SECTION PLOTTED ON 09-SEP-1993 AT 14:02

DETAIL SECTION

LOGGING/CALIBRATION CONSTANTS

LOGGING CONSTANTS

NAME TYPE (GR1 FCD GR1)		CCL SAMP MODE (AUTOMATIC)	0.00
MRD WEIGHT		F DL VOLT (DEVIATION)	0.00
CALIPER ARM DIAMETER		F DL VOLT (MARKER)	0.00
CALIPER ARM STATIC CHKS		F1 DL MARKER AMPLITUDE	0.00
CALIPER CHECKS MAX/MIN		F1 DL MARKER WIDTH	0.00
GRD FOOT: ONE		F1 DL MARKER DENSITY	0.00
DENSITY POINT ONE		F1 DL END POINT TWO	0.00
DENSITY SCALE MAX		F1 DL DENSITY POINT TWO	3.00
DENSITY SCALE MIN		F1 DL DENSITY SCALE	1.00
DENSITY SCALE UNITS (GM/CC FT/M LB/GAL)		F1 DL CCL SAMP (ON-OFF/AUTO/MAN)	ON
BIT SIZE 1		F1 DL CCL DEPTH 1	0.00
BIT SIZE 2		F1 DL CCL DEPTH 2	0.00
BIT SIZE 3		F1 DL BIT DEPTH 1	10.30
BIT SIZE 4		F1 DL BIT DEPTH 2	0.00
BIT SIZE 5		F1 DL BIT DEPTH 3	0.00
		F1 DL BIT DEPTH 4	0.00

CALIBRATION CONSTANTS

GAMMA CALIBRATION SOURCE 1		FILE ID (GAMMA COUNT RATE 1	511.10
RMD CALIBRATION SOURCE 1		FILE ID (GAMMA COUNT RATE 2	2046.70
CALIPER CALIBRATION SOURCE 1		F1 DL GAMMA COUNT RATE 1	0.00
CAL CALIBRATION SOURCE 1		F1 DL GAMMA COUNT RATE 2	1547.50
CALIPER RING SIZE 1		DL CALIB COUNT FOR STND 1	1214.90
CALIPER RING SIZE 2		DL CALIB COUNT FOR STND 2	649.70
CALIPER RING SIZE 3		CAL CAL CALIPER COUNTS FOR STND 1	649.70
CALIPER RING SIZE 4		CAL CAL CALIPER COUNTS FOR STND 2	649.70
CALIPER RING SIZE 5		CALIB CAL CALIPER COUNTS FOR STND 1	649.70
CALIPER RING SIZE 6		CALIB CAL CALIPER COUNTS FOR STND 2	649.70
CAL UNITS (METRIC/ENG)			0.00
CAL TABLE (CALIPER/DEN)			0.00

COMPANY	MANALTA
WELL	T93R-11C
FIELD	SITE-# 107
PROVINCE/COUNTY	BRITISH COLUMBIA
COUNTRY/STATE	CANADA

LOCATION	TELKWA
PRVNC/CO.	BRITISH COLUMBIA
FIELD	SITE # 107
WELL	T93R-11C
COMPANY	MANALTA

COMPANY MANALTA
WELL T93R-11C
FIELD SITE # 107
PROVINCE/COUNTY BRITISH COLUMBIA
COUNTRY/STATE CANADA

LONG SPACED DENSITY
GAMMA RAY
CALIPER

#619

LOG MEASURED FROM	KB	0.0M	ABOVE PERMANENT DATUM				
DRILLING MEASURED FROM	KB		ELEVATIONS	KB	0.0M		
				DF			
				GL			

RUN	BOREHOLE RECORD			CASING RECORD			
NUMBER	BIT	FROM	TO	SIZE	WEIGHT	FROM	TO
ONE	156MM	18.3M	TO	178MM	N/A	SURFACE	18.3M

EQUIPMENT	RUN 1	RUN 2	RUN 3	RUN 4
CCS	118			

REMARKS

LONG SPACED DENSITY GAMMA RAY CALIPER

SYSTEM CONFIGURATION DATES: LOGGED 8-MAR-1993 PROCESSED PLOTTED

ALL INTERPRETATIONS ARE OPINIONS BASED ON INFERENCES FROM ELECTRICAL OR OTHER MEASUREMENTS AND WE CANNOT, AND DO NOT, GUARANTEE THE ACCURACY OR CORRECTNESS OF ANY INTERPRETATIONS. WE SHALL NOT, EXCEPT IN THE CASE OF GROSS OR WILFUL NEGLIGENCE ON OUR PART, BE LIABLE OR RESPONSIBLE FOR ANY LOSS, COSTS, DAMAGES OR EXPENSES INCURRED OR SUSTAINED BY ANYONE RESULTING FROM ANY INTERPRETATION MADE BY ANY OF OUR OFFICERS, AGENTS OR EMPLOYEES. THESE INTERPRETATIONS ARE ALSO SUBJECT TO OUR GENERAL TERMS AND CONDITIONS IN OUR PRICE SCHEDULE.

MAIN LOG

DEPTH BASED DATA - MAXIMUM SAMPLING INCREMENT 10CM. RECORDED ON 9-SEP-1993 AT 11:05
FILENAME: 003AR11C.CIB RUN ID: MAIN LOG PLOTTED ON 09-SEP-1993 AT 11:22

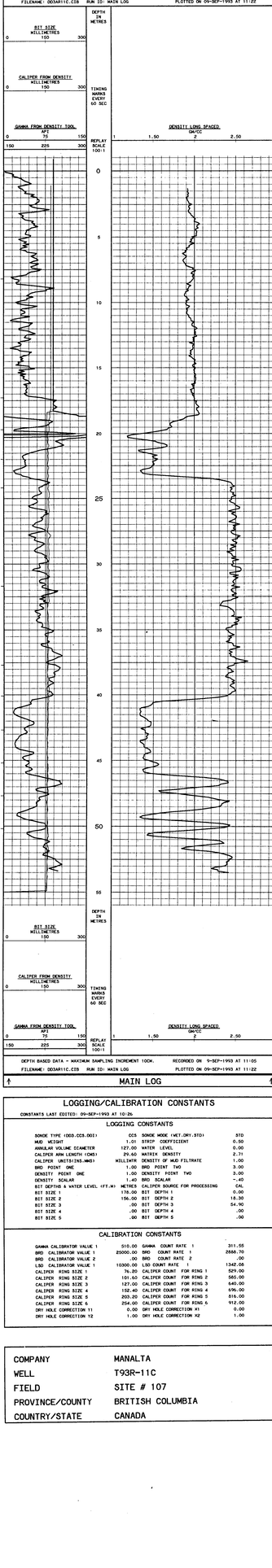

DEPTH BASED DATA - MAXIMUM SAMPLING INCREMENT 10CM. RECORDED ON 9-SEP-1993 AT 11:05
FILENAME: 003AR11C.CIB RUN ID: MAIN LOG PLOTTED ON 09-SEP-1993 AT 11:22

MAIN LOG

LOGGING/CALIBRATION CONSTANTS

CONSTANTS LAST EDITED: 09-SEP-1993 AT 10:26.

LOGGING CONSTANTS

SONDE TYPE (DDD.CCS,DDD)	CCS	SONDE MODE (WET,DRY,STD)	STD
MUD WEIGHT	1.01	STRIP COEFFICIENT	0.50
ANNULAR VOLUME DIAMETER	127.00	WATER LEVEL	0.00
CALIPER ARM LENGTH (CM3)	29.60	MATRIX DENSITY	2.71
CALIPER UNITS(INS,MM)	MILLIMTR	DENSITY OF MUD FILTRATE	1.00
BRD POINT ONE	1.00	BRD POINT TWO	3.00
DENSITY POINT ONE	1.00	DENSITY POINT TWO	3.00
DENSITY SCALAR	1.40	BRD SCALAR	-.40
BIT DEPTHS & WATER LEVEL (FT,M)	METRES	CALIPER SOURCE FOR PROCESSING	CAL
BIT SIZE 1	178.00	BIT DEPTH 1	0.00
BIT SIZE 2	156.00	BIT DEPTH 2	18.30
BIT SIZE 3	.00	BIT DEPTH 3	54.90
BIT SIZE 4	.00	BIT DEPTH 4	.00
BIT SIZE 5	.00	BIT DEPTH 5	.00

CALIBRATION CONSTANTS

GAMMA CALIBRATOR VALUE 1	510.00	GAMMA COUNT RATE 1	311.55
BRD CALIBRATOR VALUE 2	25000.00	BRD COUNT RATE 1	2688.70
BRD CALIBRATOR VALUE 2	.00	BRD COUNT RATE 2	.00
LSD CALIBRATOR VALUE 1	10300.00	LSD COUNT RATE	1342.08
CALIPER RING SIZE 1	76.20	CALIPER COUNT FOR RING 1	529.00
CALIPER RING SIZE 2	101.60	CALIPER COUNT FOR RING 2	565.00
CALIPER RING SIZE 3	127.00	CALIPER COUNT FOR RING 3	640.00
CALIPER RING SIZE 4	152.40	CALIPER COUNT FOR RING 4	696.00
CALIPER RING SIZE 5	203.20	CALIPER COUNT FOR RING 5	816.00
CALIPER RING SIZE 6	254.00	CALIPER COUNT FOR RING 6	912.00
DRY HOLE CORRECTION Y1	0.00	DRY HOLE CORRECTION X1	0.00
DRY HOLE CORRECTION Y2	1.00	DRY HOLE CORRECTION X2	1.00

COMPANY MANALTA
WELL T93R-11C
FIELD SITE # 107
PROVINCE/COUNTY BRITISH COLUMBIA
COUNTRY/STATE CANADA

DIPMETER ANALYSIS #879

COMPANY	MANALTA
WELL	T93R-11C
FIELD	SITE # 107
PROVINCE/COUNTY	BRITISH COLUMBIA
COUNTRY/STATE	CANADA
OTHER SERVICES	CCDS
PERMANENT DATUM	GL
ELEVATION	ELEV.: K.B. 0.0 M D.F. 0.0 M G.L. 0.0 M
LOG MEASURED FROM	KB 0.0 M ABOVE PERMANENT DATUM
DRILLING MEASURED FROM	KB
SECTION	30
TWP	7
RGE	4
PERMANENT DATUM	GL
ELEVATION	ELEV.: K.B. 0.0 M D.F. 0.0 M G.L. 0.0 M
LOG MEASURED FROM	KB 0.0 M ABOVE PERMANENT DATUM
DRILLING MEASURED FROM	KB
API #	N/A
OTHER SERVICES	N/A
DATE	9-MAR-1993
RUN NO.	ONE
DEPTH-DRILLER	209.00 M
DEPTH-LOGGER	209.00 M
BTM LOG INTERVAL	209.00 M
TOP LOG INTERVAL	0.00 M
CASING-DRILLER	177.80 MM @ 0.00 M
CASING-LOGGER	N/A
BIT SIZE	152.40 MM
TYPE FLUID IN HOLE	WATER
DENSITY	N/A
VISCOSITY	N/A
PH	N/A
FLUID LOSS	N/A
SOURCE OF SAMPLE	N/A
RM @ MEAS TEMP	N/A
RMF @ MEAS TEMP	N/A
RMC @ MEAS TEMP	N/A
SOURCE RMF & RMC	N/A
RM @ BHT	N/A
TIME SINCE CIRC	N/A
MAX REC TEMP	N/A
EQUIP LOCATION	N/A
RECORDED BY	N/A
WITNESSED BY	N/A

LOCATION TELKWA
PROVINCE BRITISH COLUMBIA
FIELD SITE # 107
WELL T93R-11C
COMPANY MANALTA

COMPANY MANALTA
WELL T93R-11C
FIELD SITE # 107
PROVINCE/COUNTY BRITISH COLUMBIA
COUNTRY/STATE CANADA

RUN	BOREHOLE RECORD			CASING RECORD			
NUMBER	BIT	FROM	TO	SIZE	WEIGHT	FROM	TO
FOUR	156MM	18.3M	TO	178MM	N/A	SURFACE	18.3M

EQUIPMENT	RUN 1	RUN 2	RUN 3	RUN 4
DIP/VERT	221/233			

REMARKS

DIPMETER ANALYSIS

SYSTEM CONFIGURATION DATES: LOGGED 8-MAR-1993 PROCESSED 8-MAR-1993 PLOTTED

ALL INTERPRETATIONS ARE OPINIONS BASED ON INFERENCES FROM ELECTRICAL OR OTHER MEASUREMENTS AND WE CANNOT, AND DO NOT, GUARANTEE THE ACCURACY OR CORRECTNESS OF ANY INTERPRETATION AND WE SHALL NOT, EXCEPT IN THE CASE OF GROSS OR WILFUL NEGLIGENCE ON OUR PART, BE LIABLE OR RESPONSIBLE FOR ANY LOSS, COSTS, DAMAGES OR EXPENSES INCURRED OR SUSTAINED BY ANYONE RESULTING FROM ANY INTERPRETATION MADE BY ANY OF OUR OFFICERS, AGENTS OR EMPLOYEES. THESE INTERPRETATIONS ARE ALSO SUBJECT TO OUR GENERAL TERMS AND CONDITIONS IN OUR PRICE SCHEDULE

MAIN LOG

DEPTH BASED DATA - MAXIMUM SAMPLING INCREMENT 10CM. RECORDED ON 9-SEP-1993 AT 11:28
FILENAME: DIP3R11C.CTB RUN ID: MAIN LOG PLOTTED ON 11-SEP-1993 AT 19:42

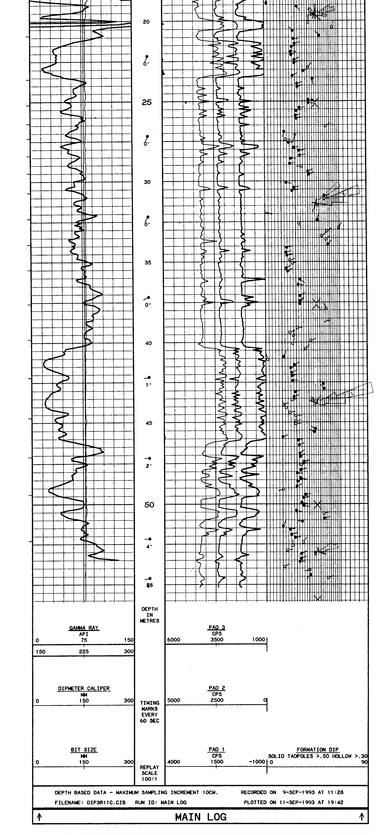

DEPTH BASED DATA - MAXIMUM SAMPLING INCREMENT 10CM. RECORDED ON 9-SEP-1993 AT 11:28
FILENAME: DIP3R11C.CTB RUN ID: MAIN LOG PLOTTED ON 11-SEP-1993 AT 19:42

MAIN LOG

LOGGING/CALIBRATION CONSTANTS

CONSTANTS LAST EDITED: 09-SEP-1993 AT 10:25 DATA LAST REPROCESSED: 11-SEP-1993 AT 19:33

LOGGING CONSTANTS & GAMMA CALIBRATION

CORRELATION STEP (M.)	.25	CORRELATION INTERVAL (M.)	.50
BIT SIZE #1 (MM)	178.00	BIT DEPTH #1 (M.)	.00
BIT SIZE #2	156.00	BIT DEPTH #2	18.30
BIT SIZE #3	.00	BIT DEPTH #3	54.90
BIT SIZE #4	.00	BIT DEPTH #4	0.00
BIT SIZE #5	.00	BIT DEPTH #5	0.00
GAMMA CALIBRATOR (API)	510.00	GAMMA COUNTS	313.00
UNUSED	XXXXXXXXX	SEARCH ANGLE (DEGREES)	45.00
STRUCTURAL DIP ANGLE (DEGREES)	.00	STRUCTURAL DIP AZI. (DEGREES)	.00
DECLINATION (DEGREES)	25.50 E	DETAIL PAD DATA	NO
CORRELATE	YES	CALIPER UNITS	MM
DEPTH UNITS	METRIC	CALIPER USED IN CALCULATIONS	YES

LEVEL CELL CALIBRATION

TILT(DEGREES)	LC1(COUNTS)	LC2(COUNTS)
-10.00	114.00	121.00
-8.00	136.00	142.00
-6.00	158.00	166.00
-4.00	179.00	185.00
-2.00	196.00	202.00
.00	221.00	222.00
2.00	243.00	240.00
4.00	264.00	258.00
6.00	285.00	277.00
8.00	305.00	303.00
10.00	326.00	322.00
.00	.00	.00
.00	.00	.00
.00	.00	.00
.00	.00	.00
.00	.00	.00
.00	.00	.00
.00	.00	.00
.00	.00	.00

CALIBRATION IDENTIFICATION: VERT # 233

MAGNETOMETER CALIBRATION

	MAG.X	MAG.Y	MAG.Z
MAX.	209.00	213.00	199.00
MIN.	150.00	145.00	161.00

CALIBRATION IDENTIFICATION: VERT # 233

CALIPER CAL. & PAD OFFSETS

CALIBRATOR(MM)	COUNTS	PAD 2 OFFSET(MM)	PAD 3 OFFSET(MM)
76.20	133.00	.00	.00
101.60	155.00	.00	.00
127.00	179.00	.00	.00
152.40	201.00	.00	.00
203.20	250.00	.00	.00
254.00	307.00	.00	.00

CALIBRATION IDENTIFICATION: Z21

COMPANY	MANALTA
WELL	T93R-11C
FIELD	SITE # 107
PROVINCE/COUNTY	BRITISH COLUMBIA
COUNTRY/STATE	CANADA

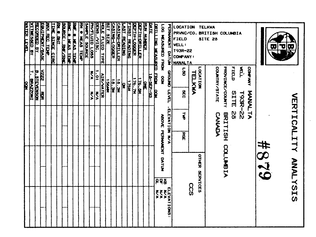

BPB VERTICALITY ANALYSIS INTERPRETATION NOTES

1. ALL PLOTTED OUTPUT IS AUTOMATICALLY SCALED TO OBTAIN THE BEST VISUAL EFFECT WITHIN THE PHYSICAL LIMITS AVAILABLE. THE MAXIMUM RULES BEING SCROLL (+NETLIS) AND ARGOS (+IMPERIAL) AND THE VERTICAL.

2. THE ANALYSIS IS DERIVED BY INTERPOLATING 100M, SAMPLED DATA OVER THE BOREHOLE. THE LISTING SUPPLIED WILL CONTAIN A MAXIMUM OF 200 POINTS IN MULTIPLES OF 1, 2, 5, 10, 20, 50 OR 100 M AS NECESSARY FOR DESCRIBING ON THE TOTAL RANGE OF THE ANALYSIS. HOWEVER THE ANALYSIS IS CALCULATED FOR THE ENTIRE DEPTH RANGE AND THE PLOTTED OUTPUT IS INTERPOLATED FROM THE CALCULATED DATA.

3. THE BOREHOLE VERTICALITY MAY BE FINALLY RESOLVED TO OPEN DISTINCTION OF THE BOREHOLE AWAY FROM THE INFLUENCE OF ANY UNUSUAL MAGNETIC EFFECTS HAS THE AZIMUTH CALCULATIONS BEEN DERIVED FROM THREE AXIS GYROSCOPIC SURVEY DATA. THE SURVEY WAS CARRIED OUT BELOW AT THE END OF THE CASING AND ALL BOREHOLE POSITIONAL INFORMATION WILL RELATE TO THIS DEPTH.

4. UP TO TEN CROSS SECTIONS MAY BE REQUESTED FOR ANY BOREHOLE TO BE DISPLAYED AT ANY SCALE (THE DEFAULT SCALE IS THAT OF THE CROSS-SECTION FOR THE ENTIRE HOLE).

5. BOREHOLE POSITIONAL ERROR IS DERIVED ASSUMING THE FOLLOWING PARAMETERS.

	TILT(INCRES)	AZIMUTH(INCRES)
TYPICAL ERROR	+/- 0.333	+/- 10
MAXIMUM ERROR	+/- 0.5	+/- 15

6. ERROR ANALYSIS MAY BE CALCULATED AND PLOTTED FROM THE DATA LISTING AS FOLLOWS:

A) PLOT THE FUNK COORDINATES FROM THE ERROR LISTING (BASED UPON ZERO AZIMUTH ERROR) ON A SUITABLE SCALE TO OBTAIN THE BEST VISUAL EFFECT WITHIN THE PHYSICAL LIMITS AVAILABLE.
B) DESCRIBE ARCS OF +/- 10 DEGREES AND +/- 15 DEGREES (CENTRE AT THE ORIGIN) THROUGH THE PLOTTED COORDINATES OF THE BOREHOLE.
C) ENVELOPE VERTICALITY MAY BE FINALLY RESOLVED TO OPEN DISTINCTION OF THE BOREHOLE AWAY FROM THE INFLUENCE OF ANY UNUSUAL MAGNETIC EFFECTS HAS THE AZIMUTH CALCULATIONS BEEN DERIVED FROM THREE AXIS GYROSCOPIC SURVEY DATA. THE SURVEY WAS CARRIED OUT BELOW AT THE END OF THE CASING AND ALL BOREHOLE POSITIONAL INFORMATION WILL RELATE TO THIS DEPTH.
MAXIMUM BOREHOLE POSITIONAL ERROR.

7. SEVEN BELOW IS A FULL DESCRIPTION OF THE PARAMETERS DISPLAYED ON THE ENSUING LISTING:

LOG DEPTH	THE DEPTH RECORDED ON THE FIELD LOGS FOR THE BOREHOLE.
TRUE DEPTH	THE TRUE VERTICAL DEPTH CORRESPONDING TO THE ABOVE DEPTH, CORRECTED FOR THE EFFECTS OF DEVIATION.
HOLE TILT AND AZIMUTH	THE SAMPLED BOREHOLE ORIENTATION.
DISPLACEMENT	THE DISTANCE OF THE BOREHOLE FROM THE TARGET ORIGIN.
POLAR COORDINATES	THE POLAR COORDINATES OF THE BOREHOLE.
ERROR COORDINATES	THE POLAR COORDINATES CORRESPONDING TO THE TYPICAL AND MAXIMUM TILT ERROR.

N.B. THE REFERENCE POINT FOR ALL BEARING ANGLES ON THIS LISTING IS GIVEN AT THE TOP OF EACH SHEET.

ALL INTERPOLATIONS ARE OPERATIONS BASED ON DIFFERENCE STATISTICAL OR OTHER MEASUREMENTS AND WE CANNOT AND DO NOT GUARANTEE THE ACCURACY OR CORRECTNESS OF ANY INTERPRETATIONS, AND WE SHALL NOT, EXCEPT IN THE CASE OF GROSS OR WILFUL NEGLIGENCE ON OUR PART, BE LIABLE FOR ANY LOSS, COSTS, DAMAGES OR EXPENSES INCURRED OR SUSTAINED BY ANYONE RESULTING FROM ANY INTERPRETATION MADE BY ANY OF OUR OFFICERS, AGENTS OR EMPLOYEES. THESE INTERPRETATIONS ARE ALSO SUBJECT TO OUR GENERAL TERMS AND CONDITIONS AS SET OUT IN OUR CURRENT PRICE SCHEDULE.

T93R-22 VERTICALITY DATA LISTING DATE PROCESSED: 13-SEP-1993
ALL CO-ORDINATES WITH RESPECT TO TRUE NORTH DATE LOGGED: 10-SEP-1993
DEPTH BOREHOLE POLAR POLAR ERROR CO-ORDINATES MAXIMUM & TYPICAL
LOG TRUE TILT AZM NORTH EAST DISPLACEMENT AZIMUTH MAXIMUM TYPICAL

LOG	TRUE	TILT	AZM	NORTH	EAST	DISPLACEMENT	AZIMUTH	MAXIMUM	TYPICAL
1.00	1.00	0.01	-0.01	0.04	93	0.04	93	0.04	0.04
2.00	2.00	0.01	-0.01	0.06	93	0.07	93	0.07	0.06
3.00	3.00	0.01	-0.01	0.08	93	0.09	93	0.09	0.08
4.00	4.00	0.01	-0.01	0.09	93	0.11	93	0.11	0.09
5.00	5.00	0.01	-0.01	0.11	93	0.13	93	0.13	0.11
6.00	6.00	0.01	-0.01	0.13	93	0.15	93	0.15	0.13
7.00	7.00	0.01	-0.01	0.15	93	0.17	93	0.17	0.15
8.00	8.00	0.01	-0.01	0.17	93	0.19	93	0.19	0.17
9.00	9.00	0.01	-0.01	0.19	93	0.21	93	0.21	0.19
10.00	10.00	0.01	-0.01	0.21	93	0.23	93	0.23	0.21
11.00	11.00	0.01	-0.01	0.23	93	0.25	93	0.25	0.23
12.00	12.00	0.01	-0.01	0.25	93	0.27	93	0.27	0.25
13.00	13.00	0.01	-0.01	0.27	93	0.29	93	0.29	0.27
14.00	14.00	0.01	-0.01	0.29	93	0.31	93	0.31	0.29
15.00	15.00	0.01	-0.01	0.31	93	0.33	93	0.33	0.31
16.00	16.00	0.01	-0.01	0.33	93	0.35	93	0.35	0.33
17.00	17.00	0.01	-0.01	0.35	93	0.37	93	0.37	0.35
18.00	18.00	0.01	-0.01	0.37	93	0.39	93	0.39	0.37
19.00	19.00	0.01	-0.01	0.39	93	0.41	93	0.41	0.39
20.00	20.00	0.01	-0.01	0.41	93	0.43	93	0.43	0.41
21.00	21.00	0.01	-0.01	0.43	93	0.45	93	0.45	0.43
22.00	22.00	1.918	-0.01	0.02	183	0.09	183	0.09	0.02
23.00	23.00	1.918	-0.01	0.02	183	0.09	183	0.09	0.02
24.00	24.00	1.918	-0.01	0.02	183	0.09	183	0.09	0.02
25.00	24.99	2.918	-0.01	-0.03	183	0.17	183	0.17	0.03
26.00	25.99	2.918	-0.01	-0.03	183	0.17	183	0.17	0.03
27.00	26.99	2.918	-0.01	-0.03	183	0.17	183	0.17	0.03
28.00	27.99	2.918	-0.01	-0.03	183	0.17	183	0.17	0.03
29.00	28.99	2.918	-0.01	-0.03	183	0.17	183	0.17	0.03
30.00	29.99	2.918	-0.01	-0.03	183	0.17	183	0.17	0.03
31.00	30.98	3.918	-0.01	-0.04	183	0.25	183	0.25	0.04
32.00	31.98	3.918	-0.01	-0.04	183	0.25	183	0.25	0.04
33.00	32.98	3.918	-0.01	-0.04	183	0.25	183	0.25	0.04
34.00	33.98	3.918	-0.01	-0.04	183	0.25	183	0.25	0.04
35.00	34.98	3.918	-0.01	-0.04	183	0.25	183	0.25	0.04
36.00	35.98	3.918	-0.01	-0.04	183	0.25	183	0.25	0.04
37.00	36.98	4.918	-0.01	-0.05	183	0.33	183	0.33	0.05
38.00	37.98	4.918	-0.01	-0.05	183	0.33	183	0.33	0.05
39.00	38.98	4.918	-0.01	-0.05	183	0.33	183	0.33	0.05
40.00	39.98	4.918	-0.01	-0.05	183	0.33	183	0.33	0.05
41.00	40.98	4.918	-0.01	-0.05	183	0.33	183	0.33	0.05
42.00	41.98	4.918	-0.01	-0.05	183	0.33	183	0.33	0.05
43.00	42.98	5.918	-0.01	-0.06	183	0.41	183	0.41	0.06
44.00	43.98	5.918	-0.01	-0.06	183	0.41	183	0.41	0.06
45.00	44.98	5.918	-0.01	-0.06	183	0.41	183	0.41	0.06
46.00	45.97	6.918	-0.01	-0.07	183	0.49	183	0.49	0.07
47.00	46.97	6.918	-0.01	-0.07	183	0.49	183	0.49	0.07
48.00	47.97	6.918	-0.01	-0.07	183	0.49	183	0.49	0.07
49.00	48.97	6.918	-0.01	-0.07	183	0.49	183	0.49	0.07
50.00	49.97	6.918	-0.01	-0.07	183	0.49	183	0.49	0.07
51.00	50.97	7.918	-0.01	-0.08	183	0.57	183	0.57	0.08
52.00	51.96	7.918	-0.01	-0.08	183	0.57	183	0.57	0.08
53.00	52.96	7.918	-0.01	-0.08	183	0.57	183	0.57	0.08
54.00	53.96	7.918	-0.01	-0.08	183	0.57	183	0.57	0.08
55.00	54.96	7.918	-0.01	-0.08	183	0.57	183	0.57	0.08
56.00	55.96	7.918	-0.01	-0.08	183	0.57	183	0.57	0.08
57.00	56.96	8.918	-0.01	-0.09	183	0.65	183	0.65	0.09
58.00	57.96	8.918	-0.01	-0.09	183	0.65	183	0.65	0.09
59.00	58.96	8.918	-0.01	-0.09	183	0.65	183	0.65	0.09
60.00	59.96	8.918	-0.01	-0.09	183	0.65	183	0.65	0.09
61.00	60.96	8.918	-0.01	-0.09	183	0.65	183	0.65	0.09
62.00	61.96	8.918	-0.01	-0.09	183	0.65	183	0.65	0.09
63.00	62.96	9.918	-0.01	-0.10	183	0.73	183	0.73	0.10
64.00	63.96	9.918	-0.01	-0.10	183	0.73	183	0.73	0.10
65.00	64.96	9.918	-0.01	-0.10	183	0.73	183	0.73	0.10
66.00	65.96	9.918	-0.01	-0.10	183	0.73	183	0.73	0.10
67.00	66.96	9.918	-0.01	-0.10	183	0.73	183	0.73	0.10
68.00	67.96	9.918	-0.01	-0.10	183	0.73	183	0.73	0.10
69.00	68.96	10.918	-0.01	-0.11	183	0.81	183	0.81	0.11
70.00	69.96	10.918	-0.01	-0.11	183	0.81	183	0.81	0.11
71.00	70.96	10.918	-0.01	-0.11	183	0.81	183	0.81	0.11
72.00	71.96	10.918	-0.01	-0.11	183	0.81	183	0.81	0.11
73.00	72.95	11.918	-0.01	-0.12	183	0.89	183	0.89	0.12
74.00	73.95	11.918	-0.01	-0.12	183	0.89	183	0.89	0.12
75.00	74.95	11.918	-0.01	-0.12	183	0.89	183	0.89	0.12
76.00	75.95	11.918	-0.01	-0.12	183	0.89	183	0.89	0.12
77.00	76.94	12.918	-0.01	-0.13	183	0.97	183	0.97	0.13
78.00	77.94	12.918	-0.01	-0.13	183	0.97	183	0.97	0.13
79.00	78.94	12.918	-0.01	-0.13	183	0.97	183	0.97	0.13
80.00	79.94	12.918	-0.01	-0.13	183	0.97	183	0.97	0.13
81.00	80.94	13.918	-0.01	-0.14	183	1.05	183	1.05	0.14
82.00	81.94	13.918	-0.01	-0.14	183	1.05	183	1.05	0.14
83.00	82.93	13.918	-0.01	-0.14	183	1.05	183	1.05	0.14
84.00	83.93	13.918	-0.01	-0.14	183	1.05	183	1.05	0.14
85.00	84.93	14.918	-0.01	-0.15	183	1.13	183	1.13	0.15
86.00	85.93	14.918	-0.01	-0.15	183	1.13	183	1.13	0.15
87.00	86.93	14.918	-0.01	-0.15	183	1.13	183	1.13	0.15
88.00	87.93	14.918	-0.01	-0.15	183	1.13	183	1.13	0.15
89.00	88.92	15.918	-0.01	-0.16	183	1.21	183	1.21	0.16
90.00	89.92	15.918	-0.01	-0.16	183	1.21	183	1.21	0.16
91.00	90.92	15.918	-0.01	-0.16	183	1.21	183	1.21	0.16
92.00	91.92	15.918	-0.01	-0.16	183	1.21	183	1.21	0.16
93.00	92.92	16.918	-0.01	-0.17	183	1.29	183	1.29	0.17
94.00	93.92	16.918	-0.01	-0.17	183	1.29	183	1.29	0.17
95.00	94.92	16.918	-0.01	-0.17	183	1.29	183	1.29	0.17
96.00	95.92	16.918	-0.01	-0.17	183	1.29	183	1.29	0.17
97.00	96.91	17.918	-0.01	-0.18	183	1.37	183	1.37	0.18
98.00	97.91	17.918	-0.01	-0.18	183	1.37	183	1.37	0.18
99.00	98.91	17.918	-0.01	-0.18	183	1.37	183	1.37	0.18
100.00	99.91	17.918	-0.01	-0.18	183	1.37	183	1.37	0.18
101.00	100.91	18.918	-0.01	-0.19	183	1.45	183	1.45	0.19
102.00	101.91	18.918	-0.01	-0.19	183	1.45	183	1.45	0.19
103.00	102.91	18.918	-0.01	-0.19	183	1.45	183	1.45	0.19
104.00	103.90	18.918	-0.01	-0.19	183	1.45	183	1.45	0.19
105.00	104.90	19.918	-0.01	-0.20	183	1.53	183	1.53	0.20
106.00	105.90	19.918	-0.01	-0.20	183	1.53	183	1.53	0.20
107.00	106.90	19.918	-0.01	-0.20	183	1.53	183	1.53	0.20
108.00	107.90	19.918	-0.01	-0.20	183	1.53	183	1.53	0.20
109.00	108.89	20.918	-0.01	-0.21	183	1.61	183	1.61	0.21
110.00	109.89	20.918	-0.01	-0.21	183	1.61	183	1.61	0.21
111.00	110.89	20.918	-0.01	-0.21	183	1.61	183	1.61	0.21
112.00	111.89	20.918	-0.01	-0.21	183	1.61	183	1.61	0.21
113.00	112.89	21.918	-0.01	-0.22	183	1.69	183	1.69	0.22
114.00	113.89	21.918	-0.01	-0.22	183	1.69	183	1.69	0.22
115.00	114.89	21.918	-0.01	-0.22	183	1.69	183	1.69	0.22
116.00	115.88	21.918	-0.01	-0.22	183	1.69	183	1.69	0.22
117.00	116.88	22.918	-0.01	-0.23	183	1.77	183	1.77	0.23
118.00	117.88	22.918	-0.01	-0.23	183	1.77	183	1.77	0.23
119.00	118.88	22.918	-0.01	-0.23	183	1.77	183	1.77	0.23
120.00	119.88	22.918	-0.01	-0.23	183	1.77	183	1.77	0.23
121.00	120.88	23.918	-0.01	-0.24	183	1.85	183	1.85	0.24
122.00	121.88	23.918	-0.01	-0.24	183	1.85	183	1.85	0.24
123.00	122.87	23.918	-0.01	-0.24	183	1.85	183	1.85	0.24
124.00	123.87	23.918	-0.01	-0.24	183	1.85	183	1.85	0.24
125.00	124.87	24.918	-0.01	-0.25	183	1.93	183	1.93	0.25
126.00	125.87	24.918	-0.01	-0.25	183	1.93	183	1.93	0.25
127.00	126.87	24.918	-0.01	-0.25	183	1.93	183	1.93	0.25
128.00	127.87	24.918	-0.01	-0.25	183	1.93	183	1.93	0.25
129.00	128.86	25.918	-0.01	-0.26	183	2.01	183	2.01	0.26
130.00	129.86	25.918	-0.01	-0.26	183	2.01	183	2.01	0.26
131.00	130.86	25.918	-0.01	-0.26	183	2.01	183	2.01	0.26
132.00	131.86	25.918	-0.01	-0.26	183	2.01	183	2.01	0.26
133.00	132.86	26.918	-0.01	-0.27	183	2.09	183	2.09	0.27
134.00	133.86	26.918	-0.01	-0.27	183	2.09	183	2.09	0.27
135.00	134.86	26.918	-0.01	-0.27	183	2.09	183	2.09	0.27
136.00	135.85	26.918	-0.01	-0.27	183	2.09	183	2.09	0.27
137.00	136.85	27.918	-0.01	-0.28	183	2.17	183	2.17	0.28
138.00	137.85	27.918	-0.01	-0.28	183	2.17	183	2.17	0.28
139.00	138.85	27.918	-0.01	-0.28	183	2.17	183	2.17	0.28
140.00	139.85	27.918	-0.01	-0.28	183	2.17	183	2.17	0.28
141.00	140.85	28.918	-0.01	-0.29	183	2.25	183	2.25	0.29
142.00	141.84	28.918	-0.01	-0.29	183	2.25	183	2.25	0.29
143.00	142.84	28.918	-0.01	-0.29	183	2.25	183	2.25	0.29
144.00	143.84	28.918	-0.01	-0.29	183	2.25	183	2.25	0.29
145.00	144.84	29.918	-0.01	-0.30	183	2.33	183	2.33	0.30
146.00	145.84	29.918	-0.01	-0.30	183	2.33	183	2.33	0.30
147.00	146.84	29.918	-0.01	-0.30	183	2.33	183	2.33	0.30
148.00	147.84	29.918	-0.01	-0.30	183	2.33	183	2.33	0.30
149.00	148.83	30.918	-0.01	-0.31	183	2.41	183	2.41	0.31
150.00	149.83	30.918	-0.01	-0.31	183	2.41	183	2.41	0.31
151.00	150.83	30.918	-0.01	-0.31	183	2.41	183	2.41	0.31
152.00	151.83	30.918	-0.01	-0.31	183	2.41	183	2.41	0.31
153.00	152.83	31.918	-0.01	-0.32	183	2.49	183	2.49	0.32
154.00	153.83	31.918	-0.01	-0.32	183	2.49	183	2.49	0.32
155.00	154.83	31.918	-0.01	-0.32	183	2.49	183	2.49	0.32
156.00	155.82	31.918	-0.01	-0.32	183	2.49	183	2.49	0.32
157.00	156.82	32.918	-0.01	-0.33	183	2.57	183	2.57	0.33
158.00	157.82	32.918	-0.01	-0.33	183	2.57	183	2.57	0.33
159.00	158.82	32.918	-0.01	-0.33	183	2.57	183	2.57	0.33
160.00	159.82	32.918	-0.01	-0.33	183	2.57	183	2.57	0.33
161.00	160.82	33.918	-0.01	-0.34	183	2.65	183	2.65	0.34
162.00	161.81	33.918	-0.01	-0.34	183	2.65	183	2.65	0.34
163.00	162.81	33.918	-0.01	-0.34	183	2.65	183	2.65	0.34
164.00	163.81	33.918	-0.01	-0.34	183	2.65	183	2.65	0.34
165.00	164.81	34.918	-0.01	-0.35	183	2.73	183	2.73	0.35
166.00	165.81	34.918	-0.01	-0.35	183	2.73	183	2.73	0.35
167.00	166.81	34.918	-0.01	-0.35	183	2.73	183	2.73	0.35
168.00	167.81	34.918	-0.01	-0.35	183	2.73	183	2.73	0.35
169.00	168.80	35.918	-0.01	-0.36	183	2.81	183	2.81	0.36
170.00	169.80	35.918	-0.01	-0.36	183	2.81	183	2.81	0.36
171.00	170.80	35.918	-0.01	-0.36	183	2.81	183	2.81	0.36
172.00	171.80	35.918	-0.01	-0.36	183	2.81	183	2.81	0.36
173.00	172.80	36.918	-0.01	-0.37	183	2.89	183	2.89	0.37
174.00	173.80	36.918	-0.01	-0.37	183	2.89	183	2.89	0.37
175.00	174.79	36.918	-0.01	-0.37	183	2.89	183	2.89	0.37
176.00	175.79	36.918	-0.01	-0.37	183	2.89	183	2.89	0.37

CROSS SECTION

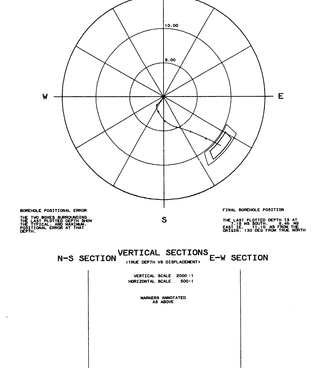

VERTICAL SECTIONS

N-S SECTION

<TRUE DEPTH VS DISPLACEMENT>

VERTICAL SCALE 2000:1
HORIZONTAL SCALE 500:1

MARKERS ANNOTATED AS ABOVE

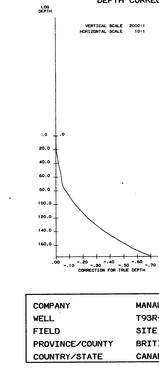

E-W SECTION

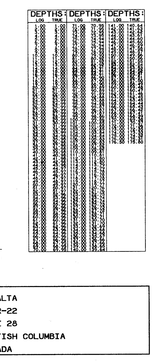

DEPTH CORRECTION ANALYSIS

COMPANY	MANALTA
WELL	T93R-22
FIELD	SITE 28
PROVINCE/COUNTY	BRITISH COLUMBIA
COUNTRY/STATE	CANADA

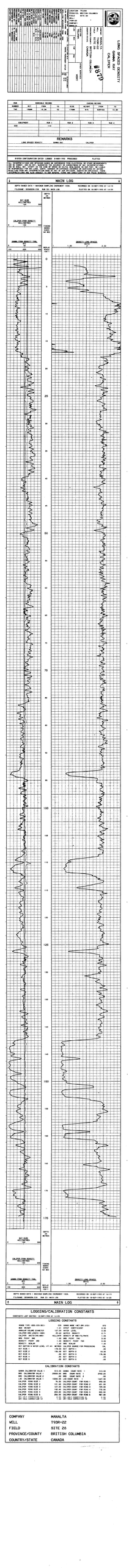

COMPANY	MANALTA
WELL	TYSON-22
FIELD	SITE 25
PROVINCE/COUNTY	BRITISH COLUMBIA
COUNTRY/STATE	CANADA


DUAL INDUCTION LATEROLOG
BOREHOLE COMPENSATED SONIC LOG
GAMMA RAY - NEUTRON
GAMMA RAY - DENSITY
CALIPER
RUN NO. ONE
DATE 15-NOVEMBER-1988
DEPTH-DRILLER 2500.0
DEPTH-LOGGER 2500.0
BTM. LOG INTERVAL 2500.0
TOP LOG INTERVAL 1000.0
CASING-DRILLER 244.5 @ 1000.0
CASING-LOGGER 1000.0
BIT SIZE 222.2
TYPE FLUID IN HOLE GEL CHEM
DENSITY 1.10
VISCOSITY 50.0
PH 10.0
FLUID LOSS 6.0
SOURCE OF SAMPLE FLOWLINE
RM @ MEAS. TEMP. 0.200 @ 20.0
RMF @ MEAS. TEMP. 0.150 @ 20.0
RMC @ MEAS. TEMP. 0.250 @ 20.0
SOURCE OF RMF & RMC MEASURED
RM @ BHT 0.100 @ 60.0
TIME SINCE CIRC. 12.0 HRS
MAX. REC. TEMP. 60.0
EQUIP. LOCATION 0-1-1
RECORDED BY R. MACKAY
WITNESSED BY J. SMITH
SCHLUMBERGER
CWS 2500.0 CWS 2500.0 CWS 2500.0
REMARKS
RUN 1 RUN 2 RUN 3
RUN NUMBER ONE
DUAL INDUCTION LATEROLOG
BOREHOLE COMPENSATED SONIC LOG
GAMMA RAY - NEUTRON
GAMMA RAY - DENSITY
CALIPER
DATA RECORDED ON CWS 2500.0
DATA RECORDED ON CWS 2500.0
DATA RECORDED ON CWS 2500.0
DETAIL SECTION
GAMMA RAY (API) 0 100
BOREHOLE CORRECTION (IN) 6 16
CALIPER (IN) 6 16
DELTA-T (US/F) 140 40
NEUTRON POROSITY (SS) 0.45 -0.15
BULK DENSITY (G/C3) 1.95 2.95
DEEP RESISTIVITY (OHMM) 0.2 2000
MEDIUM RESISTIVITY (OHMM) 0.2 2000
SHALLOW RESISTIVITY (OHMM) 0.2 2000
SPONTANEOUS POTENTIAL (MV) -80 20
DETAIL SECTION
GAMMA RAY (API) 0 100
BOREHOLE CORRECTION (IN) 6 16
CALIPER (IN) 6 16
DELTA-T (US/F) 140 40
NEUTRON POROSITY (SS) 0.45 -0.15
BULK DENSITY (G/C3) 1.95 2.95
DEEP RESISTIVITY (OHMM) 0.2 2000
MEDIUM RESISTIVITY (OHMM) 0.2 2000
SHALLOW RESISTIVITY (OHMM) 0.2 2000
SPONTANEOUS POTENTIAL (MV) -80 20
DETAIL SECTION
GAMMA RAY (API) 0 100
BOREHOLE CORRECTION (IN) 6 16
CALIPER (IN) 6 16
DELTA-T (US/F) 140 40
NEUTRON POROSITY (SS) 0.45 -0.15
BULK DENSITY (G/C3) 1.95 2.95
DEEP RESISTIVITY (OHMM) 0.2 2000
MEDIUM RESISTIVITY (OHMM) 0.2 2000
SHALLOW RESISTIVITY (OHMM) 0.2 2000
SPONTANEOUS POTENTIAL (MV) -80 20
LOGARITHMIC CALIBRATION CONSTANTS
CALIBRATION CONSTANTS
SCHLUMBERGER
COMPANY
WELL
FIELD
PROVINCE/COUNTY
COUNTRY/STATE
MOBIL74
TVOR-02
SEC 29
BRITISH COLUMBIA
CANADA



COMPANY	ANGLE TA
WELL	YORP-02
FIELD	KITE 20
PROVINCE / COUNTY	BRITISH COLUMBIA
COUNTRY / STATE	CANADA

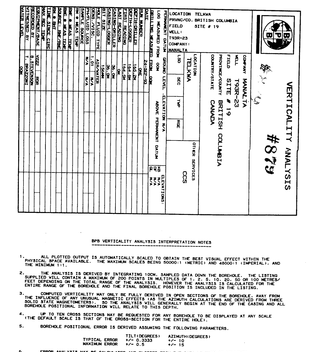
LOCATION TELKWA
PRINCE/CO. BRITISH COLUMBIA
FILE SITE # 19
WELL T93R-23
COMPANY MANALTA
VERTICALITY ANALYSIS
#879
SURVEY DATA
DEPTH
INCL
AZIM
TVD
DIFF. SURVEYS
CCG
DRIFT
TOTAL CORRECTION
AZIMUTH CORRECTION
DRIFT CORRECTION
AZIMUTH CORRECTION
TOTAL

| | | |

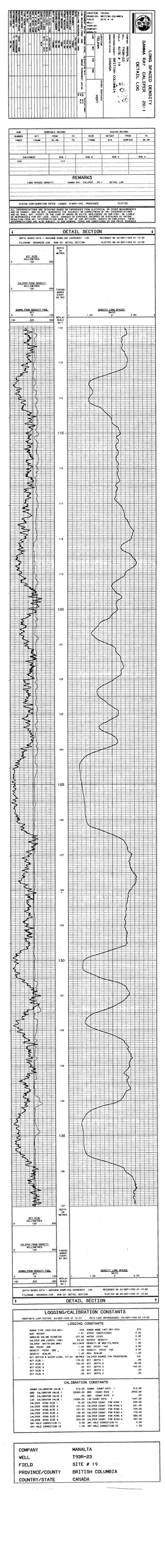

RUN	BOREHOLE RECORD			CASING RECORD			
NUMBER	BIT	FROM	TO	SIZE	WEIGHT	FROM	TO
THREE	155MM	36.0M	TD	178MM	N/K	SURFACE	36.0M

EQUIPMENT	RUN 1	RUN 2	RUN 3	RUN 4
DIS	110			

REMARKS

LONG SPACED DENSITY GAMMA RAY CALIPER 20-1 DETAIL LOG

SYSTEM CONFIGURATION DATED: LOGGED 6-MAR-1993 PROCESSED PLOTTED

ALL INTERPRETATIONS ARE OPINIONS BASED ON INFERENCES FROM ELECTRICAL OR OTHER MEASUREMENTS AND WE CANNOT, AND DO NOT, GUARANTEE THE ACCURACY OR CORRECTNESS OF ANY INTERPRETATIONS AND WE SHALL NOT, EXCEPT IN THE CASE OF GROSS OR WILFUL NEGLIGENCE ON OUR PART, BE LIABLE OR RESPONSIBLE FOR ANY LOSS, COSTS, DAMAGES OR EXPENSES INCURRED OR SUSTAINED BY ANYONE RESULTING FROM ANY INTERPRETATION MADE BY ANY OF OUR OFFICERS, AGENTS OR EMPLOYEES. THESE INTERPRETATIONS ARE ALSO SUBJECT TO OUR GENERAL TERMS AND CONDITIONS AS SET FORTH IN OUR CURRENT PRICE SCHEDULE.

DETAIL SECTION

DEPTH BASED DATA = MAXIMUM SAMPLING INCREMENT: 10A' RECORDED ON 24-SEP-1993 AT 13:00

FILENAME: DSSAMEDA.CDB RUN III: DETAIL SECTION PLOTTED ON 25-SEP-1993 AT 10:28

BIT SIZE MILLIMETRES 150 300

DEPTH IN METRES 0

CALIPER FROM DENSITY MILLIMETRES 150 300

TENSION WIRED EVERY 50 SEC

GAMMA FROM DENSITY TOOL API 150 225 300

REPLAY SCALE

DENSITY LONG SPACED GM/CC 1.50 2.00

DETAIL SECTION

LOGGING/CALIBRATION CONSTANTS

CONSTANTS LAST EDITED: 24-SEP-1993 AT 10:57 DATA LAST REPROCESSED: 25-SEP-1993 AT 10:23

LOGGING CONSTANTS

	DIS	SAND MDE (467.0MV-910)	870
MUD WEIGHT	1.01	STRIP COEFFICIENT	0.50
ANNULAR VOLUME DIAMETER	127.00	WATER LEVEL	0.00
CALIPER ARM LENGTH (CM61)	29.50	MATRIX DENSITY	2.71
CALIPER CORRECTION (MM)	MOD-DEN	MUD FILTRATE	1.00
BRD POINT ONE	1.00	BRD POINT TWO	2.00
DENSITY POINT ONE	1.00	DENSITY POINT TWO	2.00
DENSITY SCALAR	1.00	DEN SCALAR	1.00
BIT DEPTH & WATER LEVEL (FT)	METRES	CALIPER SOURCE FOR PROCESSING	CAL
BIT SIZE 1	178.00	BIT DEPTH 1	.00
BIT SIZE 2	156.00	BIT DEPTH 2	36.00
BIT SIZE 3	.00	BIT DEPTH 3	165.20
BIT SIZE 4	.00	BIT DEPTH 4	.00
BIT SIZE 5	.00	BIT DEPTH 5	.00

CALIBRATION CONSTANTS

GAMMA CALIBRATION VALUE 1	510.00	GAMMA COUNT RATE 1	313.00
BRD CALIBRATION VALUE 1	25000.00	BRD COUNT RATE 1	2952.20
BRD CALIBRATION VALUE 2	0.00	BRD COUNT RATE 2	0.00
LSD CALIBRATION VALUE 1	10000.00	LSD COUNT RATE 1	1441.30
CALIPER RING SIZE 1	76.20	CALIPER COUNT FOR RING 1	955.00
CALIPER RING SIZE 2	101.60	CALIPER COUNT FOR RING 2	651.00
CALIPER RING SIZE 3	127.00	CALIPER COUNT FOR RING 3	705.00
CALIPER RING SIZE 4	152.40	CALIPER COUNT FOR RING 4	759.00
CALIPER RING SIZE 5	203.20	CALIPER COUNT FOR RING 5	868.00
CALIPER RING SIZE 6	254.00	CALIPER COUNT FOR RING 6	987.00
DRY HOLE CORRECTION 1	0.00	DRY HOLE CORRECTION 1C	0.00
DRY HOLE CORRECTION 2	1.00	DRY HOLE CORRECTION 2C	1.00

COMPANY	MANALTA
WELL	T93R-23
FIELD	SITE # 19
PROVINCE/COUNTY	BRITISH COLUMBIA
COUNTRY/STATE	CANADA

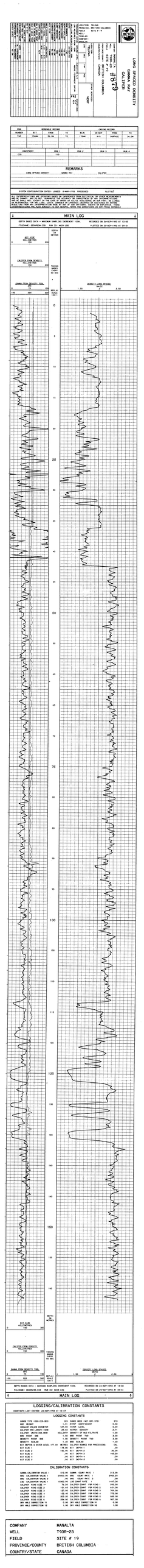

RUN NUMBER	BIT	CASING RECORD FROM	TO	BIT SIZE	OPEN HOLE FROM	TO
TWO	152MM	39.3M	TD	115MM	N/A	SURFACE 39.3M

ENGINEER	RUN 1	RUN 2	RUN 3	RUN 4
DCB	115			

REMARKS

LONG SPACED DENSITY GAMMA RAY CALIPER

SYSTEM CONFIGURATION DATES: LOGGED: 8-NOV-1993 PROCESSED PLOTTED

INTERPRETATIONS AND OPINIONS EXPRESSED REPRESENT THE BEST JUDGEMENT OF GEOLOGY INC B.C. LTD. (ALL ERRORS AND OMISSIONS EXCEPTED); BUT GEOLOGY INC B.C. LTD. MAKES NO WARRANTY OR GUARANTEE AS TO THE CORRECTNESS OF ANY INTERPRETATIONS, AND THE USER ASSUMES ALL RESPONSIBILITY FOR THE USE OF ANY INTERPRETATIONS WE MAY PROVIDE. IN NO EVENT WILL GEOLOGY INC B.C. LTD. BE LIABLE, REGARDLESS OF NEGLIGENCE OR FAULT, FOR ANY LOSS, COSTS, DAMAGES OR EXPENSES INCURRED OR SUSTAINED BY ANYONE RESULTING FROM ANY INTERPRETATIONS WE HAVE MADE, OR ANY USE OF OUR INTERPRETATIONS OR REPORTS.

MAIN LOG

DEPTH BASED DATA = MACHINE SAMPLING ENCRYPT 100L RECORDED ON 24-OCT-1993 AT 13:00
FILENAME: GEOMACRA.CDR RUN 23 - MAIN LOG PLOTTED ON 25-OCT-1993 AT 09:51

BIT SIZE MILLIMETRES 150 300

CALIPER FROM DENSITY MILLIMETRES 150 300

GAMMA FROM DENSITY TOOL API 150 300

DEPTH IN METRES 0 200

DENSITY LONG SPACED GRAMS PER CC 1.90 2.90

MAIN LOG

LOGGING/CALIBRATION CONSTANTS

CONSTANTS LAST EDITED: 24-OCT-1993 AT 12:37

LOGGING CONSTANTS

NOMINAL TYPE (SSD-ZDL-DSN)		GEN SHAKE MODE (NET-DRY-STD)	STD
AMC ACTIVE		C-SO STRUT CENTIGRADE	0.00
ANNULAR VOLUME DIAMETER		CST-SO WATER LEVEL	0.00
CALIPER - ARM/SHOE (MM)		CST-SPR SPRING CONSTANT	1.00
CALIPER - ARM/SHOE (MM)		CALIPER DENSITY OF MUD (G/CM3)	1.00
BMD POINT (MM)		1.00 BMD POINT (TM)	0.00
DENSITY POINT (MM)		1.00 DENSITY POINT (TM)	0.00
BIT SIZE (MM)		152.4MM	0.00
BIT DEPTH & WATER LEVEL (YY.M)		METRES CALIPER SOURCE FOR PROCESSING	CAL
BIT SIZE 1		216.00 BIT DEPTH 1	.00
BIT SIZE 2		156.00 BIT DEPTH 2	39.00
BIT SIZE 3		.00 BIT DEPTH 3	39.30
BIT SIZE 4		.00 BIT DEPTH 4	.00
BIT SIZE 5		.00 BIT DEPTH 5	.00

CALIBRATION CONSTANTS

GAMMA CALIBRATOR VALUE 1	510.00	GAMMA COUNT RATE 1	510.00
BMD CALIBRATOR VALUE 1	2500.00	BMD COUNT RATE 1	2500.00
BMD CALIBRATOR VALUE 2	.00	BMD COUNT RATE 2	.00
LSD CALIBRATOR VALUE 1	1340.00	LSD COUNT RATE 1	1340.00
CALIPER HIGH SIDE 1	216.00	CALIPER COUNT FOR RING 1	510.00
CALIPER HIGH SIDE 2	191.40	CALIPER COUNT FOR RING 2	451.00
CALIPER HIGH SIDE 3	167.65	CALIPER COUNT FOR RING 3	393.00
CALIPER HIGH SIDE 4	152.40	CALIPER COUNT FOR RING 4	358.00
CALIPER HIGH SIDE 5	139.70	CALIPER COUNT FOR RING 5	327.00
CALIPER HIGH SIDE 6	254.00	CALIPER COUNT FOR RING 6	601.00
DRY HOLE CORRECTION T1	0.00	DRY HOLE CORRECTION R1	0.00
DRY HOLE CORRECTION T2	1.00	DRY HOLE CORRECTION R2	1.00

COMPANY	MANALTA
WELL	T93R-23
FIELD	SITE # 19
PROVINCE/COUNTY	BRITISH COLUMBIA
COUNTRY/STATE	CANADA

DEPTH	AZIMUTH	DEVIATION	TVD	DEPARTURE	DIRECTION	RELATIVITY	DOGLEG	SECTION	NORTH	EAST	SOUTH	WEST

1. LOCATION: TELKWA
PROVINCE: BRITISH COLUMBIA
FIELD: SITE 21
WELL: T93R-25
COMPANY: MANALTA
SURVEY: VERTICAL ANALYSIS

TELKWA
T93R-25
MANALTA
PROJECTION: BRITISH COLUMBIA
CANADA
COORD. SYSTEM: GRID
ZONE: 09TM105
COORD.

DATE: 20-SEP-1993
FILE: T93R25.DAT
JOB: 1329

VERTICAL ANALYSIS

BPB VERTICALITY ANALYSIS INTERPRETATION NOTES

1. ALL PLOTTED OUTPUT IS AUTOMATICALLY SCALED TO OBTAIN THE BEST VISUAL EFFECT WITHIN THE PHYSICAL PAPER AVAILABLE. THE MAXIMUM SCALES BEING 500.00:1 (METRIC) AND 1000:1 (IMPERIAL), AND THE NORMAL.

2. THE TRUE ANALYSIS IS DERIVED BY INTERPOLATION UNON SAMPLED DATA DOWN THE BOREHOLE. THE LISTING SUPPLIED WILL CONTAIN A MAXIMUM OF 500 POINTS IN MULTIPLES OF 1, 2, 5, 10, 20, 50, OR 100 METRES/FEET. THE SAMPLING INTERVAL IS AUTOMATICALLY SELECTED TO GIVE THE BEST DETAIL OVER THE ENTIRE RANGE OF THE BOREHOLE AND THE FINAL BOREHOLE POSITION IS INCLUDED IN THE LISTING.

3. COMPUTED VERTICALITY MAY ONLY BE FULLY DERIVED IN OPEN SECTIONS OF THE BOREHOLE. AWAY FROM THE INFLUENCE OF ANY UNUSUAL MAGNETIC EFFECTS (AS THE AZIMUTH CALCULATIONS ARE DERIVED FROM THREE SOLID STATE MAGNETOMETERS) THE VERTICALITY WILL NORMALLY BEGIN AT THE END OF THE CASING AND ALL SUBSEQUENT READINGS WILL BE TRUE VERTICALITY.

4. ALL OF THE CROSS-SECTIONS ARE DERIVED FROM THE TRUE VERTICAL AND ARE DISPLAYED AT ANY SCALE THE DEFAULT SCALE IS THAT OF THE CROSS-SECTION FOR THE ENTIRE HOLE.

5. BOREHOLE POSITIONING ERROR IS DERIVED ASSUMING THE FOLLOWING PARAMETERS.

	TILT=DEGREES:	AZIMUTH=DEGREES:
TYPICAL ERROR	+/- 0.5333	+/- 1.0
MAXIMUM ERROR	+/- 1.0	+/- 2.0

6. ERROR ANALYSIS MAY BE CALCULATED AND PLOTTED FROM THE DATA LISTING AS FOLLOWS:

A) PLOT THE FOUR COORDINATES FROM THE ERROR LISTING (BASED UPON ZERO AZIMUTH ERROR) ON A SUITABLE SCALE TO OBTAIN THE BEST VISUAL EFFECT.
B) DESCRIBE ARCS OF +/- 1.0 DEGREES AND +/- 1.0 DEGREES (DOWN) AT THE ORIGIN THROUGH THE INNER AND OUTER POINTS RESPECTIVELY.
C) CONNECT THE ARCS TO FORM A CONE WITH STRAIGHT LINES TO GIVE THE TYPICAL AND MAXIMUM BOREHOLE POSITIONAL ERROR.

7. GIVEN BELOW IS A FULL DESCRIPTION OF THE PARAMETERS DISPLAYED ON THE ENSUING LISTING:

LOG DEPTH	THE DEPTH RECORDED ON THE FIELD LOGS FOR THE BOREHOLE.
TRUE DEPTH	THE TRUE VERTICAL DEPTH CORresponding TO THE ABOVE DEPTH, CORRECTED FOR ANY DEVIATION FROM VERTICAL.
HOLE TILT AND AZIMUTH	THE SAMPLED BOREHOLE ORIENTATION.
NORTH AND EAST	THE COORDINATES OF THE BOREHOLE AT THE TARGET ORIGIN.
POLAR COORDINATES	THE POLAR OR RADIAL COORDINATES OF THE BOREHOLE.
ERROR CORRECTIONS	THE CORRECTIVE CORRECTIONS TO THE TYPICAL AND MAXIMUM TILT

N.B. THE REFERENCE POINT FOR ALL BEARING ANGLES ON THIS LISTING IS GIVEN AT THE TOP OF EACH SHEET.

ALL INTERPRETATIONS ARE OPINIONS BASED ON INFERENCES FROM ELECTRICAL OR OTHER MEASUREMENTS AND WE CANNOT, AND DO NOT, GUARANTEE THE ACCURACY OR CORRECTNESS OF ANY INTERPRETATION, AND WE SHALL NOT, EXCEPT IN THE CASE OF GROSS OR WILLFUL NEGLIGENCE ON OUR PART, BE LIABLE OR RESPONSIBLE FOR ANY LOSS, COST, DAMAGE OR EXPENSES INCURRED OR SUSTAINED BY ANYONE RESULTING FROM ANY INTERPRETATION MADE BY ANY OF OUR OFFICERS, AGENTS OR EMPLOYEES. THE INTERPRETATIONS ARE ALSO SUBJECT TO OUR GENERAL TERMS AND CONDITIONS AS SET OUT IN OUR CURRENT PRICE SCHEDULE.

T93R-25 VERTICALITY DATA LISTING DATE PROCESSED: 20-SEP-1993

DEPTHS LOG	DEPTHS TRUE	HOLE TILT	HOLE AZIMUTH	COORDINATES WITH RESPECT TO TRUE NORTH EAST (E-W)	NORTH (N-S)	POLAR RAD.	POLAR AZIM.	DATE LOGGED: 20-SEP-1993 ERROR CO-ORDINATES WITH RESPECT TO TRUE NORTH EAST (E-W)	NORTH (N-S)	POLAR RAD.	POLAR AZIM.
1.00	1.00	0.8 220	-0.01	-0.01	0.02	241	0.02	241	0.02	241	0.02
2.00	2.00	0.7 262	-0.02	-0.03	0.04	215	0.04	215	0.04	215	0.04
3.00	3.00	0.7 262	-0.02	-0.05	0.05	206	0.05	206	0.05	206	0.05
4.00	4.00	0.7 262	-0.03	-0.06	0.07	202	0.07	202	0.07	202	0.07
5.00	5.00	0.6 284	-0.03	-0.07	0.08	199	0.08	199	0.08	199	0.08
6.00	6.00	0.6 284	-0.03	-0.07	0.08	198	0.08	198	0.08	198	0.08
7.00	7.00	0.5 284	-0.03	-0.07	0.08	198	0.08	198	0.08	198	0.08
8.00	8.00	0.4 284	-0.03	-0.07	0.08	198	0.08	198	0.08	198	0.08
9.00	9.00	0.3 284	-0.03	-0.07	0.08	198	0.08	198	0.08	198	0.08
10.00	10.00	0.2 284	-0.03	-0.06	0.06	200	0.06	200	0.06	200	0.06
11.00	11.00	0.2 284	-0.03	-0.06	0.06	203	0.06	203	0.06	203	0.06
12.00	12.00	0.2 284	-0.03	-0.06	0.06	205	0.06	205	0.06	205	0.06
13.00	13.00	0.2 284	-0.03	-0.06	0.06	205	0.06	205	0.06	205	0.06
14.00	14.00	0.2 284	-0.03	-0.06	0.06	205	0.06	205	0.06	205	0.06
15.00	15.00	0.2 284	-0.03	-0.06	0.06	205	0.06	205	0.06	205	0.06
16.00	16.00	0.2 284	-0.03	-0.06	0.06	205	0.06	205	0.06	205	0.06
17.00	17.00	0.2 284	-0.03	-0.06	0.06	205	0.06	205	0.06	205	0.06
18.00	18.00	0.2 284	-0.03	-0.06	0.06	205	0.06	205	0.06	205	0.06
19.00	19.00	0.2 284	-0.03	-0.06	0.06	205	0.06	205	0.06	205	0.06
20.00	20.00	0.2 284	-0.03	-0.06	0.06	205	0.06	205	0.06	205	0.06
21.00	21.00	0.2 284	-0.03	-0.06	0.06	205	0.06	205	0.06	205	0.06
22.00	22.00	0.2 284	-0.03	-0.06	0.06	205	0.06	205	0.06	205	0.06
23.00	23.00	0.2 284	-0.03	-0.06	0.06	205	0.06	205	0.06	205	0.06
24.00	24.00	0.2 284	-0.03	-0.06	0.06	205	0.06	205	0.06	205	0.06
25.00	25.00	0.2 284	-0.03	-0.06	0.06	205	0.06	205	0.06	205	0.06
26.00	26.00	0.2 284	-0.03	-0.06	0.06	205	0.06	205	0.06	205	0.06
27.00	27.00	0.2 284	-0.03	-0.06	0.06	205	0.06	205	0.06	205	0.06
28.00	28.00	0.2 284	-0.03	-0.06	0.06	205	0.06	205	0.06	205	0.06
29.00	29.00	0.2 284	-0.03	-0.06	0.06	205	0.06	205	0.06	205	0.06
30.00	30.00	0.2 284	-0.03	-0.06	0.06	205	0.06	205	0.06	205	0.06
31.00	31.00	0.2 284	-0.03	-0.06	0.06	205	0.06	205	0.06	205	0.06
32.00	32.00	0.2 284	-0.03	-0.06	0.06	205	0.06	205	0.06	205	0.06
33.00	33.00	0.2 284	-0.03	-0.06	0.06	205	0.06	205	0.06	205	0.06
34.00	34.00	0.2 284	-0.03	-0.06	0.06	205	0.06	205	0.06	205	0.06
35.00	35.00	0.2 284	-0.03	-0.06	0.06	205	0.06	205	0.06	205	0.06
36.00	36.00	0.2 284	-0.03	-0.06	0.06	205	0.06	205	0.06	205	0.06
37.00	37.00	0.2 284	-0.03	-0.06	0.06	205	0.06	205	0.06	205	0.06
38.00	38.00	0.2 284	-0.03	-0.06	0.06	205	0.06	205	0.06	205	0.06
39.00	39.00	0.2 284	-0.03	-0.06	0.06	205	0.06	205	0.06	205	0.06
40.00	40.00	0.2 284	-0.03	-0.06	0.06	205	0.06	205	0.06	205	0.06
41.00	40.99	0.2 284	-0.03	-0.06	0.06	205	0.06	205	0.06	205	0.06
42.00	41.99	0.2 284	-0.03	-0.06	0.06	205	0.06	205	0.06	205	0.06
43.00	42.99	0.2 284	-0.03	-0.06	0.06	205	0.06	205	0.06	205	0.06
44.00	43.99	0.2 284	-0.03	-0.06	0.06	205	0.06	205	0.06	205	0.06
45.00	44.99	0.2 284	-0.03	-0.06	0.06	205	0.06	205	0.06	205	0.06
46.00	45.99	0.2 284	-0.03	-0.06	0.06	205	0.06	205	0.06	205	0.06
47.00	46.99	0.2 284	-0.03	-0.06	0.06	205	0.06	205	0.06	205	0.06
48.00	47.99	0.2 284	-0.03	-0.06	0.06	205	0.06	205	0.06	205	0.06
49.00	48.99	0.2 284	-0.03	-0.06	0.06	205	0.06	205	0.06	205	0.06
50.00	49.99	0.2 284	-0.03	-0.06	0.06	205	0.06	205	0.06	205	0.06
51.00	50.99	0.2 284	-0.03	-0.06	0.06	205	0.06	205	0.06	205	0.06
52.00	51.99	0.2 284	-0.03	-0.06	0.06	205	0.06	205	0.06	205	0.06
53.00	52.99	0.2 284	-0.03	-0.06	0.06	205	0.06	205	0.06	205	0.06
54.00	53.99	0.2 284	-0.03	-0.06	0.06	205	0.06	205	0.06	205	0.06
55.00	54.99	0.2 284	-0.03	-0.06	0.06	205	0.06	205	0.06	205	0.06
56.00	55.99	0.2 284	-0.03	-0.06	0.06	205	0.06	205	0.06	205	0.06
57.00	56.99	0.2 284	-0.03	-0.06	0.06	205	0.06	205	0.06	205	0.06
58.00	57.99	0.2 284	-0.03	-0.06	0.06	205	0.06	205	0.06	205	0.06
59.00	58.99	0.2 284	-0.03	-0.06	0.06	205	0.06	205	0.06	205	0.06
60.00	59.99	0.2 284	-0.03	-0.06	0.06	205	0.06	205	0.06	205	0.06
61.00	60.99	0.2 284	-0.03	-0.06	0.06	205	0.06	205	0.06	205	0.06
62.00	61.99	0.2 284	-0.03	-0.06	0.06	205	0.06	205	0.06	205	0.06
63.00	62.99	0.2 284	-0.03	-0.06	0.06	205	0.06	205	0.06	205	0.06
64.00	63.99	0.2 284	-0.03	-0.06	0.06	205	0.06	205	0.06	205	0.06
65.00	64.99	0.2 284	-0.03	-0.06	0.06	205	0.06	205	0.06	205	0.06
66.00	65.99	0.2 284	-0.03	-0.06	0.06	205	0.06	205	0.06	205	0.06
67.00	66.99	0.2 284	-0.03	-0.06	0.06	205	0.06	205	0.06	205	0.06
68.00	67.99	0.2 284	-0.03	-0.06	0.06	205	0.06	205	0.06	205	0.06
69.00	68.99	0.2 284	-0.03	-0.06	0.06	205	0.06	205	0.06	205	0.06
70.00	69.99	0.2 284	-0.03	-0.06	0.06	205	0.06	205	0.06	205	0.06
71.00	70.99	0.2 284	-0.03	-0.06	0.06	205	0.06	205	0.06	205	0.06
72.00	71.99	0.2 284	-0.03	-0.06	0.06	205	0.06	205	0.06	205	0.06
73.00	72.99	0.2 284	-0.03	-0.06	0.06	205	0.06	205	0.06	205	0.06
74.00	73.99	0.2 284	-0.03	-0.06	0.06	205	0.06	205	0.06	205	0.06
75.00	74.99	0.2 284	-0.03	-0.06	0.06	205	0.06	205	0.06	205	0.06
76.00	75.99	0.2 284	-0.03	-0.06	0.06	205	0.06	205	0.06	205	0.06
77.00	76.99	0.2 284	-0.03	-0.06	0.06	205	0.06	205	0.06	205	0.06
78.00	77.99	0.2 284	-0.03	-0.06	0.06	205	0.06	205	0.06	205	0.06
79.00	78.99	0.2 284	-0.03	-0.06	0.06	205	0.06	205	0.06	205	0.06
80.00	79.99	0.2 284	-0.03	-0.06	0.06	205	0.06	205	0.06	205	0.06
81.00	80.99	0.2 284	-0.03	-0.06	0.06	205	0.06	205	0.06	205	0.06
82.00	81.99	0.2 284	-0.03	-0.06	0.06	205	0.06	205	0.06	205	0.06
83.00	82.99	0.2 284	-0.03	-0.06	0.06	205	0.06	205	0.06	205	0.06
84.00	83.99	0.2 284	-0.03	-0.06	0.06	205	0.06	205	0.06	205	0.06
85.00	84.99	0.2 284	-0.03	-0.06	0.06	205	0.06	205	0.06	205	0.06
86.00	85.99	0.2 284	-0.03	-0.06	0.06	205	0.06	205	0.06	205	0.06
87.00	86.99	0.2 284	-0.03	-0.06	0.06	205	0.06	205	0.06	205	0.06
88.00	87.99	0.2 284	-0.03	-0.06	0.06	205	0.06	205	0.06	205	0.06
89.00	88.99	0.2 284	-0.03	-0.06	0.06	205	0.06	205	0.06	205	0.06
90.00	89.99	0.2 284	-0.03	-0.06	0.06	205	0.06	205	0.06	205	0.06
91.00	90.99	0.2 284	-0.03	-0.06	0.06	205	0.06	205	0.06	205	0.06
92.00	91.99	0.2 284	-0.03	-0.06	0.06	205	0.06	205	0.06	205	0.06
93.00	92.99	0.2 284	-0.03	-0.06	0.06	205	0.06	205	0.06	205	0.06
94.00	93.99	0.2 284	-0.03	-0.06	0.06	205	0.06	205	0.06	205	0.06
95.00	94.99	0.2 284	-0.03	-0.06	0.06	205	0.06	205	0.06	205	0.06
96.00	95.99	0.2 284	-0.03	-0.06	0.06	205	0.06	205	0.06	205	0.06
97.00	96.99	0.2 284	-0.03	-0.06	0.06	205	0.06	205	0.06	205	0.06
98.00	97.99	0.2 284	-0.03	-0.06	0.06	205	0.06	205	0.06	205	0.06
99.00	98.99	0.2 284	-0.03	-0.06	0.06	205	0.06	205	0.06	205	0.06
100.00	99.99	0.2 284	-0.03	-0.06	0.06	205	0.06	205	0.06	205	0.06
101.00	100.99	0.2 284	-0.03	-0.06	0.06	205	0.06	205	0.06	205	0.06
102.00	101.99	0.2 284	-0.03	-0.06	0.06	205	0.06	205	0.06	205	0.06
103.00	102.99	0.2 284	-0.03	-0.06	0.06	205	0.06	205	0.06	205	0.06
104.00	103.99	0.2 284	-0.03	-0.06	0.06	205	0.06	205	0.06	205	0.06
105.00	104.99	0.2 284	-0.03	-0.06	0.06	205	0.06	205	0.06	205	0.06
106.00	105.99	0.2 284	-0.03	-0.06	0.06	205	0.06	205	0.06	205	0.06
107.00	106.99	0.2 284	-0.03	-0.06	0.06	205	0.06	205	0.06	205	0.06
108.00	107.99	0.2 284	-0.03	-0.06	0.06	205	0.06	205	0.06	205	0.06
109.00	108.99	0.2 284	-0.03	-0.06	0.06	205	0.06	205	0.06	205	0.06
110.00	109.99	0.2 284	-0.03	-0.06	0.06	205	0.06	205	0.06	205	0.06
111.00	110.99	0.2 284	-0.03	-0.06	0.06	205	0.06	205	0.06	205	0.06
112.00	111.99	0.2 284	-0.03	-0.06	0.06	205	0.06	205	0.06	205	0.06
113.00	112.99	0.2 284	-0.03	-0.06	0.06	205	0.06	205	0.06	205	0.06
114.00	113.99	0.2 284	-0.03	-0.06	0.06	205	0.06	205	0.06	205	0.06
115.00	114.99	0.2 284	-0.03	-0.06	0.06	205	0.06	205	0.06	205	0.06
116.00	115.99	0.2 284	-0.03	-0.06	0.06	205	0.06	205	0.06	205	0.06
117.00	116.99	0.2 284	-0.03	-0.06	0.06	205	0.06	205	0.06	205	0.06
118.00	117.99	0.2 284	-0.03	-0.06	0.06	205	0.06	205	0.06	205	0.06
119.00	118.99	0.2 284	-0.03	-0.06	0.06	205	0.06	205	0.06	205	0.06
120.00	119.99	0.2 284	-0.03	-0.06	0.06	205	0.06	205	0.06	205	0.06
121.00	120.99	0.2 284	-0.03	-0.06	0.06	205	0.06	205	0.06	205	0.06
122.00	121.99	0.2 284	-0.03	-0.06	0.06	205	0.06	205	0.06	205	0.06
123.00	122.99	0.2 284	-0.03	-0.06	0.06	205	0.06	205	0.06	205	0.06
124.00	123.99	0.2 284	-0.03	-0.06	0.06	205	0.06	205	0.06	205	0.06
125.00	124.99	0.2 284	-0.03	-0.06	0.06	205	0.06	205	0.06	205	0.06
126.00	125.99	0.2 284	-0.03	-0.06	0.06	205	0.06	205	0.06	205	0.06
127.00	126.99	0.2 284	-0.03	-0.06	0.06	205	0.06	205	0.06	205	0.06
128.00	127.99	0.2 284	-0.03	-0.06	0.06	205	0.06	205	0.06	205	0.06
129.00	128.99	0.2 284	-0.03	-0.06	0.06	205	0.06	205	0.06	205	0.06
130.00	129.99	0.2 284	-0.03	-0.06	0.06	205	0.06	205	0.06	205	0.06
131.00	130.99	0.2 284	-0.03	-0.06	0.06	205	0.06	205	0.06	205	0.06
132.00	131.99	0.2 284	-0.03	-0.06	0.06	205	0.06	205	0.06	205	0.06
133.00	132.99	0.2 284	-0.03	-0.06	0.06	205	0.06	205	0.06	205	0.06
134.00	133.99	0.2 284	-0.03	-0.06	0.06	205	0.06	205	0.06	205	0.06
135.00	134.99	0.2 284	-0.03	-0.06	0.06	205	0.06	205	0.06	205	0.06
136.00	135.99	0.2 284	-0.03	-0.06	0.06	205	0.06	205	0.06	205	0.06
137.00	136.99	0.2 284	-0.03	-0.06	0.06	205	0.06	205	0.06	205	0.06
138.00	137.99	0.2 284	-0.03	-0.06	0.06	205	0.06	205	0.06	205	0.06
139.00	138.99	0.2 284	-0.03	-0.06	0.06	205	0.06	205	0.06	205	0.06
140.00	139.99	0.2 284	-0.03	-0.06	0.06	205	0.06	205	0.06	205	0.06
141.00	140.99	0.2 284	-0.03	-0.06	0.06	205	0.06	205	0.06	205	0.06
142.00	141.99	0.2 284	-0.03	-0.06	0.06	205	0.06	205	0.06	205	0.06
143.00	142.99	0.2 284	-0.03	-0.06	0.06	205	0.06	205	0.06	205	0.06
144.00	143.99	0.2 284	-0.03	-0.06	0.06	205	0.06	205	0.06	205	0.06
145.00	144.99	0.2 284	-0.03	-0.06	0.06	205	0.06	205	0.06	205	0.06
146.00	145.99	0.2 284	-0.03	-0.06	0.06	205	0.06	205	0.06	205	0.06
147.00	146.99	0.2 284	-0.03	-0.06	0.06	205	0.06	205	0.06	205	0.06
148.00	147.99	0.2 284	-0.03	-0.06	0.06	205	0.06	205	0.06	205	0.06
149.00	148.99	0.2 284	-0.03	-0.06	0.06	205	0.06	205	0.06	205	0.06
150.00	149.99	0.2 284	-0.03	-0.06	0.06	205	0.06	205	0.06	205	0.06
151.00	150.99	0.2 284	-0.03	-0.06	0.06	205	0.06	205	0.06	205	0.06
152.00	151.99	0.2 284	-0.03	-0.06	0.06	205	0.06	205	0.06	205	0.06
153.00	152.99	0.2 284	-0.03	-0.06	0.06	205	0.06	205	0.06	205	0.06
154.00	153.99	0.2 284	-0.03	-0.06	0.06	205	0.06	205	0.06	205	0.06
155.00	154.99	0.2 284	-0.03	-0.06	0.06	205	0.06	205	0.06	205	0.06
156.00	155.99	0.2 284	-0.03	-0.06	0.06	205	0.06	205	0.06	205	0.06
157.00	156.99	0.2 284	-0.03	-0.06	0.06	205	0.06	205	0.06	205	0.06
158.00	157.99	0.2 284	-0.03	-0.06	0.06	205	0.06	205	0.06	205	0.06
159.00	158.99	0.2 284	-0.03	-0.06	0.06	205	0.06	205	0.06	205	0.06
160.00	159.99	0.2 284	-0.03	-0.06	0.06	205	0.06	205	0.06	205	0.06
161.00	160.99	0.2 284	-0.03	-0.06	0.06	205	0.06	205	0.06	205	0.06
162.00	161.99	0.2 284	-0.03	-0.06	0.06	205	0.06	205	0.06	205	0.06
163.00	162.99	0.2 284	-0.03	-0.06	0.06	205	0.06	205	0.06	205	0.06
164.00	163.99	0.2 284	-0.03	-0.06	0.06	205	0.06	205	0.06	205	0.06
165.00	164.99	0.2 284	-0.03	-0.06	0.06	205	0.06	205	0.06	205	0.06

CROSS SECTION

ALL FIGURES IN LOG DEPTH MS
TARGET ORIGIN DEPTH 0.00
TARGET ORIGIN AZIMUTH 0.0
TOP OF TRUE VERTICAL 0.00
LAST DEPTH ANGLED AT 0.00

PLOT WITH RESPECT TO TRUE NORTH
SCALE 500:1
DECLINATION 29.5 DEG.

BOREHOLE POSITIONAL ERROR
THE TWO PAIRS SUPERIMPOSED
THE TYPICAL ERROR BELOW
THE MAXIMUM ERROR
DEPTHS CHANGE AT EVERY DEPTH

FINAL BOREHOLE POSITION
THE LAST RECORDED DEPTH IS 0
THE TRUE VERTICAL DEPTH IS 0
SCALE 500:1
DEVIATE 180 DEG FROM TRUE NORTH

VERTICAL SECTIONS

N-S SECTION

VERTICAL SCALE 2000:1
HORIZONTAL SCALE 1000:1

MARKERS ANNOTATED AS ABOVE

E-W SECTION

DEPTH CORRECTION ANALYSIS

LOG DEPTH

VERTICAL SCALE 2000:1
HORIZONTAL SCALE 50:1

DEPTHS LOG	DEPTHS TRUE	DEPTHS LOG	DEPTHS TRUE	DEPTHS LOG	DEPTHS TRUE

COMPANY	MANALTA
WELL	T93R-25
FIELD	SITE 21
PROVINCE/COUNTY	BRITISH COLUMBIA
COUNTRY/STATE	CANADA





LOGGING/CALIBRATION CONSTANTS

GAMMA TYPE (GAS,OIL,SEA,DEA)	GAS	DENS HOLE *(MT,SM)-BOU	BOU
DENSITY TYPE	SEA	DENS MATRIX	2.71
HOLE OR CASING DIAMETER	127.00	WATER LEVEL	0.00
CALIPER HOLE CORRECTION	25.40	MATRIX DENSITY	2.71
DENS. MATRIX (SM/M3)	2710	DENS. FLUID (SM/M3)	1.00
DENS. FRONT END	1.00	DENS. FRONT END	1.00
DENSITY SCALE	1.00	DENSITY SCALE *(MT)	1.00
DENSITY BACK END	1.00	DENS. BACK END	1.00
DENSITY SCALE	1.00	DENS. SCALE	1.00
BIT SIZE(MM) & WATER LEVEL (FT) AT	0.00	CALIPER CORRECTION FOR PROCESSING	0.00
BIT SIZE 1	98.00	CALIPER START	0.00
BIT SIZE 2	114.30	BIT DEPTH 1	0.00
BIT SIZE 3	0.00	BIT DEPTH 2	0.00
BIT SIZE 4	0.00	BIT DEPTH 3	0.00
BIT SIZE 5	0.00	BIT DEPTH 4	0.00

CALIBRATION CONSTANTS

GAMMA CALIBRATION VALUE 1	313.00	GAMMA COUNT RATE 1	313.00
GAMMA CALIBRATION VALUE 2	2000.00	GAMMA COUNT RATE 2	2000.00
GAMMA CALIBRATION VALUE 3	0.00	GAMMA COUNT RATE 3	0.00
CALIPER STAND OFF	254.00	CALIPER COUNT FOR STAND 1	1441.00
CALIPER STAND OFF	50.80	CALIPER COUNT FOR STAND 2	970.00
CALIPER STAND OFF	101.60	CALIPER COUNT FOR STAND 3	1205.00
CALIPER STAND OFF	152.40	CALIPER COUNT FOR STAND 4	1439.00
CALIPER STAND OFF	203.20	CALIPER COUNT FOR STAND 5	1676.00
CALIPER STAND OFF	254.00	CALIPER COUNT FOR STAND 6	1901.00
GAMMA CALIBRATION TYP	1.00	GAMMA CALIBRATION TYPE	1.00
DEN CALI CORRECTION TYP	1.00	DEN CALI CORRECTION TYP	1.00

COMPANY	MANALTA
WELL	TR3R-25
FIELD	SITE 21
PROVINCE/COUNTY	BRITISH COLUMBIA
COUNTRY/STATE	CANADA

SHORT SPACED DENSITY
GAMMA RAY CALIPER 20:1
DETAIL LOG

LOCATION TELKWA
PRVNC/CO. BRITISH COLUMBIA
FIELD SITE 21
WELL: T93R-25
COMPANY: MANALTA

COMPANY MANALTA
FIELD WELL T93R-25 #879
PROVINCE/COUNTY SITE 21
COUNTRY/STATE BRITISH COLUMBIA

LOCATION: TELKWA
SEC
TWP
RGE
OTHER SERVICES

PERMANENT DATUM: GD
LOG MEASURED FROM: DRILLING MEASURED FROM: GD
ELEVATIONS: KB N/A, DF N/A, GD

WATER LEVEL	
TIME SINCE CIRC.	
MAX. REC. TEMP.	
EQUIP. LOCATION	
RECORDED BY	
WITNESSED BY	

RUN NO.	ONE
DATE	8-MAR-93
DEPTH-DRILLER	126.5M
DEPTH-LOGGER	125.3M
BTM. LOG INTERVAL	124.9M
TOP LOG INTERVAL	12.8M
CASING-DRILLER	176.0MM @ 12.8M
CASING-LOGGER	125.3M
BIT SIZE	156MM
TYPE FLUID IN HOLE	AIR/WATER
DENSITY / VISCOSITY	N/A
PH / FLUID LOSS	N/A
SOURCE OF SAMPLE	FLOW
RM @ MEAS. TEMP.	N/A
RMF @ MEAS. TEMP.	N/A
RMC @ MEAS. TEMP.	N/A
SOURCE: RMF / RMC	
RM @ BHT	N/A
TIME CIRC.	1.5HRS
TIME LOGGER ON BOTTOM	20:00 8-MAR-93
MAX. REC. TEMP.	10DEGC
EQUIP. LOCATION	TERRACE
RECORDED BY	RDH
WITNESSED BY	MACKENZIE

RUN	BOREHOLE RECORD			CASING RECORD			
NUMBER	BIT	FROM	TO	SIZE	WEIGHT	FROM	TO
FOUR	156MM	12.8M	TD	176MM	N/A	SURFACE	12.8M

EQUIPMENT	RUN 1	RUN 2	RUN 3	RUN 4
CCS	110			

REMARKS

SHORT SPACED DENSITY GAMMA RAY CALIPER 20:1 DETAIL LOG

SYSTEM CONFIGURATION DATES: LOGGED 8-MAR-1993 PROCESSED 8-MAR-1993 PLOTTED

ALL INTERPRETATIONS ARE OPINIONS BASED ON INFERENCES FROM ELECTRICAL OR OTHER MEASUREMENTS AND WE CANNOT, AND DO NOT, GUARANTEE THE ACCURACY OR CORRECTNESS OF ANY INTERPRETATIONS, AND WE SHALL NOT, EXCEPT IN THE CASE OF GROSS OR WILFUL NEGLIGENCE ON OUR PART, BE LIABLE OR RESPONSIBLE FOR ANY LOSS, COSTS, DAMAGES OR EXPENSES INCURRED OR SUSTAINED BY ANYONE RESULTING FROM ANY INTERPRETATION MADE BY ANY OF OUR OFFICERS, AGENTS OR EMPLOYEES. THESE INTERPRETATIONS ARE ALSO SUBJECT TO OUR GENERAL TERMS AND CONDITIONS IN OUR PRICE SCHEDULE

DETAIL SECTION

DEPTH BASED DATA - MAXIMUM SAMPLING INCREMENT 1CM. RECORDED ON 20-SEP-1993 AT 14:35
FILENAME: DD3AR25A.CIB RUN ID: DETAIL SECTION PLOTTED ON 20-SEP-1993 AT 15:25

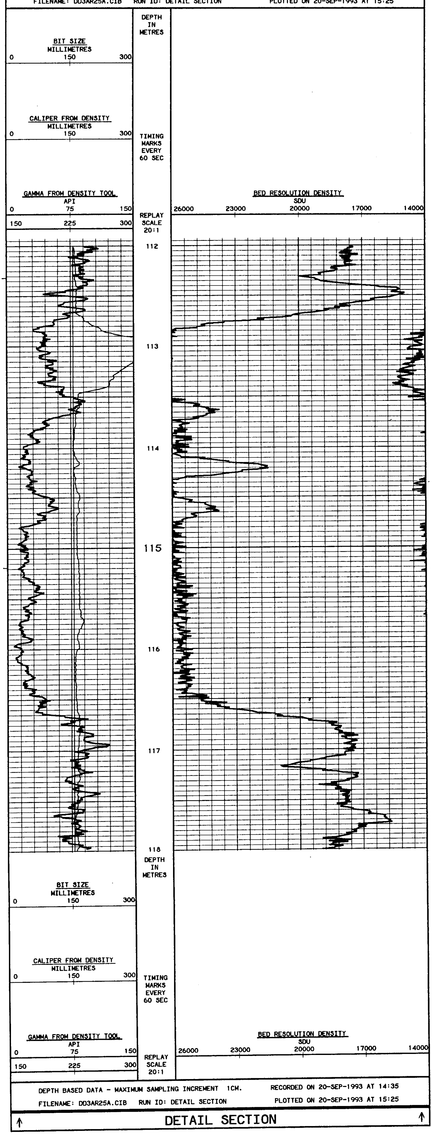

DEPTH BASED DATA - MAXIMUM SAMPLING INCREMENT 1CM. RECORDED ON 20-SEP-1993 AT 14:35
FILENAME: DD3AR25A.CIB RUN ID: DETAIL SECTION PLOTTED ON 20-SEP-1993 AT 15:25

DETAIL SECTION

LOGGING/CALIBRATION CONSTANTS

CONSTANTS LAST EDITED: 20-SEP-1993 AT 12:53 DATA LAST REPROCESSED: 20-SEP-1993 AT 15:18

LOGGING CONSTANTS

SONDE TYPE (DD3.CCS.DDI)	CCS	SONDE MODE (WET.DRY.STD)	STD
MUD WEIGHT	1.01	STRIP COEFFICIENT	0.50
ANNULAR VOLUME DIAMETER	127.00	WATER LEVEL	0.00
CALIPER ARM LENGTH (CMS)	29.60	MATRIX DENSITY	2.71
CALIPER UNITS(INS.MMS)	MILLIMTR	DENSITY OF MUD FILTRATE	1.00
BRD POINT ONE	1.00	BRD POINT TWO	3.00
DENSITY POINT ONE	1.00	DENSITY POINT TWO	3.00
DENSITY SCALAR	1.40	BRD SCALAR	-.40
BIT DEPTHS & WATER LEVEL (FT.M)	METRES	CALIPER SOURCE FOR PROCESSING	CAL
BIT SIZE 1	176.00	BIT DEPTH 1	.00
BIT SIZE 2	156.00	BIT DEPTH 2	12.80
BIT SIZE 3	.00	BIT DEPTH 3	165.90
BIT SIZE 4	.00	BIT DEPTH 4	.00
BIT SIZE 5	.00	BIT DEPTH 5	.00

CALIBRATION CONSTANTS

GAMMA CALIBRATOR VALUE 1	510.00	GAMMA COUNT RATE 1	313.00
BRD CALIBRATOR VALUE 1	25000.00	BRD COUNT RATE 1	2952.20
BRD CALIBRATOR VALUE 2	.00	BRD COUNT RATE 2	.00
LSD CALIBRATOR VALUE 1	10300.00	LSD COUNT RATE 1	1447.30
CALIPER RING SIZE 1	76.20	CALIPER COUNT FOR RING 1	593.00
CALIPER RING SIZE 2	101.60	CALIPER COUNT FOR RING 2	651.00
CALIPER RING SIZE 3	127.00	CALIPER COUNT FOR RING 3	709.00
CALIPER RING SIZE 4	152.40	CALIPER COUNT FOR RING 4	772.00
CALIPER RING SIZE 5	203.20	CALIPER COUNT FOR RING 5	885.00
CALIPER RING SIZE 6	254.00	CALIPER COUNT FOR RING 6	987.00
DRY HOLE CORRECTION Y1	0.00	DRY HOLE CORRECTION X1	0.00
DRY HOLE CORRECTION Y2	1.00	DRY HOLE CORRECTION X2	1.00

COMPANY	MANALTA
WELL	T93R-25
FIELD	SITE 21
PROVINCE/COUNTY	BRITISH COLUMBIA
COUNTRY/STATE	CANADA

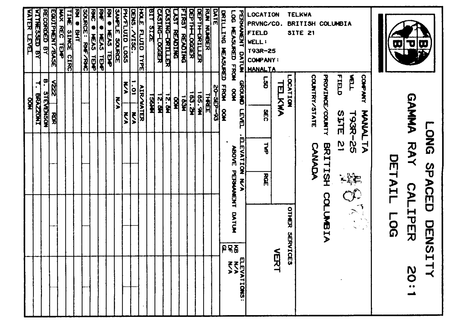

RUN	BOREHOLE RECORD			CASING RECORD			
NUMBER	BIT	FROM	TO	SIZE	WEIGHT	FROM	TO
THREE	156MM	12.8M	TD	176MM	N/A	SURFACE	12.8M

EQUIPMENT	RUN 1	RUN 2	RUN 3	RUN 4
CCS	110			

REMARKS

LONG SPACED DENSITY GAMMA RAY CALIPER 20:1 DETAIL LOG

SYSTEM CONFIGURATION DATES: LOGGED 8-MAR-1993 PROCESSED PLOTTED

ALL INTERPRETATIONS ARE OPINIONS BASED ON INFERENCES FROM ELECTRICAL OR OTHER MEASUREMENTS AND WE CANNOT AND DO NOT GUARANTEE THE ACCURACY OR CORRECTNESS OF ANY INTERPRETATIONS, AND WE SHALL NOT, EXCEPT IN THE CASE OF GROSS OR WILFUL NEGLIGENCE ON OUR PART, BE LIABLE OR RESPONSIBLE FOR ANY LOSS, COSTS, DAMAGES OR EXPENSES INCURRED OR SUSTAINED BY ANYONE RESULTING FROM ANY INTERPRETATION MADE BY ANY OF OUR OFFICERS, AGENTS OR EMPLOYEES. THESE INTERPRETATIONS ARE ALSO SUBJECT TO OUR GENERAL TERMS AND CONDITIONS IN OUR PRICE SCHEDULE.

DETAIL SECTION

DEPTH BASED DATA - MAXIMUM SAMPLING INCREMENT 1CM. RECORDED ON 20-SEP-1993 AT 14:35

FILENAME: DD3AR25A.CIB RUN ID: DETAIL SECTION PLOTTED ON 20-SEP-1993 AT 15:21

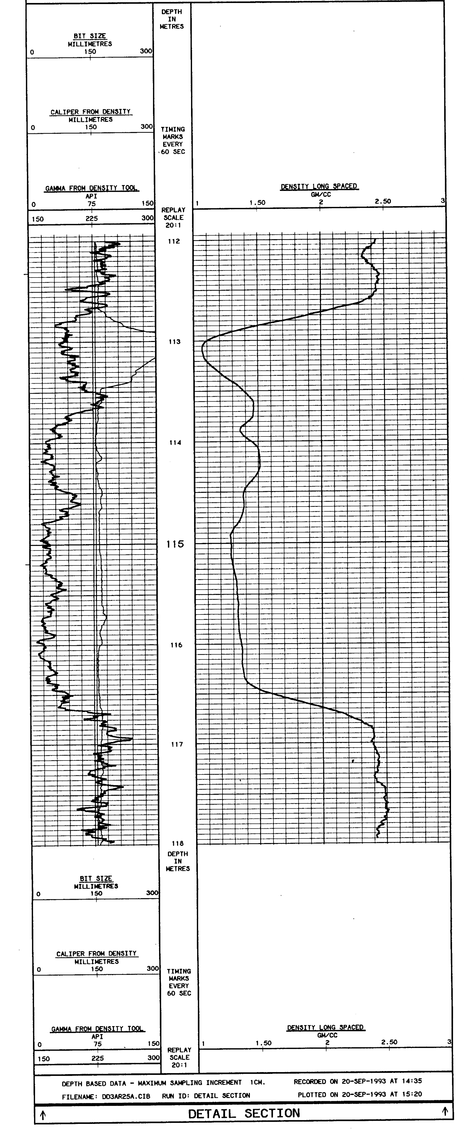

DEPTH BASED DATA - MAXIMUM SAMPLING INCREMENT 1CM. RECORDED ON 20-SEP-1993 AT 14:35

FILENAME: DD3AR25A.CIB RUN ID: DETAIL SECTION PLOTTED ON 20-SEP-1993 AT 15:20

DETAIL SECTION

LOGGING/CALIBRATION CONSTANTS

CONSTANTS LAST EDITED: 20-SEP-1993 AT 12:53 DATA LAST REPROCESSED: 20-SEP-1993 AT 15:18

LOGGING CONSTANTS

SONDE TYPE (DD3.CCS.CDI)	CCS	SONDE MODE (WET.DRY.STD)	STD
MUD WEIGHT	1.01	STRIP COEFFICIENT	0.50
ANNULAR VOLUME DIAMETER	127.00	WATER LEVEL	0.00
CALIPER ARM LENGTH (CMS)	29.60	MATRIX DENSITY	2.71
CALIPER UNITS(INS.MMS)	MILLIMETR	DENSITY OF MUD FILTRATE	1.00
BRD POINT ONE	1.00	BRD POINT TWO	3.00
DENSITY POINT ONE	1.00	DENSITY POINT TWO	3.00
DENSITY SCALAR	1.40	BRD SCALAR	-.40
BIT DEPTHS & WATER LEVEL (FT.M)	METRES	CALIPER SOURCE FOR PROCESSING	CAL
BIT SIZE 1	178.00	BIT DEPTH 1	.00
BIT SIZE 2	156.00	BIT DEPTH 2	12.80
BIT SIZE 3	.00	BIT DEPTH 3	185.90
BIT SIZE 4	.00	BIT DEPTH 4	.00
BIT SIZE 5	.00	BIT DEPTH 5	.00

CALIBRATION CONSTANTS

GAMMA CALIBRATOR VALUE 1	510.00	GAMMA COUNT RATE 1	313.00
BRD CALIBRATOR VALUE 1	25000.00	BRD COUNT RATE 1	2952.20
BRD CALIBRATOR VALUE 2	.00	BRD COUNT RATE 2	.00
LSD CALIBRATOR VALUE 1	10300.00	LSD COUNT RATE 1	1447.30
CALIPER RING SIZE 1	76.20	CALIPER COUNT FOR RING 1	593.00
CALIPER RING SIZE 2	101.60	CALIPER COUNT FOR RING 2	651.00
CALIPER RING SIZE 3	127.00	CALIPER COUNT FOR RING 3	709.00
CALIPER RING SIZE 4	152.40	CALIPER COUNT FOR RING 4	772.00
CALIPER RING SIZE 5	203.20	CALIPER COUNT FOR RING 5	865.00
CALIPER RING SIZE 6	254.00	CALIPER COUNT FOR RING 6	967.00
DRY HOLE CORRECTION Y1	0.00	DRY HOLE CORRECTION X1	0.00
DRY HOLE CORRECTION Y2	1.00	DRY HOLE CORRECTION X2	1.00

COMPANY	MANALTA
WELL	T93R-25
FIELD	SITE 21
PROVINCE/COUNTY	BRITISH COLUMBIA
COUNTRY/STATE	CANADA

VERTICALITY ANALYSIS

LOCATION TELKWA
PROVINCE/CO. BRITISH COLUMBIA
FIELD SITE 23
WELL T93R-26
COMPANY MANALTA

RUN NUMBER	DATE LOGGED	DEPTH DRILLER	DEPTH LOGGER	BTM LOG INTERVAL	TOP LOG INTERVAL	CASING DRILLER	CASING LOGGER	BIT SIZE	TYPE FLUID IN HOLE	DENSITY	VISCOSITY	PH	FLUID LOSS	SOURCE OF SAMPLE	RM @ MEAS TEMP	RMF @ MEAS TEMP	RMC @ MEAS TEMP	SOURCE RMF/RMC	RM @ BHT	TIME CIRC	TIME LOGGER ON BOTTOM	MAX REC TEMP	EQUIP LOCATION	RECORDED BY	WITNESSED BY
ONE	15-SEP-93	1700	1700	1700	0	0	0	8.5	WATER	8.5	28	8.5	0	CIRC	0.1	0.1	0.1	MEAS	0.1	0	0	0	0	0	0

FIELD SITE 23 BRITISH COLUMBIA
COUNTY/STATE CANADA

GROUND LEVEL ELEVATION N/A

KB DF GL

ABOVE PERMANENT DATUM

OTHER SERVICES

ECDS

ELEVATIONS

8947 #8

BPB VERTICALITY ANALYSIS INTERPRETATION NOTES

1. ALL PLOTTED OUTPUT IS AUTOMATICALLY SCALED TO OBTAIN THE BEST VISUAL EFFECT WITHIN THE PHYSICAL SPACE AVAILABLE. THE MAXIMUM SCALES BEING 5000:1 (METRIC) AND 4800:1 (IMPERIAL), AND THE MINIMUM 1:1.

2. THE ANALYSIS IS DERIVED BY INTEGRATING HOOK, RAWFLED DATA DOWN THE BOREHOLE. THE LISTING SUPPLIED WILL CONTAIN A MAXIMUM OF 200 POINTS IN MALLEABLE FORMATIONS, AND 400 POINTS IN METRIC/ COMPETENT FORMATIONS. THE ACCURACY OF THE ANALYSIS IS CALCULATED FOR THE ENTIRE RANGE OF THE BOREHOLE AND THE FINAL BOREHOLE POSITION IS INCLUDED IN THE LISTING.

3. COMPUTED VERTICALITY MAY ONLY BE FULLY DERIVED IN OPEN SECTIONS OF THE BOREHOLE, AWAY FROM THE INFLUENCE OF ANY UNUSUAL MAGNETIC EFFECTS AND THE AZIMUTH CALCULATIONS ARE DERIVED FROM TRUE SOLID STATE MAGNETOMETERS©. SO THE ANALYSIS WILL GENERALLY BEGIN AT THE END OF THE CASING AND ALL BOREHOLE POSITIONAL INFORMATION WILL RELATE TO THIS DATUM.

4. UP TO TEN CROSS SECTIONS MAY BE REQUESTED FOR ANY BOREHOLE TO BE DISPLAYED AT ANY SCALE THE DEFAULT SCALE IS THAT OF THE CROSS-SECTION FOR THE ENTIRE HOLE.

5. BOREHOLE POSITIONAL ERROR IS DERIVED ASSUMING THE FOLLOWING PARAMETERS.

	TILT(DEGREES)	AZIMUTH(DEGREES)
TYPICAL ERROR	+/- 0.25	+/- 1.0
MAXIMUM ERROR	+/- 0.5	+/- 10

6. ERROR ANALYSIS MAY BE CALCULATED AND PLOTTED FROM THE DATA LISTING AS FOLLOWS:

A) PLOT THE FOUR COORDINATES FROM THE ERROR LISTING (BASED UPON ZERO AZIMUTH ERROR) ON A POLAR PLOT WITH A RADIUS OF 1 INCH REPRESENTING 1 DEGREE.
B) DRAW CIRCLES WITH RADII OF 1 DEGREES AND +/- 10 DEGREES (CENTRE AT THE ORIGIN) THROUGH THE INNER AND OUTER POINTS RESPECTIVELY.
C) CONNECT THE RESPECTIVE ARCS TOGETHER WITH STRAIGHT LINES TO GIVE THE TYPICAL AND MAXIMUM BOREHOLE POSITIONAL ERROR.

7. GIVEN BELOW IS A FULL DESCRIPTION OF THE PARAMETERS DISPLAYED ON THE ENSUING LISTING:

LOG DEPTH	THE DEPTH RECORDED ON THE FIELD LOGS FOR THE BOREHOLE.
TRUE DEPTH	THE TRUE VERTICAL DEPTH CORRESPONDING TO THE ABOVE DEPTH, CORRECTED FROM THE SURVEY OF THE ANALYSIS.
HOLE TILT AND AZIMUTH	THE BOREHOLE TILT AND AZIMUTH DIRECTION.
AXIAL COORDINATES	THE COORDINATES NORTH AND EAST FROM THE TARGET ORIGIN.
POLAR COORDINATES	THE POLAR, OR RADIAL COORDINATES OF THE BOREHOLE.
ERROR COORDINATES	THE MAXIMUM ERROR CORRESPONDING TO THE TYPICAL AND MAXIMUM TILT ERROR.

N.B. THE REFERENCE POINT FOR ALL BEARING ANGLES ON THIS LISTING IS GIVEN AT THE TOP OF EACH SHEET.

ALL INTERPRETATIONS ARE OPINIONS BASED ON INFERENCES FROM ELECTRICAL OR OTHER MEASUREMENTS AND WE CANNOT, AND DO NOT, GUARANTEE THE ACCURACY OR CORRECTNESS OF ANY INTERPRETATIONS, AND WE SHALL NOT, EXCEPT IN THE CASE OF GROSS OR WILFUL NEGLIGENCE ON OUR PART, BE LIABLE OR RESPONSIBLE FOR ANY LOSS, COSTS, DAMAGES OR EXPENSES INCURRED OR SUSTAINED BY ANYONE RESULTING FROM ANY INTERPRETATION MADE BY ANY OF OUR OFFICERS, AGENTS OR EMPLOYEES. THESE INTERPRETATIONS ARE ALSO SUBJECT TO OUR GENERAL TERMS AND CONDITIONS AS SET OUT IN OUR CURRENT PRICE SCHEDULE.

T93R-26

VERTICALITY DATA LISTING

DATE PROCESSED: 19-SEP-1993
DATE LOGGED: 15-SEP-1993

ALL CO-ORDINATES WITH RESPECT TO TRUE NORTH
ALL ERROR CO-ORDINATES (MAXIMUM & TYPICAL)

DEPTHS		HOLE	AXIAL CO-ORDINATES		POLAR CO-ORDINATES		ALL ERROR CO-ORDINATES (MAXIMUM & TYPICAL)			
LOG	TRUE	TILT	AZI	NORTH	EAST	RADIUS	BRG	RADIUS	BRG	RADIUS	BRG
1.00	1.00	3.6	150	-0.06	-0.02	203	0.06	203	0.06	203	0.06
2.00	2.00	1.3	149	-0.08	-0.01	180	0.08	180	0.09	180	0.08
3.00	3.00	1.0	161	-0.10	-0.01	167	0.10	166	0.11	166	0.10
4.00	4.00	0.8	161	-0.11	-0.01	157	0.11	157	0.12	157	0.11
5.00	5.00	0.8	161	-0.12	-0.01	148	0.12	148	0.13	148	0.13
6.00	6.00	1.1	239	-0.13	-0.01	144	0.13	143	0.16	144	0.13
7.00	7.00	0.6	156	-0.14	-0.01	138	0.14	138	0.17	138	0.14
8.00	8.00	0.6	112	-0.15	-0.00	133	0.15	133	0.18	133	0.15
9.00	9.00	0.6	112	-0.15	-0.00	129	0.15	129	0.19	129	0.15
10.00	10.00	0.6	112	-0.16	-0.00	125	0.16	125	0.20	125	0.16
11.00	11.00	0.1	214	-0.16	0.00	169	0.16	167	0.13	168	0.17
12.00	12.00	0.1	214	-0.16	0.00	167	0.16	165	0.13	166	0.17
13.00	13.00	0.3	140	-0.16	0.00	165	0.16	163	0.13	164	0.17
14.00	14.00	0.5	135	-0.17	0.00	163	0.17	161	0.13	162	0.17
15.00	15.00	0.6	135	-0.17	0.00	161	0.17	160	0.13	160	0.17
16.00	16.00	0.7	123	-0.19	0.00	159	0.19	158	0.13	159	0.18
17.00	17.00	1.0	154	-0.21	0.00	173	0.21	171	0.16	172	0.19
18.00	18.00	1.0	154	-0.21	0.00	171	0.21	170	0.16	171	0.19
19.00	19.00	0.7	337	-0.20	0.00	170	0.20	168	0.16	169	0.18
20.00	19.99	0.2	89	-0.19	0.00	170	0.19	168	0.16	169	0.18
21.00	20.99	0.2	89	-0.19	0.00	170	0.19	168	0.16	169	0.18
22.00	21.99	1.0	143	-0.20	0.00	170	0.20	169	0.16	170	0.18
23.00	22.99	1.0	143	-0.20	0.00	170	0.20	169	0.17	170	0.18
24.00	23.99	0.5	229	-0.21	0.00	171	0.21	170	0.17	171	0.18
25.00	24.99	2.5	224	-0.24	0.00	173	0.24	172	0.17	173	0.20
26.00	25.99	2.5	224	-0.24	0.00	173	0.24	172	0.17	173	0.20
27.00	26.99	3.4	255	-0.26	-0.01	175	0.26	174	0.17	174	0.22
28.00	27.99	3.4	255	-0.27	-0.01	176	0.27	175	0.17	175	0.23
29.00	28.99	3.4	255	-0.27	-0.01	177	0.27	176	0.17	176	0.23
30.00	29.99	2.6	236	-0.28	-0.01	178	0.28	177	0.17	177	0.24
31.00	30.99	1.8	132	-0.28	-0.01	179	0.28	178	0.17	178	0.24
32.00	31.99	1.8	132	-0.28	-0.01	179	0.28	178	0.17	178	0.24
33.00	32.98	3.0	144	-0.30	-0.01	180	0.30	179	0.17	179	0.25
34.00	33.98	3.0	144	-0.32	+0.00	184	0.32	183	0.37	183	0.26
35.00	34.98	3.6	144	-0.34	+0.00	184	0.34	183	0.37	183	0.27
36.00	35.97	4.4	136	-0.36	+0.00	184	0.36	183	0.37	183	0.28
37.00	36.97	4.4	136	-0.38	+0.00	183	0.38	182	0.37	182	0.29
38.00	37.97	5.0	140	-0.40	+0.00	183	0.40	182	0.37	182	0.30
39.00	38.97	4.3	142	-0.42	+0.00	183	0.42	182	0.37	182	0.31
40.00	39.96	5.0	140	-0.44	+0.00	183	0.44	182	0.37	182	0.32
41.00	40.96	5.0	140	-0.46	+0.00	183	0.46	182	0.37	182	0.33
42.00	41.96	3.8	149	-0.47	-0.01	183	0.47	182	0.36	182	1.71
43.00	42.96	3.8	149	-0.48	-0.01	183	0.48	182	0.36	182	1.71
44.00	43.96	3.4	139	-0.49	-0.01	183	0.49	182	0.36	182	1.71
45.00	44.95	3.4	139	-1.10	-0.40	1160	1.32	1160	1.10	1189	1.23
46.00	45.95	3.4	139	-1.10	-0.40	1160	1.32	1160	1.10	1189	1.23
47.00	46.95	3.4	139	-1.10	-0.40	1160	1.32	1160	1.10	1189	1.23
48.00	47.95	3.3	144	-1.24	-0.50	1338	1.49	1337	1.24	1357	1.34
49.00	48.94	3.3	144	-1.24	-0.50	1338	1.49	1337	1.24	1357	1.34
50.00	49.94	3.3	144	-1.24	-0.50	1338	1.49	1337	1.24	1357	1.34
51.00	50.94	4.0	145	-1.41	-0.63	1516	1.69	1516	1.41	1536	1.55
52.00	51.94	4.0	145	-1.41	-0.63	1516	1.69	1516	1.41	1536	1.55
53.00	52.94	4.0	145	-1.41	-0.63	1516	1.69	1516	1.41	1536	1.55
54.00	53.94	3.1	147	-1.56	-0.73	1695	1.82	1694	1.56	1715	1.65
55.00	54.94	3.1	147	-1.56	-0.73	1695	1.82	1694	1.56	1715	1.65
56.00	55.94	3.1	147	-1.56	-0.73	1695	1.82	1694	1.56	1715	1.65
57.00	56.93	3.4	149	-1.70	-0.83	1874	1.95	1874	1.70	1894	1.78
58.00	57.93	3.4	149	-1.70	-0.83	1874	1.95	1874	1.70	1894	1.78
59.00	58.93	3.4	149	-1.70	-0.83	1874	1.95	1874	1.70	1894	1.78
60.00	59.93	2.0	144	-1.83	-0.91	2054	2.06	2053	1.83	2073	1.92
61.00	60.93	2.0	144	-1.83	-0.91	2054	2.06	2053	1.83	2073	1.92
62.00	61.93	2.0	144	-1.91	-0.96	2153	2.15	2153	2.00	2153	2.10
63.00	62.93	2.0	144	-1.91	-0.96	2153	2.15	2153	2.00	2153	2.10
64.00	63.93	2.0	144	-1.91	-0.96	2153	2.15	2153	2.00	2153	2.10
65.00	64.92	3.5	151	-2.06	-1.03	2353	2.31	2353	2.33	2353	2.31
66.00	65.92	3.5	151	-2.06	-1.03	2353	2.31	2353	2.33	2353	2.31
67.00	66.92	3.4	149	-2.24	-1.13	2553	2.51	2553	2.34	2553	2.49
68.00	67.92	3.4	149	-2.24	-1.13	2553	2.51	2553	2.34	2553	2.49
69.00	68.92	3.4	149	-2.24	-1.13	2553	2.51	2553	2.34	2553	2.49
70.00	69.91	4.1	153	-2.47	-1.19	2754	2.69	2754	2.51	2754	2.68
71.00	70.91	4.1	153	-2.47	-1.19	2754	2.69	2754	2.51	2754	2.68
72.00	71.91	4.1	153	-2.47	-1.19	2754	2.69	2754	2.51	2754	2.68
73.00	72.90	4.7	155	-2.52	-1.29	2954	2.92	2954	2.72	2954	2.83
74.00	73.90	4.7	155	-2.52	-1.29	2954	2.92	2954	2.72	2954	2.83
75.00	74.90	4.7	155	-2.52	-1.29	2954	2.92	2954	2.72	2954	2.83
76.00	75.89	4.3	164	-2.77	-1.36	3154	3.15	3154	2.95	3154	3.05
77.00	76.89	4.3	164	-2.77	-1.36	3154	3.15	3154	2.95	3154	3.05
78.00	77.89	4.3	164	-2.77	-1.36	3154	3.15	3154	2.95	3154	3.05
79.00	78.88	4.5	162	-2.99	-1.42	3355	3.34	3355	3.16	3355	3.26
80.00	79.88	4.5	162	-2.99	-1.42	3355	3.34	3355	3.16	3355	3.26
81.00	80.88	4.5	162	-2.99	-1.42	3355	3.34	3355	3.16	3355	3.26
82.00	81.88	4.8	142	-3.32	-1.48	3555	3.54	3555	3.45	3556	3.33
83.00	82.87	4.8	142	-3.32	-1.48	3555	3.54	3555	3.45	3556	3.33
84.00	83.87	4.8	142	-3.32	-1.48	3555	3.54	3555	3.45	3556	3.33
85.00	84.87	5.0	152	-3.43	-1.54	3756	3.76	3756	3.54	3756	3.50
86.00	85.86	6.1	143	-3.45	-1.56	3786	3.82	3786	4.08	3786	3.99

CROSS SECTION

ALL FIGURES IN LOG DEPTH MS
TARGET ORIGIN DEPTH..... 1500
LOG DEPTH OF ORIGIN..... 1500
DEPTH INTERVAL INCREMENT 1
FIRST DEPTH NUMBER AT.... 0
LAST DEPTH NUMBER AT.... 1500

PLOT WITH RESPECT TO TRUE NORTH
SCALE 1500:1
DECLINATION 26.5 DEG.

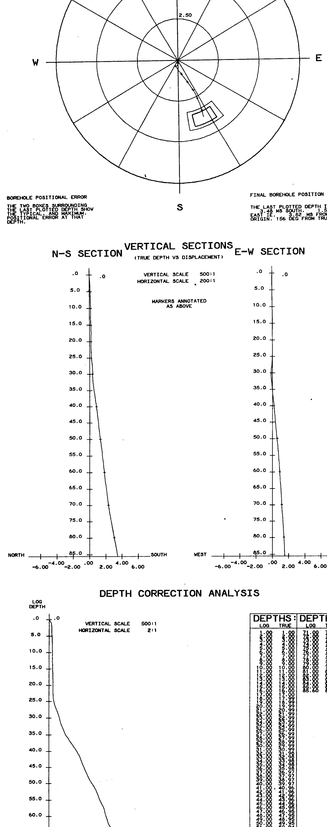

BOREHOLE POSITIONAL ERROR
THE TYPICAL BOREHOLE ERROR
THE LAST RECORDED ERROR
HORIZONTAL ERROR AT TOP OF
LAST DEPTH NUMBER AT....

FINAL BOREHOLE POSITION
THE LAST DIGITIZED DEPTH IS 1500
LAST DEPTH 1500 DEG FROM TRUE NORTH
DATUM 156 DEG FROM TRUE NORTH

VERTICAL SECTIONS

N-S SECTION (TRUE DEPTH VS DISPLACEMENT)

VERTICAL SCALE 500:1
HORIZONTAL SCALE 200:1

MARKERS ANNOTATED AS ABOVE

E-W SECTION

DEPTH CORRECTION ANALYSIS

DEPTHS LOG	DEPTHS TRUE	DEPTHS LOG	DEPTHS TRUE
1	1	43	43
2	2	44	44
3	3	45	45
4	4	46	46
5	5	47	47
6	6	48	48
7	7	49	49
8	8	50	50
9	9	51	51
10	10	52	52
11	11	53	53
12	12	54	54
13	13	55	55
14	14	56	56
15	15	57	57
16	16	58	58
17	17	59	59
18	18	60	60
19	19	61	61
20	20	62	62
21	21	63	63
22	22	64	64
23	23	65	65
24	24	66	66
25	25	67	67
26	26	68	68
27	27	69	69
28	28	70	70
29	29	71	71
30	30	72	72
31	31	73	73
32	32	74	74
33	33	75	75
34	34	76	76
35	35	77	77
36	36	78	78
37	37	79	79
38	38	80	80
39	39	81	81
40	40	82	82
41	41	83	83
42	42	84	84

COMPANY	MANALTA
WELL	T93R-26
FIELD	SITE 23
PROVINCE/COUNTY	BRITISH COLUMBIA
COUNTRY/STATE	CANADA

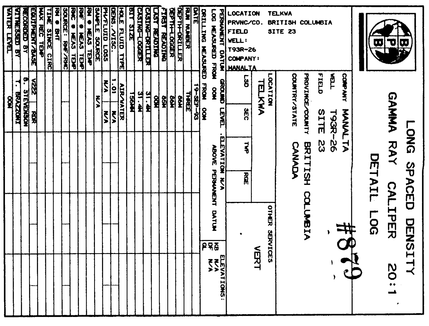

DETAIL SECTION

DEPTH BASED DATA - MAXIMUM SAMPLING INCREMENT 1CM. RECORDED ON 19-SEP-1993 AT 16:25

FILENAME: DD3AR26A.CIB RUN ID: DETAIL SECTION PLOTTED ON 20-SEP-1993 AT 15:54

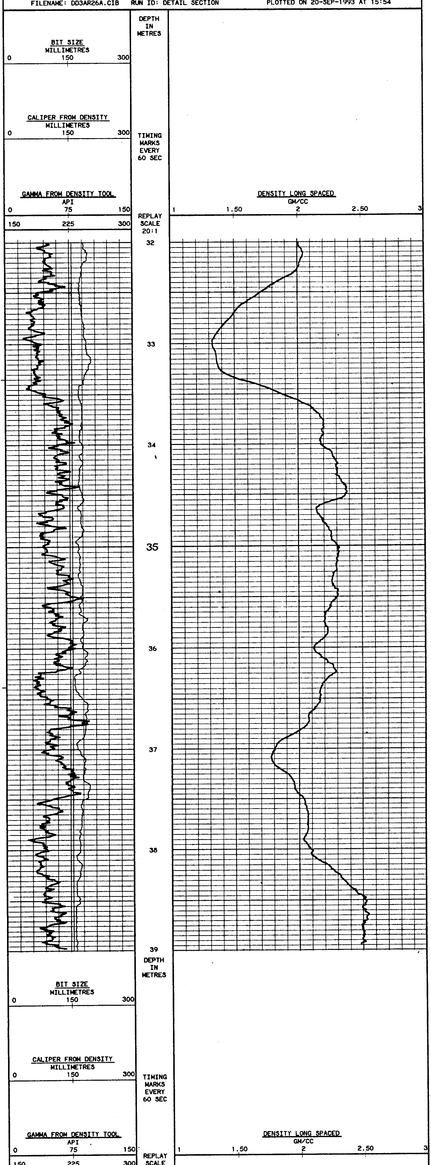

DEPTH BASED DATA - MAXIMUM SAMPLING INCREMENT 1CM. RECORDED ON 19-SEP-1993 AT 16:25

FILENAME: DD3AR26A.CIB RUN ID: DETAIL SECTION PLOTTED ON 20-SEP-1993 AT 15:52

DETAIL SECTION

LOGGING/CALIBRATION CONSTANTS

CONSTANTS LAST EDITED: 19-SEP-1993 AT 15:37 DATA LAST REPROCESSED: 20-SEP-1993 AT 15:51

LOGGING CONSTANTS

SONDE TYPE (DD3.CCS.DDI)	CCS	SONDE MODE (WET,DRY,STD)	STD
MUD WEIGHT	1.01	STRIP COEFFICIENT	0.50
ANNULAR VOLUME DIAMETER	127.00	WATER LEVEL	0.00
CALIPER ARM LENGTH (CM3)	29.60	MATRIX DENSITY	2.71
CALIPER UNITS(INS,MM3)	MILLIMTR	DENSITY OF MUD FILTRATE	1.00
BRD POINT ONE	1.00	BRD POINT TWO	3.00
DENSITY POINT ONE	1.00	DENSITY POINT TWO	3.00
DENSITY SCALAR	1.40	BRD SCALAR	-.40
BIT DEPTHS & WATER LEVEL (FT,M)	METRES	CALIPER SOURCE FOR PROCESSING	CAL
BIT SIZE 1	178.00	BIT DEPTH 1	.00
BIT SIZE 2	156.00	BIT DEPTH 2	31.40
BIT SIZE 3	.00	BIT DEPTH 3	86.00
BIT SIZE 4	.00	BIT DEPTH 4	.00
BIT SIZE 5	.00	BIT DEPTH 5	.00

CALIBRATION CONSTANTS

GAMMA CALIBRATOR VALUE 1	510.00	GAMMA COUNT RATE 1	313.00
BRD CALIBRATOR VALUE 1	25000.00	BRD COUNT RATE 1	2952.20
BRD CALIBRATOR VALUE 2	.00	BRD COUNT RATE 2	.00
LSD CALIBRATOR VALUE 1	10300.00	LSD COUNT RATE 1	1447.30
CALIPER RING SIZE 1	76.20	CALIPER COUNT FOR RING 1	593.00
CALIPER RING SIZE 2	101.60	CALIPER COUNT FOR RING 2	651.00
CALIPER RING SIZE 3	127.00	CALIPER COUNT FOR RING 3	709.00
CALIPER RING SIZE 4	152.40	CALIPER COUNT FOR RING 4	772.00
CALIPER RING SIZE 5	203.20	CALIPER COUNT FOR RING 5	885.00
CALIPER RING SIZE 6	254.00	CALIPER COUNT FOR RING 6	967.00
DRY HOLE CORRECTION Y1	0.00	DRY HOLE CORRECTION X1	0.00
DRY HOLE CORRECTION Y2	1.00	DRY HOLE CORRECTION X2	1.00

COMPANY	MANALTA
WELL	T93R-26
FIELD	SITE 23
PROVINCE/COUNTY	BRITISH COLUMBIA
COUNTRY/STATE	CANADA

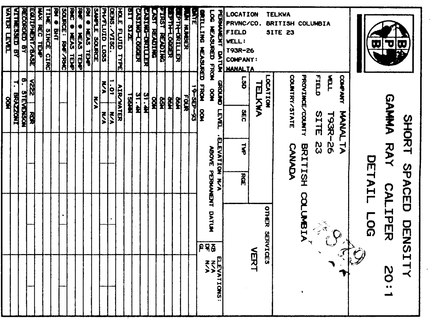

RUN	BOREHOLE RECORD			CASING RECORD			
NUMBER	BIT	FROM	TO	SIZE	WEIGHT	FROM	TO
FOUR	156MM	31.4M	TD	178MM	N/A	SURFACE	31.4M

EQUIPMENT	RUN 1	RUN 2	RUN 3	RUN 4
CCS	110			

REMARKS

SHORT SPACED DENSITY GAMMA RAY CALIPER 20:1 DETAIL LOG

SYSTEM CONFIGURATION DATES: LOGGED 8-MAR-1993 PROCESSED 8-MAR-1993 PLOTTED

ALL INTERPRETATIONS ARE OPINIONS BASED ON INFERENCES FROM ELECTRICAL OR OTHER MEASUREMENTS AND WE CANNOT, AND DO NOT, GUARANTEE THE ACCURACY OR CORRECTNESS OF ANY INTERPRETATIONS. AND WE SHALL NOT, EXCEPT IN THE CASE OF GROSS OR WILFUL NEGLIGENCE ON OUR PART, BE LIABLE OR RESPONSIBLE FOR ANY LOSS, COSTS, DAMAGES OR EXPENSES INCURRED OR SUSTAINED BY ANYONE RESULTING FROM ANY INTERPRETATION MADE BY ANY OF OUR OFFICERS, AGENTS OR EMPLOYEES. THESE INTERPRETATIONS ARE ALSO SUBJECT TO OUR GENERAL TERMS AND CONDITIONS IN OUR PRICE SCHEDULE

DETAIL SECTION

DEPTH BASED DATA - MAXIMUM SAMPLING INCREMENT 1CM. RECORDED ON 19-SEP-1993 AT 16:25

FILENAME: DD3AR26A.CIB RUN ID: DETAIL SECTION PLOTTED ON 20-SEP-1993 AT 16:00

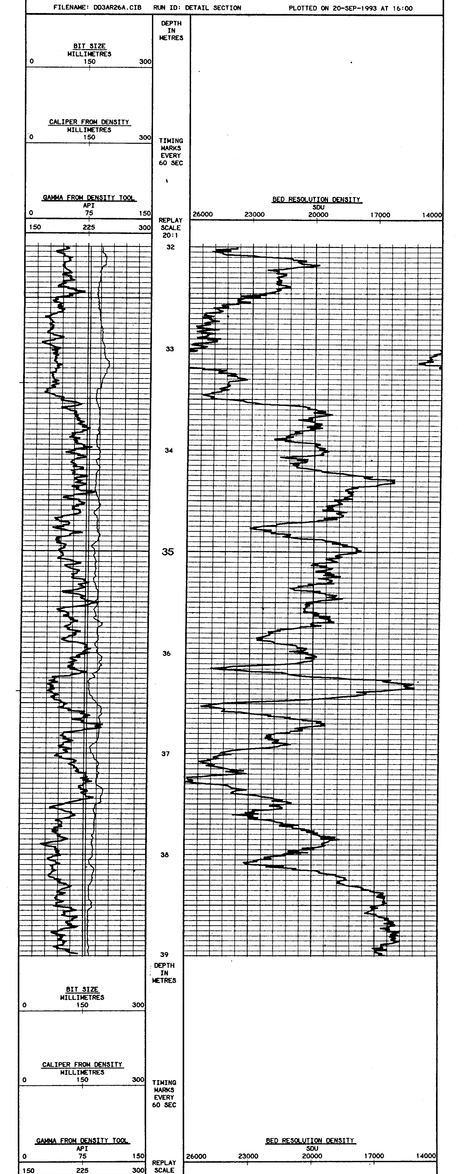

DEPTH BASED DATA - MAXIMUM SAMPLING INCREMENT 1CM. RECORDED ON 19-SEP-1993 AT 16:25

FILENAME: DD3AR26A.CIB RUN ID: DETAIL SECTION PLOTTED ON 20-SEP-1993 AT 16:00

DETAIL SECTION

LOGGING/CALIBRATION CONSTANTS

CONSTANTS LAST EDITED: 19-SEP-1993 AT 15:37 DATA LAST REPROCESSED: 20-SEP-1993 AT 15:51

LOGGING CONSTANTS

SONDE TYPE (DD3.CCS.DDI)	CCS	SONDE MODE (WET.DRY.STD)	STD
MUD WEIGHT	1.01	STRIP COEFFICIENT	0.50
ANNULAR VOLUME DIAMETER	127.00	WATER LEVEL	0.00
CALIPER ARM LENGTH (CMS)	29.60	MATRIX DENSITY	2.71
CALIPER UNITS(INS.MMS)	MILLIMTR	DENSITY OF MUD FILTRATE	1.00
BRD POINT ONE	1.00	BRD POINT TWO	3.00
DENSITY POINT ONE	1.00	DENSITY POINT TWO	3.00
DENSITY SCALAR	1.40	BRD SCALAR	-.40
BIT DEPTHS & WATER LEVEL (FT.M)	METRES	CALIPER SOURCE FOR PROCESSING	CAL
BIT SIZE 1	178.00	BIT DEPTH 1	.00
BIT SIZE 2	156.00	BIT DEPTH 2	31.40
BIT SIZE 3	.00	BIT DEPTH 3	86.00
BIT SIZE 4	.00	BIT DEPTH 4	.00
BIT SIZE 5	.00	BIT DEPTH 5	.00

CALIBRATION CONSTANTS

GAMMA CALIBRATOR VALUE 1	510.00	GAMMA COUNT RATE 1	313.00
BRD CALIBRATOR VALUE 1	25000.00	BRD COUNT RATE 1	2952.20
BRD CALIBRATOR VALUE 2	.00	BRD COUNT RATE 2	.00
LSD CALIBRATOR VALUE 1	10300.00	LSD COUNT RATE 1	1447.30
CALIPER RING SIZE 1	76.20	CALIPER COUNT FOR RING 1	593.00
CALIPER RING SIZE 2	101.60	CALIPER COUNT FOR RING 2	651.00
CALIPER RING SIZE 3	127.00	CALIPER COUNT FOR RING 3	709.00
CALIPER RING SIZE 4	152.40	CALIPER COUNT FOR RING 4	772.00
CALIPER RING SIZE 5	203.20	CALIPER COUNT FOR RING 5	885.00
CALIPER RING SIZE 6	254.00	CALIPER COUNT FOR RING 6	987.00
DRY HOLE CORRECTION Y1	0.00	DRY HOLE CORRECTION X1	0.00
DRY HOLE CORRECTION Y2	1.00	DRY HOLE CORRECTION X2	1.00

COMPANY	MANALTA
WELL	T93R-26
FIELD	SITE 23
PROVINCE/COUNTY	BRITISH COLUMBIA
COUNTRY/STATE	CANADA

| | | |

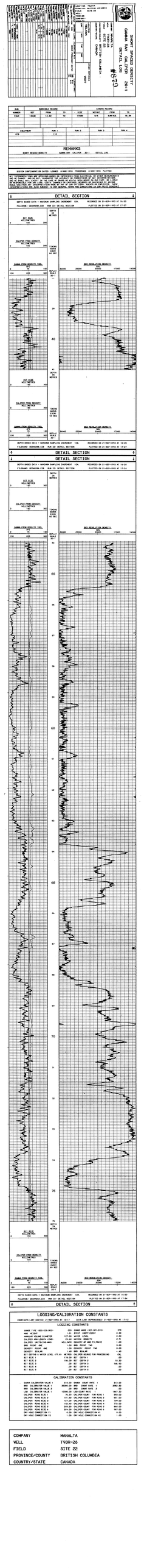
GAMMA RAY SPACED DENSITY
RUN 1
DETAIL LOG
#470
MANALTA
T93R-28
SITE 22
BRITISH COLUMBIA
CANADA
DETAIL SECTION
DEPTH BASED DATA • MATRIX SAMPLING INCREMENT 10A
RECORDED ON 21-SEP-1993 AT 16:05
FILENAME: DENSHORA.C28 RUN 20: DETAIL SECTION
PLOTTED ON 21-SEP-1993 AT 17:21
GAMMA RAY (DENSITY-10A)
BULK DENSITY (DENSITY-10A)
CALIPER (FROM DENSITY-10A)
DEPTH IN METRES



RUN	REMOVALS RECORD			CASING RECORD			
REMARKS	BIT	FROM	TO	SIZE	WEIGHT	FROM	TO
TOP	13.5M	0	TD	178MM	N/A	SURFACE	13.5M

EQUIPMENT	RUN 1	RUN 2	RUN 3	RUN 4
028	119			

REMARKS

LONG SPACED DENSITY — GAMMA RAY — CALIPER

SYSTEM CONFIGURATION DATES: LOGGED: 8-NOV-1993 PROCESSED: PLOTTED:

ALL INTERPRETATIONS ARE OPINIONS BASED ON INFERENCES FROM ELECTRICAL OR OTHER MEASUREMENTS AND WE CANNOT, AND DO NOT, GUARANTEE THE ACCURACY OR CORRECTNESS OF ANY INTERPRETATIONS, AND WE SHALL NOT, EXCEPT IN THE CASE OF GROSS OR WILLFUL NEGLIGENCE ON OUR PART, BE LIABLE OR RESPONSIBLE FOR ANY LOSS, COSTS, DAMAGES OR EXPENSES INCURRED OR SUSTAINED BY ANYONE RESULTING FROM ANY INTERPRETATION MADE BY ANY OF OUR OFFICERS, AGENTS OR EMPLOYEES. ANY INTERPRETATIONS ARE ALSO SUBJECT TO OUR GENERAL TERMS AND CONDITIONS AS SET FORTH IN OUR CURRENT PRICE SCHEDULE.

MAIN LOG

DEPTH BASED DATA • MAXIMUM SAMPLING INCREMENT 152M. RECORDED ON 21-NOV-1993 AT 16:05
FILENAME: SCHWOOM.CDB RUN 001 MAIN LOG PLOTTED ON 21-NOV-1993 AT 17:02

BIT SIZE MILLIMETERS 0 500

CALIPER FROM DENSITY MILLIMETERS 0 500

GAMMA RAY FROM DENSITY TOOL API 150 0

DEPTH IN METRES 1:200

DENSITY LONG SPACED GM/CC 1.95 2.90

0 5 10 15 20 25 30 35 40 45 50 55 60 65 70 75 80 85 90 95 100 105 110 115 120 125 130 135 140 145

BIT SIZE MILLIMETERS 0 500

CALIPER FROM DENSITY MILLIMETERS 0 500

GAMMA RAY FROM DENSITY TOOL API 150 0

DEPTH IN METRES 1:200

DENSITY LONG SPACED GM/CC 1.95 2.90

DEPTH BASED DATA • MAXIMUM SAMPLING INCREMENT 152M. RECORDED ON 21-NOV-1993 AT 16:05
FILENAME: SCHWOOM.CDB RUN 001 MAIN LOG PLOTTED ON 21-NOV-1993 AT 17:02

MAIN LOG

LOGGING/CALIBRATION CONSTANTS

CONSTANTS LAST EDITED: 21-NOV-1993 AT 16:17

LOGGING CONSTANTS

GAMMA TYPE (GEN,GCS,SGT)	GEN	GAMMA COUNT RATE, 1	972
MUD WEIGHT	10.00	GAMMA COUNT RATE, 2	0.00
CALIPER VOLUME	1.00	LAT	0.00
CALIPER SECTION (CSEC)	25.50	METERS DENSITY	2.31
CALIPER SWITCH (CSW)	MILLIMETERS	DENSITY OF MUD FILTRATE	1.00
DRG FRONT TAB	1.00	DRG FRONT TAB	3.00
DRG FRONT TAB SPAC	0.00	DRG FRONT TAB SPAC TWO	0.00
DENSITY SCALAR	1.00	DRG SCALAR	1.00
BIT DEPTH A WATER LEVEL, OFF AN	METRES	CALIPER SOURCE FOR PROCESSING	CAL
BIT SIZE A	178.00	BIT DEPTH 1	13.50
BIT SIZE B	178.00	BIT DEPTH 2	13.50
BIT SIZE C	.00	BIT DEPTH 3	146.90
BIT SIZE D	.00	BIT DEPTH 4	.00
BIT SIZE E	.00	BIT DEPTH 5	.00

CALIBRATION CONSTANTS

GAMMA CALIBRATION VALUE 1	310.00	GAMMA COUNT RATE, 1	310.00
GAMMA CALIBRATION VALUE 2	2100.00	GAMMA COUNT RATE, 2	2100.00
GAMMA CALIBRATION VALUE 3	.00	GAMMA COUNT RATE, 3	.00
CALIPER KCAL SCALE 1	10000.00	CALIPER KCAL SCALE 2	1447.00
CALIPER KCAL SCALE 3	75.00	CALIPER COUNT FOR KCAL 1	200.00
CALIPER KCAL SCALE 4	101.60	CALIPER COUNT FOR KCAL 2	601.00
CALIPER KCAL SCALE 5	127.00	CALIPER COUNT FOR KCAL 3	1000.00
CALIPER KCAL SCALE 6	152.40	CALIPER COUNT FOR KCAL 4	710.00
CALIPER KCAL SCALE 7	203.20	CALIPER COUNT FOR KCAL 5	888.00
CALIPER KCAL SCALE 8	254.00	CALIPER COUNT FOR KCAL 6	1100.00
DRG HOLE CORRECTION 11	6.35	DRG HOLE CORRECTION 12	12.70
DRG HOLE CORRECTION 13	1.00	DRG HOLE CORRECTION 14	1.00

COMPANY	MANALTA
WELL	T93R-26
FIELD	SITE 22
PROVINCE/COUNTY	BRITISH COLUMBIA
COUNTRY/STATE	CANADA

LOCATION 10-24-93-25W1
PROVINCE/STATE BRITISH COLUMBIA
SITE 22
WELL T93R-25
FIELD
COMPANY MANALTA
RUN ONE
RUN TWO
RUN THREE
LOGGING UNIT 2
LOGGING ENGINEER
WITNESS
DRILLING FLUID
MUD WEIGHT
VISCOSITY
PH
FLUID LOSS
SOURCE OF SAMPLE
RM @ MEAS. TEMP.
RMF @ MEAS. TEMP.
RMC @ MEAS. TEMP.
SOURCE RMF RMC
RM @ BHT
TIME CIRC. STOPPED
TIME LOGGER ON BOTTOM
MAX. REC. TEMP. DEG. C
EQUIP. LOCATION
RECORDED BY
WITNESSED BY
FILE
LONG SPACED DENSITY
GAMMA RAY CALIPER 2011
DETAIL LOG
#0 2 3 4 5 6 7 8 9 10 11 12 13 14 15 16 17 18 19 20 21 22 23 24 25 26 27 28 29 30 31 32 33 34 35 36 37 38 39 40 41 42 43 44 45 46 47 48 49 50 51 52 53 54 55 56 57 58 59 60 61 62 63 64 65 66 67 68 69 70 71 72 73 74 75 76 77 78 79 80

RUN	BOREHOLE RECORD			CASING RECORD			
NUMBER	BIT	FROM	TO	SIZE	WEIGHT	FROM	TO
ONE	15MM	15.2M	72	178MM	N/A	SURFACE	15.2M

EQUIPMENT	RUN 1	RUN 2	RUN 3
018	118		

REMARKS

LONG SPACED DENSITY GAMMA RAY CALIPER 2011 DETAIL LOG

SYSTEM CONFIGURATION DATES: LOGGED 8-NOV-1993 PROCESSED PLOTTED

THE INTERPRETATIONS CONTAINED HEREIN ARE THE OPINION OF OTHER MEASUREMENTS WILL ACCEPT FULL RESPONSIBILITY FOR ACCURACY OR CORRECTNESS OF ANY INTERPRETATIONS. ALL OPINIONS ARE SUBJECT TO OUR GENERAL TERMS AND CONDITIONS IN OUR PRICE SCHEDULE. NO REPRESENTATION OR WARRANTY IS MADE AS TO THE MERCHANTABILITY OR FITNESS FOR A PARTICULAR PURPOSE OF ANY EQUIPMENT OR ANY PRODUCTS SOLD BY US. IN NO EVENT SHALL WE BE LIABLE FOR SPECIAL, CONSEQUENTIAL OR INCIDENTAL DAMAGES.

DETAIL SECTION

DEPTH BASED DATA = MAXIMUM SAMPLING INCREMENT 10M. RECORDED ON 21-SEP-1993 AT 14:00
FILENAME: 0004A004.DA RUN 001 DETAIL SECTION PLOTTED ON 21-SEP-1993 AT 17:19

DEPTH IN METRES

BIT SIZE MILLIMETRES 150 500

CALIPER FROM DENSITY MILLIMETRES 150 500

GAMMA RAY API UNITS 0 150

SCALE 1:200

DENSITY LONG SPACED GRAMS/CC 1.90 2.90

DEPTH IN METRES

BIT SIZE MILLIMETRES 150 500

CALIPER FROM DENSITY MILLIMETRES 150 500

GAMMA RAY API UNITS 0 150

SCALE 1:200

DENSITY LONG SPACED GRAMS/CC 1.90 2.90

DEPTH BASED DATA = MAXIMUM SAMPLING INCREMENT 10M. RECORDED ON 21-SEP-1993 AT 14:00
FILENAME: 0004A004.DA RUN 001 DETAIL SECTION PLOTTED ON 21-SEP-1993 AT 17:17

DETAIL SECTION

DEPTH BASED DATA = MAXIMUM SAMPLING INCREMENT 10M. RECORDED ON 21-SEP-1993 AT 14:00
FILENAME: 0004A004.DA RUN 001 DETAIL SECTION PLOTTED ON 21-SEP-1993 AT 17:17

DEPTH IN METRES

BIT SIZE MILLIMETRES 150 500

CALIPER FROM DENSITY MILLIMETRES 150 500

GAMMA RAY API UNITS 0 150

SCALE 1:200

DENSITY LONG SPACED GRAMS/CC 1.90 2.90

DEPTH BASED DATA = MAXIMUM SAMPLING INCREMENT 10M. RECORDED ON 21-SEP-1993 AT 14:00
FILENAME: 0004A004.DA RUN 001 DETAIL SECTION PLOTTED ON 21-SEP-1993 AT 17:19

DETAIL SECTION

LOGGING/CALIBRATION CONSTANTS

CONSTANTS LAST EDITED: 21-SEP-1993 AT 13:11 Data Last Reprocessed: 21-SEP-1993 AT 17:18

LOGGING CONSTANTS

BOREHOLE TYPE	(GEN,DEV)	GEN	SONDE MODE (NAT,DW,ATD)	STD
MUD WEIGHT		0.00	CASING WEIGHT	0.00
MUD ATTENUATION		0.00	CASING DIAMETER	178.00
CALIPER ARM CORRECTION		0.00	WATER LEVEL	15.20
CALIPER LIMITS (MIN,MAX)		25.00	MATRIX DENSITY	2.71
MATRIX		SAND	HOLE FLUID DENSITY	1.00
DENSITY TOOL		ONE	HOLE FLUID TYPE	FRESH
DENSITY TOOL		ONE	DENSITY - PSYCHE TWO	0.00
DENSITY		SCALAR	DENSITY - PSYCHE ONE	1.00
BIT DEPTH & WATER LEVEL UT.AC		METRES	CALIPER MEANS FOR PROCESSING	YES
BIT SIZE 1		150	BIT DEPTH 1	0.00
BIT SIZE 2		159.00	BIT DEPTH 2	14.00
BIT SIZE 3		.00	BIT DEPTH 3	.00
BIT SIZE 4		.00	BIT DEPTH 4	.00
BIT SIZE 5		.00	BIT DEPTH 5	.00

CALIBRATION CONSTANTS

GAMMA CALIBRATOR VALUE 1	815.00	GAMMA COUNT RATE 1	313.00
GAMMA CALIBRATOR VALUE 2	2000.00	GAMMA COUNT RATE 2	2042.00
GAMMA CALIBRATOR VALUE 3	.00	GAMMA COUNT RATE 3	.00
CALIPER CALIBRATOR VALUE 1	150000.00	CALIPER COUNT PER KOHM 1	1447.00
CALIPER KOHMS RISE 1	76.24	CALIPER COUNT PER KOHM 2	699.00
CALIPER KOHMS RISE 2	151.24	CALIPER COUNT PER KOHM 3	1401.00
CALIPER KOHMS RISE 3	226.24	CALIPER COUNT PER KOHM 4	2103.00
CALIPER KOHMS RISE 4	302.24	CALIPER COUNT PER KOHM 5	2795.00
CALIPER KOHMS RISE 5	377.24	CALIPER COUNT PER KOHM 6	3497.00
DEN HOLE CORRECTION 1*	859.00	DEN HOLE CORRECTION 1#	0.00
DEN HOLE CORRECTION 2*	1.00	DEN HOLE CORRECTION 2#	1.00

COMPANY	MANALTA
WELL	T93R-25
FIELD	
PROVINCE/COUNTY	SITE 22
COUNTRY/STATE	BRITISH COLUMBIA
	CANADA

VERTICALITY ANALYSIS

LOCATION TELKWA
PRVNC=DC; BRITISH COLUMBIA
FIELD SITE 22
WELL:
T93R-28
COMPANY:
MANALTA

SURVEY MANALTA
WELL T93R-28
FIELD SITE 22
COUNTY/AREA BRITISH COLUMBIA
COUNTRY CANADA
OTHER REMARKS

LOG MEASURED FROM KB
ABOVE PERMANENT DATUM
ELEVATION 0 M

DRILLING MEASURED FROM KB
ELEVATION 0 M

CDS

BPB VERTICALITY ANALYSIS INTERPRETATION NOTES

1. ALL PLOTTED OUTPUT IS AUTOMATICALLY SCALED TO OBTAIN THE BEST VISUAL EFFECT WITHIN THE PHYSICAL LIMITS AVAILABLE. THE MAXIMUM SCALES BEING 500@1= (METRIC) AND 1000@1= (IMPERIAL), AND THE MINIMUM 1@1.

2. THE ANALYSIS IS DERIVED BY INTEGRATING 10CM, SAMPLED DATA DOWN THE BOREHOLE. THE LISTING SUPPLIED WILL CONTAIN A MAXIMUM OF 200 POINTS IN MULTIPLES OF 1, 2, 5, 10, 20, 50 OR 100 METRES/FEET DEPENDING ON THE TOTAL RANGE OF THE ANALYSIS. HOWEVER THE ANALYSIS IS CALCULATED FOR THE ENTIRE RANGE OF THE BOREHOLE AND THE MAXIMUM BOREHOLE POSITION IS ENCLUDED IN THE LISTING.

3. COMPUTED VERTICALITY MAY ONLY BE FULLY DERIVED IN OPEN SECTIONS OF THE BOREHOLE, AWAY FROM THE INFLUENCE OF ANY UNUSUAL MAGNETIC EFFECTS (AS THE AZIMUTH CALCULATIONS ARE DERIVED FROM THREE SOLID STATE MAGNETOMETERS). SO THE ANALYSIS WILL GENERALLY BEGIN AT THE END OF THE CASING AND ALL BOREHOLE POSITIONAL INFORMATION WILL RELATE TO THIS DEPTH.

4. UP TO TEN CROSS SECTIONS MAY BE REQUESTED FOR ANY BOREHOLE TO BE DISPLAYED AT ANY SCALE THE DEFAULT SCALE IS THAT OF THE CROSS-SECTION FOR THE ENTIRE HOLE.

5. BOREHOLE POSITIONAL ERROR IS DERIVED ASSUMING THE FOLLOWING PARAMETERS.

	INCLINATION(DEGREES)	AZIMUTH(DEGREES)
TYPICAL ERROR	+/- 0.3333	+/- 10
MAXIMUM ERROR	+/- 0.5	+/- 15

6. ERROR ANALYSIS MAY BE CALCULATED AND PLOTTED FROM THE DATA LISTING AS FOLLOWS:

A) PLOT THE TRUE COORDINATES FROM THE ERROR LISTING (BASED UPON ZERO AZIMUTH ERROR) ON A SEPARATE PLOT TO THE ACTUAL PLOT OF THE BOREHOLE.
B) DESCRIBE ARCS OF +/- 10 DEGREES AND +/- 15 DEGREE RADIUS AT THE ORIGIN THROUGH THE INNER AND OUTER POINTS RESPECTIVELY.
C) CONNECT THE ARCS TOGETHER WITH STRAIGHT LINES TO GIVE THE TYPICAL AND MAXIMUM BOREHOLE POSITIONAL ERROR.

7. GIVEN BELOW IS A FULL DESCRIPTION OF THE PARAMETERS DISPLAYED ON THE ENSUING LISTING:

LOG DEPTH:	THE DEPTH RECORDED ON THE FIELD LOGS FOR THE BOREHOLE.
TRUE DEPTH:	THE TRUE VERTICAL DEPTH OF THE BOREHOLE RELATIVE TO THE ABOVE DEPTH, CORRECTED FROM THE START OF THE ANALYSIS.
HOLE TILT AND AZIMUTH:	THE SAMPLED BOREHOLE ORIENTATION.
AXIAL COORDINATES:	THE COORDINATES NORTH AND EAST FROM THE TARGET ORIGIN.
POLAR COORDINATES:	THE POLAR COORDINATES CORRESPONDING TO THE TILT AND AZIMUTH.
ERROR COORDINATES:	THE POLAR COORDINATES CORRESPONDING TO THE TYPICAL AND MAXIMUM TILT ERROR.

N.B. THE REFERENCE POINT FOR ALL BEARING ANGLES ON THIS LISTING IS GIVEN AT THE TOP OF EACH SHEET.

ALL INTERPRETATIONS ARE OPINIONS BASED ON INFERENCES FROM ELECTRICAL OR OTHER MEASUREMENTS AND WE CANNOT AND DO NOT GUARANTEE THE ACCURACY OR CORRECTNESS OF ANY INTERPRETATIONS, AND WE SHALL NOT, EXCEPT IN THE CASE OF GROSS OR WILFUL NEGLIGENCE ON OUR PART, BE LIABLE OR RESPONSIBLE FOR ANY LOSS, COSTS, DAMAGES OR EXPENSES INCURRED OR SUSTAINED BY ANYONE RESULTING FROM ANY INTERPRETATION MADE BY ANY OF OUR OFFICERS, AGENTS OR EMPLOYEES. THESE INTERPRETATIONS ARE ALSO SUBJECT TO OUR GENERAL TERMS AND CONDITIONS AS SET OUT IN OUR CURRENT PRICE SCHEDULE.

T93R-28 — VERTICALITY DATA LISTING — DATE PROCESSED: 21-SEP-1993

DEPTHS LOG	DEPTHS TRUE	ALL CO-ORDINATES ARE IN METRES NORTH	AXIAL CO-ORDS EAST	POLAR TILT	POLAR AZI	ERROR CO-ORDINATES (MAXIMUM & TYPICAL) RADIUS BRG	RADIUS BRG	RADIUS
1.00	1.00	3.6 R40	-0.07	-0.04 209	0.08 209	0.09 209	0.08 209	0.08
2.00	2.00	0.13	-0.06	-0.05 219	0.08 217	0.09 217	0.07 216	0.07
3.00	3.00	0.23 R4	-0.06	-0.05 219	0.08 221	0.09 217	0.07 220	0.08 216	0.07
4.00	4.00	0.33 R4	-0.05	-0.05 219	0.08 221	0.09 217	0.07 220	0.08 216	0.07
5.00	5.00	0.43 R4	-0.04	-0.05 219	0.08 221	0.09 217	0.07 220	0.08 216	0.07
6.00	6.00	1.3 S59	-0.04	-0.06 245	0.09 250	0.09 240	0.08 248	0.09 243	0.08
7.00	7.00	1.2 S58	-0.04	-0.07 252	0.11 254	0.10 247	0.09 252	0.10 247	0.09
8.00	8.00	1.1 S58	-0.04	-0.07 252	0.11 254	0.10 247	0.09 252	0.10 247	0.09
9.00	9.00	1.1 S49	-0.03	-0.05 231	0.14 254	0.13 247	0.12 252	0.14 249	0.13
10.00	10.00	1.0 S49	-0.03	-0.05 231	0.14 254	0.13 247	0.12 252	0.14 249	0.13
11.00	11.00	0.9 S49	-0.03	-0.05 231	0.14 254	0.13 247	0.12 252	0.14 249	0.13
12.00	11.99	2.1 S59	-0.10	-0.20 243	0.22 247	0.20 243	0.20 244	0.22 244	0.19
13.00	12.99	2.0 S59	-0.10	-0.20 243	0.22 247	0.20 243	0.20 244	0.22 244	0.19
14.00	13.99	1.9 S59	-0.11	-0.21 246	0.23 247	0.21 244	0.20 247	0.23 246	0.20
15.00	14.99	3.0 S57	-0.15	-0.29 246	0.32 247	0.29 244	0.29 245	0.33 245	0.30
16.00	15.99	2.9 S57	-0.15	-0.29 246	0.32 247	0.29 244	0.29 245	0.33 245	0.30
17.00	16.99	2.8 S57	-0.15	-0.29 246	0.32 247	0.29 244	0.29 245	0.33 245	0.30
18.00	17.99	3.7 S58	-0.19	-0.37 247	0.41 249	0.37 246	0.37 246	0.42 246	0.38
19.00	18.99	3.6 S58	-0.19	-0.37 247	0.41 249	0.37 246	0.37 246	0.42 246	0.38
20.00	19.98	3.7 S58	-0.19	-0.37 247	0.41 249	0.37 246	0.37 246	0.42 246	0.38
21.00	20.98	4.6 S58	-0.24	-0.46 247	0.51 249	0.46 246	0.46 246	0.52 246	0.47
22.00	21.98	4.5 S58	-0.24	-0.46 247	0.51 249	0.46 246	0.46 246	0.52 246	0.47
23.00	22.97	3.6 S10	-0.41	-0.49 219	0.76 220	0.83 216	0.73 220	0.81 219	0.76
24.00	23.97	4.5 S10	-0.51	-0.61 219	0.95 220	1.03 216	0.91 220	1.01 219	0.95
25.00	24.97	4.4 S10	-0.51	-0.61 219	0.95 220	1.03 216	0.91 220	1.01 219	0.95
26.00	25.97	4.7 S21	-0.79	-0.62 215	1.00 219	1.04 219	0.93 219	1.03 216	0.96
27.00	26.97	5.6 S21	-0.95	-0.74 215	1.20 219	1.25 219	1.12 219	1.23 216	1.15
28.00	27.97	5.5 S21	-0.95	-0.74 215	1.20 219	1.25 219	1.12 219	1.23 216	1.15
29.00	28.96	5.2 S18	-0.97	-0.72 210	1.24 219	1.32 218	1.09 219	1.20 216	1.12
30.00	29.96	6.1 S18	-1.17	-0.87 210	1.49 219	1.58 218	1.31 219	1.44 216	1.34
31.00	30.96	6.0 S18	-1.17	-0.87 210	1.49 219	1.58 218	1.31 219	1.44 216	1.34
32.00	31.94	5.3 S23	-1.10	-0.91 198	1.40 219	1.49 216	1.33 219	1.46 216	1.37
33.00	32.94	6.2 S23	-1.29	-1.07 198	1.64 219	1.75 216	1.56 219	1.72 216	1.61
34.00	33.94	6.1 S23	-1.29	-1.07 198	1.64 219	1.75 216	1.56 219	1.72 216	1.61
35.00	34.94	4.2 S24	-1.31	-1.04 218	1.67 219	1.72 218	1.56 219	1.72 216	1.62
36.00	35.94	5.1 S24	-1.59	-1.26 218	2.03 219	2.09 218	1.89 219	2.09 216	1.96
37.00	36.93	5.0 S10	-1.59	-1.26 218	2.03 219	2.09 218	1.89 219	2.09 216	1.96
38.00	37.92	5.1 S24	-1.61	-1.28 218	1.98 220	2.08 219	1.84 220	2.00 219	1.99
39.00	38.92	5.0 S24	-1.61	-1.28 218	1.98 220	2.08 219	1.84 220	2.00 219	1.99
40.00	39.91	6.0 S39	-1.71	-1.45 220	2.64 221	2.69 220	2.13 220	2.30 220	2.18
41.00	40.91	6.0 S39	-1.71	-1.45 220	2.64 221	2.69 220	2.13 220	2.30 220	2.18
42.00	41.91	5.9 S39	-1.71	-1.45 220	2.64 221	2.69 220	2.13 220	2.30 220	2.18
43.00	42.89	5.4 S31	-1.90	-1.66 222	2.64 222	2.66 221	2.42 222	2.60 221	2.48
44.00	43.89	5.3 S31	-1.90	-1.66 222	2.64 222	2.66 221	2.42 222	2.60 221	2.48
45.00	44.88	4.8 S40	-2.09	-1.90 223	2.64 223	2.67 222	2.71 223	2.90 222	2.67
46.00	45.88	4.8 S40	-2.09	-1.90 223	2.64 223	2.67 222	2.71 223	2.90 222	2.67
47.00	46.88	4.7 S40	-2.09	-1.90 223	2.64 223	2.67 222	2.71 223	2.90 222	2.67
48.00	47.86	5.6 S38	-2.24	-2.10 224	3.14 224	3.18 224	2.89 224	3.11 224	2.96
49.00	48.86	5.5 S38	-2.24	-2.10 224	3.14 224	3.18 224	2.89 224	3.11 224	2.96
50.00	49.86	5.4 S38	-2.24	-2.10 224	3.14 224	3.18 224	2.89 224	3.11 224	2.96
51.00	50.84	6.2 S45	-2.55	-2.49 226	3.93 226	3.92 226	3.50 226	3.83 226	3.68
52.00	51.84	6.1 S45	-2.55	-2.49 226	3.93 226	3.92 226	3.50 226	3.83 226	3.68
53.00	52.84	6.0 S45	-2.55	-2.49 226	3.93 226	3.92 226	3.50 226	3.83 226	3.68
54.00	53.83	6.0 S47	-2.69	-2.70 227	3.97 228	3.93 227	3.93 228	3.75 227	3.69
55.00	54.83	5.9 S47	-2.69	-2.70 227	3.97 228	3.93 227	3.93 228	3.75 227	3.69
56.00	55.81	6.8 S46	-2.80	-2.92 228	4.32 229	4.28 228	4.15 231	4.07 230	4.01
57.00	56.81	6.7 S46	-2.80	-2.92 228	4.32 229	4.28 228	4.15 231	4.07 230	4.01
58.00	57.81	6.6 S46	-2.80	-2.92 228	4.32 229	4.28 228	4.15 231	4.07 230	4.01
59.00	58.79	7.5 S43	-2.76	-3.05 230	4.54 231	4.49 230	4.35 231	4.25 230	4.18
60.00	59.79	7.4 S43	-2.76	-3.05 230	4.54 231	4.49 230	4.35 231	4.25 230	4.18
61.00	60.79	7.3 S43	-2.76	-3.05 230	4.54 231	4.49 230	4.35 231	4.25 230	4.18
62.00	61.78	7.9 S48	-2.92	-3.31 232	4.73 232	4.70 232	4.41 231	4.64 231	4.50
63.00	62.78	7.9 S48	-2.92	-3.31 232	4.73 232	4.70 232	4.41 231	4.64 231	4.50
64.00	63.78	7.8 S48	-2.92	-3.31 232	4.73 232	4.70 232	4.41 231	4.64 231	4.50
65.00	64.76	7.9 S50	-3.06	-3.58 233	4.97 233	5.13 233	4.63 233	5.07 233	4.87
66.00	65.76	7.8 S50	-3.06	-3.58 233	4.97 233	5.13 233	4.63 233	5.07 233	4.87
67.00	66.76	7.7 S50	-3.06	-3.58 233	4.97 233	5.13 233	4.63 233	5.07 233	4.87
68.00	67.74	8.5 S41	-3.16	-3.74 230	5.34 234	5.50 234	5.13 234	5.44 234	5.24
69.00	68.73	8.4 S41	-3.16	-3.74 230	5.34 234	5.50 234	5.13 234	5.44 234	5.24
70.00	69.73	8.3 S41	-3.16	-3.74 230	5.34 234	5.50 234	5.13 234	5.44 234	5.24
71.00	70.69	6.9 S50	-3.33	-4.54 238	5.97 238	6.01 238	5.62 238	5.80 238	5.58
72.00	71.69	6.8 S50	-3.33	-4.54 238	5.97 238	6.01 238	5.62 238	5.80 238	5.58
73.00	72.69	6.7 S50	-3.33	-4.54 238	5.97 238	6.01 238	5.62 238	5.80 238	5.58
74.00	73.67	8.3 S51	-3.45	-4.98 238	6.07 238	6.00 238	5.64 238	6.18 238	5.98
75.00	74.67	8.2 S51	-3.45	-4.98 238	6.07 238	6.00 238	5.64 238	6.18 238	5.98
76.00	75.67	8.1 S51	-3.45	-4.98 238	6.07 238	6.00 238	5.64 238	6.18 238	5.98
77.00	76.64	7.3 S14	-3.74	-5.87 235	6.46 235	6.39 234	5.95 235	6.56 235	6.33
78.00	77.64	7.2 S14	-3.74	-5.87 235	6.46 235	6.39 234	5.95 235	6.56 235	6.33
79.00	78.64	7.1 S14	-3.74	-5.87 235	6.46 235	6.39 234	5.95 235	6.56 235	6.33
80.00	79.62	7.9 S14	-4.04	-6.46 234	6.81 234	6.74 234	6.26 234	6.91 234	6.67
81.00	80.62	7.8 S14	-4.04	-6.46 234	6.81 234	6.74 234	6.26 234	6.91 234	6.67
82.00	81.62	7.7 S14	-4.04	-6.46 234	6.81 234	6.74 234	6.26 234	6.91 234	6.67
83.00	82.60	7.6 S45	-4.50	-7.52 233	7.16 233	7.23 233	6.75 233	7.19 233	6.91
84.00	83.60	7.5 S45	-4.50	-7.52 233	7.16 233	7.23 233	6.75 233	7.19 233	6.91
85.00	84.60	7.4 S45	-4.50	-7.52 233	7.16 233	7.23 233	6.75 233	7.19 233	6.91
86.00	85.58	8.3 S51	-4.48	-8.02 233	7.90 233	7.68 233	7.12 233	7.62 233	7.25
87.00	86.58	8.2 S51	-4.48	-8.02 233	7.90 233	7.68 233	7.12 233	7.62 233	7.25
88.00	87.58	8.1 S51	-4.48	-8.02 233	7.90 233	7.68 233	7.12 233	7.62 233	7.25
89.00	88.56	7.4 S44	-4.61	-8.24 233	7.74 233	8.01 233	7.47 233	7.68 233	7.50
90.00	89.56	7.3 S44	-4.61	-8.24 233	7.74 233	8.01 233	7.47 233	7.68 233	7.50
91.00	90.56	7.2 S44	-4.61	-8.24 233	7.74 233	8.01 233	7.47 233	7.68 233	7.50
92.00	91.54	6.1 S36	-4.61	-8.59 234	8.11 234	8.39 234	7.86 234	8.08 234	7.97
93.00	92.54	6.0 S36	-4.61	-8.59 234	8.11 234	8.39 234	7.86 234	8.08 234	7.97
94.00	93.54	5.9 S36	-4.61	-8.59 234	8.11 234	8.39 234	7.86 234	8.08 234	7.97
95.00	94.53	7.7 S40	-5.00	-9.60 234	8.49 234	8.78 234	8.19 234	8.54 234	8.41
96.00	95.53	7.6 S40	-5.00	-9.60 234	8.49 234	8.78 234	8.19 234	8.54 234	8.41
97.00	96.53	7.5 S40	-5.00	-9.60 234	8.49 234	8.78 234	8.19 234	8.54 234	8.41
98.00	96.49	7.8 S34	-5.22	-9.19 234	8.69 234	9.19 234	8.45 234	8.92 234	8.62
99.00	97.49	7.7 S34	-5.22	-9.19 234	8.69 234	9.19 234	8.45 234	8.92 234	8.62
100.00	98.49	7.6 S34	-5.22	-9.19 234	8.69 234	9.19 234	8.45 234	8.92 234	8.62
101.00	99.46	8.4 S40	-5.64	-10.26 234	9.32 234	9.84 234	9.06 234	9.33 234	9.02
102.00	100.46	8.3 S40	-5.64	-10.26 234	9.32 234	9.84 234	9.06 234	9.33 234	9.02
103.00	101.46	8.2 S40	-5.64	-10.26 234	9.32 234	9.84 234	9.06 234	9.33 234	9.02
104.00	102.43	8.9 S40	-5.89	-10.81 234	9.65 234	10.18 234	9.38 234	9.76 234	9.44
105.00	103.43	8.8 S40	-5.89	-10.81 234	9.65 234	10.18 234	9.38 234	9.76 234	9.44
106.00	104.43	8.7 S40	-5.89	-10.81 234	9.65 234	10.18 234	9.38 234	9.76 234	9.44
107.00	105.41	7.9 S30	-6.02	-11.16 233	10.02 233	10.35 233	9.93 233	10.19 233	9.95
108.00	106.41	7.8 S30	-6.02	-11.16 233	10.02 233	10.35 233	9.93 233	10.19 233	9.95
109.00	107.41	7.7 S30	-6.02	-11.16 233	10.02 233	10.35 233	9.93 233	10.19 233	9.95
110.00	107.38	7.5 S25	-6.07	-9.48 234	10.43 234	10.77 234	10.06 234	10.60 234	10.25
111.00	108.38	7.4 S25	-6.07	-9.48 234	10.43 234	10.77 234	10.06 234	10.60 234	10.25
112.00	109.38	7.3 S25	-6.07	-9.48 234	10.43 234	10.77 234	10.06 234	10.60 234	10.25
113.00	110.38	6.2 S20	-6.31	-9.11 234	10.85 234	11.17 234	10.45 234	10.98 234	10.53
114.00	111.38	6.1 S20	-6.31	-9.11 234	10.85 234	11.17 234	10.45 234	10.98 234	10.53
115.00	112.38	6.0 S20	-6.31	-9.11 234	10.85 234	11.17 234	10.45 234	10.98 234	10.53
116.00	113.37	6.7 S17	-6.57	-9.64 233	11.18 234	11.48 234	10.76 234	11.30 234	10.94
117.00	114.37	6.6 S17	-6.57	-9.64 233	11.18 234	11.48 234	10.76 234	11.30 234	10.94
118.00	115.37	6.5 S17	-6.57	-9.64 233	11.18 234	11.48 234	10.76 234	11.30 234	10.94
119.00	116.29	9.6 S59	-7.33	-11.54 234	11.91 234	11.94 234	11.17 234	11.79 234	11.36
120.00	117.29	9.5 S59	-7.33	-11.54 234	11.91 234	11.94 234	11.17 234	11.79 234	11.36
121.00	118.29	9.4 S59	-7.33	-11.54 234	11.91 234	11.94 234	11.17 234	11.79 234	11.36
122.00	119.27	10.2 S57	-7.57	-12.04 233	12.04 233	12.40 233	11.46 233	12.09 233	11.68
123.00	120.27	10.1 S57	-7.57	-12.04 233	12.04 233	12.40 233	11.46 233	12.09 233	11.68
124.00	121.27	10.0 S57	-7.57	-12.04 233	12.04 233	12.40 233	11.46 233	12.09 233	11.68
125.00	122.25	9.8 S55	-7.66	-11.89 232	12.01 232	12.30 232	12.12 232	12.71 232	12.30
126.00	123.25	9.7 S55	-7.66	-11.89 232	12.01 232	12.30 232	12.12 232	12.71 232	12.30
127.00	124.25	9.6 S55	-7.66	-11.89 232	12.01 232	12.30 232	12.12 232	12.71 232	12.30
128.00	124.16	9.1 S19	-8.09	-10.13 231	12.97 231	13.06 231	12.57 231	13.16 231	12.77
129.00	125.16	9.0 S19	-8.09	-10.13 231	12.97 231	13.06 231	12.57 231	13.16 231	12.77
130.00	126.16	8.9 S19	-8.09	-10.13 231	12.97 231	13.06 231	12.57 231	13.16 231	12.77
131.00	127.15	9.7 S16	-8.33	-10.41 231	13.44 231	13.53 231	13.03 231	13.64 231	13.25
132.00	128.15	9.6 S16	-8.33	-10.41 231	13.44 231	13.53 231	13.03 231	13.64 231	13.25
133.00	129.15	9.5 S16	-8.33	-10.41 231	13.44 231	13.53 231	13.03 231	13.64 231	13.25
134.00	130.13	9.3 S13	-8.53	-10.67 230	13.91 230	14.15 230	13.33 230	13.96 230	13.54
135.00	131.13	9.2 S13	-8.53	-10.67 230	13.91 230	14.15 230	13.33 230	13.96 230	13.54
136.00	132.13	9.1 S13	-8.53	-10.67 230	13.91 230	14.15 230	13.33 230	13.96 230	13.54
137.00	133.11	10.0 S13	-8.77	-10.97 230	14.39 230	14.67 230	13.82 230	14.46 230	14.03
138.00	134.11	9.9 S13	-8.77	-10.97 230	14.39 230	14.67 230	13.82 230	14.46 230	14.03
139.00	135.11	9.8 S13	-8.77	-10.97 230	14.39 230	14.67 230	13.82 230	14.46 230	14.03
140.00	136.09	10.7 S22	-9.55	-11.87 230	14.97 230	15.01 230	14.34 230	14.99 230	14.55
141.00	137.09	10.6 S22	-9.55	-11.87 230	14.97 230	15.01 230	14.34 230	14.99 230	14.55
142.00	138.09	10.5 S22	-9.55	-11.87 230	14.97 230	15.01 230	14.34 230	14.99 230	14.55
143.00	139.07	11.4 S23	-9.93	-12.35 230	15.56 230	15.79 230	14.90 230	15.57 230	15.12
144.00	140.07	11.3 S23	-9.93	-12.35 230	15.56 230	15.79 230	14.90 230	15.57 230	15.12
145.00	141.07	11.2 S23	-9.93	-12.35 230	15.56 230	15.79 230	14.90 230	15.57 230	15.12
146.00	140.90	10.1 S28	-10.27	-12.11 230	15.85 230	15.93 230	15.42 230	16.13 230	15.68
147.00	141.90	10.0 S28	-10.27	-12.11 230	15.85 230	15.93 230	15.42 230	16.13 230	15.68
148.00	142.90	9.9 S28	-10.27	-12.11 230	15.85 230	15.93 230	15.42 230	16.13 230	15.68
149.00	143.90	10.8 S27	-10.65	-12.62 230	16.79 230	17.27 230	16.32 230	17.03 230	16.56
150.00	144.90	10.7 S27	-10.65	-12.62 230	16.79 230	17.27 230	16.32 230	17.03 230	16.56
151.00	145.90	10.6 S27	-10.65	-12.62 230	16.79 230	17.27 230	16.32 230	17.03 230	16.56
152.00	146.90	11.5 S27	-11.04	-13.09 230	17.41 230	17.91 230	16.92 230	17.66 230	17.18
153.00	147.90	11.4 S27	-11.04	-13.09 230	17.41 230	17.91 230	16.92 230	17.66 230	17.18
154.00	148.90	11.3 S27	-11.04	-13.09 230	17.41 230	17.91 230	16.92 230	17.66 230	17.18
155.00	149.90	12.2 S27	-11.42	-13.56 230	18.03 230	18.55 230	17.52 230	18.29 230	17.80
156.00	150.90	12.1 S27	-11.42	-13.56 230	18.03 230	18.55 230	17.52 230	18.29 230	17.80
157.00	151.90	12.0 S27	-11.42	-13.56 230	18.03 230	18.55 230	17.52 230	18.29 230	17.80
158.00	152.90	12.9 S27	-11.80	-14.03 230	18.65 230	19.19 230	18.12 230	18.92 230	18.42
159.00	153.90	12.8 S27	-11.80	-14.03 230	18.65 230	19.19 230	18.12 230	18.92 230	18.42
160.00	154.90	12.7 S27	-11.80	-14.03 230	18.65 230	19.19 230	18.12 230	18.92 230	18.42
161.00	155.90	13.6 S27	-12.18	-14.50 230	19.27 230	19.83 230	18.72 230	19.55 230	19.04
162.00	156.90	13.5 S27	-12.18	-14.50 230	19.27 230	19.83 230	18.72 230	19.55 230	19.04
163.00	157.90	13.4 S27	-12.18	-14.50 230	19.27 230	19.83 230	18.72 230	19.55 230	19.04
164.00	158.90	14.3 S27	-12.56	-14.97 230	19.89 230	20.47 230	19.32 230	20.18 230	19.66
165.00	159.90	14.2 S27	-12.56	-14.97 230	19.89 230	20.47 230	19.32 230	20.18 230	19.66
166.00	160.90	14.1 S27	-12.56	-14.97 230	19.89 230	20.47 230	19.32 230	20.18 230	19.66
167.00	161.90	15.0 S27	-12.94	-15.44 230	20.51 230	21.11 230	19.92 230	20.81 230	20.28
168.00	162.90	14.9 S27	-12.94	-15.44 230	20.51 230	21.11 230	19.92 230	20.81 230	20.28
169.00	163.90	14.8 S27	-12.94	-15.44 230	20.51 230	21.11 230	19.92 230	20.81 230	20.28
170.00	164.90	15.7 S27	-13.32	-15.91 230	21.13 230	21.75 230	20.52 230	21.44 230	20.90
171.00	165.90	15.6 S27	-13.32	-15.91 230	21.13 230	21.75 230	20.52 230	21.44 230	20.90
172.00	166.90	15.5 S27	-13.32	-15.91 230	21.13 230	21.75 230	20.52 230	21.44 230	20.90
173.00	167.90	16.4 S27	-13.70	-16.38 230	21.75 230	22.39 230	21.12 230	22.07 230	21.52
174.00	168.90	16.3 S27	-13.70	-16.38 230	21.75 230	22.39 230	21.12 230	22.07 230	21.52
175.00	169.90	16.2 S27	-13.70	-16.38 230	21.75 230	22.39 230	21.12 230	22.07 230	21.52
176.00	170.90	17.1 S27	-14.08	-16.85 230	22.37 230	23.03 230	21.72 230	22.70 230	22.14
177.00	171.90	17.0 S27	-14.08	-16.85 230	22.37 230	23.03 230	21.72 230	22.70 230	22.14
178.00	172.90	16.9 S27	-14.08	-16.85 230	22.37 230	23.03 230	21.72 230	22.70 230	22.14
179.00	173.90	17.8 S27	-14.46	-17.32 230	22.99 230	23.67 230	22.32 230	23.33 230	22.76
180.00	174.90	17.7 S27	-14.46	-17.32 230	22.99 230	23.67 230	22.32 230	23.33 230	22.76
181

LOCATION	TELKWA
PROV/CO/S	BRITISH COLUMBIA
FIELD	SITE 22
WELL	T93R-28P
COMPANY	MANALTA

COMPANY: MANALTA
WELL: T93R-28P
FIELD: SITE 22
PROVINCE/COUNTY: BRITISH COLUMBIA
COUNTRY/STATE: CANADA

LONG SPACED DENSITY
GAMMA RAY
CALIPER

#8720

RUN	BOREHOLE RECORD			CASING RECORD		
NUMBER	BIT	FROM	TO	SIZE	WEIGHT	FROM	TO
TWO	156MM	11.3M	TO	178MM	N/A	SURFACE	11.3M

EQUIPMENT	RUN 1	RUN 2	RUN 3	RUN 4
CCS	110			

REMARKS

LONG SPACED DENSITY — GAMMA RAY — CALIPER

NOTE BOREHOLE DRILLED FOR PIEZOMETER.

SYSTEM CONFIGURATION DATES: LOGGED 8-MAR-1993 PROCESSED — PLOTTED

ALL INTERPRETATIONS ARE OPINIONS BASED ON INFERENCES FROM ELECTRICAL OR OTHER MEASUREMENTS AND WE CANNOT, AND DO NOT, GUARANTEE THE ACCURACY OR CORRECTNESS OF ANY INTERPRETATIONS, AND WE SHALL NOT, EXCEPT IN THE CASE OF GROSS OR WILFUL NEGLIGENCE ON OUR PART, BE LIABLE OR RESPONSIBLE FOR ANY LOSS, COSTS, DAMAGES OR EXPENSES INCURRED OR SUSTAINED BY ANYONE RESULTING FROM ANY INTERPRETATION MADE BY ANY OF OUR OFFICERS, AGENTS OR EMPLOYEES. THESE INTERPRETATIONS ARE ALSO SUBJECT TO OUR GENERAL TERMS AND CONDITIONS IN OUR PRICE SCHEDULE.

DETAIL SECTION

DEPTH BASED DATA - MAXIMUM SAMPLING INCREMENT 10CM. — RECORDED ON 22-SEP-1993 AT 16:27

FILENAME: DSSA#25A.CDB RUN 25 DETAIL SECTION — PLOTTED ON 22-SEP-1993 AT 17:46

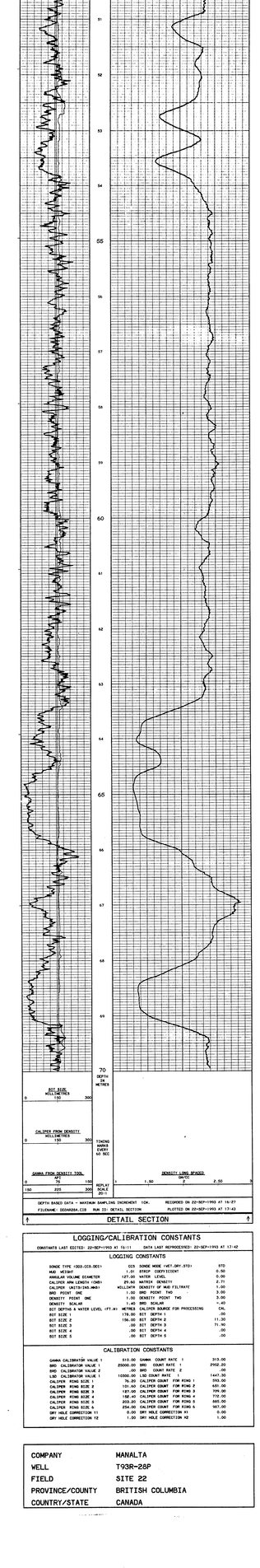

DEPTH BASED DATA - MAXIMUM SAMPLING INCREMENT 10CM. — RECORDED ON 22-SEP-1993 AT 16:27

FILENAME: DSSA#25A.CDB RUN 25 DETAIL SECTION — PLOTTED ON 22-SEP-1993 AT 17:43

DETAIL SECTION

LOGGING/CALIBRATION CONSTANTS

CONSTANTS LAST EDITED- 22-SEP-1993 AT 16:11 — DATA LAST REPROCESSED- 22-SEP-1993 AT 17:42

LOGGING CONSTANTS

SONDE TYPE -1000-CCS-DDE1	CCS	SONDE MODE (WET,DRY,STD)=	STD
MUD VISCOS	1.0	WATER SALINITY	0.00
CALIPER ARM VOLUME DISMETER	121.00	WATER LEVEL	0.00
CALIPER ARM LENGTH	91.40	MATRIX DENSITY	2.71
CALIPER UNITS(INS,MM)=	MILLIMTR	DENSITY OF MUD FILTRATE	1.00
BRD POINT ONE	1.00	BRD POINT TWO	3.00
DENSITY POINT ONE	1.00	DENSITY POINT TWO	3.00
DENSITY SCALAR	1.45	SCALAR	1.45
BIT DEPTH & WATER LEVEL (FT,M)	METRES	CALIPER SOURCE FOR PROCESSING	CAL
HOLE SIZE 1	178.00	BIT DEPTH 1	.00
BIT SIZE 2	156.00	BIT DEPTH 2	11.30
BIT SIZE 3	.00	BIT DEPTH 3	71.90
BIT SIZE 4	.00	BIT DEPTH 4	.00
BIT SIZE 5	.00	BIT DEPTH 5	.00

CALIBRATION CONSTANTS

GAMMA CALIBRATOR VALUE 1	510.00	GAMMA COUNT RATE 1	313.00
BRD CALIBRATOR VALUE 1	25000.00	BRD COUNT RATE 1	2952.20
BRD CALIBRATOR VALUE 2	.00	BRD COUNT RATE 2	.00
LSD CALIBRATOR VALUE 1	12000.00	LSD COUNT RATE 1	1447.30
CALIPER RING SIZE 1	76.00	CALIPER COUNT FOR RING 1	481.00
CALIPER RING SIZE 2	101.60	CALIPER COUNT FOR RING 2	685.00
CALIPER RING SIZE 3	127.00	CALIPER COUNT FOR RING 3	909.00
CALIPER RING SIZE 4	152.40	CALIPER COUNT FOR RING 4	772.00
CALIPER RING SIZE 5	203.20	CALIPER COUNT FOR RING 5	685.00
CALIPER RING SIZE 6	254.00	CALIPER COUNT FOR RING 6	961.00
DRY HOLE CORRECTION 11	0.00	DRY HOLE CORRECTION X1	0.00
DRY HOLE CORRECTION Y2	1.00	DRY HOLE CORRECTION H2	1.00

COMPANY	MANALTA
WELL	T93R-28P
FIELD	SITE 22
PROVINCE/COUNTY	BRITISH COLUMBIA
COUNTRY/STATE	CANADA

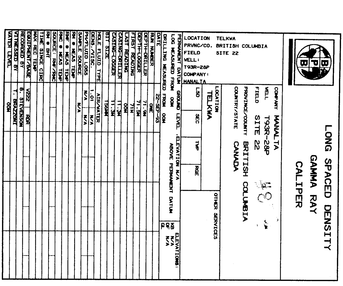
LONG SPACED DENSITY
GAMMA RAY
CALIPER
COMPANY MANALTA
WELL T93R-28P
FIELD SITE 22
PROVINCE/COUNTY BRITISH COLUMBIA
COUNTRY/STATE CANADA
LOCATION TELkwa
PRVNC/CO. BRITISH COLUMBIA
SITE 22
WELL:
T93R-28P
COMPANY:
MANALTA
FIELD
SITE 22
PROVINCE/COUNTY
BRITISH COLUMBIA
COUNTRY/STATE
CANADA
LOCATION
SEC
TWP
RGE
OTHER SERVICES
PERMANENT DATUM
ELEV.
ELEVATIONS
K.B.
D.F.
G.L.
LOG MEASURED FROM
DRILLING MEASURED FROM
DATE
RUN NO.
DEPTH-DRILLER
DEPTH-LOGGER
BTM. LOG INTERVAL
TOP LOG INTERVAL
CASING-DRILLER
CASING-LOGGER
BIT SIZE
TYPE FLUID IN HOLE
DENSITY
VISCOSITY
PH
FLUID LOSS
SOURCE OF SAMPLE
RM @ MEAS. TEMP.
RMF @ MEAS. TEMP.
RMC @ MEAS. TEMP.
SOURCE OF RMF
SOURCE OF RMC
RM @ BHT
TIME SINCE CIRC.
MAX. REC. TEMP.
EQUIP. LOCATION
RECORDED BY
WITNESSED BY
RIG NAME
REMARKS
LOGGING DISTRICT
LOGGING ENGINEER
OPERATING RIG TIME
ROS
N/A
ROS
N/A
ROS
N/A

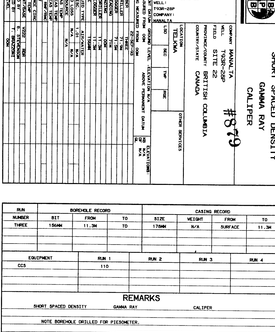

RUN NUMBER	BOREHOLE RECORD BIT	FROM	TO	CASING RECORD SIZE	WEIGHT	FROM	TO
THREE	159MM	11.3M	TD	177MM	N/A	SURFACE	11.3M

EQUIPMENT	RUN 1	RUN 2	RUN 3	RUN 4
CCS	110			

REMARKS

SHORT SPACED DENSITY GAMMA RAY CALIPER

NOTE BOREHOLE DRILLED FOR FIESCHERTER.

SYSTEM CONFIGURATION DATES: LOGGED 8-MAR-1993 PROCESSED 8-MAR-1993 PLOTTED

ALL INTERPRETATIONS ARE OPINIONS BASED ON INFERENCES FROM ELECTRICAL OR OTHER MEASUREMENTS AND WE CANNOT, AND DO NOT GUARANTEE THE ACCURACY OR CORRECTNESS OF ANY INTERPRETATION AND WE SHALL NOT, EXCEPT IN THE CASE OF GROSS OR WILLFUL NEGLIGENCE ON OUR PART, BE LIABLE OR RESPONSIBLE FOR ANY LOSS, COSTS, DAMAGES OR EXPENSES INCURRED OR SUSTAINED BY ANYONE RESULTING FROM ANY INTERPRETATION MADE BY ANY OF OUR OFFICERS, AGENTS OR EMPLOYEES. THE INTERPRETATIONS ARE ALSO SUBJECT TO OUR STANDARD TERMS AND CONDITIONS IN OUR PRICE SCHEDULE.

DETAIL SECTION

DEPTH BASED DATA = MAXIMUM SAMPLING INCREMENT =.1CM. RECORDED ON 22-SEP-1993 AT 16:27
FILENAME: DDSAA25A.CDB RUN ID: DETAIL SECTION PLOTTED ON 22-SEP-1993 AT 17:50

DEPTH IN METRES

BIT SIZE MILLIMETRES
0 150 300

CALIPER FROM DENSITY MILLIMETRES
0 150 300

TIMING MARKS EVERY 60 SEC

GAMMA FROM DENSITY TOOL
API
0 75 150
150 225 300

REPLAY SCALE 20:1

BED RESOLUTION DENSITY
KG/M
26000 23000 20000 17000 14000

50 51 52 53 54 55 56 57 58 59 60 61 62 63 64 65 66 67 68 69 70

DEPTH IN METRES

BIT SIZE MILLIMETRES
0 150 300

CALIPER FROM DENSITY MILLIMETRES
0 150 300

TIMING MARKS EVERY 60 SEC

GAMMA FROM DENSITY TOOL
API
0 75 150
150 225 300

REPLAY SCALE 20:1

BED RESOLUTION DENSITY
KG/M
26000 23000 20000 17000 14000

DEPTH BASED DATA = MAXIMUM SAMPLING INCREMENT =.1CM. RECORDED ON 22-SEP-1993 AT 16:27
FILENAME: DDSAA25A.CDB RUN ID: DETAIL SECTION PLOTTED ON 22-SEP-1993 AT 17:50

DETAIL SECTION

LOGGING/CALIBRATION CONSTANTS

CONSTANTS LAST EDITED: 22-SEP-1993 AT 16:11 DATA LAST REPROCESSED: 22-SEP-1993 AT 17:42

LOGGING CONSTANTS

SONDE TYPE (CCS,CCS,DD1)	CCS	SONDE MODE (WET,DRY,STD)	STD
MUD WEIGHT	1.01	STRIP COEFFICIENT	0.50
ANNULAR VOLUME DIAMETER	127.00	WATER LEVEL	0.00
CALIPER ARM LENGTH (CM)	29.60	MATRIX DENSITY	2.71
CALIPER UNITS(INS,MM)	MILLIMETR	DENSITY OF MUD FILTRATE	1.00
BHC POINT ONE	1.00	BHC POINT TWO	3.00
DENSITY POINT ONE	1.00	DENSITY POINT TWO	3.00
DENSITY SCALAR	1.40	BHC SCALAR	1.40
BIT DEPTHS & WATER LEVEL UFT,M)	METRES	CALIPER SOURCE FOR PROCESSING	CAL
BIT SIZE 1	159.00	BIT DEPTH 1	11.30
BIT SIZE 2	196.00	BIT DEPTH 2	11.30
BIT SIZE 3	.00	BIT DEPTH 3	71.90
BIT SIZE 4	.00	BIT DEPTH 4	.00
BIT SIZE 5	.00	BIT DEPTH 5	.00

CALIBRATION CONSTANTS

GAMMA CALIBRATOR VALUE 1	610.00	GAMMA COUNT RATE 1	313.00
BHC CALIBRATOR VALUE 1	25000.00	BHC COUNT RATE 1	2700.20
BHC CALIBRATOR VALUE 2	.00	BHC COUNT RATE 2	.00
LSD CALIBRATOR VALUE 1	10000.00	LSD COUNT RATE 1	1447.30
CALIPER RING SIZE 1	96.25	CALIPER COUNT FOR RING 1	995.00
CALIPER RING SIZE 2	151.40	CALIPER COUNT FOR RING 2	651.00
CALIPER RING SIZE 3	127.00	CALIPER COUNT FOR RING 3	709.00
CALIPER RING SIZE 4	152.40	CALIPER COUNT FOR RING 4	732.00
CALIPER RING SIZE 5	203.20	CALIPER COUNT FOR RING 5	885.00
CALIPER RING SIZE 6	254.00	CALIPER COUNT FOR RING 6	967.00
DRY HOLE CORRECTION Y1	0.00	DRY HOLE CORRECTION X1	0.00
DRY HOLE CORRECTION Y2	1.00	DRY HOLE CORRECTION X2	1.00

DETAIL SECTION

COMPANY	MANALTA
WELL	T93R-28P
FIELD	SITE 22
PROVINCE/COUNTY	BRITISH COLUMBIA
COUNTRY/STATE	CANADA



RUN NUMBER	BOTTOM LOGGED INTERVAL	TOP LOGGED INTERVAL	CASING SCHLUMBERGER	CASING LOGGER	BIT SIZE
ONE	1194m	1m	178mm @ 1m	178mm @ 1m	155mm

TYPE FLUID IN HOLE	DENSITY	VISCOSITY	PH	FLUID LOSS	SOURCE OF SAMPLE	RM @ MEAS. TEMP.	RMF @ MEAS. TEMP.	RMC @ MEAS. TEMP.	SOURCE RMF & RMC
WATER BASED MUD	1.00	0.00	0.00	0.00	CIRCULATION	0.00	0.00	0.00	

RUN NUMBER	TIME LOGGER ON BOTTOM	MAX. REC. TEMP. DEG. C	EQUIP. LOCATION	RECORDED BY	WITNESSED BY
ONE	20-SEP-1993 10:00	0.00	10-29-093-18W6M		

RUN NUMBER	BOTTOM LOGGED INTERVAL	TOP LOGGED INTERVAL	CASING SCHLUMBERGER	CASING LOGGER	BIT SIZE
ONE	1194m	1m	178mm @ 1m	178mm @ 1m	155mm

TYPE FLUID IN HOLE	DENSITY	VISCOSITY	PH	FLUID LOSS	SOURCE OF SAMPLE	RM @ MEAS. TEMP.	RMF @ MEAS. TEMP.	RMC @ MEAS. TEMP.	SOURCE RMF & RMC
WATER BASED MUD	1.00	0.00	0.00	0.00	CIRCULATION	0.00	0.00	0.00	

RUN NUMBER	TIME LOGGER ON BOTTOM	MAX. REC. TEMP. DEG. C	EQUIP. LOCATION	RECORDED BY	WITNESSED BY
ONE	20-SEP-1993 10:00	0.00	10-29-093-18W6M		

RUN NUMBER	BIT RUN	FROM	TO	BIT SIZE	CASING WEIGHT	FROM	TO
THREE	3	40.7m	1m	155mm	N/A	SURFACE	40.7m

TREATMENT	RUN 1	RUN 2	RUN 3	RUN 4
N/A	1194			

REMARKS

GAMMA RAY - SN_3709 , 20-1 DETAIL LOG

SYSTEM CONFIGURATION DATES LOGGED: 8-MAR-1993 PROCESSED: 8-MAR-1993 PLOTTED:

ALL CURVES AND LOGS TABULATED OR PLOTTED ARE FURNISHED FOR THE EXCLUSIVE AND CONFIDENTIAL USE OF OUR CUSTOMERS AND REMAIN OUR PROPERTY. NO REPRODUCTION OR PUBLICATION OF ANY KIND MAY BE MADE, NOR SHOULD ANY USE BE MADE OF SUCH DATA EXCEPT BY OUR CONSENT. IN CONSIDERATION OF THE SERVICES RENDERED, THE CUSTOMER AGREES TO INDEMNIFY AND HOLD SCHLUMBERGER HARMLESS FROM ANY AND ALL CLAIMS, LOSSES, COSTS, DAMAGES AND EXPENSES ARISING OUT OF OR IN CONNECTION WITH THE USE OF SUCH DATA. SCHLUMBERGER DOES NOT WARRANT THE ACCURACY OF ANY INTERPRETATION.

DETAIL SECTION

DEPTH BASED DATA = MANOMA SAMPLING INCREMENT 10M. RECORDED ON 21-SEP-1993 AT 10:38
FILENAME: DENSPROM.CIR RUN 20: DETAIL SECTION PLOTTED ON 22-SEP-1993 AT 10:20

DEPTH SCALE METRES

BIT SIZE MILLIMETRES 155 355

CALIPER FROM DENSITY MILLIMETRES 155 355

GAMMA FROM DENSITY TOOL API 0 150

TENSION GAMMA EVENT SCALE WT 900

BED RESOLUTION DENSITY KG/M3 2000 2500

BED RESOLUTION DENSITY KG/M3 2000 2500

BED RESOLUTION DENSITY KG/M3 2000 2500

DEPTH SCALE METRES 1:200

DEPTH BASED DATA = MANOMA SAMPLING INCREMENT 10M. RECORDED ON 21-SEP-1993 AT 10:38
FILENAME: DENSPROM.CIR RUN 20: DETAIL SECTION PLOTTED ON 22-SEP-1993 AT 10:20

DETAIL SECTION

DEPTH BASED DATA = MANOMA SAMPLING INCREMENT 10M. RECORDED ON 21-SEP-1993 AT 10:38
FILENAME: DENSPROM.CIR RUN 20: DETAIL SECTION PLOTTED ON 22-SEP-1993 AT 10:20

DEPTH BASED DATA = MANOMA SAMPLING INCREMENT 10M. RECORDED ON 21-SEP-1993 AT 10:38
FILENAME: DENSPROM.CIR RUN 20: DETAIL SECTION PLOTTED ON 22-SEP-1993 AT 10:20

DETAIL SECTION

LOGGING/CALIBRATION CONSTANTS

CONSTANTS LAST EDITED: 21-SEP-1993 AT 10:34 DATA LAST REPROCESSED: 22-SEP-1993 AT 10:38

LOGGING CONSTANTS

SONDE TYPE (SDS-DCR-SDC)	DCR	SONDE MUD WEIGHT (MT/M3 X10)	970
BOX / ACCUM	3709	MUD VISCOSITY (CP)	0.00
BOREHOLE VOLUME CONSTANT	127.00	WATER LEVEL	0.00
CALIPER ARM LENGTH (CM)	25.40	MATRIX DENSITY	2.71
CALIPER SWITCH (NO, MAX)	MILLIMETRE	DENSITY OF MUD FILTRATE	1.00
MUD TYPE (WBM, OBM)	WBM	MUD SALINITY (PPM)	0.00
DENSITY: FRESH = 1000	1.00	DENSITY: FRESH = 1000	1.00
DENSITY: SALINE	NONE	MUD: SALINE	1.20
DEPTH OF WATER LEVEL (FT) AI	0.00	DEPTH OF WATER LEVEL (FT) FOR PROCESSING	0.00
BIT SIZE 1	156.00	BIT DEPTH 1	.00
BIT SIZE 2	156.00	BIT DEPTH 2	40.70
BIT SIZE 3	.00	BIT DEPTH 3	1194.00
BIT SIZE 4	.00	BIT DEPTH 4	.00
BIT SIZE 5	.00	BIT DEPTH 5	.00

CALIBRATION CONSTANTS

GAMMA CALIBRATOR VALUE 1	810.00	GAMMA COUNT RATE 1	810.00
BED CALIBRATOR VALUE 1	2500.00	BED COUNT RATE 1	2502.00
CALIPER CALIBRATOR VALUE 1	155.00	CALIPER COUNT RATE 1	155.00
LSD CALIBRATOR VALUE 1	1000.00	LSD COUNT RATE 1	1447.00
CALIPER PINS SIZE 1	76.20	CALIPER COUNT FOR PINS 1	155.00
CALIPER PINS SIZE 2	127.00	CALIPER COUNT FOR PINS 2	1447.00
CALIPER PINS SIZE 3	127.00	CALIPER COUNT FOR PINS 3	729.00
CALIPER PINS SIZE 4	152.40	CALIPER COUNT FOR PINS 4	772.00
CALIPER PINS SIZE 5	254.00	CALIPER COUNT FOR PINS 5	1447.00
CALIPER PINS SIZE 6	304.80	CALIPER COUNT FOR PINS 6	1812.00
DRY HOLE CORRECTION 11	0.00	DRY HOLE CORRECTION 12	0.00
DRY HOLE CORRECTION 13	1.00	DRY HOLE CORRECTION 14	1.00

COMPANY	MANALTA
WELL	T93R-29
FIELD	SITE 18
PROVINCE/COUNTY	BRITISH COLUMBIA
COUNTRY/STATE	CANADA

| | | |

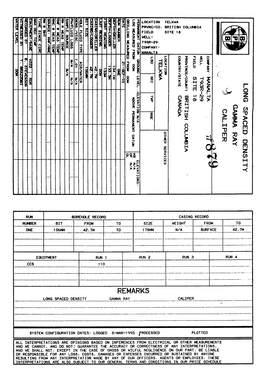

RUN NUMBER	BOREHOLE RECORD BIT	FROM	TO	CASING RECORD SIZE	WEIGHT	FROM	TO
ONE	133MM	AT.TM	TD	177MM	N/A	SURFACE	AT.TM

EQUIPMENT	RUN 1	RUN 2	RUN 3	RUN 4
219	219			

REMARKS

LONG SPACED DENSITY GAMMA RAY CALIPER

SYSTEM CONFIGURATION DATES: LOGGED: 9-MAR-1993 PROCESSED PLOTTED

ALL DISCRIMINATIONS AND SPECIFICATIONS ARE INFERENCES FROM ELECTRICAL OR OTHER MEASUREMENTS AND WE CANNOT, AND DO NOT, GUARANTEE THE ACCURACY OR CORRECTNESS OF ANY INTERPRETATIONS. WE SHALL NOT, EXCEPT IN THE CASE OF GROSS OR WILLFUL NEGLIGENCE ON OUR PART, BE LIABLE OR RESPONSIBLE FOR ANY LOSS, COSTS, DAMAGES OR EXPENSES INCURRED OR SUSTAINED BY ANYONE RESULTING FROM ANY INTERPRETATION MADE BY ANY OF OUR OFFICERS, AGENTS OR EMPLOYEES. THESE INTERPRETATIONS ARE ALSO SUBJECT TO OUR GENERAL CONDITIONS OF SERVICE AS SET FORTH IN OUR CURRENT PRICE SCHEDULE.

MAIN LOG

DEPTH RANGED DATA = MAXIMUM SAMPLING INCREMENT 100ft RECORDED ON 21-SEP-1993 AT 18:38
FILENAME: DESNGPRM.CIB RUN 33: MAIN LOG PLOTTED ON 22-SEP-1993 AT 09:56

BIT SIZE INCHES 0 150 300
DEPTH IN METERS
CALIPER FROM DENSITY INCHES 0 150 300
TENSION KNMS 0 50 100
GAMMA FROM DENSITY TOOL API 0 75 150
DENSITY LONG SPACED GM/CC 1.50 2.00 2.50
DELAY 100 200 300
SCALE 100:1
0 5 10 15 20 25 30 35 40 45 50 55 60 65 70 75 80 85 90 95 100 105 110 115 120 125 150

DEPTH RANGED DATA = MAXIMUM SAMPLING INCREMENT 100ft RECORDED ON 21-SEP-1993 AT 18:38
FILENAME: DESNGPRM.CIB RUN 33: MAIN LOG PLOTTED ON 22-SEP-1993 AT 09:56
MAIN LOG

LOGGING/CALIBRATION CONSTANTS

CONSTANTS LAST EDITED: 21-SEP-1993 AT 18:35

LOGGING CONSTANTS

RANGE TYPE (GDS,CDS,DDS)	DDS	SONDE MODE (VET,DPY,STD)	STD
AEC WEIGHT	1.10	STOP CONFIDENCE	0.90
ANNULAR VOLUME DIAMETER	127.00	WATER LEVEL	0.00
CALIPER ARM LENGTH (INS)	29.50	MATRIX DENSITY	2.71
CALIPER (METERS,INS)	WELLBORE	DENSITY OF MUD FILTRATE	1.00
DELAY TIME	100	DENSITY - FLUID	1.00
DENSITY FIXED BIN	1.00	DENSITY - FIXED THK	3.00
DENSITY SCALAR	1.40	SRS SCALAR	4.40
BIT DEPTH & WATER LEVEL (FT,M)	METRES	CALIPER SOURCE FOR PROCESSING	CAL
BIT SIZE 1	178.00	BIT DEPTH 1	0.00
BIT SIZE 2	156.00	BIT DEPTH 2	46.70
BIT SIZE 3	.00	BIT DEPTH 3	134.10
BIT SIZE 4	.00	BIT DEPTH 4	.00
BIT SIZE 5	.00	BIT DEPTH 5	.00

CALIBRATION CONSTANTS

GAMMA CALIBRATION VALUE 1	310.00	GAMMA COUNT RATE 1	313.00
SRS CALIBRATION VALUE 1	25000.00	SRS COUNT RATE 1	2502.20
SRS CALIBRATION VALUE 2	.00	SRS COUNT RATE 2	.00
LSD CALIBRATION VALUE 1	10000.00	LSD COUNT RATE 1	1447.30
CALIPER RING SIZE 1	76.20	CALIPER COUNT FOR RING 1	575.00
CALIPER RING SIZE 2	127.00	CALIPER COUNT FOR RING 2	651.00
CALIPER RING SIZE 3	177.80	CALIPER COUNT FOR RING 3	709.00
CALIPER RING SIZE 4	152.40	CALIPER COUNT FOR RING 4	772.00
CALIPER RING SIZE 5	203.20	CALIPER COUNT FOR RING 5	837.00
CALIPER RING SIZE 6	254.00	CALIPER COUNT FOR RING 6	967.00
CALIPER HOLE CORRECTION 1	0.00	DEN HOLE CORRECTION #1	0.00
DEN HOLE CORRECTION 12	1.00	DEN HOLE CORRECTION #2	1.00

COMPANY	MANALTA
WELL	T93R-29
FIELD	SITE 18
PROVINCE/COUNTY	BRITISH COLUMBIA
COUNTRY/STATE	CANADA

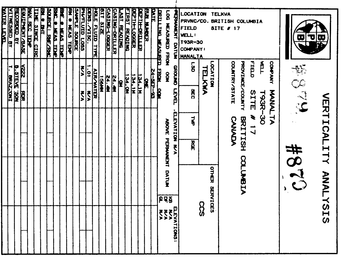

BPB VERTICALITY ANALYSIS INTERPRETATION NOTES

1. ALL PLOTTED OUTPUT IS AUTOMATICALLY SCALED TO OBTAIN THE BEST VISUAL EFFECT WITHIN THE PHYSICAL SPACE AVAILABLE. THE MAXIMUM SCALES BEING 50000:1 (METRIC) AND 46500:1 (IMPERIAL) AND THE MINIMUM 1:1.

2. THE ANALYSIS IS DERIVED BY INTEGRATING 100M, SAMPLED DATA DOWN THE BOREHOLE. THE LISTING SUPPLIED WILL CONTAIN A MAXIMUM OF 200 POINTS IN MULTIPLES OF 1, 2, 5, 10, 20, 50 OR 100 METRES/FEET DEPENDING ON THE TOTAL RANGE OF THE ANALYSIS. HOWEVER THE ANALYSIS IS CALCULATED FOR THE ENTIRE RANGE OF THE BOREHOLE AND THE FINAL BOREHOLE POSITION IS INCLUDED IN THE LISTING.

3. COMPUTED VERTICALITY MAY ONLY BE FULLY DERIVED IN OPEN SECTIONS OF THE BOREHOLE, AWAY FROM THE INFLUENCE OF CASING. THE MAGNETIC FIELD WITHIN CASING IS DISTORTED BY THE MAGNETIC PROPERTIES OF THE SOLID STATE MAGNETOMETERS. SO THE ANALYSIS WILL GENERALLY BEGIN AT THE END OF THE CASING AND ALL BOREHOLE POSITIONAL INFORMATION WILL RELATE TO THIS DEPTH.

4. UP TO 20 GROSS SECTIONS MAY BE REQUESTED FOR ANY BOREHOLE TO BE DISPLAYED AT ANY SCALE (THE DEFAULT SCALE IS THAT OF THE CROSS-SECTION FOR THE ENTIRE HOLE).

5. BOREHOLE POSITIONAL ERROR IS DERIVED ASSUMING THE FOLLOWING PARAMETERS.

	TILT(DEGREES)	AZIMUTH(DEGREES)
TYPICAL ERROR	+/- 0.3333	+/- 10
MAXIMUM ERROR	+/- 0.5	+/- 15

6. ERROR ANALYSIS MAY BE CALCULATED AND PLOTTED FROM THE DATA LISTING AS FOLLOWS:

   A) PLOT THE FOUR COORDINATES FROM THE ERROR LISTING (BASED UPON ZERO AZIMUTH ERROR) ON A TARGET PLOT, ORIGIN AT THE START OF THE ANALYSIS.
   B) INTERPOLATE FOUR POINTS AT 90 DEGREE INTERVALS (CENTRE AT THE ORIGIN) THROUGH THE CIRCLE DESCRIBED BY THE RESPECTIVE ARCS TOGETHER WITH STRAIGHT LINES TO GIVE THE TYPICAL AND MAXIMUM BOREHOLE POSITIONAL ERROR.

7. GIVEN BELOW IS A FULL DESCRIPTION OF THE PARAMETERS DISPLAYED ON THE ENSUING LISTING:

LOG DEPTH	THE DEPTH RECORDED ON THE FIELD LOG FOR THE BOREHOLE.
TRUE DEPTH	THE TRUE VERTICAL DEPTH CORRESPONDING TO THE ABOVE DEPTH, CORRECTED FROM THE START OF THE ANALYSIS.
HOLE TILT AND AZIMUTH	THE SAMPLED BOREHOLE ORIENTATION.
RECTANGULAR COORDINATES	THE DISPLACEMENT IN METRES FROM THE TARGET ORIGIN.
POLAR COORDINATES	THE POLAR COORDINATES OF THE BOREHOLE.
ERROR COORDINATES	THE POLAR COORDINATES CORRESPONDING TO THE TYPICAL AND MAXIMUM TILT

N.B. THE REFERENCE POINT FOR ALL BEARING ANGLES ON THIS LISTING IS GIVEN AT THE TOP OF EACH SHEET.

ALL INTERPRETATIONS ARE OPINIONS BASED ON INFERENCES FROM ELECTRICAL OR OTHER MEASUREMENTS AND WE CANNOT, AND DO NOT, GUARANTEE THE ACCURACY OR CORRECTNESS OF ANY INTERPRETATIONS, AND WE SHALL NOT, EXCEPT IN THE CASE OF GROSS OR WILFUL NEGLIGENCE ON OUR PART, BE LIABLE OR RESPONSIBLE FOR ANY LOSS, COSTS, DAMAGES OR EXPENSES INCURRED OR SUSTAINED BY ANYONE RESULTING FROM ANY INTERPRETATION MADE BY ANY OF OUR OFFICERS, AGENTS OR EMPLOYEES. THESE INTERPRETATIONS ARE ALSO SUBJECT TO OUR GENERAL TERMS AND CONDITIONS AS SET OUT IN OUR CURRENT PRICE SCHEDULE.

T93R-30 — VERTICALITY DATA LISTING — DATE PROCESSED: 25-SEP-1993 — DATE LOGGED: 24-SEP-1993

DEPTHS LOG	DEPTHS TRUE	BOREHOLE TILT	BOREHOLE AZIMUTH	ALL CO-ORDINATES WITH RESPECT TO TRUE NORTH AXIAL CO-ORDS NORTH	EAST	POLAR RADIUS	POLAR BRG	POLAR ERROR CO-ORDINATES (MAXIMUM & TYPICAL) RADIUS	BRG	RADIUS	BRG	RADIUS
3.00	3.00	0.3	255	0.00	0.00	205	0.00	0.00	205	0.00	205	0.00
4.00	4.00	0.3	255	-0.01	-0.01	230	0.02	0.01	230	0.02	229	0.01
5.00	5.00	0.3	255	-0.01	-0.01	230	0.02	0.01	230	0.02	229	0.01
6.00	6.00	0.3	255	-0.01	-0.01	230	0.02	0.01	230	0.02	229	0.01
7.00	7.00	0.3	255	-0.01	-0.01	230	0.02	0.01	230	0.02	229	0.01
8.00	8.00	0.4	335	0.00	-0.01	231	0.02	0.01	231	0.02	278	0.01
9.00	9.00	0.4	335	0.00	-0.01	231	0.02	0.01	231	0.02	278	0.01
10.00	10.00	0.3	358	0.01	-0.01	300	0.02	0.01	300	0.02	295	0.01
11.00	11.00	0.3	346	0.01	-0.01	311	0.02	0.02	314	0.02	317	0.02
12.00	12.00	0.3	346	0.01	-0.01	311	0.02	0.02	314	0.02	317	0.02
13.00	13.00	0.2	234	0.01	-0.02	306	0.02	0.04	296	0.01	303	0.02
14.00	14.00	0.3	196	0.01	-0.02	297	0.03	0.04	290	0.01	296	0.02
15.00	15.00	0.3	196	0.01	-0.02	297	0.03	0.04	290	0.01	296	0.02
16.00	16.00	0.3	196	0.01	-0.02	297	0.03	0.04	290	0.01	296	0.02
17.00	17.00	0.3	268	0.01	-0.02	292	0.04	0.04	281	0.04	274	0.02
18.00	18.00	0.3	268	0.01	-0.02	292	0.04	0.04	281	0.04	274	0.02
19.00	19.00	0.4	164	0.00	-0.02	294	0.04	0.04	286	0.02	268	0.03
20.00	20.00	0.4	164	0.00	-0.02	294	0.04	0.04	286	0.02	268	0.03
21.00	21.00	0.3	164	-0.01	-0.02	293	0.04	0.04	287	0.02	268	0.03
22.00	22.00	0.2	197	-0.01	-0.02	293	0.04	0.04	287	0.02	268	0.03
23.00	23.00	0.2	197	-0.01	-0.02	293	0.04	0.04	287	0.02	268	0.03
24.00	24.00	0.3	242	-0.02	-0.04	242	0.07	0.04	245	0.03	242	0.04
25.00	25.00	0.3	242	-0.02	-0.04	242	0.07	0.04	245	0.03	242	0.04
26.00	26.00	0.3	242	-0.02	-0.04	242	0.07	0.04	245	0.03	242	0.04
27.00	27.00	0.3	242	-0.02	-0.04	242	0.07	0.04	245	0.03	242	0.04
28.00	28.00	0.2	256	-0.03	-0.05	245	0.09	0.05	248	0.03	242	0.04
29.00	29.00	0.2	256	-0.03	-0.05	245	0.09	0.05	248	0.03	242	0.04
30.00	30.00	0.2	256	-0.03	-0.05	245	0.09	0.05	248	0.03	242	0.04
31.00	31.00	0.1	233	-0.03	-0.07	248	0.08	0.05	254	0.03	248	0.05
32.00	32.00	0.1	233	-0.03	-0.07	248	0.08	0.05	254	0.03	248	0.05
33.00	33.00	0.1	233	-0.03	-0.07	248	0.08	0.05	254	0.03	248	0.05
34.00	34.00	0.3	179	-0.04	-0.08	249	0.09	0.05	254	0.03	248	0.05
35.00	35.00	0.3	179	-0.04	-0.08	249	0.09	0.05	254	0.03	248	0.05
36.00	36.00	0.3	179	-0.04	-0.08	249	0.09	0.05	254	0.03	248	0.05
37.00	37.00	0.2	152	-0.03	-0.07	227	0.10	0.05	231	0.04	227	0.05
38.00	38.00	0.2	152	-0.03	-0.07	227	0.10	0.05	231	0.04	227	0.05
39.00	39.00	0.2	152	-0.03	-0.07	227	0.10	0.05	231	0.04	227	0.05
40.00	40.00	1.0	149	-0.10	-0.24	211	0.17	0.06	207	0.14	199	0.09
41.00	41.00	1.0	149	-0.10	-0.24	211	0.17	0.06	207	0.14	199	0.09
42.00	42.00	1.1	155	-0.14	-0.32	198	0.14	0.09	196	0.17	186	0.13
43.00	43.00	1.1	155	-0.14	-0.32	198	0.14	0.09	196	0.17	186	0.13
44.00	44.00	1.1	155	-0.14	-0.32	198	0.14	0.09	196	0.17	186	0.13
45.00	45.00	1.5	160	-0.20	-0.46	201	0.20	0.13	201	0.20	189	0.18
46.00	46.00	1.5	160	-0.20	-0.46	201	0.20	0.13	201	0.20	189	0.18
47.00	47.00	1.5	160	-0.20	-0.46	201	0.20	0.13	201	0.20	189	0.18
48.00	48.00	1.8	164	-0.29	-0.68	179	0.29	0.18	181	0.26	167	0.23
49.00	49.00	1.8	164	-0.29	-0.68	179	0.29	0.18	181	0.26	167	0.23
50.00	50.00	1.8	164	-0.29	-0.68	179	0.29	0.18	181	0.26	167	0.23
51.00	50.99	3.6	193	-0.48	-1.01	178	0.42	0.27	182	0.50	173	0.35
52.00	51.99	3.6	193	-0.48	-1.01	178	0.42	0.27	182	0.50	173	0.35
53.00	52.99	3.6	193	-0.48	-1.01	178	0.42	0.27	182	0.50	173	0.35
54.00	53.99	4.4	164	-0.64	-1.41	181	0.61	0.34	178	0.72	168	0.46
55.00	54.99	4.4	164	-0.64	-1.41	181	0.61	0.34	178	0.72	168	0.46
56.00	55.99	4.4	164	-0.64	-1.41	181	0.61	0.34	178	0.72	168	0.46
57.00	56.98	4.3	177	-0.84	-1.82	184	0.84	0.44	180	0.94	180	0.59
58.00	57.98	4.3	177	-0.84	-1.82	184	0.84	0.44	180	0.94	180	0.59
59.00	58.97	4.3	177	-0.84	-1.82	184	0.84	0.44	180	0.94	180	0.59
60.00	59.97	5.2	176	-1.00	-2.18	181	1.00	0.52	181	1.11	179	0.69
61.00	60.96	5.2	176	-1.00	-2.18	181	1.00	0.52	181	1.11	179	0.69
62.00	61.96	5.2	176	-1.00	-2.18	181	1.00	0.52	181	1.11	179	0.69
63.00	62.95	5.2	165	-1.27	-2.68	179	1.27	0.66	179	1.39	172	0.87
64.00	63.94	5.2	165	-1.27	-2.68	179	1.27	0.66	179	1.39	172	0.87
65.00	64.94	5.2	165	-1.27	-2.68	179	1.27	0.66	179	1.39	172	0.87
66.00	65.93	4.5	162	-1.52	-3.16	176	1.52	0.78	176	1.67	171	1.04
67.00	66.93	4.5	162	-1.52	-3.16	176	1.52	0.78	176	1.67	171	1.04
68.00	67.93	4.5	162	-1.52	-3.16	176	1.52	0.78	176	1.67	171	1.04
69.00	68.92	4.0	160	-1.78	-3.70	174	1.78	0.91	174	1.95	170	1.22
70.00	69.92	4.0	160	-1.78	-3.70	174	1.78	0.91	174	1.95	170	1.22
71.00	70.92	4.0	160	-1.78	-3.70	174	1.78	0.91	174	1.95	170	1.22
72.00	71.91	3.6	162	-1.94	-4.04	172	1.94	1.02	172	2.13	170	1.34
73.00	72.91	3.6	162	-2.02	-4.20	172	2.02	1.06	172	2.21	171	1.39
74.00	73.91	3.6	162	-2.02	-4.20	172	2.02	1.06	172	2.21	171	1.39
75.00	74.90	3.7	172	-2.02	-4.20	172	2.02	1.06	172	2.21	171	1.39
76.00	75.90	4.9	156	-2.48	-5.16	169	2.53	1.30	169	2.77	169	1.74
77.00	76.89	4.9	156	-2.48	-5.16	169	2.53	1.30	169	2.77	169	1.74
78.00	77.89	4.9	156	-2.48	-5.16	169	2.53	1.30	169	2.77	169	1.74
79.00	78.89	3.7	172	-2.59	-5.51	169	2.70	1.39	168	2.96	169	1.86
80.00	79.89	3.7	172	-2.59	-5.51	169	2.70	1.39	168	2.96	169	1.86
81.00	80.89	3.7	172	-2.59	-5.51	169	2.70	1.39	168	2.96	169	1.86
82.00	81.88	4.3	182	-2.89	-6.04	171	3.00	1.52	170	3.29	170	2.03
83.00	82.88	4.3	182	-2.89	-6.04	171	3.00	1.52	170	3.29	170	2.03
84.00	83.88	4.3	182	-2.89	-6.04	171	3.00	1.52	170	3.29	170	2.03
85.00	84.88	4.3	181	-3.11	-6.51	171	3.23	1.63	170	3.54	171	2.19
86.00	85.87	4.3	181	-3.11	-6.51	171	3.23	1.63	170	3.54	171	2.19
87.00	86.87	4.3	181	-3.11	-6.51	171	3.23	1.63	170	3.54	171	2.19
88.00	87.87	5.3	163	-3.36	-7.09	174	3.59	1.81	173	3.91	172	2.42
89.00	88.87	5.3	163	-3.36	-7.09	174	3.59	1.81	173	3.91	172	2.42
90.00	89.86	5.3	191	-3.65	-7.48	173	3.89	1.97	172	4.23	173	2.63
91.00	90.86	5.3	191	-3.65	-7.48	173	3.89	1.97	172	4.23	173	2.63
92.00	91.86	5.3	191	-3.65	-7.48	173	3.89	1.97	172	4.23	173	2.63
93.00	92.84	7.3	172	-3.88	-7.94	171	4.13	2.09	171	4.49	174	2.80
94.00	93.84	7.3	172	-3.88	-7.94	171	4.13	2.09	171	4.49	174	2.80
95.00	94.84	7.3	172	-3.88	-7.94	171	4.13	2.09	171	4.49	174	2.80
96.00	95.82	5.8	173	-4.02	-8.26	174	4.27	2.15	174	4.64	175	2.89
97.00	96.82	5.8	173	-4.02	-8.26	174	4.27	2.15	174	4.64	175	2.89
98.00	97.82	5.8	173	-4.02	-8.26	174	4.27	2.15	174	4.64	175	2.89
99.00	98.80	6.3	163	-4.66	-9.53	173	4.99	2.54	173	4.98	174	3.41
100.00	99.80	6.3	163	-4.66	-9.53	173	4.99	2.54	173	4.98	174	3.41
101.00	100.79	6.3	163	-4.66	-9.53	173	4.99	2.54	173	4.98	174	3.41
102.00	101.78	6.9	160	-4.89	-9.99	174	5.15	2.74	174	4.96	174	3.54
103.00	102.78	6.9	160	-4.89	-9.99	174	5.15	2.74	174	4.96	174	3.54
104.00	103.78	6.9	160	-4.89	-9.99	174	5.15	2.74	174	4.96	174	3.54
105.00	104.76	7.3	158	-5.18	-10.58	174	5.46	2.94	174	5.04	174	3.73
106.00	105.76	7.3	158	-5.18	-10.58	174	5.46	2.94	174	5.04	174	3.73
107.00	106.75	7.3	172	-5.53	-11.05	176	5.83	3.14	175	5.29	175	3.98
108.00	107.75	7.3	172	-5.53	-11.05	176	5.83	3.14	175	5.29	175	3.98
109.00	108.74	7.3	172	-5.53	-11.05	176	5.83	3.14	175	5.29	175	3.98
110.00	109.71	5.4	178	-5.92	-11.64	179	6.09	3.24	179	5.87	174	4.09
111.00	110.71	5.4	178	-5.92	-11.64	179	6.09	3.24	179	5.87	174	4.09
112.00	111.71	5.4	178	-5.92	-11.64	179	6.09	3.24	179	5.87	174	4.09
113.00	112.68	5.3	160	-6.30	-12.43	179	6.53	3.53	179	6.06	173	4.40
114.00	113.68	5.3	160	-6.30	-12.43	179	6.53	3.53	179	6.06	173	4.40
115.00	114.68	5.3	160	-6.30	-12.43	179	6.53	3.53	179	6.06	173	4.40
116.00	115.65	6.3	164	-6.65	-13.03	179	6.93	3.75	179	6.44	173	4.66
117.00	116.65	6.3	164	-6.65	-13.03	179	6.93	3.75	179	6.44	173	4.66
118.00	117.65	6.3	164	-6.65	-13.03	179	6.93	3.75	179	6.44	173	4.66
119.00	118.63	6.9	164	-7.08	-13.90	179	7.39	3.98	179	6.91	172	4.96
120.00	119.63	6.9	164	-7.08	-13.90	179	7.39	3.98	179	6.91	172	4.96
121.00	120.63	6.9	164	-7.08	-13.90	179	7.39	3.98	179	6.91	172	4.96
122.00	121.61	7.1	168	-7.29	-14.32	179	7.62	4.10	179	7.14	173	5.12
123.00	122.61	7.1	168	-7.29	-14.32	179	7.62	4.10	179	7.14	173	5.12
124.00	123.59	7.6	164	-7.67	-15.06	179	8.07	4.34	179	7.62	172	5.41
125.00	124.59	7.6	164	-7.67	-15.06	179	8.07	4.34	179	7.62	172	5.41
126.00	125.59	7.6	164	-7.67	-15.06	179	8.07	4.34	179	7.62	172	5.41
127.00	126.58	8.4	168	-8.04	-15.82	178	8.45	4.71	178	7.78	172	5.70
128.00	127.58	8.4	168	-8.04	-15.82	178	8.45	4.71	178	7.78	172	5.70
129.00	128.58	8.4	168	-8.04	-15.82	178	8.45	4.71	178	7.78	172	5.70
130.00	129.58	8.6	168	-8.47	-16.74	179	8.90	4.91	179	8.21	172	6.00
131.00	130.57	8.6	168	-8.47	-16.74	179	8.90	4.91	179	8.21	172	6.00
132.00	131.57	8.6	168	-8.47	-16.74	179	8.90	4.91	179	8.21	172	6.00
133.00	132.56	9.2	167	-8.91	-17.59	179	9.36	5.17	179	8.62	171	6.30
134.00	133.38 ########	9.2	167	-9.01	-17.84	179	9.49	5.23	179	8.77	171	6.39

CROSS SECTION

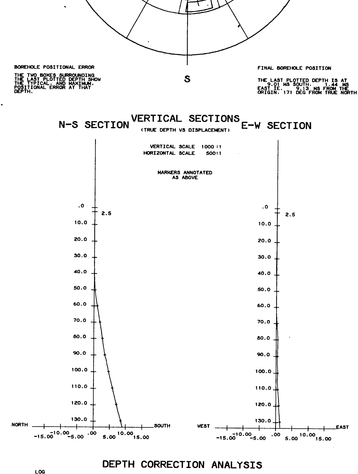

N-S SECTION VERTICAL SECTIONS E-W SECTION

(TRUE DEPTH VS DISPLACEMENT)

VERTICAL SCALE 1000:1
HORIZONTAL SCALE 500:1

MARKERS ANNOTATED
AS ABOVE

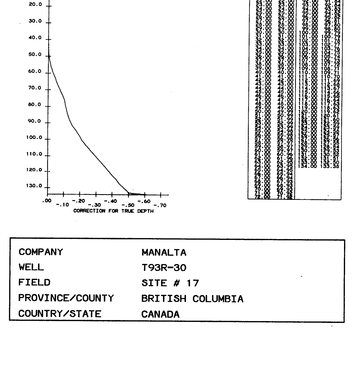

DEPTH CORRECTION ANALYSIS

COMPANY	MANALTA
WELL	T93R-30
FIELD	SITE # 17
PROVINCE/COUNTY	BRITISH COLUMBIA
COUNTRY/STATE	CANADA

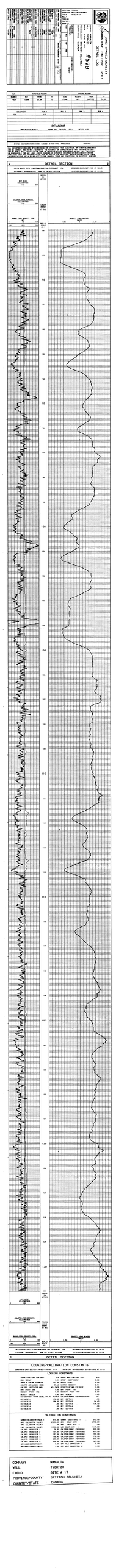
LONG SPACED DENSITY
DETAIL SECTION
#17
#2
#3
#4
#5
#6
#7
#8
#9
#10
#11
#12
#13
#14
#15
#16
#17
#18
#19
#20
#21
#22
#23
#24
#25
#26
#27
#28
#29
#30
#31
#32
#33
#34
#35
#36
#37
#38
#39
#40
#41

| | | |

LOCATION	TUMBLER
FORMATION	BRITISH COLUMBIA
COUNTRY	CAN
STATE	
COUNTY	
API NO.	
FIELD	
WELL	MANATA
COMPANY	GANNETT FLEMING CORROON
RUN	#1
DATE	8-17-87
TOTAL DEPTH	1,000
CASING	
BIT SIZE	
MUD TYPE	
MUD WT.	
VISCOSITY	
PH	
FLUID LOSS	
RM	
RMF	
RMC	
RM @ MEAS. TEMP.	
RMF @ MEAS. TEMP.	
RMC @ MEAS. TEMP.	
SOURCE RMF	
SOURCE RMC	
RM @ BHT	
TIME SINCE CIRC.	
MAX. REC. TEMP.	
EQUIP. NO.	
LOCATION	
RECORDED BY	
WITNESSED BY	

SHORT SPACED DENSITY
GANNETT FLEMING CORROON
DETAIL LOG
1:200

RUN	BOREHOLE RECORD			CASING RECORD			
NUMBER	BIT SIZE	FROM	TO	SIZE	WEIGHT	GRADE	TO
1	7.875	0.00	1,000.00				

EQUIPMENT	PAD 1	PAD 2	PAD 3	PAD 4
NO.	118			

REMARKS

SHORT SPACED DENSITY: NORMAL SAND, CALCITE, DOL, BETWEEN LIMESTONE

BOREHOLE CONDITIONS UNDER SHORT SPACED DENSITY PROVIDED BY CLIENT

THE RECORDED DATA AND INTERPRETATIONS CONTAINED IN THIS REPORT ARE THE PROPERTY OF GANNETT FLEMING CORROON AND WILL BE TREATED AS SUCH. THEY ARE SUBJECT TO THE GENERAL CONDITIONS AND LIMITATIONS OF OUR PROPOSAL AGREEMENT. NO REPRESENTATION OR WARRANTY IS EXPRESSED OR IMPLIED AS TO THE ACCURACY OR THE VALIDITY OF THE DATA OR INTERPRETATIONS, AND NO LIABILITY OR RESPONSIBILITY IS ASSUMED FOR DAMAGES RESULTING THEREFROM, OR FOR ANY DECISIONS MADE OR ACTIONS TAKEN BASED ON THEM.

DETAIL SECTION

DATE: 08/17/87 | MACHINE: SHORT SPACED DENSITY LOG | RECORDED BY: DALE BERRY FOR ST 17 #8
CLIENT: GANNETT FLEMING CORR. | WELL: MANATA | FIELD: TUMBLER | PLOTTED BY: DALE BERRY FOR ST 17 #8

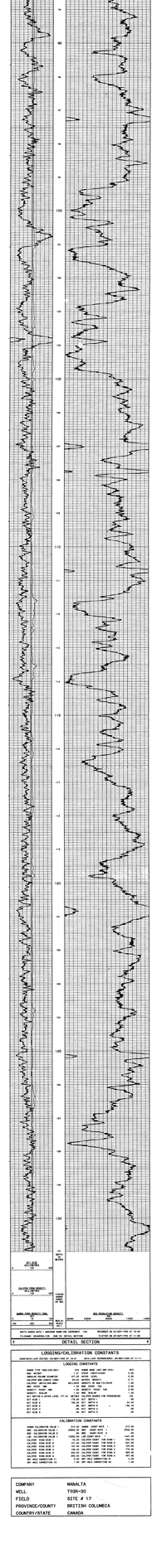

DETAIL SECTION

DATE: 08/17/87 | MACHINE: SHORT SPACED DENSITY LOG | RECORDED BY: DALE BERRY FOR ST 17 #8
CLIENT: GANNETT FLEMING CORR. | WELL: MANATA | FIELD: TUMBLER | PLOTTED BY: DALE BERRY FOR ST 17 #8

LOGGING/CALIBRATION CONSTANTS

CONSTANTS LAST CHECKED: 24-AUG-1987 AT 20:30 | DATA LAST MODIFIED/REVIEWED: 25-AUG-1987 AT 11:11

LOGGING CONSTANTS

SONDE TYPE: CDN-DCS-DSI	DCS	SONDE WEIGHT (KG/CM):	0.00
MAX. RECORDED TEMP.	0.00	MAX. RECORDED PRESSURE:	0.00
MAX. RECORDED CURRENT	0.00	SONDE OFFSET (CM):	0.00
CALIPER ARM LENGTH (CM):	25.40	METER DEPTH:	0.00
CALIPER ARM WEIGHT (KG):	0.00	DEPTH OFFSET FOR CALIPER:	0.00
MAX. TOOL DIA.	0.00	MAX. TOOL TEMP.	0.00
DENSITY TOOL DIA.	1.00	DENSITY TOOL TYPE:	0.00
DENSITY TOOL LENGTH	0.00	DENSITY TOOL WT.	0.00
DETECTOR TO MEASURE POINT (CM):	0.00	DETECTOR TO MEASURE PT. PROCESSING	0.00
DCS SCALE 1	0.00	DCS SCALE 2	0.00
DCS SCALE 3	0.00	DCS SCALE 4	0.00
DCS SCALE 5	0.00	DCS SCALE 6	0.00
DCS SCALE 7	0.00	DCS SCALE 8	0.00
DCS SCALE 9	0.00		

CALIBRATION CONSTANTS

GAMMA CALIBRATION VALUE 1	0.0 CPS	GAMMA CONSTANT 1	0.0 CPS
GAMMA CALIBRATION VALUE 2	0.0 CPS	GAMMA CONSTANT 2	0.0 CPS
MAX. CALIBRATION VALUE 1	0.00	MAX. CONSTANT 1	0.00
MAX. CALIBRATION VALUE 2	1000.00	MAX. CONSTANT 2	1000.00
CALIPER ZERO VALUE	0.00	CALIPER CONSTANT ZERO VALUE 1	0.00
CALIPER ZERO VALUE 2	0.00	CALIPER CONSTANT ZERO VALUE 2	0.00
CALIPER ZERO VALUE 3	0.00	CALIPER CONSTANT ZERO VALUE 3	0.00
CALIPER ZERO VALUE 4	0.00	CALIPER CONSTANT ZERO VALUE 4	0.00
CALIPER ZERO VALUE 5	0.00	CALIPER CONSTANT ZERO VALUE 5	0.00
CALIPER ZERO VALUE 6	0.00	CALIPER CONSTANT ZERO VALUE 6	0.00
DEN CALIBRATION 1	0.00	DEN CALIBRATION CONSTANT 1	0.00
DEN CALIBRATION 2	0.00	DEN CALIBRATION CONSTANT 2	0.00
DEN CALIBRATION 3	0.00	DEN CALIBRATION CONSTANT 3	0.00

COMPANY	MANATA
WELL	TUGB-20
FIELD	SITE # 17
PROVINCE/COUNTY	BRITISH COLUMBIA
COUNTRY/STATE	CANADA

DETAIL SECTION

DETAIL SECTION

DETAIL SECTION

DETAIL SECTION

DETAIL SECTION

DETAIL SECTION

DETAIL SECTION

DETAIL SECTION

LOGGING/CALIBRATION CONSTANTS

CALIBRATION CONSTANTS

COMPANY	MANALTA
WELL	11H-32
FIELD	
PROVINCE/COUNTY	BRITISH COLUMBIA
COUNTRY/STATE	CANADA


DETAIL SECTION
DETAIL SECTION
DETAIL SECTION
DETAIL SECTION
DETAIL SECTION
DETAIL SECTION
DETAIL SECTION
DETAIL SECTION
LOGGING/CALIBRATION CONSTANTS
COMPANY
WELL
FIELD
PROVINCE/COUNTY
COUNTRY/STATE
MANALTA
TVDH-50
BRITISH COLUMBIA
CANADA

LOCATION	TELKWA
PROVINCE	BRITISH COLUMBIA
WELL	
FIELD	T93R-32
COMPANY	MANALTA

LONG SPACED DENSITY
GAMMA RAY
CALIPER

#879

COMPANY	MANALTA
WELL	T93R-32
FIELD	
PROVINCE/COUNTY	BRITISH COLUMBIA
COUNTRY/STATE	CANADA

RUN	BOREHOLE RECORD			CASING RECORD			
NUMBER	BIT	FROM	TO	SIZE	WEIGHT	FROM	TO
TWO	15MM	0.3M	TO	177MM	N/A	SURFACE	0.3M

EQUIPMENT	RUN 1	RUN 2	RUN 3	RUN 4
CDS	110			

REMARKS

LONG SPACED DENSITY — GAMMA RAY — CALIPER

SYSTEM CONFIGURATION DATES: LOGGED 8-MAR-1993 PROCESSED PLOTTED

ALL INTERPRETATIONS ARE OPINIONS BASED ON INFERENCES FROM ELECTRICAL OR OTHER MEASUREMENTS AND WE CANNOT, AND DO NOT, GUARANTEE THE ACCURACY OR CORRECTNESS OF ANY INTERPRETATION AND WE SHALL NOT, EXCEPT IN THE CASE OF GROSS OR WILFUL NEGLIGENCE ON OUR PART, BE LIABLE OR RESPONSIBLE FOR ANY LOSS, COSTS, DAMAGES OR EXPENSES INCURRED OR SUSTAINED BY ANYONE RESULTING FROM ANY INTERPRETATION MADE BY ANY OF OUR OFFICERS, AGENTS OR EMPLOYEES. THESE INTERPRETATIONS ARE ALSO SUBJECT TO OUR GENERAL TERMS AND CONDITIONS IN OUR PRICE SCHEDULE.

MAIN LOG

DEPTH BASED DATA = MAXIMUM SAMPLING INCREMENT 100K — RECORDED ON 25-SEP-1993 AT 16:09
FILENAME: DEVANSH.CDS — RUN 02: MAIN LOG — PLOTTED ON 25-SEP-1993 AT 20:08

BIT SIZE (MILLIMETRES) 0 300

CALIPER FROM DENSITY (MILLIMETRES) 0 300

TENSION (GRAMS) 0 2000

GAMMA FROM DENSITY TOOL (API UNITS) 0 150

DEPTH IN METRES

REPLAY SCALE 100:1

DENSITY LONG SPACED (GRAMS/CUBIC CENTIMETRE) 1.90 2 2.50

0 5 10 15 20 25 30 35 40 45 50 55 60 65 70 75 80 85 90 95 100 105 110

BIT SIZE (MILLIMETRES) 0 300

CALIPER FROM DENSITY (MILLIMETRES) 0 300

TENSION (GRAMS) 0 2000

GAMMA FROM DENSITY TOOL (API UNITS) 0 150

REPLAY SCALE 100:1

DENSITY LONG SPACED (GRAMS/CUBIC CENTIMETRE) 1.90 2 2.50

DEPTH BASED DATA = MAXIMUM SAMPLING INCREMENT 100K — RECORDED ON 25-SEP-1993 AT 16:09
FILENAME: DEVANSH.CDS — RUN 02: MAIN LOG — PLOTTED ON 25-SEP-1993 AT 20:08

MAIN LOG

LOGGING/CALIBRATION CONSTANTS

CONSTANTS LAST EDITED: 25-SEP-1993 AT 15:32

LOGGING CONSTANTS

SONDE TYPE (GDS,CDS,SDT)	CDS	SONDE MODE (HOT,DRY,STD)	STD
SONDE NUMBER	110	CASING THICKNESS	6.50
ANNULAR VOLUME CORRECTION	127.00	WATER LEVEL	0.00
CALIPER ARM LENGTH (CM)	29.60	MATRIX DENSITY	2.71
CALIPER UNITS(INCHES)	MILLIMETR	DENSITY OF MUD FILTRATE	1.00
BRD POINT ONE	1.20	EPH POINT TWO	5.00
DENSITY POINT ONE	1.90	DENSITY POINT TWO	2.50
DENSITY UNITS	1.40	BRD SCALING	1.40
BIT SETTING & WATER LEVEL (FT.M)	METRES	CALIPER SOURCE FOR PROCESSING	CAL
BIT SIZE 1	178.00	BIT DEPTH 1	.00
BIT SIZE 2	156.00	BIT DEPTH 2	3.90
BIT SIZE 3	.00	BIT DEPTH 3	110.00
BIT SIZE 4	.00	BIT DEPTH 4	.00
BIT SIZE 5	.00	BIT DEPTH 5	.00

CALIBRATION CONSTANTS

GAMMA CALIBRATION VALUE 1	510.00	GAMMA COUNT RATE 1	313.00
GAMMA CALIBRATION VALUE 2	2000.00	GAMMA COUNT RATE 2	2402.20
SPD CALIBRATION VALUE 2	.00	SPD COUNT RATE 2	.00
LSD CALIBRATION VALUE 1	10000.00	LSD COUNT RATE 1	1447.30
CALIPER RING SIZE 1	76.20	CALIPER COUNT FOR RING 1	621.00
CALIPER RING SIZE 2	101.60	CALIPER COUNT FOR RING 2	691.00
CALIPER RING SIZE 3	127.00	CALIPER COUNT FOR RING 3	709.00
CALIPER RING SIZE 4	152.40	CALIPER COUNT FOR RING 4	772.00
CALIPER RING SIZE 5	203.20	CALIPER COUNT FOR RING 5	885.00
CALIPER RING SIZE 6	254.00	CALIPER COUNT FOR RING 6	964.00
DRY HOLE CORRECTION X1	0.00	DRY HOLE CORRECTION Y1	0.00
DRY HOLE CORRECTION X2	1.06	DRY HOLE CORRECTION Y2	1.00

DEPTH	INCL	AZIM	COURSE LENGTH	DOGLEG SEVERITY	TOOL FACE	VERTICAL DEPTH	LATITUDE +N/-S	DEPARTURE +E/-W	VERTICAL SECTION	DOGLEG SEVERITY	NORTHING	EASTING

| | | |

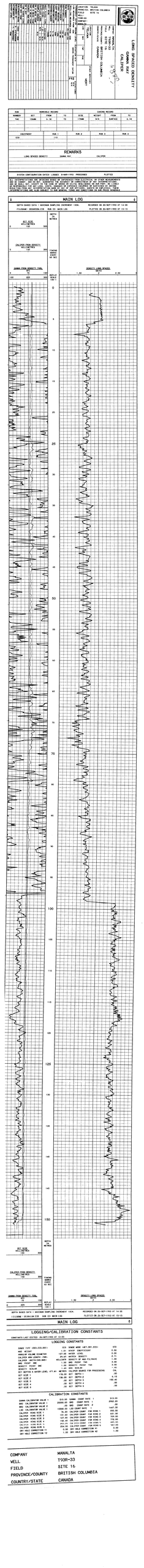

RUN NUMBER	BIT	BOREHOLE RECORD FROM	TO	FLUID	CASING RECORD WEIGHT	FROM	TO
TWO	7.7/8IN	0.0	72	1.72IN	N/A	SURFACE	0.0

EQUIPMENT	RUN 1	RUN 2	RUN 3	RUN 4
1074	1.72			

REMARKS

LONG SPACED DENSITY — GAMMA RAY — CALIPER

SYSTEM CONFIGURATION DATES: LOGGED: 9-MAR-1993 PROCESSED: PLOTTED:

ALL QUANTITATIVE AND INTERPRETATIVE INFORMATION CONTAINED IN OR FURNISHED BY OTHER MEASUREMENTS ARE GIVEN WITHOUT GUARANTEE AND ARE THE OPINION OF PERSONS MAKING THEM. ANY LOSS OR DAMAGE ARISING FROM THE USE OF, OMISSION OF, ACCIDENT OR NEGLIGENCE IN OUR POST, OR CLAIM FOR ANY REASON WHETHER OR NOT ARISING FROM THE NEGLIGENCE OF OUR PERSONNEL IN CONNECTION WITH ANY SUCH INFORMATION IS HEREBY EXPRESSLY LIMITED TO A SUM NOT EXCEEDING THE AMOUNT PAID FOR SUCH INFORMATION IN THE SPECIFIC CASE.

MAIN LOG

DEPTH BASED DATA - MINIMUM SAMPLING INCREMENT 100th — RECORDED ON 09-MAY-1993 AT 14:30

FILENAME : 2DGMRUN.CDR SUB: SITE 16 MAIN LOG — PLOTTED ON 09-MAY-1993 AT 15:15

BIT SIZE INCHES 6 / 10 — DEPTH IN METRES 0 / 300

CALIPER FROM DENSITY INCHES 6 / 16 — CASING SHOWS AS 193

GAMMA FROM DENSITY TOOL API 0 / 200 — DEPTH IN METRES 100 / 0

DENSITY LONG SPACED GM/CC 1.90 / 2.90

BIT SIZE INCHES 6 / 10

CALIPER FROM DENSITY INCHES 6 / 16 — CASING SHOWS AS 193

GAMMA FROM DENSITY TOOL API 0 / 200 — DEPTH IN METRES 0 / 100

DENSITY LONG SPACED GM/CC 1.90 / 2.90

DEPTH BASED DATA - MINIMUM SAMPLING INCREMENT 100th — RECORDED ON 09-MAY-1993 AT 14:30

FILENAME : 2DGMRUN.CDR SUB: SITE 16 MAIN LOG — PLOTTED ON 09-MAY-1993 AT 15:15

MAIN LOG

LOGGING/CALIBRATION CONSTANTS

CONSTANTS LAST EDITED: 29-SEP-1992 AT 13:20

LOGGING CONSTANTS

SONDE TYPE (1600,2025,2051)	1074	RANGE MODE (HIT,SHT,XTD)	XTD
MDC WEIGHT	1.20	BOOST EFFICIENCY	0.00
ANNULAR VOLUME DIAMETER	127.00	WATER LEVEL	0.00
CALIPER CORRECTION (MIN)	0.00	CALIPER DENSITY	1.00
CALIPER CORRECTION (MAX)	MULLCAKE	DENSITY OF MUD FILTRATE	1.00
MRD POINT (MM)	1.00	MRD POINT (%)	0.00
MRD SLOPE (MM/%)	1.00	MRD SLOPE (%/%)	0.00
DENSITY SCALAR	1.00	MRD RESIDUAL	0.00
BIT DEPTH B WATER LEVEL (YY.MM)	METRES	CALIPER SOURCE FOR PROCESSING	CAL
BIT SIZE 1	6.00	BIT DEPTH 1	0.00
BIT SIZE 2	10.00	BIT DEPTH 2	6.10
BIT SIZE 3	.00	BIT DEPTH 3	182.40
BIT SIZE 4	.00	BIT DEPTH 4	.00
BIT SIZE 5	.00	BIT DEPTH 5	.00

CALIBRATION CONSTANTS

GAMMA CALIBRATION VALUE 1	210.00	GAMMA COUNT RATE 1	210.00
MRD CALIBRATION VALUE 1	2500.00	MRD COUNT RATE 1	2562.20
MRD CALIBRATION VALUE 2	.00	MRD COUNT RATE 2	.00
LSD CALIBRATION VALUE 1	1500.00	LSD COUNT RATE 1	1443.30
CALIPER RING SIZE 1	16.20	CALIPER COUNT FOR RING 1	193.00
CALIPER RING SIZE 2	120.60	CALIPER COUNT FOR RING 2	620.00
CALIPER RING SIZE 3	224.70	CALIPER COUNT FOR RING 3	1047.00
CALIPER RING SIZE 4	328.80	CALIPER COUNT FOR RING 4	1518.00
CALIPER RING SIZE 5	433.20	CALIPER COUNT FOR RING 5	645.00
CALIPER RING SIZE 6	537.30	CALIPER COUNT FOR RING 6	1.00
CALIPER RING SIZE 7	.00	DRY HOLE CORRECTION X1	0.00
DRY HOLE CORRECTION Y1	1.00	DRY HOLE CORRECTION X2	0.00
DRY HOLE CORRECTION Y2			

COMPANY	MANALTA
WELL	T93R-33
FIELD	SITE 16
PROVINCE/COUNTY	BRITISH COLUMBIA
COUNTRY/STATE	CANADA

DEPTHS LOG	DEPTHS TRUE	DRIFT ANGLE	DRIFT DIRECTION	COURSE LENGTH	TRUE VERTICAL DEPTH	LATITUDE N/S	DEPARTURE E/W	DOGLEG SEVERITY	VERTICAL SECTION	RECTANGULAR COORDINATES NORTH	RECTANGULAR COORDINATES EAST
FEET	FEET	DEG	DEG	FEET	FEET	FEET	FEET	DEG/100 FT	FEET	FEET	FEET
N/A	N/A	N/A	N/A	N/A	N/A	N/A	N/A	N/A	N/A	N/A	N/A

LOCATION TELKWA
PROVINCE/ST BRITISH COLUMBIA
FIELD SITE #37
WELL T93R-34
COMPANY MANALTA

VERTICAL SECTION DIRECTION

PROVINCE/STATE BRITISH COLUMBIA
COUNTRY CANADA

OTHER SERVICES
CCL

SURVEY MANALTA #829

VERTICALITY ANALYSIS

BPB VERTICALITY ANALYSIS INTERPRETATION NOTES

1. ALL PLOTTED OUTPUT IS AUTOMATICALLY SCALED TO OBTAIN THE BEST VISUAL EFFECT WITHIN THE PHYSICAL PLOTTING LIMITATIONS. THE MAXIMUM SCALES BEING 500/01 (1 METRE) AND 400/01 (1 IMPERIAL) AND THE MINIMUM 1:1.

2. THE ANALYSIS IS DERIVED BY INTERPOLATING FROM SAMPLED DATA DOWN THE BOREHOLE. THE LISTING FIRST DETERMINES THE DEPTH AT THE START OF THE ANALYSIS. THE DEPTH AT THE END OF THE ANALYSIS IS THEN FOUND BY INTERPOLATION ON THE TOTAL DEPTH OF THE ANALYSIS. ALL OTHER VALUES ARE CALCULATED FOR THE LENGTH OF THE BOREHOLE AND THE FINAL BOREHOLE POSITION IS INCLUDED IN THE LISTING.

3. COMPUTED VERTICALITY MAY ONLY BE FULLY SATISFIED IN OPEN SECTIONS OF THE BOREHOLE. HOLE FROM CASING SHOES TO SURFACE MAY BE AFFECTED BY CASING ECCENTRICITY AND ANY READINGS FROM THESE HOLES MUST BE TREATED WITH APPROPRIATE CAUTION. SO THE ANALYSIS WILL GENERALLY BEGIN AT THE END OF THE CASING AND ALL BOREHOLE POSITIONAL INFORMATION WILL RELATE TO THIS DEPTH.

4. UP TO TEN CROSS SECTIONS MAY BE REQUESTED FOR ANY BOREHOLE TO BE DISPLAYED AT ANY SCALE (THE DEFAULT SCALE IS 1500 FT OR 500M) SECTION FOR THE ENTIRE HOLE.

5. BOREHOLE POSITIONAL ERROR IS DERIVED ASSUMING THE FOLLOWING PARAMETERS.

TOTAL ERROR = ±(+/- D) % ASSUMED AZIMUTH ERROR +/- 0.5 DEGREES
MAXIMUM ERROR +/- 0.5 +/- 1/2

6. ERROR ANALYSIS MAY BE CALCULATED AND PLOTTED FROM THE DATA LISTING AS FOLLOWS:

A1 PLOT THE FOUR COORDINATES FROM THE ERROR LISTING (RADIO UPON ZERO AZIMUTH ERROR) ON A TARGET PLOT, A DIVISION AT THE START OF THE ANALYSIS.
B1 JOIN THE FOUR COORDINATES AT THE START OF THE ANALYSIS (DEPTH) BY A LINE WHICH PASSES THROUGH THE INNER AND OUTER POINTS RESPECTIVELY.
C1 REPEAT THE PROCESS FOR THE DEPTH WITH STRAIGHT LINES TO GIVE THE TYPICAL END MAXIMUM BOREHOLE POSITIONAL ERROR.

7. GIVEN BELOW IS A FULL DESCRIPTION OF THE PARAMETERS DISPLAYED ON THE ENDING LISTING:

LOG DEPTH: THE DEPTH RECORDED ON THE FIELD LOGS FOR THE BOREHOLE.
TRUE DEPTH: THE DEPTH RECORDED ON THE FIELD LOGS CORRECTED TO THE HORIZ DEPTH: CORRECTED
FROM THE START OF THE ANALYSIS.
DRIFT ANGLE AND AZIMUTH: THE DEVIATION FROM VERTICAL AND THE DIRECTION FROM TRUE NORTH.
AXIAL COORDINATES: THE COORDINATES NORTH AND EAST FROM THE TARGET ORIGIN.
RADIAL COORDINATES: THE RADIAL DISTANCE AND DIRECTION FROM TARGET ORIGIN.
ERROR COORDINATES: THE POLAR COORDINATES CORRESPONDING TO THE TOTAL AND MAXIMUM TILT ERROR.

N.B. THE REFERENCE POINT FOR ALL BEARING ANGLES ON THIS LISTING IS GIVEN AT THE TOP OF EACH SHEET.

ALL INTERPRETATIONS AND OPINIONS BASED ON INFERENCES FROM ELECTRICAL OR OTHER MEASUREMENTS MADE WE CANNOT AND DO NOT GUARANTEE THE ACCURACY OR CORRECTNESS OF ANY INTERPRETATIONS, AND WE SHALL NOT, EXCEPT IN THE CASE OF GROSS OR WILFUL NEGLIGENCE ON OUR PART, BE LIABLE OR RESPONSIBLE FOR ANY LOSS, COSTS, DAMAGES OR EXPENSES INCURRED OR SUSTAINED BY ANYONE RESULTING FROM ANY INTERPRETATION MADE BY ANY OF OUR OFFICERS, AGENTS OR EMPLOYEES. THESE INTERPRETATIONS ARE ALSO SUBJECT TO OUR GENERAL TERMS AND CONDITIONS AS SET OUT IN OUR CURRENT PRICE SCHEDULE.

T93R-34 VERTICALITY DATA LISTING DATE PROCESSED: 27-SEP-1993

DEPTHS LOG	DEPTHS TRUE	ALL CO-ORDINATES ARE RELATIVE TO TRUE NORTH DRIFT ANGLE TILT	AZIM	AXIAL CO-ORDS NORTH	EAST	RADIAL CO-ORDS BRG	RADIUS	POLAR ERROR CO-ORDINATES (MAXIMUM & TYPICAL) BRG	RADIUS	BRG	RADIUS
0.00	0.00	0.0	0.00	0.00	0.00	0.00	0.00	0.00	0.00	0.00	0.00
0.00	0.00	0.0	0.00	0.00	0.00	0.00	0.00	0.00	0.00	0.00	0.00
1.00	1.00	0.0	0.00	0.00	0.00	0.00	0.00	0.00	0.00	0.00	0.00
2.00	2.00	0.0	0.00	0.00	0.00	0.00	0.00	0.00	0.00	0.00	0.00
3.00	3.00	0.0	0.00	0.00	0.00	0.00	0.00	0.00	0.00	0.00	0.00
4.00	4.00	0.1	0.00	0.00	0.00	0.00	0.00	0.00	0.00	0.00	0.00
5.00	5.00	0.1	0.00	0.00	0.00	0.00	0.00	0.00	0.00	0.00	0.00
6.00	6.00	0.1	0.00	0.00	0.00	0.00	0.00	0.00	0.00	0.00	0.00
7.00	7.00	0.1	0.00	0.00	0.00	0.00	0.00	0.00	0.00	0.00	0.00
8.00	8.00	0.1	0.00	0.00	0.00	0.00	0.00	0.00	0.00	0.00	0.00
9.00	9.00	0.1	0.00	0.00	0.00	0.00	0.00	0.00	0.00	0.00	0.00
10.00	10.00	0.1	0.00	0.00	0.00	0.00	0.00	0.00	0.00	0.00	0.00
11.00	11.00	0.1	0.00	0.00	0.00	0.00	0.00	0.00	0.00	0.00	0.00
12.00	12.00	0.1	0.00	0.00	0.00	0.00	0.00	0.00	0.00	0.00	0.00
13.00	13.00	0.1	0.00	0.00	0.00	0.00	0.00	0.00	0.00	0.00	0.00
14.00	14.00	0.0	0.00	0.00	0.00	0.00	0.00	0.00	0.00	0.00	0.00
15.00	15.00	0.0	0.00	0.00	0.00	0.00	0.00	0.00	0.00	0.00	0.00
16.00	16.00	0.0	0.00	0.00	0.00	0.00	0.00	0.00	0.00	0.00	0.00
17.00	17.00	0.0	0.00	0.00	0.00	0.00	0.00	0.00	0.00	0.00	0.00
18.00	18.00	0.0	0.00	0.00	0.00	0.00	0.00	0.00	0.00	0.00	0.00
19.00	19.00	0.0	0.00	0.00	0.00	0.00	0.00	0.00	0.00	0.00	0.00
20.00	20.00	0.0	0.00	0.00	0.00	0.00	0.00	0.00	0.00	0.00	0.00
21.00	21.00	0.0	0.00	0.00	0.00	0.00	0.00	0.00	0.00	0.00	0.00
22.00	22.00	0.0	0.00	0.00	0.00	0.00	0.00	0.00	0.00	0.00	0.00
23.00	23.00	0.0	0.00	0.00	0.00	0.00	0.00	0.00	0.00	0.00	0.00
24.00	24.00	0.0	0.00	0.00	0.00	0.00	0.00	0.00	0.00	0.00	0.00
25.00	25.00	0.0	0.00	0.00	0.00	0.00	0.00	0.00	0.00	0.00	0.00
26.00	26.00	0.0	0.00	0.00	0.00	0.00	0.00	0.00	0.00	0.00	0.00
27.00	27.00	0.0	0.00	0.00	0.00	0.00	0.00	0.00	0.00	0.00	0.00
28.00	28.00	0.0	0.00	0.00	0.00	0.00	0.00	0.00	0.00	0.00	0.00
29.00	29.00	0.0	0.00	0.00	0.00	0.00	0.00	0.00	0.00	0.00	0.00
30.00	30.00	0.0	0.00	0.00	0.00	0.00	0.00	0.00	0.00	0.00	0.00
31.00	31.00	0.0	0.00	0.00	0.00	0.00	0.00	0.00	0.00	0.00	0.00
32.00	32.00	0.0	0.00	0.00	0.00	0.00	0.00	0.00	0.00	0.00	0.00
33.00	33.00	0.0	0.00	0.00	0.00	0.00	0.00	0.00	0.00	0.00	0.00
34.00	34.00	0.0	0.00	0.00	0.00	0.00	0.00	0.00	0.00	0.00	0.00
35.00	35.00	0.0	0.00	0.00	0.00	0.00	0.00	0.00	0.00	0.00	0.00
36.00	36.00	0.0	0.00	0.00	0.00	0.00	0.00	0.00	0.00	0.00	0.00
37.00	37.00	0.0	0.00	0.00	0.00	0.00	0.00	0.00	0.00	0.00	0.00
38.00	38.00	0.0	0.00	0.00	0.00	0.00	0.00	0.00	0.00	0.00	0.00
39.00	39.00	0.0	0.00	0.00	0.00	0.00	0.00	0.00	0.00	0.00	0.00
40.00	40.00	0.0	0.00	0.00	0.00	0.00	0.00	0.00	0.00	0.00	0.00
41.00	41.00	0.0	0.00	0.00	0.00	0.00	0.00	0.00	0.00	0.00	0.00
42.00	42.00	0.0	0.00	0.00	0.00	0.00	0.00	0.00	0.00	0.00	0.00
43.00	43.00	0.0	0.00	0.00	0.00	0.00	0.00	0.00	0.00	0.00	0.00
44.00	44.00	0.0	0.00	0.00	0.00	0.00	0.00	0.00	0.00	0.00	0.00
45.00	45.00	0.0	0.00	0.00	0.00	0.00	0.00	0.00	0.00	0.00	0.00
46.00	46.00	0.0	0.00	0.00	0.00	0.00	0.00	0.00	0.00	0.00	0.00
47.00	47.00	0.0	0.00	0.00	0.00	0.00	0.00	0.00	0.00	0.00	0.00
48.00	48.00	0.0	0.00	0.00	0.00	0.00	0.00	0.00	0.00	0.00	0.00
49.00	49.00	0.0	0.00	0.00	0.00	0.00	0.00	0.00	0.00	0.00	0.00
50.00	50.00	0.0	0.00	0.00	0.00	0.00	0.00	0.00	0.00	0.00	0.00
51.00	51.00	0.0	0.00	0.00	0.00	0.00	0.00	0.00	0.00	0.00	0.00
52.00	52.00	0.0	0.00	0.00	0.00	0.00	0.00	0.00	0.00	0.00	0.00
53.00	53.00	0.0	0.00	0.00	0.00	0.00	0.00	0.00	0.00	0.00	0.00
54.00	54.00	0.0	0.00	0.00	0.00	0.00	0.00	0.00	0.00	0.00	0.00
55.00	55.00	0.0	0.00	0.00	0.00	0.00	0.00	0.00	0.00	0.00	0.00
56.00	56.00	0.0	0.00	0.00	0.00	0.00	0.00	0.00	0.00	0.00	0.00
57.00	57.00	0.0	0.00	0.00	0.00	0.00	0.00	0.00	0.00	0.00	0.00
58.00	58.00	0.0	0.00	0.00	0.00	0.00	0.00	0.00	0.00	0.00	0.00
59.00	59.00	0.0	0.00	0.00	0.00	0.00	0.00	0.00	0.00	0.00	0.00
60.00	60.00	0.0	0.00	0.00	0.00	0.00	0.00	0.00	0.00	0.00	0.00
61.00	61.00	0.0	0.00	0.00	0.00	0.00	0.00	0.00	0.00	0.00	0.00
62.00	62.00	0.0	0.00	0.00	0.00	0.00	0.00	0.00	0.00	0.00	0.00
63.00	63.00	0.0	0.00	0.00	0.00	0.00	0.00	0.00	0.00	0.00	0.00
64.00	64.00	0.0	0.00	0.00	0.00	0.00	0.00	0.00	0.00	0.00	0.00
65.00	65.00	0.0	0.00	0.00	0.00	0.00	0.00	0.00	0.00	0.00	0.00
66.00	66.00	0.0	0.00	0.00	0.00	0.00	0.00	0.00	0.00	0.00	0.00
67.00	67.00	0.0	0.00	0.00	0.00	0.00	0.00	0.00	0.00	0.00	0.00
68.00	68.00	0.0	0.00	0.00	0.00	0.00	0.00	0.00	0.00	0.00	0.00
69.00	69.00	0.0	0.00	0.00	0.00	0.00	0.00	0.00	0.00	0.00	0.00
70.00	70.00	0.0	0.00	0.00	0.00	0.00	0.00	0.00	0.00	0.00	0.00
71.00	71.00	0.0	0.00	0.00	0.00	0.00	0.00	0.00	0.00	0.00	0.00
72.00	72.00	0.0	0.00	0.00	0.00	0.00	0.00	0.00	0.00	0.00	0.00
73.00	73.00	0.0	0.00	0.00	0.00	0.00	0.00	0.00	0.00	0.00	0.00
74.00	74.00	0.0	0.00	0.00	0.00	0.00	0.00	0.00	0.00	0.00	0.00
75.00	75.00	0.0	0.00	0.00	0.00	0.00	0.00	0.00	0.00	0.00	0.00
76.00	76.00	0.0	0.00	0.00	0.00	0.00	0.00	0.00	0.00	0.00	0.00
77.00	77.00	0.0	0.00	0.00	0.00	0.00	0.00	0.00	0.00	0.00	0.00
78.00	78.00	0.0	0.00	0.00	0.00	0.00	0.00	0.00	0.00	0.00	0.00
79.00	79.00	0.0	0.00	0.00	0.00	0.00	0.00	0.00	0.00	0.00	0.00
80.00	80.00	0.0	0.00	0.00	0.00	0.00	0.00	0.00	0.00	0.00	0.00
81.00	81.00	0.0	0.00	0.00	0.00	0.00	0.00	0.00	0.00	0.00	0.00
82.00	82.00	0.0	0.00	0.00	0.00	0.00	0.00	0.00	0.00	0.00	0.00
83.00	83.00	0.0	0.00	0.00	0.00	0.00	0.00	0.00	0.00	0.00	0.00
84.00	84.00	0.0	0.00	0.00	0.00	0.00	0.00	0.00	0.00	0.00	0.00
85.00	85.00	0.0	0.00	0.00	0.00	0.00	0.00	0.00	0.00	0.00	0.00
86.00	86.00	0.0	0.00	0.00	0.00	0.00	0.00	0.00	0.00	0.00	0.00
87.00	87.00	0.0	0.00	0.00	0.00	0.00	0.00	0.00	0.00	0.00	0.00
88.00	88.00	0.0	0.00	0.00	0.00	0.00	0.00	0.00	0.00	0.00	0.00
89.00	89.00	0.0	0.00	0.00	0.00	0.00	0.00	0.00	0.00	0.00	0.00
90.00	90.00	0.0	0.00	0.00	0.00	0.00	0.00	0.00	0.00	0.00	0.00
91.00	91.00	0.0	0.00	0.00	0.00	0.00	0.00	0.00	0.00	0.00	0.00
92.00	92.00	0.0	0.00	0.00	0.00	0.00	0.00	0.00	0.00	0.00	0.00
93.00	93.00	0.0	0.00	0.00	0.00	0.00	0.00	0.00	0.00	0.00	0.00
94.00	94.00	0.0	0.00	0.00	0.00	0.00	0.00	0.00	0.00	0.00	0.00
95.00	95.00	0.0	0.00	0.00	0.00	0.00	0.00	0.00	0.00	0.00	0.00
96.00	96.00	0.0	0.00	0.00	0.00	0.00	0.00	0.00	0.00	0.00	0.00
97.00	97.00	0.0	0.00	0.00	0.00	0.00	0.00	0.00	0.00	0.00	0.00
98.00	98.00	0.0	0.00	0.00	0.00	0.00	0.00	0.00	0.00	0.00	0.00
99.00	99.00	0.0	0.00	0.00	0.00	0.00	0.00	0.00	0.00	0.00	0.00
100.00	100.00	0.0	0.00	0.00	0.00	0.00	0.00	0.00	0.00	0.00	0.00
101.00	101.00	0.0	0.00	0.00	0.00	0.00	0.00	0.00	0.00	0.00	0.00
102.00	102.00	0.0	0.00	0.00	0.00	0.00	0.00	0.00	0.00	0.00	0.00
103.00	103.00	0.0	0.00	0.00	0.00	0.00	0.00	0.00	0.00	0.00	0.00
104.00	104.00	0.0	0.00	0.00	0.00	0.00	0.00	0.00	0.00	0.00	0.00
105.00	105.00	0.0	0.00	0.00	0.00	0.00	0.00	0.00	0.00	0.00	0.00
106.00	106.00	0.0	0.00	0.00	0.00	0.00	0.00	0.00	0.00	0.00	0.00
107.00	107.00	0.0	0.00	0.00	0.00	0.00	0.00	0.00	0.00	0.00	0.00
108.00	108.00	0.0	0.00	0.00	0.00	0.00	0.00	0.00	0.00	0.00	0.00
109.00	109.00	0.0	0.00	0.00	0.00	0.00	0.00	0.00	0.00	0.00	0.00
110.00	110.00	0.0	0.00	0.00	0.00	0.00	0.00	0.00	0.00	0.00	0.00
111.00	111.00	0.0	0.00	0.00	0.00	0.00	0.00	0.00	0.00	0.00	0.00
112.00	112.00	0.0	0.00	0.00	0.00	0.00	0.00	0.00	0.00	0.00	0.00
113.00	113.00	0.0	0.00	0.00	0.00	0.00	0.00	0.00	0.00	0.00	0.00
114.00	114.00	0.0	0.00	0.00	0.00	0.00	0.00	0.00	0.00	0.00	0.00
115.00	115.00	0.0	0.00	0.00	0.00	0.00	0.00	0.00	0.00	0.00	0.00
116.00	116.00	0.0	0.00	0.00	0.00	0.00	0.00	0.00	0.00	0.00	0.00
117.00	117.00	0.0	0.00	0.00	0.00	0.00	0.00	0.00	0.00	0.00	0.00
118.00	118.00	0.0	0.00	0.00	0.00	0.00	0.00	0.00	0.00	0.00	0.00
119.00	119.00	0.0	0.00	0.00	0.00	0.00	0.00	0.00	0.00	0.00	0.00
120.00	120.00	0.0	0.00	0.00	0.00	0.00	0.00	0.00	0.00	0.00	0.00
121.00	121.00	0.0	0.00	0.00	0.00	0.00	0.00	0.00	0.00	0.00	0.00
122.00	122.00	0.0	0.00	0.00	0.00	0.00	0.00	0.00	0.00	0.00	0.00
123.00	123.00	0.0	0.00	0.00	0.00	0.00	0.00	0.00	0.00	0.00	0.00
124.00	124.00	0.0	0.00	0.00	0.00	0.00	0.00	0.00	0.00	0.00	0.00
125.00	125.00	0.0	0.00	0.00	0.00	0.00	0.00	0.00	0.00	0.00	0.00
126.00	126.00	0.0	0.00	0.00	0.00	0.00	0.00	0.00	0.00	0.00	0.00
127.00	127.00	0.0	0.00	0.00	0.00	0.00	0.00	0.00	0.00	0.00	0.00
128.00	128.00	0.0	0.00	0.00	0.00	0.00	0.00	0.00	0.00	0.00	0.00
129.00	129.00	0.0	0.00	0.00	0.00	0.00	0.00	0.00	0.00	0.00	0.00
130.00	130.00	0.0	0.00	0.00	0.00	0.00	0.00	0.00	0.00	0.00	0.00
131.00	131.00	0.0	0.00	0.00	0.00	0.00	0.00	0.00	0.00	0.00	0.00
132.00	132.00	0.0	0.00	0.00	0.00	0.00	0.00	0.00	0.00	0.00	0.00
133.00	133.00	0.0	0.00	0.00	0.00	0.00	0.00	0.00	0.00	0.00	0.00
134.00	134.00	0.0	0.00	0.00	0.00	0.00	0.00	0.00	0.00	0.00	0.00
135.00	135.00	0.0	0.00	0.00	0.00	0.00	0.00	0.00	0.00	0.00	0.00
136.00	136.00	0.0	0.00	0.00	0.00	0.00	0.00	0.00	0.00	0.00	0.00
137.00	137.00	0.0	0.00	0.00	0.00	0.00	0.00	0.00	0.00	0.00	0.00
138.00	138.00	0.0	0.00	0.00	0.00	0.00	0.00	0.00	0.00	0.00	0.00
139.00	139.00	0.0	0.00	0.00	0.00	0.00	0.00	0.00	0.00	0.00	0.00
140.00	140.00	0.0	0.00	0.00	0.00	0.00	0.00	0.00	0.00	0.00	0.00
141.00	141.00	0.0	0.00	0.00	0.00	0.00	0.00	0.00	0.00	0.00	0.00
142.00	142.00	0.0	0.00	0.00	0.00	0.00	0.00	0.00	0.00	0.00	0.00
143.00	143.00	0.0	0.00	0.00	0.00	0.00	0.00	0.00	0.00	0.00	0.00
144.00	144.00	0.0	0.00	0.00	0.00	0.00	0.00	0.00	0.00	0.00	0.00
145.00	145.00	0.0	0.00	0.00	0.00	0.00	0.00	0.00	0.00	0.00	0.00
146.00	146.00	0.0	0.00	0.00	0.00	0.00	0.00	0.00	0.00	0.00	0.00
147.00	147.00	0.0	0.00	0.00	0.00	0.00	0.00	0.00	0.00	0.00	0.00
148.00	148.00	0.0	0.00	0.00	0.00	0.00	0.00	0.00	0.00	0.00	0.00
149.00	149.00	0.0	0.00	0.00	0.00	0.00	0.00	0.00	0.00	0.00	0.00
150.00	150.00	0.0	0.00	0.00	0.00	0.00	0.00	0.00	0.00	0.00	0.00
151.00	151.00	0.0	0.00	0.00	0.00	0.00	0.00	0.00	0.00	0.00	0.00
152.00	152.00	0.0	0.00	0.00	0.00	0.00	0.00	0.00	0.00	0.00	0.00
153.00	153.00	0.0	0.00	0.00	0.00	0.00	0.00	0.00	0.00	0.00	0.00
154.00	154.00	0.0	0.00	0.00	0.00	0.00	0.00	0.00	0.00	0.00	0.00
155.00	155.00	0.0	0.00	0.00	0.00	0.00	0.00	0.00	0.00	0.00	0.00
156.00	156.00	0.0	0.00	0.00	0.00	0.00	0.00	0.00	0.00	0.00	0.00
157.00	157.00	0.0	0.00	0.00	0.00	0.00	0.00	0.00	0.00	0.00	0.00
158.00	158.00	0.0	0.00	0.00	0.00	0.00	0.00	0.00	0.00	0.00	0.00
159.00	159.00	0.0	0.00	0.00	0.00	0.00	0.00	0.00	0.00	0.00	0.00
160.00	160.00	0.0	0.00	0.00	0.00	0.00	0.00	0.00	0.00	0.00	0.00
161.00	161.00	0.0	0.00	0.00	0.00	0.00	0.00	0.00	0.00	0.00	0.00
162.00	162.00	0.0	0.00	0.00	0.00	0.00	0.00	0.00	0.00	0.00	0.00
163.00	163.00	0.0	0.00	0.00	0.00	0.00	0.00	0.00	0.00	0.00	0.00
164.00	164.00	0.0	0.00	0.00	0.00	0.00	0.00	0.00	0.00	0.00	0.00

CROSS SECTION

ALL FIGURES IN LOG DEPTH MS
TARGET DEPTH 7.60
LAST PLOTTED DEPTH 164.00
LAST DEPTH ANALYZED 164.00
PLOT SCALE 1:500
LAST DEPTH MARKER AT 7.50

PLOT WITH RESPECT TO TRUE NORTH
SCALE 1001:1
DECLINATION 26.5 DEG.



BOREHOLE POSITIONAL ERROR
THE 1:0 TRUE HORIZONTAL DEPTH ERROR IS 0.00 FEET
THE 1:0 TRUE VERTICAL DEPTH ERROR IS 0.00 FEET

FINAL BOREHOLE POSITION
THE LAST PLOTTED DEPTH IS 7.50 FEET AT AN ANGLE OF 0.0 DEGREES FROM TRUE NORTH

VERTICAL SECTIONS

(TRUE DEPTH VS DISPLACEMENT)

N-S SECTION

VERTICAL SCALE 1000:1
HORIZONTAL SCALE 200:1

MARKERS ANNOTATED AS ABOVE



E-W SECTION

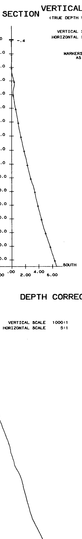

DEPTH CORRECTION ANALYSIS

DEPTHS LOG	DEPTHS TRUE	DEPTHS LOG	DEPTHS TRUE	DEPTHS LOG	DEPTHS TRUE
0.00	0.00	0.00	0.00	0.00	0.00
0.00	0.00	0.00	0.00	0.00	0.

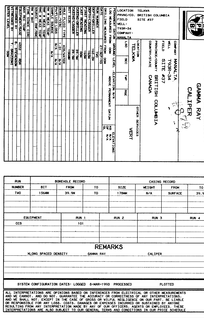

RUN	BOREHOLE RECORD			CASING RECORD		
NUMBER	BIT SIZE	FROM	TO	SIZE	WEIGHT	FROM	TO
1ST	175MM	0M	3M	178MM	N/A	SURFACE	0? M

TREATMENT	RUN 1	RUN 2	RUN 3	RUN 4
NON	NON			

REMARKS

ALONG SPACED DENSITY — GAMMA RAY — CALIPER

SYSTEM CHARACTERIZATION DATUM: LOGGED 0 MAIN LOG PROCEDURES — PLOTTED

ALL INTERPRETATIONS ARE OPINIONS BASED ON INFERENCES FROM ELECTRICAL OR OTHER MEASUREMENTS AND WE CANNOT, AND DO NOT GUARANTEE THE ACCURACY OR CORRECTNESS OF ANY INTERPRETATION AND WE SHALL NOT, EXCEPT IN THE CASE OF GROSS OR WILLFUL NEGLIGENCE ON OUR PART, BE LIABLE OR RESPONSIBLE FOR ANY LOSS, COSTS, DAMAGES OR EXPENSES INCURRED OR SUSTAINED BY ANYONE RESULTING FROM ANY INTERPRETATION MADE BY ANY OF OUR OFFICERS, AGENTS OR EMPLOYEES. THESE INTERPRETATIONS ARE ALSO SUBJECT TO OUR GENERAL TERMS AND CONDITIONS AS SET OUT IN OUR CURRENT PRICE SCHEDULE.

MAIN LOG

DEPTH BASED DATA = MAXIMAN SAMPLING INCREMENT 100K — RECORDED ON 27-SEP-1990 AT 14:55
FILENAME: SIGMAIN.CDS — RUN 01 MAIN LOG — PLOTTED ON 27-SEP-1990 AT 17:41

BIT SIZE MILLIMETRES 0 — 350

CALIPER FROM DENSITY MILLIMETRES 0 — 350

TENSION MARKS AT 500 LBS

GAMMA FROM DENSITY TOOL API 0 — 150 — HOLE SIZE 100:1 — 200 — 300

DENSITY LONG SPACED GM/CC 1.95 — 2.95

DEPTH IN METRES SCALE 100:1

0 5 10 15 20 25 30 35 40 45 50 55 60 65 70 75 80 85 90 95 100 105 110 115 120 125 130 135 140 145 150 155 160

BIT SIZE MILLIMETRES 0 — 350

CALIPER FROM DENSITY MILLIMETRES 0 — 350

TENSION MARKS AT 500 LBS

GAMMA FROM DENSITY TOOL API 0 — 150 — HOLE SIZE 100:1 — 200 — 300

DENSITY LONG SPACED GM/CC 1.95 — 2.95

DEPTH BASED DATA = MAXIMAN SAMPLING INCREMENT 100K — RECORDED ON 27-SEP-1990 AT 14:55
FILENAME: SIGMAIN.CDS — RUN 01 MAIN LOG — PLOTTED ON 27-SEP-1990 AT 17:41

MAIN LOG

LOGGING/CALIBRATION CONSTANTS

CONSTANTS LAST EDITED: 27-SEP-1990 AT 14:55

LOGGING CONSTANTS

SONDE TYPE (SDS-DCS-SDT)	010	SONDE MODE (NET/SPC/STD)	STD
HOLE WEIGHT	1.00	STRUT CENTRIZERS	0.00
BOREHOLE VOLUME DIAMETER	127.00	WATER LEVEL	0.00
CASING VOLUME DIAMETER	0.00	CASING DENSITY	0.00
CALIPER (METRIC/NO-UNIT)	WILLIAMS	DENSITY OF MUD FILTRATE	1.00
SAND POINT SNS	1.00	SNS POINT TWO	0.00
SAND POINT SPACING	0.00	SNS POINT TWO	0.00
DENSITY SCALAR	1	SNS SCALAR	1.45
BIT DEPTH & WATER LEVEL (FT/M)	METRES	CALIPER SOURCE FOR PROCESSING	CAL
BIT SIZE 1	175.00	BIT DEPTH 1	0.00
BIT SIZE 2	178.00	BIT DEPTH 2	99.50
BIT SIZE 3	.00	BIT DEPTH 3	1165.00
BIT SIZE 4	.00	BIT DEPTH 4	.00
BIT SIZE 5	.00	BIT DEPTH 5	.00

CALIBRATION CONSTANTS

GAMMA CALIBRATION VALUE 1	510.00	GAMMA COUNT RATE 1	3670.00
GAMMA CALIBRATION VALUE 2	20000.00	GAMMA COUNT RATE 2	20000.00
GAMMA CALIBRATION VALUE 3	.00	GAMMA COUNT RATE 3	.00
CALIPER RING SIZE 1	177.80	CALIPER COUNT FOR RING 1	1210.00
CALIPER RING SIZE 2	76.20	CALIPER COUNT FOR RING 2	445.00
CALIPER RING SIZE 3	101.60	CALIPER COUNT FOR RING 3	550.00
CALIPER RING SIZE 4	.00	CALIPER COUNT FOR RING 4	.00
CALIPER RING SIZE 5	152.40	CALIPER COUNT FOR RING 5	649.00
CALIPER RING SIZE 6	203.20	CALIPER COUNT FOR RING 6	764.00
CALIPER RING SIZE 7	.00	CALIPER COUNT FOR RING 7	.00
CALIPER HOLE CORRECTION 1	1.00	DPI HOLE CORRECTION 1#	1.00
DPI HOLE CORRECTION 1#	1.00	DPI HOLE CORRECTION #2	1.00

COMPANY	MANALTA
WELL	T93R-34
FIELD	SITE #37
PROVINCE/COUNTY	BRITISH COLUMBIA
COUNTRY/STATE	CANADA

| | | |

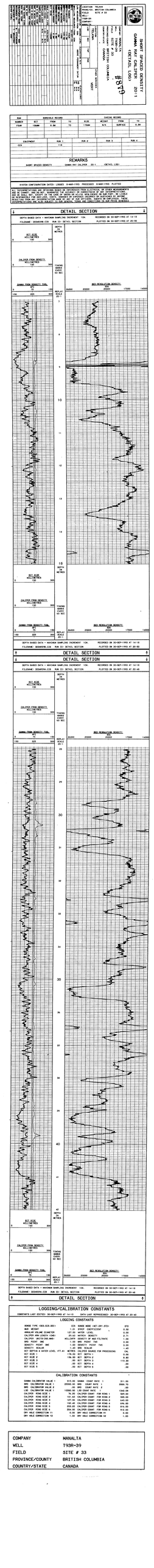
LOCATION: TOLIMA
PROVINCE: BRITISH COLUMBIA
SITE # 33
T93R-39
SHORT SPACED DENSITY 2C/1
SHORT SPACED DENSITY 2C/1
GAMMA RAY/CALIPER LOG(S)
DENSITY-NEUTRAL
DENSITY
DENSITY-NEUTRAL
DENSITY
DENSITY-NEUTRAL
DENSITY

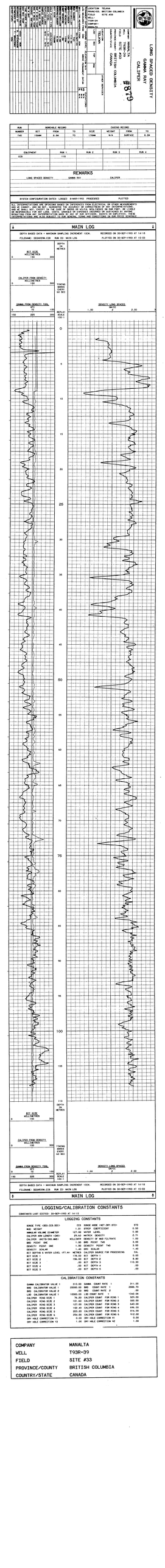

RUN	BOREHOLE RECORD BIT	FROM	TO	CASING RECORD SIZE	WEIGHT	FROM	TO
TWO	155MM	6.0M	70.0M	115MM	N/A	SURFACE	6.0M

EQUIPMENT	RUN 1	RUN 2	RUN 3	RUN 4
GCS	118			

REMARKS

LONG SPACED DENSITY — GAMMA RAY — CALIPER

BISTEM CONFIGURATION DATES: LOGGED: 9-MAY-1993 PROCESSED — PLOTTED

THE INTERPRETATIONS ARE OPINIONS BASED ON INFERENCES FROM ELECTRICAL OR OTHER MEASUREMENTS AND WE CANNOT, AND DO NOT, GUARANTEE THE ACCURACY OR CORRECTNESS OF ANY INTERPRETATIONS, AND WE SHALL NOT, EXCEPT IN THE CASE OF GROSS OR WILLFUL NEGLIGENCE ON OUR PART, BE LIABLE OR RESPONSIBLE FOR ANY LOSS, COSTS, DAMAGES OR EXPENSES INCURRED OR SUSTAINED BY ANYONE RESULTING FROM ANY INTERPRETATION MADE BY ANY OF OUR OFFICERS, AGENTS OR EMPLOYEES. THESE INTERPRETATIONS ARE ALSO SUBJECT TO OUR GENERAL TERMS AND CONDITIONS AS SET OUT IN OUR CURRENT PRICE SCHEDULE.

MAIN LOG

DEPTH BASED DATA + MAXIMUM SAMPLING INCREMENT 100K — RECORDED ON 30-SEP-1993 AT 14:18
FILENAME: SSDANOM.CDR RUN 2D: MAIN LOG — PLOTTED ON 30-SEP-1993 AT 15:03

BIT SIZE IN MILLIMETRES 0 100 300

CALIPER FROM DENSITY IN MILLIMETRES 0 100 300

TENSION WORKS RATIO NO SEC

GAMMA FROM DENSITY TOOL 0 75 150 — REPLAY SCALE 100:1

DEPTH IN METRES 0 5 10 15 20 25 30 35 40 45 50 55 60 65 70 75 80 85 90 95 100 105 110

DENSITY LONG SPACED GM/CC 1.30 2 2.50

BIT SIZE IN MILLIMETRES 0 100 300

CALIPER FROM DENSITY IN MILLIMETRES 0 100 300

TENSION WORKS RATIO NO SEC

GAMMA FROM DENSITY TOOL 0 75 150 — REPLAY SCALE 100:1

DENSITY LONG SPACED GM/CC 1.30 2 2.50

DEPTH BASED DATA + MAXIMUM SAMPLING INCREMENT 100K — RECORDED ON 30-SEP-1993 AT 14:18
FILENAME: SSDANOM.CDR RUN 2D: MAIN LOG — PLOTTED ON 30-SEP-1993 AT 15:03

MAIN LOG

LOGGING/CALIBRATION CONSTANTS

CONSTANTS LAST EDITED: 30-SEP-1993 AT 14:15

LOGGING CONSTANTS

RANGE TYPE (000-025-001)	GCS	RANGE MODE (NET/IMP/STD)	STD
BIT SIZE	12.00	STICK CORRECTION?	0.00
BOREHOLE VOLUME DIAMETER	127.00	WATER LEVEL	0.00
CALIPER ARM LENGTH (INCH)	29.60	MATRIX DENSITY	2.71
CALIPER UNITS(MM/INCH)	MILLIMETR	DENSITY OF MUD FILTRATE	1.00
MUD POINT ONE	1.00	MUD POINT TWO	2.00
DENSITY POINT ONE	1.00	DENSITY POINT TWO	2.00
MUD SALINITY	0.00	MUD SCALAR	+.00
BIT DEPTHS & WATER LEVEL UT: MC	METRES	CALIPER SOURCE FOR PROCESSING	CAL
BIT SIZE 1	178.00	BIT DEPTH 1	0.00
BIT SIZE 2	156.00	BIT DEPTH 2	70.00
BIT SIZE 3	.00	BIT DEPTH 3	115.50
BIT SIZE 4	.00	BIT DEPTH 4	.00
BIT SIZE 5	.00	BIT DEPTH 5	.00

CALIBRATION CONSTANTS

GAMMA CALIBRATOR VALUE 1	310.00	GAMMA COUNT RATE 1	311.55
MID CALIBRATOR VALUE 1	23000.00	MID COUNT RATE 1	2886.70
MID CALIBRATOR VALUE 2	.00	MID COUNT RATE 2	.00
LSD CALIBRATOR VALUE 1	15000.00	LSD COUNT RATE 1	1342.08
CALIPER RING SIZE 1	76.20	CALIPER COUNT FOR RING 1	529.00
CALIPER RING SIZE 2	101.60	CALIPER COUNT FOR RING 2	645.00
CALIPER RING SIZE 3	127.00	CALIPER COUNT FOR RING 3	645.00
CALIPER RING SIZE 4	152.40	CALIPER COUNT FOR RING 4	696.00
CALIPER RING SIZE 5	203.20	CALIPER COUNT FOR RING 5	816.00
CALIPER RING SIZE 6	254.00	CALIPER COUNT FOR RING 6	912.00
UNI HOLE CORRECTION 1	1.00	UNI HOLE CORRECTION 2	1.00
UNI HOLE CORRECTION 12	1.00	UNI HOLE CORRECTION 14	1.00

COMPANY	MANALTA
WELL	T93R-39
FIELD	SITE #33
PROVINCE/COUNTY	BRITISH COLUMBIA
COUNTRY/STATE	CANADA

VERTICAL ANALYSIS #879

LOCATION	TEL/WA
PROVINCE/CO.	BRITISH COLUMBIA
FIELD	SITE #33
WELL	T93R-39
COMPANY	MANALTA

COMPANY	MANALTA
WELL	T93R-39
FIELD	SITE #33
PROVINCE/COUNTY	BRITISH COLUMBIA
COUNTRY/STATE	CANADA

LOG MEASURED FROM: KB / GL / OTHER

ABOVE PERMANENT DATUM: ELEVATION / DRILLING DEPTH / LOGGING DEPTH

SECTION / TWP / RGE

OTHER SERVICES: CCL

ELEVATIONS: KB / DF / GL

BPB VERTICALITY ANALYSIS INTERPRETATION NOTES

1. ALL PLOTTED OUTPUT IS AUTOMATICALLY SCALED TO OBTAIN THE BEST VISUAL EFFECT WITHIN THE PHYSICAL SPACE AVAILABLE. THE MAXIMUM VALUES BEING 5000'=1 (METRICS) AND 4000'=1 (IMPERIAL) AND THE MINIMUM 1:1.

2. THE ANALYSIS IS DERIVED BY INTEGRATING 10CM, SAMPLED DATA DOWN THE BOREHOLE. THE LISTING RUNS (SEE WELL CONTAIN A MAXIMUM OF 2000 POINTS (A MAXIMUM OF 200 METRES OR 600 FEET). IF THE BOREHOLE IS DEEPER THAN THIS, THE LISTING WILL BE AUTOMATICALLY SCALED TO COVER THE ENTIRE RANGE OF THE BOREHOLE AND THE FINAL BOREHOLE POSITION IS ENCLOSED IN THE LISTING.

3. COMPUTED VERTICALITY MAY ONLY BE FULLY DERIVED IN OPEN SECTIONS OF THE BOREHOLE. AWAY FROM THE INFLUENCE OF ANY UNUSUAL MAGNETIC EFFECTS AS THE AZIMUTH CALCULATIONS ARE DERIVED FROM THREE SOLID STATE MAGNETOMETERS. SO THE ANALYSIS WILL GENERALLY BEGIN AT THE END OF THE CASING AND ALL BOREHOLE POSITIONAL INFORMATION WILL RELATE TO THIS DEPTH.

4. UP TO TEN CROSS SECTIONS MAY BE REQUESTED FOR ANY BOREHOLE TO BE DISPLAYED AT ANY SCALE +THE DEFAULT SCALE IS THAT OF THE CROSS-SECTION FOR THE ENTIRE HOLE+.

5. BOREHOLE POSITIONAL ERROR IS DERIVED ASSUMING THE FOLLOWING PARAMETERS.

	TILT(DEGREES) AZIMUTH(DEGREES)
TYPICAL ERROR	+/- 0.1 +/- 0.5
MAXIMUM ERROR	+/- 0.2 +/- 1.0

6. ERROR ANALYSIS MAY BE CALCULATED AND PLOTTED FROM THE DATA LISTING AS FOLLOWS:

AT PLOT THE TRUE COORDINATES FROM THE ERROR LISTING (BASED UPON ZERO AZIMUTH ERROR) ON A SUITABLE SCALE. THIS WILL BE THE TRUE PATH OF THE BOREHOLE.
BY DESCRIBING ARCS OF +/- 1Q DEGREES (+/- 1% ACCURACY) CENTRE AT THE ORIGIN) THROUGH THE INNER AND OUTER POINTS RESPECTIVELY.
CONNECT THE ARCS TO FORM A RIBBON WITH STRAIGHT LINES TO GIVE THE TYPICAL AND MAXIMUM BOREHOLE POSITIONAL ERROR.

7. GIVEN BELOW IS A FULL DESCRIPTION OF THE PARAMETERS DISPLAYED ON THE ENSUING LISTING:

LOG DEPTH	THE DEPTH RECORDED ON THE FIELD LOGS FOR THE BOREHOLE.
TRUE DEPTH	THE TRUE VERTICAL DEPTH CORRESPONDING TO THE ABOVE DEPTH. CORRECTED FOR BOREHOLE DEVIATION.
HOLE TILT AND AZIMUTH	THE SAMPLED BOREHOLE ORIENTATION.
LOCAL COORDINATES	THE COORDINATES NORTH AND EAST FROM THE TARGET ORIGIN.
POLAR COORDINATES	THE POLAR OR RADIAL COORDINATES OF THE BOREHOLE.
ERROR COORDINATES	THE ERROR COORDINATES CORRESPONDING TO THE TYPICAL AND MAXIMUM TILT ERRORS.

N.B. THE REFERENCE POINT FOR ALL BEARING ANGLES ON THIS LISTING IS GIVEN AT THE TOP OF EACH SHEET.

ALL INTERMEDIATES ARE OPINIONS BASED ON INFERENCES FROM ELECTRICAL OR OTHER MEASUREMENTS AND WE CANNOT, AND DO NOT, GUARANTEE THE ACCURACY OR CORRECTNESS OF ANY INTERPRETATIONS, AND WE SHALL NOT, EXCEPT IN THE CASE OF GROSS OR WILFUL NEGLIGENCE ON OUR PART, BE LIABLE OR RESPONSIBLE FOR ANY LOSS, COSTS, DAMAGES OR EXPENSES INCURRED OR SUSTAINED BY ANYONE RESULTING FROM ANY INTERPRETATION MADE BY ANY OF OUR OFFICERS, AGENTS OR EMPLOYEES. THESE INTERPRETATIONS ARE ALWAYS SUBJECT TO OUR GENERAL TERMS AND CONDITIONS AS SET OUT IN OUR CURRENT PRICE SCHEDULE.

T93R-39

VERTICALITY DATA LISTING — DATE PROCESSED: 30-SEP-1993

ALL CO-ORDINATES ARE WITH REFERENCE TO TRUE NORTH — DATE LOGGED: 30-SEP-1993

DEPTHS LOG	DEPTHS TRUE	BOREHOLE TILT	AXIAL CO-ORDS NORTH	AXIAL CO-ORDS EAST	POLAR ERROR CO-ORDINATES FROM A TYPICAL/MAXIMUM TILT ERROR BRG	RADIUS	BRG	RADIUS
1.00	1.00	1.0 319	0.02	-0.00 15	0.02 14	0.02 15	0.02 14	0.02 15
2.00	2.00	0.9 248	0.02	-0.01 333	0.02 330	0.02 332	0.02 330	0.02 332
3.00	3.00	0.9 272	0.01	-0.02 299	0.03 297	0.03 303	0.02 296	0.03 301
4.00	4.00	0.9 277	0.01	-0.03 284	0.03 282	0.03 288	0.03 281	0.03 286
5.00	5.00	0.9 277	0.01	-0.05 285	0.05 283	0.05 289	0.04 282	0.05 288
6.00	6.00	0.4 51	0.02	-0.06 287	0.06 287	0.07 288	0.06 287	0.07 288
7.00	7.00	0.4 51	0.02	-0.06 291	0.06 291	0.07 292	0.06 291	0.07 292
8.00	8.00	0.7 350	0.01	-0.07 291	0.07 291	0.08 292	0.07 291	0.08 292
9.00	9.00	1.4 358	0.01	-0.07 280	0.07 279	0.08 280	0.06 279	0.08 280
10.00	10.00	1.4 358	0.01	-0.07 280	0.07 279	0.08 280	0.06 279	0.08 280
11.00	11.00	1.4 358	0.01	-0.07 280	0.07 279	0.08 280	0.06 279	0.08 280
12.00	12.00	1.2 293	0.04	-0.12 268	0.12 268	0.13 268	0.12 268	0.13 268
13.00	13.00	1.2 293	0.04	-0.12 268	0.12 268	0.13 268	0.12 268	0.13 268
14.00	14.00	0.9 279	0.05	-0.14 267	0.14 267	0.15 267	0.14 267	0.15 267
15.00	15.00	0.8 279	0.05	-0.16 267	0.16 267	0.17 267	0.16 267	0.17 267
16.00	16.00	0.8 279	0.05	-0.17 267	0.17 267	0.18 267	0.17 267	0.18 267
17.00	17.00	0.8 245	0.06	-0.19 264	0.19 264	0.19 264	0.18 264	0.21 264
18.00	18.00	0.8 245	0.06	-0.19 264	0.19 264	0.19 264	0.18 264	0.21 264
19.00	19.00	0.7 82	0.06	-0.19 283	0.19 283	0.19 283	0.18 283	0.20 283
20.00	20.00	0.6 50	0.05	-0.19 284	0.19 284	0.19 284	0.18 284	0.21 284
21.00	21.00	0.6 50	0.05	-0.19 284	0.19 284	0.19 284	0.18 284	0.21 284
22.00	22.00	0.6 56	0.06	-0.19 284	0.19 284	0.19 284	0.18 284	0.21 284
23.00	23.00	0.5 344	0.08	-0.18 293	0.19 294	0.24 292	0.15 293	0.21 292
24.00	24.00	0.4 344	0.08	-0.18 293	0.19 294	0.24 292	0.15 293	0.21 292
25.00	25.00	0.4 312	0.09	-0.19 293	0.19 294	0.24 292	0.15 293	0.21 292
26.00	26.00	0.4 280	0.10	-0.20 297	0.23 298	0.28 296	0.17 298	0.25 297
27.00	27.00	0.4 280	0.10	-0.20 297	0.23 298	0.28 296	0.17 298	0.25 297
28.00	28.00	0.4 280	0.10	-0.20 297	0.23 298	0.28 296	0.17 298	0.25 297
29.00	29.00	0.5 68	0.11	-0.20 298	0.23 298	0.28 297	0.18 298	0.26 297
30.00	30.00	0.7 45	0.11	-0.20 298	0.23 298	0.28 297	0.18 298	0.26 297
31.00	31.00	1.3 24	0.12	-0.19 304	0.22 304	0.27 302	0.17 304	0.25 303
32.00	32.00	1.3 24	0.12	-0.19 304	0.22 304	0.27 302	0.17 304	0.25 303
33.00	33.00	1.3 24	0.12	-0.19 313	0.23 313	0.28 312	0.17 313	0.26 312
34.00	34.00	0.8 354	0.17	-0.16 316	0.24 317	0.30 315	0.15 317	0.27 316
35.00	35.00	0.7 22	0.17	-0.15 316	0.24 317	0.30 315	0.15 317	0.27 316
36.00	36.00	0.7 22	0.17	-0.15 323	0.24 323	0.30 322	0.15 323	0.27 322
37.00	37.00	1.1 8	0.22	-0.15 325	0.27 325	0.33 325	0.17 325	0.30 325
38.00	38.00	1.1 8	0.22	-0.15 325	0.27 325	0.33 325	0.17 325	0.30 325
39.00	39.00	1.1 8	0.22	-0.15 325	0.27 325	0.33 325	0.17 325	0.30 325
40.00	40.00	1.4 79	0.23	-0.15 337	0.28 336	0.31 337	0.19 336	0.28 337
41.00	41.00	1.4 79	0.23	-0.15 337	0.28 336	0.31 337	0.19 336	0.28 337
42.00	42.00	1.4 114	0.24	-0.16 341	0.29 341	0.32 341	0.19 341	0.29 341
43.00	42.99	1.9 56	0.27	-0.01 331	0.27 306	0.33 2	0.21 357	0.32 340
44.00	43.99	2.2 102	0.33	0.15 34	0.36 21	0.42 49	0.29 23	0.41 35
45.00	44.99	2.2 102	0.33	0.15 34	0.36 21	0.42 49	0.29 23	0.41 35
46.00	45.99	1.8 63	0.33	0.06 10	0.34 7	0.40 14	0.27 9	0.37 12
47.00	46.99	1.8 63	0.33	0.06 10	0.34 7	0.40 14	0.27 9	0.37 12
48.00	47.99	1.8 63	0.33	0.06 10	0.34 7	0.40 14	0.27 9	0.37 12
49.00	48.99	2.2 102	0.33	0.15 34	0.36 21	0.42 49	0.29 23	0.41 35
50.00	49.99	2.2 102	0.33	0.15 34	0.36 21	0.42 49	0.29 23	0.41 35
51.00	50.99	3.0 80	0.33	0.25 38	0.42 34	0.48 43	0.36 36	0.48 41
52.00	51.99	3.0 80	0.33	0.25 38	0.42 34	0.48 43	0.36 36	0.48 41
53.00	52.98	4.0 74	0.34	0.36 41	0.50 40	0.57 46	0.44 39	0.57 45
54.00	53.98	3.7 78	0.36	0.46 44	0.52 42	0.60 48	0.50 42	0.64 48
55.00	54.98	3.7 78	0.36	0.46 44	0.52 42	0.60 48	0.50 42	0.64 48
56.00	55.98	3.7 78	0.36	0.46 44	0.52 42	0.60 48	0.50 42	0.64 48
57.00	56.98	2.8 92	0.43	0.59 54	0.73 51	0.83 57	0.63 52	0.76 55
58.00	57.98	2.8 92	0.43	0.59 54	0.73 51	0.83 57	0.63 52	0.76 55
59.00	58.98	2.5 98	0.43	0.70 58	0.83 56	0.94 61	0.76 57	0.85 60
60.00	59.98	2.3 99	0.43	0.78 58	0.89 56	0.99 61	0.82 57	0.92 60
61.00	60.98	2.3 99	0.43	0.78 58	0.89 56	0.99 61	0.82 57	0.92 60
62.00	61.98	2.3 99	0.43	0.78 58	0.89 56	0.99 61	0.82 57	0.92 60
63.00	62.97	4.2 87	0.43	0.82 63	0.92 62	0.99 65	0.85 61	0.94 64
64.00	63.97	4.2 87	0.43	0.82 63	0.92 62	0.99 65	0.85 61	0.94 64
65.00	64.96	4.3 106	0.44	0.96 68	1.04 66	1.13 69	1.00 64	1.10 67
66.00	65.96	4.3 106	0.44	0.96 68	1.04 66	1.13 69	1.00 64	1.10 67
67.00	66.96	4.3 106	0.44	0.96 68	1.04 66	1.13 69	1.00 64	1.10 67
68.00	67.96	2.6 99	0.45	1.14 68	1.23 66	1.32 70	1.12 67	1.27 69
69.00	68.96	2.6 99	0.45	1.14 68	1.23 66	1.32 70	1.12 67	1.27 69
70.00	69.96	2.6 99	0.45	1.14 68	1.23 66	1.32 70	1.12 67	1.27 69
71.00	70.96	4.2 100	0.42	1.31 72	1.38 70	1.47 72	1.25 71	1.42 73
72.00	71.96	4.2 100	0.42	1.31 72	1.38 70	1.47 72	1.25 71	1.42 73
73.00	72.96	3.9 91	0.40	1.46 72	1.52 70	1.62 72	1.38 71	1.57 73
74.00	73.96	4.3 60	0.42	1.53 76	1.59 73	1.69 76	1.49 74	1.64 75
75.00	74.96	4.3 60	0.42	1.53 76	1.59 73	1.69 76	1.49 74	1.64 75
76.00	75.96	2.5 98	0.42	1.66 76	1.72 74	1.83 77	1.61 75	1.76 76
77.00	76.96	2.5 98	0.42	1.66 76	1.72 74	1.83 77	1.61 75	1.76 76
78.00	77.96	3.4 103	0.44	1.82 76	1.72 74	1.83 77	1.61 75	1.76 76
79.00	78.96	3.4 103	0.44	1.82 76	1.72 74	1.83 77	1.61 75	1.76 76
80.00	79.94	3.0 103	0.40	1.83 76	1.85 75	1.94 78	1.73 77	1.83 78
81.00	80.94	3.0 106	0.41	1.93 78	1.97 76	2.06 79	1.83 78	1.95 79
82.00	81.93	3.5 94	0.35	1.97 78	2.00 76	2.10 81	1.84 79	2.04 80
83.00	82.93	3.5 94	0.35	1.97 78	2.00 76	2.10 81	1.84 79	2.04 80
84.00	83.93	3.2 93	0.37	2.05 80	2.07 78	2.17 82	1.91 80	2.11 81
85.00	84.93	2.0 65	0.36	2.15 80	2.18 79	2.30 81	2.00 79	2.25 80
86.00	85.93	2.0 65	0.36	2.15 80	2.18 79	2.30 81	2.00 79	2.25 80
87.00	86.93	2.0 65	0.36	2.15 80	2.18 79	2.30 81	2.00 79	2.25 80
88.00	87.93	0.6 16	0.36	2.27 80	2.31 79	2.45 82	2.16 80	2.38 81
89.00	88.93	0.6 16	0.36	2.27 80	2.31 79	2.45 82	2.16 80	2.38 81
90.00	89.93	0.6 16	0.36	2.27 80	2.31 79	2.45 82	2.16 80	2.38 81
91.00	90.92	3.1 112	0.33	2.43 82	2.45 81	2.60 83	2.30 82	2.54 83
92.00	91.92	3.1 112	0.33	2.43 82	2.45 81	2.60 83	2.30 82	2.54 83
93.00	92.92	2.9 66	0.33	2.59 83	2.61 82	2.77 84	2.45 82	2.69 83
94.00	93.92	2.9 66	0.33	2.59 83	2.61 82	2.77 84	2.45 82	2.69 83
95.00	94.91	2.8 60	0.34	2.71 83	2.73 82	2.91 84	2.56 83	2.82 83
96.00	95.91	2.8 60	0.34	2.71 83	2.73 82	2.91 84	2.56 83	2.82 83
97.00	96.91	2.3 104	0.34	2.71 83	2.79 82	2.91 84	2.56 83	2.82 83
98.00	97.91	2.5 114	0.29	2.84 84	2.86 83	3.04 85	2.64 84	2.93 84
99.00	98.91	2.5 114	0.29	2.84 84	2.86 83	3.04 85	2.64 84	2.93 84
100.00	99.91	3.0 119	0.29	2.84 84	2.86 83	3.04 85	2.64 84	2.93 84
101.00	100.91	3.0 119	0.29	2.84 84	2.86 83	3.04 85	2.64 84	2.93 84
102.00	101.91	3.6 72	0.27	2.96 85	2.97 84	3.16 86	2.74 84	3.06 85
103.00	102.91	3.6 72	0.27	2.96 85	2.97 84	3.16 86	2.74 84	3.06 85
104.00	103.90	3.6 72	0.27	2.96 85	2.97 84	3.16 86	2.74 84	3.06 85
105.00	104.90	2.3 110	0.29	3.07 84	3.08 84	3.27 86	2.84 84	3.18 85
106.00	105.90	2.3 110	0.29	3.07 84	3.08 84	3.27 86	2.84 84	3.18 85
107.00	106.90	2.3 110	0.29	3.07 84	3.08 84	3.27 86	2.84 84	3.18 85
108.00	107.90	3.0 77	0.25	3.22 86	3.23 85	3.43 86	3.02 85	3.33 86
109.00	108.90	3.0 77	0.25	3.22 86	3.23 85	3.43 86	3.02 85	3.33 86
109.20	109.09	2.6 91	0.25	3.28 86	3.29 85	3.50 87	3.08 85	3.40 86

CROSS SECTION

ALL FIGURES IN LOG DEPTH MS
TARGET ORIGIN DEPTH :...0.0
LOST MARKER ANNOTATED :...250.30
LOST MARKER ANNOTATED
AT END STATED :...
TOTAL STATED MARKER AT :...15
LAST DEPTH MARKER AT :...100

PLOT WITH RESPECT TO TRUE NORTH
SCALE 50:1
DECLINATION 26.5 DEG.



BOREHOLE POSITIONAL ERROR
THE CMS RADII SURROUNDING
THE LAST PLOTTED DEPTH SHOW
THE VERTICAL BOREHOLE
POSITIONAL ERROR AT THAT
DEPTH.

FINAL BOREHOLE POSITION
THE LAST PLOTTED DEPTH IS AT
0.0 M/S NORTH AND 0.0 M/S
EAST OF TARGET. 0.0 M/S FROM THE
SPOTLIGHT. 86 DEG FROM TRUE NORTH

VERTICAL SECTIONS

<TRUE DEPTH VS DISPLACEMENT>

VERTICAL SCALE 1000:1
HORIZONTAL SCALE 100:1

MARKERS ANNOTATED
AS ABOVE

N-S SECTION

E-W SECTION

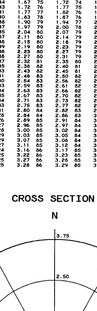

DEPTH CORRECTION ANALYSIS



DEPTHS LOG	DEPTHS TRUE	DEPTHS LOG	DEPTHS TRUE
1.00	1.00	51.00	50.99
2.00	2.00	52.00	51.99
3.00	3.00	53.00	52.98
4.00	4.00	54.00	53.98
5.00	5.00	55.00	54.98
6.00	6.00	56.00	55.98
7.00	7.00	57.00	56.98
8.00	8.00	58.00	57.98
9.00	9.00	59.00	58.98
10.00	10.00	60.00	59.98
11.00	11.00	61.00	60.98
12.00	12.00	62.00	61.98
13.00	13.00	63.00	62.97
14.00	14.00	64.00	63.97
15.00	15.00	65.00	64.96
16.00	16.00	66.00	65.96
17.00	17.00	67.00	66.96
18.00	18.00	68.00	67.96
19.00	19.00	69.00	68.96
20.00	20.00	70.00	69.96
21.00	21.00	71.00	70.96
22.00	22.00	72.00	71.96
23.00	23.00	73.00	72.96
24.00	24.00	74.00	73.96
25.00	25.00	75.00	74.96
26.00	26.00	76.00	75.96
27.00	27.00	77.00	76.96
28.00	28.00	78.00	77.96
29.00	29.00	79.00	78.96
30.00	30.00	80.00	79.94
31.00	31.00	81.00	80.94
32.00	32.00	82.00	81.93
33.00	33.00	83.00	82.93
34.00	34.00	84.00	83.93
35.00	35.00	85.00	84.93
36.00	36.00	86.00	85.93
37.00	37.00	87.00	86.93
38.00	38.00	88.00	87.93
39.00	39.00	89.00	88.93
40.00	40.00	90.00	89.93
41.00	41.00	91.00	90.92
42.00	42.00	92.00	91.92
43.00	42.99	93.00	92.92
44.00	43.99	94.00	93.92
45.00	44.99	95.00	94.91
46.00	45.99	96.00	95.91
47.00	46.99	97.00	96.91
48.00	47.99	98.00	97.91
49.00	48.99	99.00	98.91
50.00	49.99	100.00	99.91
		101.00	100.91
		102.00	101.91
		103.00	102.91
		104.00	103.90
		105.00	104.90
		106.00	105.90
		107.00	106.90
		108.00	107.90
		109.00	108.90
		109.20	109.09

COMPANY	MANALTA
WELL	T93R-39
FIELD	SITE #33
PROVINCE/COUNTY	BRITISH COLUMBIA
COUNTRY/STATE	CANADA

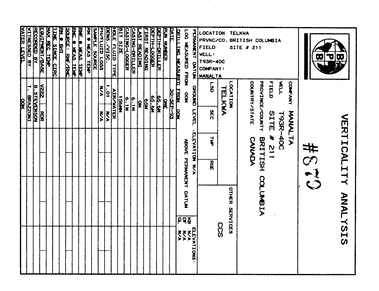
VERTICALITY ANALYSIS
LOCATION TELKWA
PROVINCE/COUNTY BRITISH COLUMBIA
FIELD SITE # 211
WELL T93R-40C
COMPANY MANALTA
#870
SURVEY DATE
SURVEY COMPANY
DRILLING RIG NUMBER
DRILLING RIG TYPE
DRILLING RIG MANUFACTURER
DRILLING RIG POWER
DRILLING RIG MAST
DRILLING RIG SUBSTRUCTURE
DRILLING RIG DRAWWORKS
DRILLING RIG MUD PUMPS
DRILLING RIG ROTARY TABLE
DRILLING RIG DRILL PIPE
DRILLING RIG DRILL COLLARS
DRILLING RIG STABILIZERS
DRILLING RIG MOTORS
DRILLING RIG MWD
DRILLING RIG BIT
DRILLING RIG BIT SUB
DRILLING RIG SURFACE EQUIPMENT
DRILLING RIG DOWNHOLE EQUIPMENT
DRILLING RIG MISCELLANEOUS
DRILLING RIG MISCELLANEOUS
DRILLING RIG MISCELLANEOUS

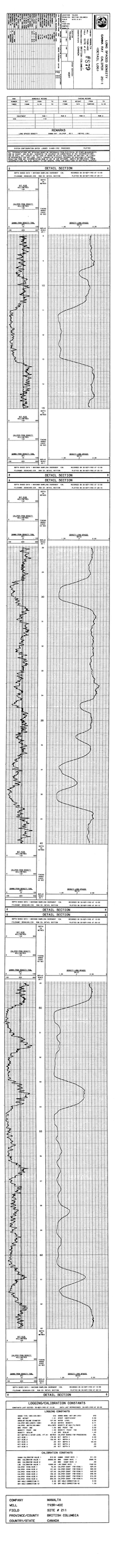
LONG SPACED DENSITY
GAMMA RAY - CALIPER LOG
#529
DETAIL SECTION
DETAIL SECTION
DETAIL SECTION

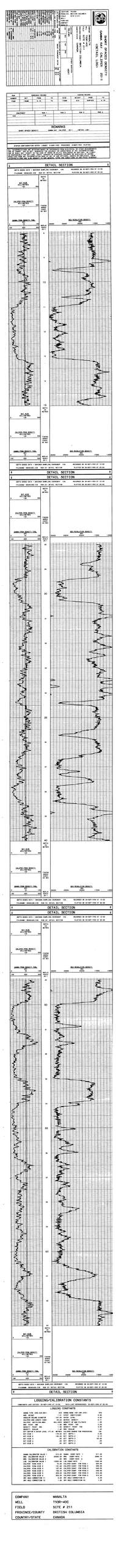

COMPANY	MANALTA
WELL	TYSON-40C
FIELD	SITE # 211
PROVINCE/COUNTY	BRITISH COLUMBIA
COUNTRY/STATE	CANADA

SHARP SPARCO DENSITY GAMMA RAY CALIPER (DCS)

DETAIL LOG

COMPANY	MANALTA
WELL	TYSON-40C
FIELD	SITE # 211
PROVINCE/COUNTY	BRITISH COLUMBIA
COUNTRY/STATE	CANADA
LOCATION	0 DEG 0 MIN 0 SEC LATITUDE
	0 DEG 0 MIN 0 SEC LONGITUDE
	0 FT FROM SOUTH LINE
	0 FT FROM WEST LINE
	SEC 0 TWP 0 RGE 0
	ELEVATION: KB 0 GL 0
	DATUM: KB 0 GL 0
	DATE: 0
	RUN NO. 0
	DEPTH DRILLER 0
	DEPTH LOGGER 0
	BOTTOM LOG INTERVAL 0
	TOP LOG INTERVAL 0
	CASING DRILLER 0 @ 0
	CASING LOGGER 0
	BIT SIZE 0
	TYPE FLUID IN HOLE
	DENSITY 0
	VISCOSITY 0
	PH 0
	FLUID LOSS 0
	SOURCE OF SAMPLE
	RM @ MEASURED TEMP. 0 @ 0
	RMF @ MEASURED TEMP. 0 @ 0
	RMC @ MEASURED TEMP. 0 @ 0
	SOURCE RMF RMC
	RM @ BHT 0 @ 0
	TIME SINCE CIRC. 0
	MAX. REC. TEMP. 0
	EQUIP. LOCATION
	RECORDED BY
	WITNESSED BY

RUN	SERVICE ORDER					DENSITY RECORDED			
NO.	DIST.	NO.	TRUCK	NO.	TECH.	MATRIX	LOG	FLUID	CALIPER
0	0	0	0	0	0	2.71	2.65	1.00	0
EQUIPMENT			RUN 1		RUN 2		RUN 3		RUN 4
0			0		0		0		0

REMARKS

SHARP SPARCO DENSITY GAMMA RAY CALIPER DETAIL LOG

DATA CALCULATED BEFORE MEASUREMENT WITH STANDARD PARAMETERS. ALWAYS USE PROPER PARAMETERS FOR ACCURATE MEASUREMENTS. THIS LOG IS THE PROPERTY OF CANALOG. THE USE OF THIS LOG IS SUBJECT TO THE TERMS AND CONDITIONS STATED IN THE CONTRACT BETWEEN CANALOG AND THE CUSTOMER. THE INTERPRETATIONS OF THE LOG DATA, OPINIONS OR SUGGESTIONS STATED OR IMPLIED ARE THE OPINIONS OF CANALOG OFFICERS AND TECHNICIANS BASED UPON THE LIMITED INFORMATION AVAILABLE TO CANALOG. CANALOG MAKES NO REPRESENTATION OR WARRANTY, EXPRESS OR IMPLIED, AS TO THE ACCURACY OR VALIDITY OF ANY INTERPRETATION OR SUGGESTION, AND SHALL NOT BE LIABLE OR RESPONSIBLE FOR ANY LOSS, COSTS, DAMAGES OR EXPENSES INCURRED OR SUSTAINED BY ANYONE RESULTING FROM ANY INTERPRETATION OR SUGGESTION MADE BY CANALOG OFFICERS AND TECHNICIANS.

DETAIL SECTION 1

DATA SAVED DATE = MONDAY FEBRUARY 11th RECORDED ON 20-SEP-2011 AT 12:00
FILENAME: DEMO2DCS.LOG FROM 1ST DETAIL SECTION PLOTTED ON 20-SEP-2011 AT 20:20

BIT SIZE 0 INCHES
CALIPER FROM DENSITY 0 INCHES
GAMMA FROM DENSITY 0 GAPI
DEN MEASURED DENSITY 0 G/CC
MARK 0 METERS
SCALE 1:200

DETAIL SECTION 2

DATA SAVED DATE = MONDAY FEBRUARY 11th RECORDED ON 20-SEP-2011 AT 12:00
FILENAME: DEMO2DCS.LOG FROM 1ST DETAIL SECTION PLOTTED ON 20-SEP-2011 AT 20:20

BIT SIZE 0 INCHES
CALIPER FROM DENSITY 0 INCHES
GAMMA FROM DENSITY 0 GAPI
DEN MEASURED DENSITY 0 G/CC
MARK 0 METERS
SCALE 1:200

DETAIL SECTION 3

DATA SAVED DATE = MONDAY FEBRUARY 11th RECORDED ON 20-SEP-2011 AT 12:00
FILENAME: DEMO2DCS.LOG FROM 1ST DETAIL SECTION PLOTTED ON 20-SEP-2011 AT 20:20

BIT SIZE 0 INCHES
CALIPER FROM DENSITY 0 INCHES
GAMMA FROM DENSITY 0 GAPI
DEN MEASURED DENSITY 0 G/CC
MARK 0 METERS
SCALE 1:200

DETAIL SECTION 4

DATA SAVED DATE = MONDAY FEBRUARY 11th RECORDED ON 20-SEP-2011 AT 12:00
FILENAME: DEMO2DCS.LOG FROM 1ST DETAIL SECTION PLOTTED ON 20-SEP-2011 AT 20:20

BIT SIZE 0 INCHES
CALIPER FROM DENSITY 0 INCHES
GAMMA FROM DENSITY 0 GAPI
DEN MEASURED DENSITY 0 G/CC
MARK 0 METERS
SCALE 1:200

DETAIL SECTION 5

DATA SAVED DATE = MONDAY FEBRUARY 11th RECORDED ON 20-SEP-2011 AT 12:00
FILENAME: DEMO2DCS.LOG FROM 1ST DETAIL SECTION PLOTTED ON 20-SEP-2011 AT 20:20

BIT SIZE 0 INCHES
CALIPER FROM DENSITY 0 INCHES
GAMMA FROM DENSITY 0 GAPI
DEN MEASURED DENSITY 0 G/CC
MARK 0 METERS
SCALE 1:200

DETAIL SECTION 6

DATA SAVED DATE = MONDAY FEBRUARY 11th RECORDED ON 20-SEP-2011 AT 12:00
FILENAME: DEMO2DCS.LOG FROM 1ST DETAIL SECTION PLOTTED ON 20-SEP-2011 AT 20:20

BIT SIZE 0 INCHES
CALIPER FROM DENSITY 0 INCHES
GAMMA FROM DENSITY 0 GAPI
DEN MEASURED DENSITY 0 G/CC
MARK 0 METERS
SCALE 1:200

DETAIL SECTION 7

DATA SAVED DATE = MONDAY FEBRUARY 11th RECORDED ON 20-SEP-2011 AT 12:00
FILENAME: DEMO2DCS.LOG FROM 1ST DETAIL SECTION PLOTTED ON 20-SEP-2011 AT 20:20

BIT SIZE 0 INCHES
CALIPER FROM DENSITY 0 INCHES
GAMMA FROM DENSITY 0 GAPI
DEN MEASURED DENSITY 0 G/CC
MARK 0 METERS
SCALE 1:200

DETAIL SECTION 8

DATA SAVED DATE = MONDAY FEBRUARY 11th RECORDED ON 20-SEP-2011 AT 12:00
FILENAME: DEMO2DCS.LOG FROM 1ST DETAIL SECTION PLOTTED ON 20-SEP-2011 AT 20:20

BIT SIZE 0 INCHES
CALIPER FROM DENSITY 0 INCHES
GAMMA FROM DENSITY 0 GAPI
DEN MEASURED DENSITY 0 G/CC
MARK 0 METERS
SCALE 1:200

LOGGING/CALIBRATION CONSTANTS

CONSTANTS LAST EDITED: 20-SEP-2011 AT 12:00 MATLAB VERSION: 20-SEP-2011 AT 20:20

LOGGING CONSTANTS

GAMMA TYPE (0=DS-150,1=DS-1)	1	GAMMA GAMMA-CAST (API)	870
MAX. DEVIATION	0.00	GAMMA MAX-VOLTAGE	0.00
HOLE-SIZE CALIPER	12.00	GAMMA LEVEL	0.00
CALIPER CALIBRATION	0.00	GAMMA MAX-CPS	0.00
CALIPER OFFSET(INCHES)	0.00	MILLIRAD GAMMA-AT-MAX-VOLTAGE	0.00
DENSITY TYPE	1	DENSITY MAX-VOLTAGE	0.00
DENSITY MATRIX	2.71	DENSITY MATRIX TYPE	0.00
DENSITY FLUID	1.00	DENSITY FLUID	0.00
DENSITY A-WINDOW (COAL,IF)	0.00	DENSITY WINDOW FOR PROCESSING	0.00
BIT SIZE 1	0.00	BIT DEPTH 1	0.00
BIT SIZE 2	0.00	BIT DEPTH 2	0.00
BIT SIZE 3	0.00	BIT DEPTH 3	0.00
BIT SIZE 4	0.00	BIT DEPTH 4	0.00
BIT SIZE 5	0.00	BIT DEPTH 5	0.00

CALIBRATION CONSTANTS

GAMMA CALIBRATION VALUE	0.00	GAMMA GAMMA-CAST (API)	217.00
GAMMA CALIBRATION VALUE	0.00	GAMMA MAX-CPS	2000.00
GAMMA CALIBRATION VALUE	0.00	GAMMA MAX-VOLTAGE	0.00
DEN. CALIBRATION VALUE	1.00	DEN. CALIBRATION OFFSET	0.00
CALIPER CALIBRATION VALUE	0.00	CALIPER CALIBRATION OFFSET	0.00
CALIPER CALIBRATION VALUE	0.00	CALIPER CALIBRATION OFFSET FOR FLUID	0.00
CALIPER CALIBRATION VALUE	0.00	CALIPER CALIBRATION OFFSET FOR FLUID	0.00
CALIPER CALIBRATION VALUE	0.00	CALIPER CALIBRATION OFFSET FOR FLUID	0.00
CALIPER CALIBRATION VALUE	0.00	CALIPER CALIBRATION OFFSET FOR FLUID	0.00
CALIPER CALIBRATION VALUE	0.00	CALIPER CALIBRATION OFFSET FOR FLUID	0.00
DEN VALUE CORRECTION TO	0.00	DEN VALUE CORRECTION FROM	0.00
DEN VALUE CORRECTION TO	0.00	DEN VALUE CORRECTION FROM	0.00
DEN VALUE CORRECTION TO	0.00	DEN VALUE CORRECTION FROM	0.00

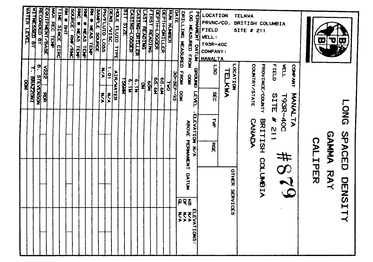
LONG SPACED DENSITY
GAMMA RAY
CALIPER
#879
COMPANY MANALTA
WELL T93R-40C
FIELD SITE # 211
COUNTY/STATE BRITISH COLUMBIA
CANADA
LOCATION TELKWA
PROVINCE/COUNTY BRITISH COLUMBIA
SECTION
TWP
RGE
PERMANENT DATUM
ELEVATION
ABOVE PERMANENT DATUM
LOG MEASURED FROM
DRILLING MEASURED FROM
DATE
RUN NUMBER
DEPTH DRILLER
DEPTH LOGGER
BTM LOG INTERVAL
TOP LOG INTERVAL
CASING DRILLER
CASING LOGGER
BIT SIZE
TYPE FLUID IN HOLE
DENSITY
VISCOSITY
PH
FLUID LOSS
SOURCE OF SAMPLE
RM @ MEAS TEMP
RMF @ MEAS TEMP
RMC @ MEAS TEMP
SOURCE OF RMF
SOURCE OF RMC
RM @ BHT
TIME SINCE CIRC
TIME ON BOTTOM
MAX REC TEMP
EQUIP LOCATION
RECORDED BY
WITNESSED BY
RUN BIT
FROM
TO
SIZE
WEIGHT
FROM
TO
TYPE
FROM
TO
DENSITY
VISCOSITY
LOSS
SOURCE
RM @ MEAS TEMP
RMF @ MEAS TEMP
RMC @ MEAS TEMP
@ °F
@ °F
@ °F
@ °F
HOURS
HOURS
°F
LOCATION
RECORDED BY
WITNESSED BY
RUN
BIT
BOREHOLE RECORD
CASING RECORD
DEGREES
DEGREES
DEGREES



RUN	REMOVABLE RECORD			CASING RECORD		
NUMBER	BIT	FROM	TO	SIZE	WEIGHT	FROM TO
ONE	152MM	0.3M	117M	114MM	N/A	SURFACE 0.3M

EQUIPMENT	RUN 1	RUN 2	RUN 3	RUN 4
529	118			

REMARKS

LONG SPACED DENSITY — GAMMA RAY — CALIPER

SYSTEM CONFIGURATION DATA(S): LOGGED 8 MAR-1993 PROCESSED — PLOTTED

ALL INTERPRETATIONS ARE OPINIONS BASED ON INFERENCES FROM ELECTRICAL OR OTHER MEASUREMENTS AND WE CANNOT, AND WILL NOT, ACCEPT, IN THE CASE OF GROSS OR WILLFUL NEGLIGENCE ON OUR PART, RESPONSIBILITY FOR LOSS OR DAMAGE SUFFERED BY YOU OR ANY OTHER PERSON OR COMPANY IN CONNECTION WITH THE USE OF ANY INTERPRETATION WE MAKE BECAUSE OF ANY SUCH INFERENCE WHICH WE MAY MAKE AND WHICH MAY BECOME PART OF OUR INTERPRETATIONS.

MAIN LOG

DEPTH MARKED DATA = MAGNUM SAMPLING DOCUMENT 1004 — RECORDED ON 2-OCT-1993 AT 16:11

FILENAME: DESMAIN.026 — RUN 03: MAIN LOG — PLOTTED ON 02-OCT-1993 AT 17:46

BIT SIZE (CALIPER) 100 — 300

CALIPER FROM DENSITY 100 — 300 — 152MM HARD 101 MED

GAMMA RAY FROM DENSITY TOOL 0 — 150 — 300 — 450

DEPTH SCALE 100:1 — DEPTH METRES

DENSITY LONG SPACED 1.95 — 2.95

0 5 10 15 20 25 30 35 40 45 50 55 60 65 70 75 80 85 90 95 100 105 110 115 120 125 130 135 140

BIT SIZE (CALIPER) 100 — 300

CALIPER FROM DENSITY 100 — 300 — 152MM HARD 101 MED

GAMMA RAY FROM DENSITY TOOL 0 — 150 — 300 — 450

DEPTH SCALE 100:1 — DEPTH METRES

DENSITY LONG SPACED 1.95 — 2.95

DEPTH MARKED DATA = MAGNUM SAMPLING DOCUMENT 1004 — RECORDED ON 2-OCT-1993 AT 16:11

FILENAME: DESMAIN.026 — RUN 03: MAIN LOG — PLOTTED ON 02-OCT-1993 AT 17:46

MAIN LOG

LOGGING/CALIBRATION CONSTANTS

CONSTANTS LAST EDITED: 02-OCT-1993 AT 14:36

LOGGING CONSTANTS

SONDE TYPE =SDS-004.001	610.00	SONDE MDE =MT-DM1.0701	570
MDE VERSION	1.01	EPOXY COMPOSITION	0.00
CALIPER ARM BLADE DIAMETER	25.40	CALIPER ARM	0.00
CALIPER ARM LENGTH (CM)	29.40	MATRIX DENSITY	2.71
CALIPER =SCS-730.MM01	MILLIMETRE	DENSITY OF MUD FILTRATE	1.00
DENSITY SPACING	0.25	DENSITY MUD	1.00
DENSITY POINT ONE	1.00	DENSITY POINT TWO	2.00
DENSITY SCALAR	1.45	SRS SCALAR	1.45
BIT DEPTH & WIRE LEVEL (FT-M)	0.00	BIT DEPTH FOR PROCESSING	0.00
BIT SIZE 1	178.00	BIT DEPTH 1	0.00
BIT SIZE 2	156.00	BIT DEPTH 2	0.00
BIT SIZE 3	.00	BIT DEPTH 3	0.00
BIT SIZE 4	.00	BIT DEPTH 4	.00

CALIBRATION CONSTANTS

GAMMA CALIBRATION VALUE 1	610.00	GAMMA COUNT RATE 1	211.00
SRS CALIBRATION VALUE 1	20000.00	SRS COUNT RATE 1	29845.76
GAMMA CALIBRATION VALUE 2	.00	GAMMA COUNT RATE 2	.00
SRS CALIBRATION VALUE 2	.00	SRS COUNT RATE 2	1540.00
CALIPER RING SIZE 1	76.20	CALIPER COUNT FOR RING 1	329.00
CALIPER RING SIZE 2	127.00	CALIPER COUNT FOR RING 2	443.00
CALIPER RING SIZE 3	177.80	CALIPER COUNT FOR RING 3	540.00
CALIPER RING SIZE 4	152.40	CALIPER COUNT FOR RING 4	676.00
CALIPER RING SIZE 5	.00	CALIPER COUNT FOR RING 5	.00
CALIPER RING SIZE 6	.00	CALIPER COUNT FOR RING 6	912.00
CALIPER OFFSET	0.00	SRS HOLE CORRECTION X1	0.00
GAMMA HOLE CORRECTION 1X	1.00	SRS HOLE CORRECTION X2	1.00

COMPANY	MANALTA
WELL	TSGR-41C
FIELD	SITE 201
PROVINCE/COUNTY	BRITISH COLUMBIA
COUNTRY/STATE	CANADA

| | | |

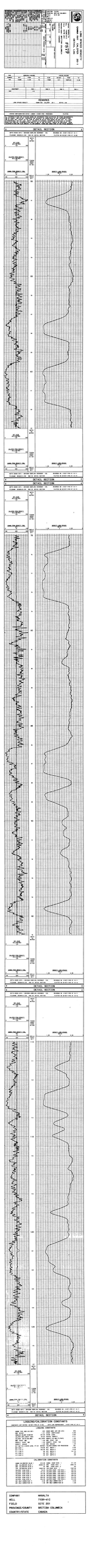
GEOLOG
DETAIL SCALE
DETAIL SECTION
DETAIL SECTION
DETAIL SECTION

| | | |

LOCATION: TELKWA
PROVINCE: BRITISH COLUMBIA
FIELD: SITE 203
WELL: T93R-42C
COMPANY: MANALTA

COMPANY: MANALTA
WELL: T93R-42C
FIELD: SITE 203
PROVINCE/COUNTY: BRITISH COLUMBIA
COUNTRY/STATE: CANADA
LOC: TELKWA

LONG SPACED DENSITY GAMMA RAY CALIPER

RUN NUMBER	BIT	BOREHOLE RECORD FROM	TO	SIZE	CASING RECORD WEIGHT	FROM	TO
ONE	156MM	15.3M	TO	175MM	N/A	SURFACE	15.3M

EQUIPMENT	RUN 1	RUN 2	RUN 3	RUN 4
CCS	118			

REMARKS

LONG SPACED DENSITY — GAMMA RAY — CALIPER

SYSTEM CONFIGURATION DATES: LOGGED 9-MAR-1993 PROCESSED — PLOTTED

ALL INTERPRETATIONS ARE OPINIONS BASED ON INFERENCES FROM ELECTRICAL OR OTHER MEASUREMENTS AND WE CANNOT, AND DO NOT, GUARANTEE THE ACCURACY OR CORRECTNESS OF ANY INTERPRETATIONS, AND WE SHALL NOT, EXCEPT IN THE CASE OF GROSS OR WILFUL NEGLIGENCE ON OUR PART, BE LIABLE OR RESPONSIBLE FOR ANY LOSS, COSTS, DAMAGES OR EXPENSES INCURRED OR SUSTAINED BY ANYONE RESULTING FROM ANY INTERPRETATION MADE BY ANY OF OUR OFFICERS, AGENTS OR EMPLOYEES. THESE INTERPRETATIONS ARE ALSO SUBJECT TO OUR SCHEDULE OF CONDITIONS AND OUR PRICE SCHEDULE.

MAIN LOG

DEPTH BASED DATA - MAXIMUM SAMPLING INCREMENT 100M. — RECORDED ON 4-OCT-1993 AT 15:35

FILENAME: DDSMAIN.CIS RUN ID: MAIN LOG — PLOTTED ON 04-OCT-1993 AT 15:40

BIT SIZE MILLIMETRES 0 150 300

DEPTH IN METRES

CALIPER FROM DENSITY MILLIMETRES 0 150 300

TIMING MARKS EVERY 60 SEC

GAMMA FROM DENSITY TOOL API 0 75 150 | 150 225 300 SCALE 100:1

REPLAY

DENSITY LONG SPACED GM/CC 1 1.50 2 2.50 3

0 5 10 15 20 25 30 35 40 45 50 55 60 65 70 75

DEPTH IN METRES

BIT SIZE MILLIMETRES 0 150 300

CALIPER FROM DENSITY MILLIMETRES 0 150 300

TIMING MARKS EVERY 60 SEC

GAMMA FROM DENSITY TOOL API 0 75 150 | 150 225 300 SCALE 100:1

REPLAY

DENSITY LONG SPACED GM/CC 1 1.50 2 2.50 3

DEPTH BASED DATA - MAXIMUM SAMPLING INCREMENT 100M. — RECORDED ON 4-OCT-1993 AT 15:35

FILENAME: DDSMAIN.CIS RUN ID: MAIN LOG — PLOTTED ON 04-OCT-1993 AT 15:40

MAIN LOG

LOGGING/CALIBRATION CONSTANTS

CONSTANTS LAST EDITED: 04-OCT-1993 AT 15:28

LOGGING CONSTANTS

SONDE TYPE =003-CCS-001	CCS	SONDE MODE (MT,DM)-STD=	STD
MUD WEIGHT	1.01	MATRIX DENSITY	0.00
HANDLAR VOLUME DIAMETER	127.00	WATER LEVEL	0.00
CALIPER ARM LENGTH (CM)=	25	MATRIX DENSITY	2.71
CALIPER CONSTANTS-M&B=	MILLIMETR	DENSITY OF MUD FILTRATE	1.00
DNL POINT ONE	1.00	SRC POINT TWO	3.00
DENSITY POINT ONE	1.00	DENSITY POINT TWO	3.00
DENSITY SCALAR	1.40	SRC SCALAR	-.40
BIT DEPTH & WATER LEVEL (FT,M)=	METRES	CALIPER SOURCE FOR PROCESSING	CAL
BIT SIZE 1	178.00	BIT DEPTH 1	0.00
BIT SIZE 2	156.00	BIT DEPTH 2	15.30
BIT SIZE 3	.00	BIT DEPTH 3	75.30
BIT SIZE 4	.00	BIT DEPTH 4	.00
BIT SIZE 5	.00	BIT DEPTH 5	.00

CALIBRATION CONSTANTS

GAMMA CALIBRATOR VALUE 1	510.00	GAMMA COUNT RATE 1	311.55
SRC CALIBRATOR VALUE 1	20000.00	SRC COUNT RATE 1	2550.70
SRC CALIBRATOR VALUE 2	.00	SRC COUNT RATE 2	.00
LSD CALIBRATOR VALUE 1	10300.00	LSD COUNT RATE 1	1342.56
CALIPER RING SIZE 1	76.20	CALIPER COUNT FOR RING 1	529.00
CALIPER RING SIZE 2	151.40	CALIPER COUNT FOR RING 2	545.00
CALIPER RING SIZE 3	127.00	CALIPER COUNT FOR RING 3	540.00
CALIPER RING SIZE 4	203.20	CALIPER COUNT FOR RING 4	646.00
CALIPER RING SIZE 5	228.20	CALIPER COUNT FOR RING 5	516.00
CALIPER RING SIZE 6	254.00	CALIPER COUNT FOR RING 6	912.00
DRY HOLE CORRECTION Y1	0.00	DRY HOLE CORRECTION X1	0.00
DRY HOLE CORRECTION Y2	1.00	DRY HOLE CORRECTION X2	1.00

COMPANY	MANALTA
WELL	T93R-42C
FIELD	SITE 203
PROVINCE/COUNTY	BRITISH COLUMBIA
COUNTRY/STATE	CANADA

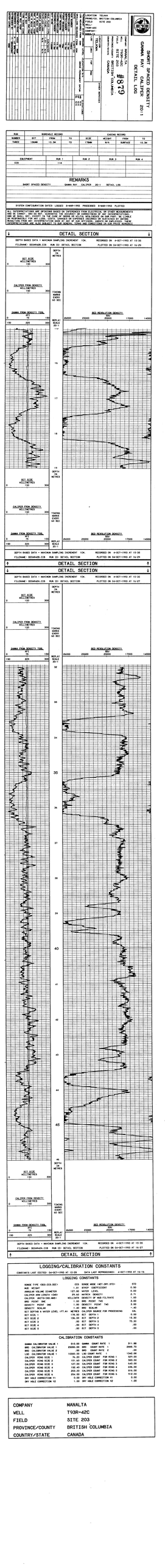

RUN	BOREHOLE RECORD			CASING RECORD			
NUMBER	BIT	FROM	TO	SIZE	WEIGHT	FROM	TO
THREE	156MM	15.3M	70	178MM	N/A	SURFACE	15.3M

EQUIPMENT	RUN 1	RUN 2	RUN 3	RUN 4
CCS	118			

REMARKS

SHORT SPACED DENSITY GAMMA WAY CALIPER 20:1 DETAIL LOG

SYSTEM CONFIGURATION DATES: LOGGED 8-MAR-1993 PROCESSED 8-MAR-1993 PLOTTED

ALL INTERPRETATIONS ARE OPINIONS BASED ON INFERENCES FROM ELECTRICAL OR OTHER MEASUREMENTS AND WE CANNOT, AND DO NOT, GUARANTEE THE ACCURACY OR CORRECTNESS OF ANY INTERPRETATIONS, AND WE SHALL NOT, EXCEPT IN THE CASE OF GROSS OR WILLFUL NEGLECT ON OUR PART, BE LIABLE OR RESPONSIBLE FOR ANY LOSS, COSTS, DAMAGES OR EXPENSES INCURRED OR SUSTAINED BY ANYONE RESULTING FROM ANY INTERPRETATION MADE BY ANY OF OUR OFFICERS, AGENTS OR EMPLOYEES. ALL INTERPRETATIONS ARE ALSO SUBJECT TO OUR GENERAL TERMS AND CONDITIONS IN OUR PRICE SCHEDULE.

DEPTH BASED DATA • MAXIMUM SAMPLING INCREMENT: 10M. RECORDED ON 4-OCT-1993 AT 15:30
FILENAME: DD3A402A.218 RUN 32: DETAIL SECTION PLOTTED ON 04-OCT-1993 AT 16:29

DEPTH BASED DATA • MAXIMUM SAMPLING INCREMENT: 10M. RECORDED ON 4-OCT-1993 AT 12:30
FILENAME: DD3A402A.218 RUN 33: DETAIL SECTION PLOTTED ON 04-OCT-1993 AT 16:27

DEPTH BASED DATA • MAXIMUM SAMPLING INCREMENT: 10M. RECORDED ON 4-OCT-1993 AT 15:30
FILENAME: DD3A402A.218 RUN 34: DETAIL SECTION PLOTTED ON 04-OCT-1993 AT 16:29

DEPTH BASED DATA • MAXIMUM SAMPLING INCREMENT: 10M. RECORDED ON 4-OCT-1993 AT 15:30
FILENAME: DD3A402A.218 RUN 35: DETAIL SECTION PLOTTED ON 04-OCT-1993 AT 16:27

LOGGING/CALIBRATION CONSTANTS

CONSTANTS LAST EDITED: 04-OCT-1993 AT 15:28 DATA LAST REPROCESSED: 4-OCT-1993 AT 15:15

LOGGING CONSTANTS

SONDE TYPE (SGS-SCS-DDE)	DDS	SONDE MODE (WET-DRY-STD)	STD
MUD WEIGHT	1.01	STOP CONFIDENT	0.561
ANNULAR VOLUME DIAMETER	127.00	WATER LEVEL	0.00
CALIPER ARM LENGTH (CM)	25.40	MATRIX DENSITY	2.71
CALIPER (METRIC/IMPERIAL)	WELLMAN	DENSITY OF MUD FILTRATE	1.00
DENSITY - NEAR	1.00	DENSITY - FAR	1.00
DENSITY - POINT ONE	1.00	DENSITY - POINT TWO	2.50
DENSITY - SCALAR	1.00	SMD - SCALAR	1.40
BIT DEPTH & WATER LEVEL (FT/M)	METRES	CALIPER SOURCE FOR PROCESSING	CAL
BIT SIZE 1	178.00	BIT DEPTH 1	15.30
BIT SIZE 2	203.00	BIT DEPTH 2	15.30
BIT SIZE 3	.00	BIT DEPTH 3	70.30
BIT SIZE 4	.00	BIT DEPTH 4	.00
BIT SIZE 5	.00	BIT DEPTH 5	.00

CALIBRATION CONSTANTS

GAMMA CALIBRATION VALUE 1	510.00	GAMMA COUNT RATE 1	511.96
BRD CALIBRATION VALUE 1	2500.00	BRD COUNT RATE 1	2569.75
BRD CALIBRATION VALUE 2	.00	BRD COUNT RATE 2	.00
LSD CALIBRATION VALUE	1000.00	LSD COUNT RATE	1000.00
CALIPER RING SIZE 1	76.20	CALIPER COUNT FOR RING 1	501.00
CALIPER RING SIZE 2	101.60	CALIPER COUNT FOR RING 2	566.00
CALIPER RING SIZE 3	127.00	CALIPER COUNT FOR RING 3	640.00
CALIPER RING SIZE 4	152.40	CALIPER COUNT FOR RING 4	696.00
CALIPER RING SIZE 5	203.20	CALIPER COUNT FOR RING 5	813.00
CALIPER RING SIZE 6	254.00	CALIPER COUNT FOR RING 6	910.00
DEPTH CORRECTION (M)	.00	SMD CORRECTION #1	0.00
SMD CORRECTION #2	1.00	SMD CORRECTION #3	1.00

COMPANY	MANALTA
WELL	T93R-42C
FIELD	SITE 203
PROVINCE/COUNTY	BRITISH COLUMBIA
COUNTRY/STATE	CANADA

VERTICALITY ANALYSIS

#829

| | | |

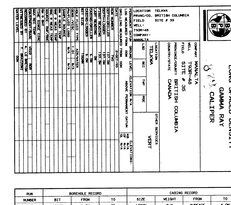

RUN	BOREHOLE RECORD			CASING RECORD			
NUMBER	BIT	FROM	TO	SIZE	WEIGHT	FROM	TO
745	19688	5.38	TD	13688	91.5	SURFACE	5.38

EQUIPMENT	RUN 1	RUN 2	RUN 3	RUN 4
229	118			

REMARKS

LONG SPACED DENSITY — GAMMA RAY — CALIPER

SYSTEM CONFIGURATION DATA'S LOADED: 8-MAY-1993 PROCESSED — PLOTTED

ALL INTERPRETATIONS ARE OPINIONS BASED ON INFERENCES FROM ELECTRICAL OR OTHER MEASUREMENTS AND WE CANNOT, AND DO NOT, GUARANTEE THE ACCURACY OR CORRECTNESS OF ANY INTERPRETATIONS, AND WE SHALL NOT, EXCEPT IN THE CASE OF GROSS OR WILLFUL NEGLIGENCE ON OUR PART, BE LIABLE OR RESPONSIBLE FOR ANY LOSS, COSTS, DAMAGES OR EXPENSES INCURRED OR SUSTAINED BY ANYONE RESULTING FROM ANY INTERPRETATION MADE BY ANY OF OUR OFFICERS, AGENTS OR EMPLOYEES. THESE INTERPRETATIONS ARE ALSO SUBJECT TO OUR GENERAL TERMS AND CONDITIONS AS SET OUT IN OUR CURRENT PRICE SCHEDULE.

MAIN LOG

DEPTH BASED DATA = MAXIMUM SAMPLING INCREMENT 100ft — RECORDED ON 2-OCT-1993 AT 21:26

FILENAME: DEGRAPHIK.CIB — RUN 101 MAIN LOG — PLOTTED ON 03-OCT-1993 AT 07:58

BIT SIZE / MILLIMETRES: 0 — 300

CALIPER FROM DENSITY / MILLIMETRES: 0 — 300

TENSION (LBS) / AMPLITUDE AD REC: 0 — 500

GAMMA FROM DENSITY TOOL / API: 150 — 300

DENSITY LONG SPACED / GM/CC: 1.50 — 2.50

DEPTH / METRES: 0 — 150

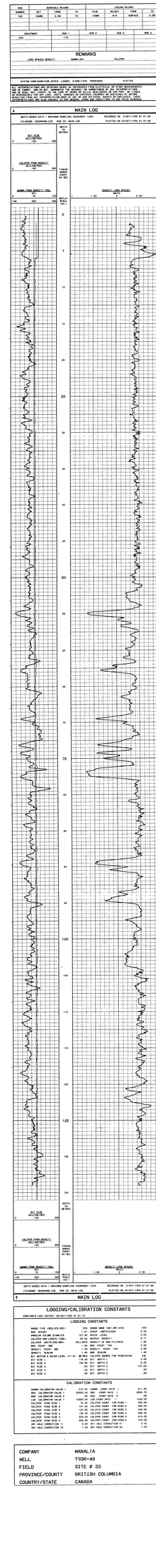

DEPTH BASED DATA = MAXIMUM SAMPLING INCREMENT 100ft — RECORDED ON 2-OCT-1993 AT 21:26

FILENAME: DEGRAPHIK.CIB — RUN 101 MAIN LOG — PLOTTED ON 03-OCT-1993 AT 07:58

MAIN LOG

LOGGING/CALIBRATION CONSTANTS

CONSTANTS LAST EDITED: 02-OCT-1993 AT 21:15

LOGGING CONSTANTS

SONDE TYPE (SDD,DCR,DEC)	DCR	SONDE MODE (MAT,DMY,SID)	STD
SONDE SERIAL NO	229	MATRIX DENSITY	2.65
BOREHOLE VOLUME SCANNER	121.00	MATRIX (CAP)	0.00
CALIPER RUN LENGTH (LOND)	29.00	MATRIX DENSITY	2.71
DENSITY (METRIC/IMP)	METRIC	DENSITY OF MUD FILTRATE	1.00
MRO FRONT / RMF	1.00	MRO FILTRATE	2.00
MRO FRONT / RMF TIME	1.00	MRO FRONT / MUD TWO	3.00
DENSITY SCALAR	1.00	MRO SCALAR	1.00
BIT DEPTH & WATER LEVEL (FT,M)	METRES	CALIPER SOURCE FOR PROCESSING	CAL
BIT SIZE 1	190.00	BIT DEPTH 1	5.38
BIT SIZE 2	190.00	BIT DEPTH 2	6.00
BIT SIZE 3	.00	BIT DEPTH 3	137.00
BIT SIZE 4	.00	BIT DEPTH 4	.00
BIT SIZE 5	.00	BIT DEPTH 5	.00

CALIBRATION CONSTANTS

GAMMA CALIBRATION VALUE 1	310.00	GAMMA COUNT RATE 1	311.93
MRO CALIBRATION VALUE 1	2500.00	MRO COUNT RATE 1	2445.10
LSD CALIBRATION VALUE 1	.00	LSD COUNT RATE 1	.00
LSD CALIBRATION VALUE 2	10000.00	LSD COUNT RATE 2	1340.08
CALIPER RING SIZE 1	76.20	CALIPER COUNT FOR RING 1	529.00
CALIPER RING SIZE 2	127.00	CALIPER COUNT FOR RING 2	440.00
CALIPER RING SIZE 3	177.80	CALIPER COUNT FOR RING 3	440.00
CALIPER RING SIZE 4	152.40	CALIPER COUNT FOR RING 4	496.00
CALIPER RING SIZE 5	254.00	CALIPER COUNT FOR RING 5	512.00
CALIPER RING SIZE 6	304.80	CALIPER COUNT FOR RING 6	512.00
DPH HOLE CORRECTION 11	0.00	DPH HOLE CORRECTION 91	0.00
DPH HOLE CORRECTION 12	1.00	DPH HOLE CORRECTION 92	1.00

COMPANY	MANALTA
WELL	1936-46
FIELD	SITE # 35
PROVINCE/COUNTY	BRITISH COLUMBIA
COUNTRY/STATE	CANADA

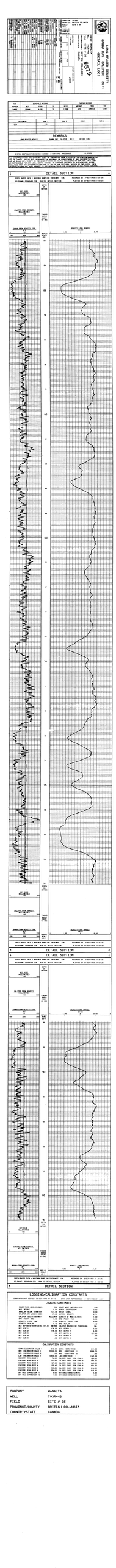
GAMMA RAY-NEUTRON-DENSITY
CBT/CET/CBL
CASED HOLE LOGS
2" OR 5" MD
DUAL SPACED NEUTRON
DUAL SPACED DENSITY
CBT/CET/CBL
GAMMA RAY
CCL
CASING COLLAR LOCATOR
TOOL STRING
CABLE HEAD TENSION
CABLE SPEED
CASING
TUBING
LOGGING DIRECTION
PASS
MAIN PASS
REPEAT PASS
LOGGED INTERVAL
TOP LOG INTERVAL
BOTTOM LOG INTERVAL
CASING FLUID
CASING SIZE
CASING WEIGHT
CASING GRADE
CASING DRIFT
CASING TOP
CASING BOTTOM
TUBING SIZE
TUBING WEIGHT
TUBING GRADE
TUBING TOP
TUBING BOTTOM
TYPE FLUID
DENSITY
LEVEL
MAX REC. TEMP.
EST. CEMENT TOP
TIME SINCE CIRC.
TIME ON BOTTOM
EQUIPMENT #
LOCATION
RECORDED BY
WITNESSED BY
RUN NUMBER
DEPTH DRILLER
DEPTH LOGGER
BOTTOM LOGGED INTERVAL
TOP LOGGED INTERVAL
TYPE OF FLUID IN HOLE
SALINITY
DENSITY
LEVEL
MAX RECORDED TEMPERATURE
ESTIMATED CEMENT TOP
EQUIPMENT NUMBER
LOCATION
RECORDED BY
WITNESSED BY
RUN 1
RUN 2
RUN 3
REMARKS
LOGS MEASURED DEPTH
GAMMA RAY CALIPER - API
DETAIL LOG
DEPTH CONTROLLED BY DEPTH CORRELATED TO
FIELD PRINT
DETAIL SECTION
DEPTH BASED DATA - RECEIVED AMPLIFIED DATAFRAME - CDR
RECORDED ON 01/07/1993 AT 07:05
PLOTTED ON 02/07/1993 AT 08:56
DETAIL SECTION
DEPTH BASED DATA - RECEIVED AMPLIFIED DATAFRAME - CDR
RECORDED ON 01/07/1993 AT 07:05
PLOTTED ON 02/07/1993 AT 08:56
DETAIL SECTION
DEPTH BASED DATA - RECEIVED AMPLIFIED DATAFRAME - CDR
RECORDED ON 01/07/1993 AT 07:05
PLOTTED ON 02/07/1993 AT 08:56
DETAIL SECTION
DEPTH BASED DATA - RECEIVED AMPLIFIED DATAFRAME - CDR
RECORDED ON 01/07/1993 AT 07:05
PLOTTED ON 02/07/1993 AT 08:56
DETAIL SECTION
LOGGING/CALIBRATION CONSTANTS
LOGGING CONSTANTS
CALIBRATION CONSTANTS
COMPANY MANALTA
WELL TXSH-40
FIELD SITE # 35
PROVINCE/COUNTY BRITISH COLUMBIA
COUNTRY/STATE CANADA

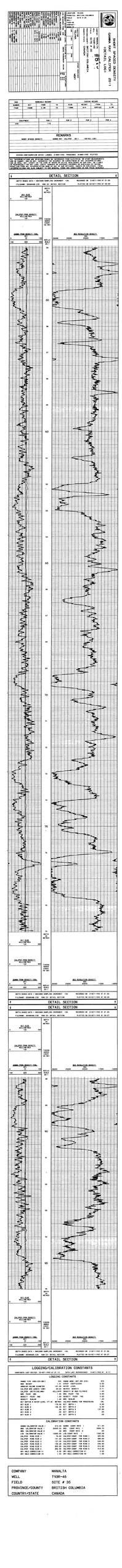
SHORT SPACED DENSITY -207-
GAMMA RAY - CALIPER -207-
DETECTOR: SCINTILLATION
CRYSTAL: SODIUM IODIDE
SOURCE: Cs 137
SOURCE STRENGTH: 10 MILLICURIES
SOURCE TO DETECTOR: 12 INCHES
SOURCE TO WINDOW: 1 INCH
WINDOW: 1 INCH
DETECTOR TO WINDOW: 1 INCH
DETECTOR: 1 INCH DIAMETER
DETECTOR

VERTICALITY ANALYSIS

LOCATION: TELKWA
PROVINCE: BRITISH COLUMBIA
FIELD: SITE # 101
WELL: T93R-49
COMPANY: MANALTA

LOG MEASURED FROM:	DRILLING MEASURED FROM:	DATE LOGGED:	DATE PROCESSED:	LOG RUN NO.	LOG TOP	LOG BASE	CASING SHOE	CASING DIAMETER	HOLE DIAMETER	MAGNETIC DECLINATION	GRID CORRECTION	MAGNETIC TOOL TYPE	GYRO TOOL TYPE	SURFACE LOCATION	BOTTOM HOLE LOCATION	SURVEY COMPANY	SURVEY METHOD
K.B.	K.B.	4-OCT-1993	5-OCT-1993	1	0.00	1500.00	0.00	0.000	0.000	26.5 DEG.	0.0 DEG.	N/A	N/A	SURFACE	BOTTOM	ANALOG	ANALOG

LOCATION: SURFACE
LAT: 54°31'30.000"N
LONG: 127°03'00.000"W
PROVINCE/COUNTY: BRITISH COLUMBIA
COUNTRY/STATE: CANADA

OTHER SERVICES: DISPATCH LOG

RUN NO. 1
PASS NO. 1
DATE LOGGED: 4-OCT-1993

BPB VERTICALITY ANALYSIS INTERPRETATION NOTES

1. ALL PLOTTED OUTPUT IS AUTOMATICALLY SCALED TO OBTAIN THE BEST VISUAL EFFECT WITHIN THE PHYSICAL SPACE AVAILABLE. THE MAXIMUM SCALED HOLE DEVIATION (METRIC) AND ABSOLUTE (IMPERIAL) AND THE MINIMUM 111.

2. THE ANALYSIS IS DERIVED BY INTEGRATING 100M, SAMPLED DATA DOWN THE BOREHOLE. THE LISTING SUPPLIED WILL CONTAIN A MAXIMUM OF 200 POINTS IN MULTIPLES OF 1, 2, 5, 10, 20, 50 OR 100 METRES/ FEET DEPENDING ON THE TOTAL RANGE OF THE ANALYSIS. HOWEVER THE ANALYSIS IS CALCULATED FOR THE ENTIRE RANGE OF THE BOREHOLE AND THE FINAL BOREHOLE POSITION ENCLOSED IN THE LISTING.

3. COMPUTED VERTICALITY MAY ONLY BE DERIVED IN OPEN SECTIONS OF THE BOREHOLE, AWAY FROM THE INFLUENCE OF CASING. ADDITIONAL ACCURACY EFFECTS (AS THE AZIMUTH CALCULATIONS ARE DERIVED FROM THREE, TWO AXIS ACCELEROMETERS) ARE: A) ERROR IN THE BOREHOLE DIRECTION AT THE END OF THE CASING AND B) BOREHOLE POSITIONAL INFORMATION WILL RELATE TO THIS DEPTH.

4. UP TO TEN CROSS SECTIONS MAY BE REQUESTED FOR ANY BOREHOLE TO BE DISPLAYED AT ANY SCALE (THE DEFAULT SCALE IS THAT OF THE CROSS-SECTION FOR THE ENTIRE HOLE).

5. BOREHOLE POSITIONAL ERROR IS DERIVED ASSUMING THE FOLLOWING PARAMETERS.

	TILT(DEGREES)	AZIMUTH(DEGREES)
TYPICAL ERROR	+/- 0.167	+/- 1.0
MAXIMUM ERROR	+/- 0.333	+/- 15

6. ERROR ANALYSIS MAY BE CALCULATED AND PLOTTED FROM THE DATA LISTING AS FOLLOWS:

A) PLOT THE FOUR COORDINATES FROM THE ERROR LISTING (BASED UPON ZERO AZIMUTH ERROR) ON A TARGET PLOT, ORIGIN AT THE START OF THE ANALYSIS.
B) DESKEW EACH POINT BY DEGREES AND +/- 15 DEGREES (CENTRE AT THE ORIGIN) THROUGH THE MAXIMUM AZIMUTH ERROR POSITIONAL ERROR.
C) CONNECT THE RESPECTIVE ARCS TOGETHER WITH STRAIGHT LINES TO GIVE THE TYPICAL AND MAXIMUM BOREHOLE POSITIONAL ERROR.

7. GIVEN BELOW IS A FULL DESCRIPTION OF THE PARAMETERS DISPLAYED ON THE ENDLING LISTING:

LOG DEPTH:	THE DEPTH RECORDED ON THE FIELD LOGS FOR THE BOREHOLE.
TRUE DEPTH:	THE TRUE VERTICAL DEPTH CORresponding TO THE ABOVE DEPTH, CORRECTED FROM THE START OF THE ANALYSIS.
HOLE TILT AND AZIMUTH:	THE COMPUTED HOLE ORIENTATION.
AXIAL COORDINATES:	THE DISPLACEMENT IN METRES/FEET FROM THE TARGET ORIGIN.
POLAR COORDINATES:	THE POLAR, OR RADIAL, COORDINATES OF THE BOREHOLE
ERROR COORDINATES:	THE POLAR COORDINATES CORRESPONDING TO THE TYPICAL AND MAXIMUM TILT ERROR.

N.B. THE REFERENCE POINT FOR ALL BEARING ANGLES ON THIS LISTING IS GIVEN AT THE TOP OF EACH SHEET.

ALL INTERPRETATIONS ARE OPINIONS BASED ON INFERENCES FROM ELECTRICAL OR OTHER MEASUREMENTS AND WE CANNOT AND DO NOT GUARANTEE THE ACCURACY OR CORRECTNESS OF ANY INTERPRETATIONS AND WE SHALL NOT, EXCEPT IN THE CASE OF GROSS OR WILFUL NEGLIGENCE ON OUR PART, BE LIABLE OR RESPONSIBLE FOR ANY LOSS, COSTS, DAMAGES OR EXPENSES INCURRED OR SUSTAINED BY ANYONE RESULTING FROM ANY INTERPRETATION MADE BY ANY OF OUR OFFICERS, AGENTS OR EMPLOYEES. THESE INTERPRETATIONS ARE ALSO SUBJECT TO OUR GENERAL TERMS AND CONDITIONS AS SET OUT IN OUR CURRENT PRICE SCHEDULE.

T93R-49 — VERTICALITY DATA LISTING — DATE PROCESSED: 4-OCT-1993 — DATE LOGGED: 3-OCT-1993

DEPTHS LOG	DEPTHS TRUE	ALL CO-ORDINATES WITH RESPECT TO TRUE NORTH BOREHOLE AXIAL CO-ORDS NORTH	EAST BRG	POLAR ERROR CO-ORDINATES (MAXIMUM & TYPICAL) RADIUS BRG	RADIUS BRG	RADIUS BRG	RADIUS BRG	RADIUS
3.00	3.00	0.7 94	0.01	0.00 19	0.01 19	0.01 19	0.01 19	0.01
4.00	4.00	1.2 66	0.01	0.02 85	0.02 84	0.03 84	0.03 84	0.02
5.00	5.00	1.7 47	0.01	0.02 85	0.02 84	0.03 84	0.03 84	0.02
6.00	6.00	1.4 548	0.02	0.03 64	0.04 63	0.05 63	0.04 63	0.03
7.00	7.00	1.2 301	0.01	0.02 49	0.03 48	0.03 48	0.02 48	0.02
8.00	8.00	1.0 155	0.01	0.02 49	0.03 48	0.03 48	0.02 48	0.02
9.00	9.00	0.8 050	0.01	0.04 261	0.04 259	0.04 259	0.04 259	0.04
10.00	10.00	0.6 258	0.00	0.06 272	0.07 270	0.06 273	0.07 271	0.06
11.00	11.00	1.1 171	+0.00	0.05 263	0.05 262	0.06 262	0.06 262	0.05
12.00	12.00	0.9 147	+0.00	0.05 263	0.05 262	0.06 262	0.06 262	0.05
13.00	13.00	0.6 147	+0.03	+0.07 248	0.08 249	0.07 247	0.08 248	0.07
14.00	14.00	1.6 594	+0.03	+0.07 222	0.07 221	0.08 221	0.07 221	0.07
15.00	15.00	1.6 127	+0.07	+0.02 200	0.07 198	0.08 200	0.07 199	0.06
16.00	16.00	1.5 107	+0.07	+0.02 200	0.07 198	0.08 200	0.07 199	0.06
17.00	17.00	1.7 153	+0.10	0.02 156	0.11 154	0.09 156	0.11 152	0.10
18.00	17.99	1.9 109	+0.10	0.04 160	0.13 159	0.11 159	0.14 160	0.12
19.00	18.99	1.9 109	+0.12	0.04 160	0.13 159	0.11 159	0.14 160	0.12
20.00	19.99	0.8 150	+0.14	0.08 161	0.16 160	0.14 160	0.17 158	0.15
21.00	20.99	1.2 172	+0.16	0.06 152	0.18 151	0.20 154	0.15 152	0.13
22.00	21.99	1.4 149	+0.18	0.08 152	0.20 151	0.22 154	0.17 152	0.15
23.00	22.99	1.6 149	+0.21	0.12 150	0.24 149	0.27 151	0.20 150	0.18
24.00	23.99	2.4 151	+0.24	0.15 151	0.27 150	0.31 151	0.24 150	0.21
25.00	24.99	2.2 151	+0.27	0.13 151	0.25 150	0.29 151	0.22 150	0.19
26.00	25.99	1.8 166	+0.31	0.19 148	0.36 147	0.41 148	0.32 147	0.28
27.00	26.99	1.8 166	+0.31	0.19 148	0.36 147	0.41 148	0.32 147	0.28
28.00	27.99	1.4 171	+0.35	0.23 149	0.44 148	0.50 149	0.39 148	0.34
29.00	28.99	2.0 163	+0.40	0.23 151	0.44 150	0.50 151	0.39 150	0.34
30.00	29.99	2.5 160	+0.42	0.23 151	0.48 150	0.53 151	0.42 151	0.37
31.00	30.99	1.6 154	+0.45	0.27 149	0.52 148	0.59 149	0.46 148	0.40
32.00	31.99	1.3 157	+0.45	0.27 149	0.53 148	0.61 149	0.46 148	0.40
33.00	32.99	1.3 157	+0.45	0.27 149	0.53 148	0.61 149	0.46 148	0.40
34.00	33.99	1.9 171	+0.49	0.32 156	0.62 155	0.71 156	0.54 155	0.47
35.00	34.99	2.6 166	+0.53	0.29 151	0.60 151	0.68 151	0.53 151	0.47
36.00	35.99	2.6 166	+0.53	0.29 151	0.60 151	0.68 151	0.53 151	0.47
37.00	36.99	2.0 161	+0.61	0.32 154	0.69 153	0.77 153	0.61 153	0.53
38.00	37.98	2.0 166	+0.64	0.32 154	0.72 153	0.80 154	0.63 153	0.56 154
39.00	38.98	2.0 166	+0.64	0.32 154	0.72 153	0.80 154	0.63 153	0.56 154
40.00	39.98	3.0 167	+0.69	0.31 157	0.79 156	0.88 157	0.69 156	0.61 157
41.00	40.98	3.0 160	+0.77	0.30 159	0.83 158	0.90 159	0.74 159	0.66 159
42.00	41.98	3.0 160	+0.77	0.30 159	0.83 158	0.90 159	0.74 159	0.66 159
43.00	42.98	3.0 160	+0.82	0.30 159	0.87 158	0.95 159	0.78 159	0.70 159
44.00	43.98	3.7 164	+0.90	0.30 161	0.98 161	1.05 162	0.85 161	1.00 162
45.00	44.98	3.4 170	+0.95	0.30 169	1.01 168	1.09 169	0.89 168	1.00 169
46.00	45.97	4.3 178	+1.03	0.29 174	1.04 173	1.12 174	0.92 173	1.00 174
47.00	46.97	4.3 178	+1.03	0.29 174	1.04 173	1.12 174	0.92 173	1.00 174
48.00	47.97	1.9 163	+1.13	0.32 165	1.21 164	1.33 165	1.10 164	1.07 165
49.00	48.97	1.9 163	+1.17	0.32 165	1.21 164	1.33 165	1.10 164	1.07 165
50.00	49.97	3.7 204	+1.24	0.28 190	1.40 187	1.54 189	1.27 187	1.24 187
51.00	50.97	3.7 204	+1.24	0.28 190	1.40 187	1.54 189	1.27 187	1.24 187
52.00	51.97	4.6 183	+1.31	0.29 181	1.46 180	1.61 181	1.33 180	1.29 180
53.00	52.97	4.6 183	+1.31	0.29 181	1.46 180	1.61 181	1.33 180	1.29 180
54.00	53.96	3.2 155	+1.39	0.32 157	1.58 156	1.74 157	1.44 156	1.40 157
55.00	54.96	3.2 155	+1.52	0.32 169	1.55 168	1.68 169	1.41 169	1.41 169
56.00	55.96	3.2 155	+1.52	0.32 169	1.55 168	1.68 169	1.41 169	1.41 169
57.00	56.96	2.4 166	+1.64	0.32 169	1.63 168	1.77 169	1.48 168	1.47 169
58.00	57.96	2.7 205	+1.64	0.28 170	1.61 171	1.83 170	1.74 171	1.62 171
59.00	58.96	2.7 205	+1.74	0.28 170	1.67 171	1.89 170	1.77 171	1.68 171
60.00	59.95	3.5 181	+1.82	0.23 173	1.83 172	1.99 173	1.68 172	1.91 173
61.00	60.95	3.5 181	+1.82	0.23 173	1.83 172	1.99 173	1.68 172	1.91 173
62.00	61.95	2.3 155	+1.94	0.26 172	2.16 171	2.34 172	2.06 171	1.98 172
63.00	62.94	2.3 155	+1.94	0.26 172	2.16 171	2.34 172	2.06 171	1.98 172
64.00	63.94	3.8 203	+2.03	0.21 174	2.09 173	2.25 174	1.92 174	2.17 174
65.00	64.94	3.8 203	+2.08	0.21 174	2.09 173	2.25 174	1.92 174	2.17 174	2.00
66.00	65.94	3.8 203	+2.08	0.21 174	2.09 173	2.25 174	1.92 174	2.17 174	2.00
67.00	66.94	3.7 204	+2.24	0.28 190	2.40 187	2.54 189	2.27 187	2.24 187	2.22
68.00	67.94	3.7 204	+2.24	0.28 190	2.40 187	2.54 189	2.27 187	2.24 187	2.22
69.00	68.94	2.8 184	+2.24	0.18 178	2.25 178	2.40 176	2.07 178	2.33 176	2.16
70.00	69.94	2.8 184	+2.24	0.18 178	2.25 178	2.40 176	2.07 178	2.33 176	2.16
71.00	70.94	2.8 184	+2.31	0.18 178	2.31 178	2.46 176	2.13 178	2.41 176	2.23
72.00	71.93	2.1 172	+2.38	0.18 176	2.35 178	2.04 176	2.17 178	2.45 176	2.26
73.00	72.93	2.1 172	+2.38	0.18 176	2.35 178	2.04 176	2.17 178	2.45 176	2.26
74.00	73.93	2.4 166	+2.40	0.16 174	2.43 176	2.59 177	2.24 176	2.52 177	2.33
75.00	74.93	3.1 190	+2.47	0.15 177	2.47 176	2.63 177	2.28 176	2.57 177	2.37
76.00	75.93	3.1 190	+2.47	0.15 177	2.47 176	2.63 177	2.28 176	2.57 177	2.37
77.00	76.92	2.3 162	+2.60	0.12 177	2.57 177	2.74 177	2.37 177	2.68 177	2.47
78.00	77.92	2.3 162	+2.60	0.12 177	2.57 177	2.74 177	2.37 177	2.68 177	2.47
79.00	78.92	2.3 162	+2.62	0.12 177	2.57 177	2.74 177	2.37 177	2.68 177	2.47
80.00	79.92	2.7 164	+2.72	0.12 177	2.73 177	2.90 178	2.51 177	2.84 178	2.62
81.00	80.92	2.7 164	+2.72	0.12 177	2.73 177	2.90 178	2.51 177	2.84 178	2.62
82.00	81.92	2.7 164	+2.82	0.12 177	2.83 177	3.01 178	2.61 177	2.95 178	2.72
83.00	82.92	4.0 183	+2.89	0.09 176	2.90 178	3.12 179	2.67 178	3.01 179	2.80
84.00	83.92	4.0 183	+2.89	0.09 176	2.90 178	3.12 179	2.67 178	3.01 179	2.80
85.00	84.91	3.8 168	+2.98	0.11 178	3.06 178	3.26 179	2.82 178	3.18 179	2.93
86.00	85.91	2.4 169	+3.09	0.11 178	3.10 178	3.33 178	2.86 178	3.21 178	2.98
87.00	86.91	2.4 169	+3.09	0.11 178	3.10 178	3.33 178	2.86 178	3.21 178	2.98
88.00	87.91	2.9 169	+3.17	0.11 178	3.18 178	3.41 178	2.94 178	3.30 178	3.06
89.00	88.91	3.9 200	+3.22	0.11 178	3.23 178	3.47 176	2.98 178	3.38 176	3.10
90.00	89.91	3.9 200	+3.22	0.11 178	3.23 178	3.47 176	2.98 178	3.38 176	3.10
91.00	90.91	3.9 200	+3.32	0.11 178	3.33 178	3.58 176	3.08 178	3.49 176	3.20
92.00	91.90	4.0 183	+3.43	0.10 178	3.43 178	3.68 179	3.17 178	3.59 179	3.30
93.00	92.90	4.0 183	+3.43	0.10 178	3.43 178	3.68 179	3.17 178	3.59 179	3.30
94.00	93.90	2.3 166	+3.52	0.15 178	3.53 177	3.83 178	3.31 177	3.70 178	3.44
95.00	94.90	2.3 166	+3.52	0.15 178	3.53 177	3.83 178	3.31 177	3.70 178	3.44
96.00	95.89	4.2 183	+3.57	0.17 177	3.57 177	3.91 178	3.41 177	3.81 178	3.54
97.00	96.89	4.2 183	+3.57	0.17 177	3.57 177	3.91 178	3.41 177	3.81 178	3.54
98.00	97.89	3.9 126	+3.79	0.03 176	3.80 176	4.00 176	3.61 176	4.00 176	3.72
99.00	98.88	2.9 160	+3.90	0.22 177	3.91 177	4.19 177	3.65 177	4.05 177	3.77
100.00	99.88	2.9 160	+3.90	0.22 177	3.91 177	4.19 177	3.65 177	4.05 177	3.77
101.40	101.28	3.9 126	+3.99	0.03 176	4.00 176	4.29 177	3.72 176	4.14 177	3.86

CROSS SECTION

ALL FIGURES IN LOG DEPTH MS
TARGET ORIGIN AT DEPTH 0.00
LAST PLOTTED DEPTH 1501.40
TARGET AZIMUTH 0.0
TM AT TARGET ORIGIN 0.0
LAST DEPTH MEASURED AT 1500

PLOT WITH RESPECT TO TRUE NORTH
SCALE 1:00:1
DECLINATION 26.5 DEG.



BOREHOLE DIRECTIONAL ERROR
THE TWO RINGS SURROUNDING THE LAST PLOTTED DEPTH SHOW THE TYPICAL AND MAXIMUM DIRECTIONAL ERROR AT THAT DEPTH.

FINAL BOREHOLE POSITION
THE LAST PLOTTED DEPTH IS AT A 0.00 KM RADIUS
EAST 0.00 M, 0.00 M FROM TRUE NORTH
AT 0.00 M, 179 DEG FROM TRUE NORTH

N-S SECTION VERTICAL SECTIONS E-W SECTION

(TRUE DEPTH VS DISPLACEMENT)

VERTICAL SCALE 1000:1
HORIZONTAL SCALE 200:1

MARKERS ANNOTATED AS ABOVE

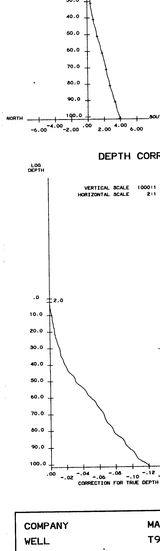

DEPTH CORRECTION ANALYSIS

LOG DEPTH

VERTICAL SCALE 1000:1
HORIZONTAL SCALE 2:1



DEPTHS DEPTHS

LOG	TRUE	LOG	TRUE
3.00	3.00	1001.40	1001.28
4.00	4.00		
5.00	5.00		
6.00	6.00		
7.00	7.00		
8.00	8.00		
9.00	9.00		
10.00	10.00		
11.00	11.00		
12.00	12.00		
13.00	13.00		
14.00	14.00		
15.00	15.00		
16.00	16.00		
17.00	17.00		
18.00	17.99		
19.00	18.99		
20.00	19.99		
21.00	20.99		
22.00	21.99		
23.00	22.99		
24.00	23.99		
25.00	24.99		
26.00	25.99		
27.00	26.99		
28.00	27.99		
29.00	28.99		
30.00	29.99		
31.00	30.99		
32.00	31.99		
33.00	32.99		
34.00	33.99		
35.00	34.99		
36.00	35.99		
37.00	36.99		
38.00	37.98		
39.00	38.98		
40.00	39.98		
41.00	40.98		
42.00	41.98		
43.00	42.98		
44.00	43.98		
45.00	44.98		
46.00	45.97		
47.00	46.97		
48.00	47.97		
49.00	48.97		
50.00	49.97		
51.00	50.97		
52.00	51.97		
53.00	52.97		
54.00	53.96		
55.00	54.96		
56.00	55.96		
57.00	56.96		
58.00	57.96		
59.00	58.96		
60.00	59.95		
61.00	60.95		
62.00	61.95		
63.00	62.94		
64.00	63.94		
65.00	64.94		
66.00	65.94		
67.00	66.94		
68.00	67.94		
69.00	68.94		
70.00	69.94		
71.00	70.94		
72.00	71.93		
73.00	72.93		
74.00	73.93		
75.00	74.93		
76.00	75.93		
77.00	76.92		
78.00	77.92		
79.00	78.92		
80.00	79.92		
81.00	80.92		
82.00	81.92		
83.00	82.92		
84.00	83.92		
85.00	84.91		
86.00	85.91		
87.00	86.91		
88.00	87.91		
89.00	88.91		
90.00	89.91		
91.00	90.91		
92.00	91.90		
93.00	92.90		
94.00	93.90		
95.00	94.90		
96.00	95.89		
97.00	96.89		
98.00	97.89		
99.00	98.88		
100.00	99.88		
101.40	101.28		

COMPANY	MANALTA
WELL	T93R-49
FIELD	SITE # 101
PROVINCE/COUNTY	BRITISH COLUMBIA
COUNTRY/STATE	CANADA

| | | |

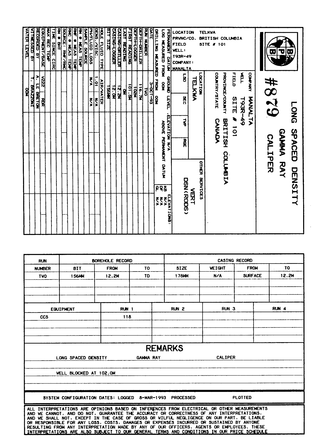

RUN NUMBER	BIT SIZE	BOREHOLE RECORD FROM	TO	CASING RECORD SIZE	WEIGHT	FROM	TO
TWO	150MM	12.2M	TO	178MM	N/A	SURFACE	12.2M

EQUIPMENT	RUN 1	RUN 2	RUN 3	RUN 4
CCS	118			

REMARKS

LONG SPACED DENSITY GAMMA RAY CALIPER

WELL BLOCKED AT 102.0M

SYSTEM CONFIGURATION DATES: LOGGED 9-MAR-1993 PROCESSED PLOTTED

ALL INTERPRETATIONS ARE OPINIONS BASED ON INFERENCES FROM ELECTRICAL OR OTHER MEASUREMENTS AND WE CANNOT, AND DO NOT GUARANTEE THE ACCURACY OR CORRECTNESS OF ANY INTERPRETATION AND WE SHALL NOT, EXCEPT IN THE CASE OF GROSS OR WILFUL NEGLIGENCE ON OUR PART, BE LIABLE OR RESPONSIBLE FOR ANY LOSS, COSTS, DAMAGES OR EXPENSES INCURRED OR SUSTAINED BY ANYONE RESULTING FROM ANY INTERPRETATION MADE BY ANY OF OUR OFFICERS, AGENTS OR EMPLOYEES. ANY INTERPRETATIONS ARE ALSO SUBJECT TO OUR GENERAL TERMS AND CONDITIONS IN OUR PRICE SCHEDULE

MAIN LOG

DEPTH BASED DATA - MAXIMUM SAMPLING INCREMENT 100M. RECORDED ON 3-OCT-1993 AT 20:35
FILENAME: DDSMAIN4.CDB RUN 2(2) MAIN LOG PLOTTED ON 04-OCT-1993 AT 20:04

BIT SIZE MILLIMETRES 150 300

DEPTH IN METRES

CALIPER FROM DENSITY MILLIMETRES 100 300

TICKING EVERY 60 SEC

GAMMA FROM DENSITY TOOL API 75 150 REPLAY 150 225 300 SCALE 100:1

DENSITY LONG SPACED GM/CC 1 1.50 2 2.50 3

0 5 10 15 20 25 30 35 40 45 50 55 60 65 70 75 80 85 90 95 100

BIT SIZE MILLIMETRES 150 300
CALIPER FROM DENSITY MILLIMETRES 150 300
GAMMA FROM DENSITY TOOL API 75 150 150 225 300
DENSITY LONG SPACED GM/CC 1 1.50 2 2.50 3
DEPTH BASED DATA - MAXIMUM SAMPLING INCREMENT 100M. RECORDED ON 3-OCT-1993 AT 20:35
FILENAME: DDSMAIN4.CDB RUN 2(2) MAIN LOG PLOTTED ON 04-OCT-1993 AT 20:04
MAIN LOG

LOGGING/CALIBRATION CONSTANTS

CONSTANTS LAST EDITED: 03-OCT-1993 AT 20:30

LOGGING CONSTANTS

SONDE TYPE (DDS-CCS,DDS-)	CCS	SONDE MODE (WET,DRY,STD)	STD
MUD WEIGHT	1.01	MATRIX DENSITY	0.00
ANNULAR VOLUME DIAMETER	127.00	MATRIX DELTA T	0.00
CALIPER CONSTANT (CM/V)	1.00	WATER DENSITY	2.71
CALIPER WINDOW LENGTH (CM)	25MM	DENSITY OF MUD FILTRATE	1.00
DENSITY POINT ONE	1.00	BHD POINT TWO	3.00
DENSITY POINT ONE	1.00	DENSITY POINT TWO	3.00
DENSITY SCALAR	1.40	BHD SCALAR	-.49
BIT DEPTH & WATER LEVEL UFT,M	METRES	CALIPER SOURCE FOR PROCESSING	CAL
BIT SIZE 1	178.00	BIT DEPTH 1	0.00
BIT SIZE 2	150.00	BIT DEPTH 2	12.20
BIT SIZE 3	.00	BIT DEPTH 3	116.70
BIT SIZE 4	.00	BIT DEPTH 4	.00
BIT SIZE 5	.00	BIT DEPTH 5	.00

CALIBRATION CONSTANTS

GAMMA CALIBRATION VALUE 1	510.00	GAMMA COUNT RATE 1	311.55
BHD CALIBRATOR VALUE 1	25000.00	BHD COUNT RATE 1	2666.70
BHD CALIBRATOR VALUE 2	.00	BHD COUNT RATE 2	.00
LSD CALIBRATOR VALUE 1	10300.00	LSD COUNT RATE 1	1342.08
CALIPER RING SIZE 1	76.20	CALIPER COUNT FOR RING 1	589.00
CALIPER RING SIZE 2	101.60	CALIPER COUNT FOR RING 2	565.00
CALIPER RING SIZE 3	127.00	CALIPER COUNT FOR RING 3	440.00
CALIPER RING SIZE 4	152.40	CALIPER COUNT FOR RING 4	696.00
CALIPER RING SIZE 5	203.20	CALIPER COUNT FOR RING 5	816.00
CALIPER RING SIZE 6	254.00	CALIPER COUNT FOR RING 6	912.00
DRY HOLE CORRECTION Y1	.00	DRY HOLE CORRECTION X1	0.00
DRY HOLE CORRECTION Y2	1.00	DRY HOLE CORRECTION X2	1.00

COMPANY	MANALTA
WELL	T93R-49
FIELD	SITE # 101
PROVINCE/COUNTY	BRITISH COLUMBIA
COUNTRY/STATE	CANADA



RUN	BOREHOLE RECORD			CASING RECORD			
NUMBER	BIT	FROM	TO	SIZE	WEIGHT	FROM	TO
ONE	156MM	0.0M	TO	178MM	N/A	SURFACE	0.0M

EQUIPMENT	RUN 1	RUN 2	RUN 3	RUN 4
CC5	115			

REMARKS

LONG SPACED DENSITY — GAMMA RAY — CALIPER

SYSTEM CONFIGURATION DATES: LOGGED 8-MAR-1993 PROCESSED — PLOTTED

ALL INTERPRETATIONS ARE OPINIONS BASED ON INFERENCES FROM ELECTRICAL OR OTHER MEASUREMENTS AND WE CANNOT, AND DO NOT, GUARANTEE THE ACCURACY OR CORRECTNESS OF ANY INTERPRETATIONS AND WE SHALL NOT, EXCEPT IN THE CASE OF GROSS OR WILLFUL NEGLIGENCE ON OUR PART, BE LIABLE OR RESPONSIBLE FOR ANY LOSS, COSTS, DAMAGES OR EXPENSES INCURRED OR SUSTAINED BY ANYONE RESULTING FROM ANY INTERPRETATION MADE BY ANY OF OUR OFFICERS, AGENTS OR EMPLOYEES. THESE INTERPRETATIONS ARE ALSO SUBJECT TO OUR GENERAL TERMS AND CONDITIONS IN OUR PRICE SCHEDULE.

MAIN LOG

DEPTH BASED DATA - MAXIMUM SAMPLING INCREMENT 100th. — RECORDED ON 4-OCT-1993 AT 18:07

FILENAME: D0004S1K.C0B — RUN ID: MAIN LOG — PLOTTED ON 4-OCT-1993 AT 18:23

BIT SIZE MILLIMETRES 100 300

CALIPER FROM DENSITY MILLIMETRES 100 300

TIMING MARKS EVERY 60 SEC

GAMMA FROM DENSITY TOOL API 0 75 150 150 225 300

DEPTH IN METRES

REPLAY SCALE 100:1

DENSITY LONG SPACED gm/cc 1 1.50 2.00 3

0 5 10 15 20 25 30 35 40 45 50 55 60 65 70

BIT SIZE MILLIMETRES 100 300

CALIPER FROM DENSITY MILLIMETRES 100 300

TIMING MARKS EVERY 60 SEC

GAMMA FROM DENSITY TOOL API 0 75 150 150 225 300

DEPTH IN METRES

REPLAY SCALE 100:1

DENSITY LONG SPACED gm/cc 1 1.50 2.00 3

DEPTH BASED DATA - MAXIMUM SAMPLING INCREMENT 100th. — RECORDED ON 4-OCT-1993 AT 18:07

FILENAME: D0004R1K.C0B — RUN ID: MAIN LOG — PLOTTED ON 04-OCT-1993 AT 18:08

MAIN LOG

LOGGING/CALIBRATION CONSTANTS

CONSTANTS LAST EDITED- 04-OCT-1993 AT 18:00

LOGGING CONSTANTS

SONDE TYPE -1003-CC5-CE01		OCT SONDE MODE (WAIT/REPLAY)	STD
MUD WEIGHT	1.00	STRIP CHART ECCENT	0.50
ANNULAR VOLUME DIAMETER	127.00	WATER LEVEL	0.00
CALIPER ARM LENGTH (CMS)	29.40	MATRIX DENSITY	2.71
CALIPER UNITS(INS/MM)	MILLIMETR	DENSITY OF MUD FILTRATE	1.00
BRD POINT ONE	1.00	BRD POINT TWO	3.00
DENSITY POINT ONE	1.00	DENSITY POINT TWO	3.00
DENSITY SCALAR	1.40	BRD SCALAR	1.40
BIT DEPTHS & WATER LEVEL WITH	METRES	CALIPER SCHALE FOR PRINTING	FAL
BIT SIZE 1	178.00	BIT DEPTH 1	0.00
BIT SIZE 2	156.00	BIT DEPTH 2	5.50
BIT SIZE 3	.00	BIT DEPTH 3	71.30
BIT SIZE 4	.00	BIT DEPTH 4	.00
BIT SIZE 5	.00	BIT DEPTH 5	.00

CALIBRATION CONSTANTS

GAMMA CALIBRATION VALUE 1	510.00	GAMMA COUNT RATE 1	311.50
BRD CALIBRATION VALUE 1	25000.00	BRD COUNT RATE 1	2966.70
BRD CALIBRATION VALUE 2	.00	BRD COUNT RATE 2	.00
LSD CALIBRATION VALUE 1	10000.00	LSD COUNT RATE 1	1342.05
CALIPER RING SIZE 1	76.20	CALIPER COUNT FOR RING 1	1000.00
CALIPER RING SIZE 2	101.60	CALIPER COUNT FOR RING 2	585.00
CALIPER RING SIZE 3	127.00	CALIPER COUNT FOR RING 3	640.00
CALIPER RING SIZE 4	152.40	CALIPER COUNT FOR RING 4	696.00
CALIPER RING SIZE 5	203.20	CALIPER COUNT FOR RING 5	816.00
CALIPER RING SIZE 6	254.00	CALIPER COUNT FOR RING 6	912.00
DRY HOLE CORRECTION FI	0.00	DRY HOLE CORRECTION F2	0.00
DRY HOLE CORRECTION F3	0.00	DRY HOLE CORRECTION F4	0.00

COMPANY	MANALTA
WELL	T93R-51
FIELD	
PROVINCE/COUNTY	BRITISH COLUMBIA
COUNTRY/STATE	CANADA



RUN NUMBER	DRILLING RECORD DATE	DEPTH	TO	RUN	LOGGING RECORD DEPTH	TO	SCALE
ONE	20-SEP-93	00 FT		ONE	SURFACE	00 FT	

CASING	BIT	TO	MUD TYPE	DENSITY	VISCOSITY	PH	FLUID LOSS
SURFACE	SURF. 1	SURF. 2		SURF. 3		SURF. 4	

REMARKS

SHORT SPACED DENSITY GAMMA RAY CALIPER .20 IN VISCOSITY LOW

WITNESS FOR OPERATOR DATA LOGGED 8-MAR-1994 PRESSURE WITNESSED PLOTTED

THE INTERPRETATIONS AND OPINIONS CONTAINED HEREIN ARE EXPRESSED IN GOOD FAITH AND ARE BASED IN PART ON MATERIAL AND INFORMATION SUPPLIED BY THE CLIENT. IT IS UNDERSTOOD THAT THE INTERPRETATIONS AND OPINIONS EXPRESSED REPRESENT THE BEST JUDGEMENT OF SCHLUMBERGER. HOWEVER, SCHLUMBERGER CANNOT AND DOES NOT WARRANT THE ACCURACY, CORRECTNESS OR COMPLETENESS OF ANY INTERPRETATION OR OPINION, AND WILL NOT BE LIABLE FOR ANY LOSS, COST, DAMAGE OR EXPENSE INCURRED OR SUSTAINED BY ANYONE RESULTING FROM ANY INTERPRETATION OR OPINION EXPRESSED HEREIN.

DETAIL SECTION

DEPTH BASED DATA - NATIONAL EMPLOYER: ENGINEER: CSN RECORDED ON 20-SEP-1993 07:17:56

FILENAME: SSDENSITY.CSN RUN NO. ONE DETAIL SECTION PLOTTED ON 20-SEP-1993 07:14:56

DETAIL SECTION

DEPTH BASED DATA - NATIONAL EMPLOYER: ENGINEER: CSN RECORDED ON 20-SEP-1993 07:17:56

FILENAME: SSDENSITY.CSN RUN NO. ONE DETAIL SECTION PLOTTED ON 20-SEP-1993 07:14:56

DETAIL SECTION

DEPTH BASED DATA - NATIONAL EMPLOYER: ENGINEER: CSN RECORDED ON 20-SEP-1993 07:17:56

FILENAME: SSDENSITY.CSN RUN NO. ONE DETAIL SECTION PLOTTED ON 20-SEP-1993 07:14:56

DETAIL SECTION

LOGGING/CALIBRATION CONSTANTS

CONSTANTS LAST EDITED 20-SEP-1993 07:13:56 DATA LAST REPROCESSED 20-SEP-1993 07:12:40

LOGGING CONSTANTS

BOREHOLE FLUID DENSITY	1.00	MUD FILTRATE	0.00
CALIPER CORRECTION (MM)	HOLLOW	DENSITY OF MUD FILTRATE	1.00
MUD SALINITY	0 PPM	MUD VISCOSITY	1.00
DENSITY - MATRIX	2.65	DENSITY - FLUID	1.00
DENSITY - KCLW	1.00		
DENSITY - SHALE	2.65	NEUTRON POROSITY FOR PROCESSING	NO
BIT SIZE 1	20.32	BIT DEPTH 1	0.00
BIT SIZE 2	00	BIT DEPTH 2	00.00
BIT SIZE 3	00	BIT DEPTH 3	0.00
BIT SIZE 4	00	BIT DEPTH 4	00

CALIBRATION CONSTANTS

GAMMA CALIBRATION VALUE 1	451.00	GAMMA COUNT RATE 1	525.00
GAMMA CALIBRATION VALUE 2	21000.00	COUNT RATE 2	2000.00
LOW CALIBRATION WEIGHT	0	LOW CALIBRATION COUNT	0
HIGH CALIBRATION WEIGHT	0	HIGH CALIBRATION COUNT	1207.00
CALIPER SCALE SLOPE 1	10.00	CALIPER COUNT FOR RING 1	400.00
CALIPER SCALE SLOPE 2	10.00	CALIPER COUNT FOR RING 2	400.00
CALIPER SCALE SLOPE 3	10.00	CALIPER COUNT FOR RING 3	400.00
CALIPER SCALE SLOPE 4	10.00	CALIPER COUNT FOR RING 4	400.00
CALIPER SCALE SLOPE 5	203.20	CAL SPEED COUNT FOR RING 5	762.00
CALIPER SCALE SLOPE 6	203.20	CAL SPEED COUNT FOR RING 6	762.00
DEN CELL CORRECTION 1	0.00	DEN CELL CORRECTION 2	0.00
DEN CELL CORRECTION 3	0.00	DEN CELL CORRECTION 4	0.00

COMPANY	MANALTA
WELL	TYGH-35
FIELD	
SITE	#24
PROVINCE/COUNTY	BRITISH COLUMBIA
COUNTRY/STATE	CANADA

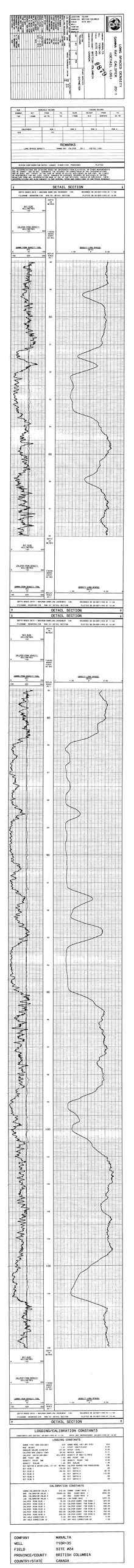

LONG SPACED DENSITY
GAMMA RAY CALIPER
2D-1
MANALTA
TOSHIBA
SITE #24
BRITISH COLUMBIA
CANADA
DETAIL SECTION
DETAIL SECTION
DETAIL SECTION
DETAIL SECTION
DETAIL SECTION
LOGGING/CALIBRATION CONSTANTS
LOGGING CONSTANTS
CALIBRATION CONSTANTS
COMPANY MANALTA
WELL TOSHIBA
FIELD SITE #24
PROVINCE/COUNTY BRITISH COLUMBIA
COUNTRY/STATE CANADA

```
*Version Information          DIMENSIONATION PLOT DATA LISTING
VERS.   1.20;   CMQG Data Writer Standard Version 1.20
HDWR.   1.00;   Sun Jun 4## Wed#:##
#
*
*Unit Information Block
WORDS_UNIT  Data Type          Description
*-----------  ---------  ------------------------------
  ATOC_W      CHR.*80;
  ATOC_M      CHR.*80;
  ATOC_B      0.00;
  ANGLE       DEG;
  CONF,       CHARACTER;  MONACON
  FILE        FILE ID #
  FILL        FILL SIZE #.##
  LOC         LOCATION,   TEXAPOL
  PART        PARTICLE,   SPHERE CYLINDER
  SERVC       SERVICE CHARACTER;  DATA Revision Definition
  UNITS       UNIT LABEL  ## DEF LINE
  UNI         UNIQUE MEAS IDL.
#
*
*Name Information Block
NAMES_UNIT          Data Description
*-----------  ---------  ------------------------------
  ANGT_M      -           DATES REVERSED TO MEASURE CALIBRATION STEP ROTATION
  CALB_NM     -           DIMENSION CALIBER
  CLOS_NM     -           MINIMUM TOLT
  MICS_NM     -           MINIMUM ACCURCY
  CLOS_NM     -           FORMATION DIP
  MICS_NM     -           FORMATION ACCURCY
  CLOS_NM     -           FORMATION CONFIDENCE
  STA_NM      -           MICRO PLOT SECTION 1
  STA_NM      -           MICRO PLOT SECTION 2
#
*
*Parameter Information
WORDS_UNIT          Value          Description
*-----------  ---------  ------------------------------
  INCL_Req    20.00;      MAGNETIC DECLINATION ASSET OF NORTH#
  CONA_A      1.00;       CORRELATION ERROR
  CONA_B      0.00;       CORRELATION ERROR#
  CONA_C      0.00;       MINIMUM ACCURCY
  MICS_Req    0.00;       STRUCTURAL DIP
  VAIC_Req    1.00;       STRUCTURAL ACCURCY
#
*
*Index Information
File Identification         Main Lot
#
*
DIMENSION CALIBRATED
#
#
#
```

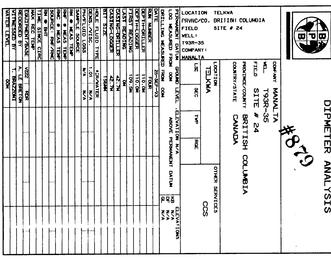

RUN	BOREHOLE RECORD			CASING RECORD			
NUMBER	BIT	FROM	TO	SIZE	WEIGHT	FROM	TO
FOUR	156MM	42.7M	TD	178MM	N/A	SURFACE	42.7M

EQUIPMENT	RUN 1	RUN 2	RUN 3	RUN 4
VERT/DIP	233/221			

REMARKS

DIPMETER ANALYSIS

LOGGING/CALIBRATION CONSTANTS

CONSTANTS LAST EDITED: 28-SEP-1993 AT 23:03 DATA LAST REPROCESSED: 29-SEP-1993 AT 9:07

LOGGING CONSTANTS & GAMMA CALIBRATION

CORRELATION STEP (M.)	.25	CORRELATION INTERVAL (M.)	.50
BIT SIZE #1 (MM)	178.00	BIT DEPTH #1 (M.)	.00
BIT SIZE #2	156.00	BIT DEPTH #2	42.70
BIT SIZE #3	.00	BIT DEPTH #3	109.70
BIT SIZE #4	.00	BIT DEPTH #4	0.00
BIT SIZE #5	.00	BIT DEPTH #5	0.00
GAMMA CALIBRATOR (API)	510.00	GAMMA COUNTS	325.20
UNUSED	XXXXXXXX	SEARCH ANGLE (DEGREES)	45.00
STRUCTURAL DIP ANGLE (DEGREES)	.00	STRUCTURAL DIP AZI. (DEGREES)	.00
DECLINATION (DEGREES)	24.50 E	DETAIL PAD DATA	NO
CORRELATE	YES	CALIPER UNITS	MM
DEPTH UNITS	METRIC	CALIPER USED IN CALCULATIONS	YES

LEVEL CELL CALIBRATION

TILT(DEGREES)	LC1(COUNTS)	LC2(COUNTS)
+10.00	114.00	121.00
-8.00	136.00	142.00
+6.00	158.00	164.00
+4.00	179.00	185.00
+2.00	198.00	208.00
.00	221.00	222.00
2.00	243.00	240.00
4.00	264.00	256.00
6.00	285.00	277.00
8.00	305.00	300.00
10.00	326.00	322.00
.00	.00	.00
.00	.00	.00
.00	.00	.00
.00	.00	.00
.00	.00	.00
.00	.00	.00
.00	.00	.00
.00	.00	.00

CALIBRATION IDENTIFICATION: VERT # 233

MAGNETOMETER CALIBRATION

	MAG.X	MAG.Y	MAG.Z
MAX.	209.00	213.00	199.00
MIN.	150.00	148.00	161.00

CALIBRATION IDENTIFICATION: VERT # 233

CALIPER CAL. & PAD OFFSETS

CALIBRATOR(MM)	COUNTS	PAD 2 OFFSET(MM)	PAD 3 OFFSET(MM)
76.20	133.00	.00	.00
101.60	155.00	.00	.00
127.00	179.00	.00	.00
152.40	201.00	.00	.00
203.20	250.00	.00	.00
254.00	307.00	.00	.00

CALIBRATION IDENTIFICATION: 221

COMPANY	MANALTA
WELL	T93R-35
FIELD	SITE # 24
PROVINCE/COUNTY	BRITISH COLUMBIA
COUNTRY/STATE	CANADA

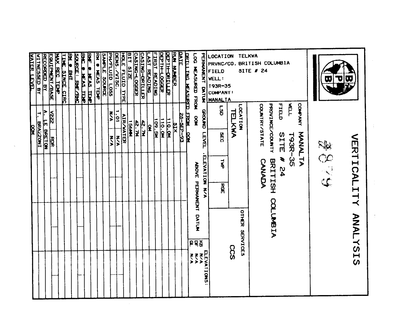

BPB VERTICALITY ANALYSIS INTERPRETATION NOTES

1. ALL PLOTTED OUTPUT IS AUTOMATICALLY SCALED TO OBTAIN THE BEST VISUAL EFFECT WITHIN THE PHYSICAL SPACE AVAILABLE. THE MAXIMUM SCALES BEING 5000.0:1 (METRIC) AND 4800.0:1 (IMPERIAL), AND THE MINIMUM 1:1.

2. THE ANALYSIS IS DERIVED BY INTEGRATING 10CM. SAMPLED DATA DOWN THE BOREHOLE. THE LISTING SUPPLIED WILL CONTAIN A MAXIMUM OF 200 POINTS (IN MULTIPLES OF 1, 2, 5, 10, 20, 50 OR 100 METRES/FEET DEPENDING ON THE TOTAL RANGE OF THE ANALYSIS). HOWEVER THE ANALYSIS IS CALCULATED FOR THE ENTIRE RANGE OF THE BOREHOLE AND THE FINAL BOREHOLE POSITION IS INCLUDED IN THE LISTING.

3. COMPUTED VERTICALITY MAY ONLY BE FULLY DERIVED IN OPEN SECTIONS OF THE BOREHOLE, AWAY FROM THE INFLUENCE OF ANY UNUSUAL MAGNETIC EFFECTS (+/- 10 DEGREES CENTRE AT THE ORIGIN) THROUGH THE SOLID STATE MAGNETOMETERS. SO THE ANALYSIS WILL BE LIMITED AT THE END OF THE CASING AND ALL BOREHOLE POSITIONAL INFORMATION WILL RELATE TO THIS DEPTH.

4. UP TO TEN CROSS SECTIONS MAY BE REQUESTED FOR THE BOREHOLE TO BE DISPLAYED AT ANY SCALE +THE DEFAULT SCALE IS THAT OF THE CROSS-SECTION FOR THE ENTIRE HOLE.

5. BOREHOLE POSITIONAL ERROR IS DERIVED ASSUMING THE FOLLOWING PARAMETERS.

	INCLINATION(DEGREES)	AZIMUTH(DEGREES)
TYPICAL ERROR	+/- 0.5333	+/- 10
MAXIMUM ERROR	+/- 0.5	+/- 15

6. ERROR ANALYSIS MAY BE CALCULATED AND PLOTTED FROM THE DATA LISTING AS FOLLOWS:

A) PLOT THE FOUR COORDINATES FROM THE ERROR LISTING (RANGE) UPON ZERO AZIMUTH ERROR) ON A RANGE PLOT. ORIGIN AT THE START OF THE ANALYSIS.
B) DESCRIBE ARCS OF RADIUS EQUIVALENT TO +/- 10 DEGREES (CENTRE AT THE ORIGIN) THROUGH THE TYPICAL AND MAXIMUM POINTS RESPECTIVELY.
C) CONNECT THE RESPECTIVE ARCS TOGETHER WITH STRAIGHT LINES TO GIVE THE TYPICAL AND MAXIMUM BOREHOLE POSITIONAL ERROR.

7. GIVEN BELOW IS A FULL DESCRIPTION OF THE PARAMETERS DISPLAYED ON THE ENSUING LISTING:

LOG DEPTH.	THE DEPTH RECORDED ON THE FIELD LOGS FOR THE BOREHOLE
TRUE DEPTH	THE TRUE VERTICAL DEPTH CORRESPONDING TO THE ABOVE DEPTH. CORRECTED FROM THE START OF THE ANALYSIS.
HOLE TILT AND AZIMUTH	THE SAMPLED BOREHOLE ORIENTATION.
NORTH COORDINATES	THE NORTHERLY COORDINATES FROM THE TARGET ORIGIN.
POLAR COORDINATES	THE POLAR COORDINATES OF THE BOREHOLE.
ERROR COORDINATES	THE POLAR COORDINATES CORRESPONDING TO THE TYPICAL AND MAXIMUM TILT ERROR.

N.B. THE REFERENCE POINT FOR ALL BEARING ANGLES ON THIS LISTING IS GIVEN AT THE TOP OF EACH SHEET.

ALL INTERPRETATIONS ARE OPINIONS BASED ON INFERENCES FROM ELECTRICAL OR OTHER MEASUREMENTS AND WE CANNOT, AND DO NOT, GUARANTEE THE ACCURACY OR CORRECTNESS OF ANY INTERPRETATION, AND WE SHALL NOT, EXCEPT IN THE CASE OF GROSS OR WILFUL NEGLIGENCE ON OUR PART, BE LIABLE OR RESPONSIBLE FOR ANY LOSS, COSTS, DAMAGES OR EXPENSES INCURRED OR SUSTAINED BY ANYONE RESULTING FROM ANY INTERPRETATION MADE BY ANY OF OUR OFFICERS, AGENTS OR EMPLOYEES. SUCH INTERPRETATIONS ARE ALSO SUBJECT TO OUR GENERAL TERMS AND CONDITIONS AS SET OUT IN OUR CURRENT PRICE SCHEDULE.

T93R-35 — VERTICALITY DATA LISTING — DATE PROCESSED: 26-SEP-1993 — DATE LOGGED: 26-SEP-1993

DEPTHS LOG	DEPTHS TRUE	BOREHOLE TILT	BOREHOLE AZI	ALL CO-ORDINATES WITH RESPECT TO TRUE NORTH AXIAL CO-ORDS NORTH	EAST	POLAR BRG	POLAR RADIUS	POLAR ERROR CO-ORDINATES (MAXIMUM & TYPICAL) BRG	RADIUS	BRG	RADIUS
39.00	39.00	2.1	97	0.00	0.01	71	0.01	71	0.01	71	0.01
40.00	40.00	2.0	69	0.02	0.04	72	0.04	72	0.04	72	0.04
41.00	41.00	2.2	66	0.04	0.06	56	0.08	65	0.08	64	0.08
42.00	42.00	2.4	336	0.00	0.09	76	0.09	76	0.10	76	0.09
43.00	43.00	2.9	143	-0.08	0.11	100	0.11	100	0.12	100	0.11
44.00	43.99	3.4	152	-0.06	0.15	108	0.15	107	0.14	105	0.13
45.00	44.99	3.7	154	-0.05	0.19	104	0.19	104	0.17	102	0.15
46.00	45.99	3.7	204	-0.12	0.24	153	0.13	152	0.19	154	0.13
47.00	46.99	4.1	227	-0.16	0.01	177	0.16	175	0.17	178	0.16
48.00	47.99	4.0	221	-0.16	0.06	183	0.16	180	0.16	179	0.16
49.00	48.98	4.2	229	-0.27	-0.10	200	0.29	200	0.31	200	0.29
50.00	49.98	5.8	229	-0.34	-0.17	206	0.38	206	0.40	207	0.37
51.00	50.98	5.9	227	-0.41	-0.24	209	0.47	209	0.49	209	0.46
52.00	51.98	6.4	221	-0.50	-0.31	212	0.57	212	0.56	212	0.56
53.00	52.96	6.3	201	-0.59	-0.38	213	0.70	213	0.68	213	0.72
54.00	53.96	7.1	209	-0.68	-0.45	213	0.80	213	0.78	213	0.82
55.00	54.94	7.1	211	-0.77	-0.54	214	0.91	215	0.91	215	0.93
56.00	55.94	7.6	219	-0.87	-0.62	215	1.07	215	1.11	215	1.09
57.00	56.93	7.8	215	-0.97	-0.71	215	1.22	215	1.27	215	1.25
58.00	57.92	7.7	215	-1.08	-0.79	216	1.38	216	1.43	216	1.41
59.00	58.91	7.9	215	-1.19	-0.87	216	1.47	216	1.52	216	1.49
60.00	59.90	8.2	215	-1.30	-0.95	216	1.62	216	1.68	216	1.65
61.00	60.89	8.2	217	-1.42	-1.03	216	1.78	216	1.84	216	1.81
62.00	61.87	8.4	217	-1.53	-1.12	217	1.89	216	1.90	217	1.86
63.00	62.86	8.7	217	-1.65	-1.22	217	2.06	217	2.12	217	2.11
64.00	63.86	8.8	216	-1.78	-1.31	217	2.19	217	2.25	217	2.23
65.00	64.85	9.0	217	-1.90	-1.41	217	2.37	217	2.43	217	2.42
66.00	65.84	9.3	217	-2.02	-1.49	217	2.50	217	2.58	217	2.56
67.00	66.82	9.5	216	-2.14	-1.59	217	2.67	217	2.74	217	2.73
68.00	67.81	9.8	216	-2.27	-1.69	217	2.84	217	2.91	217	2.90
69.00	68.79	10.1	216	-2.41	-1.80	217	3.01	217	3.09	217	3.08
70.00	69.77	10.4	216	-2.55	-1.90	217	3.19	217	3.27	217	3.25
71.00	70.76	10.6	216	-2.70	-2.01	217	3.37	217	3.45	217	3.44
72.00	71.74	10.7	216	-2.84	-2.12	217	3.55	217	3.64	217	3.62
73.00	72.72	10.8	216	-2.99	-2.24	217	3.73	217	3.83	217	3.79
74.00	73.71	11.0	216	-3.14	-2.35	217	3.92	217	4.02	217	3.98
75.00	74.69	11.1	216	-3.30	-2.47	217	4.11	217	4.21	217	4.17
76.00	75.67	11.2	217	-3.45	-2.59	217	4.32	217	4.42	217	4.37
77.00	76.65	11.3	217	-3.61	-2.72	217	4.52	217	4.63	217	4.57
78.00	77.62	12.1	218	-3.77	-2.85	217	4.73	217	4.84	217	4.78
79.00	78.60	12.2	218	-3.93	-2.97	217	4.93	217	5.04	217	4.99
80.00	79.58	12.3	219	-4.10	-3.10	217	5.14	217	5.25	217	5.20
81.00	80.56	12.5	219	-4.27	-3.23	217	5.35	217	5.46	217	5.41
82.00	81.53	12.5	219	-4.44	-3.36	217	5.56	217	5.68	217	5.63
83.00	82.51	12.6	220	-4.62	-3.51	217	5.79	217	5.92	217	5.86
84.00	83.49	12.6	220	-4.79	-3.64	217	6.00	217	6.13	217	5.87
85.00	84.46	12.6	220	-4.97	-3.78	217	6.23	217	6.37	217	6.31
86.00	85.44	12.6	220	-5.15	-3.92	217	6.45	217	6.60	217	6.54
87.00	86.42	12.5	220	-5.35	-4.06	218	6.63	218	6.77	218	6.69
88.00	87.39	12.5	220	-5.54	-4.21	218	6.88	218	7.03	218	6.94
89.00	88.37	12.5	220	-5.62	-4.35	218	7.08	218	7.23	218	7.15
90.00	89.34	12.5	220	-5.72	-4.48	218	7.30	218	7.45	218	7.37
91.00	90.32	13.0	220	-5.83	-4.62	218	7.52	218	7.68	218	7.59
92.00	91.29	13.2	220	-5.93	-4.77	218	7.74	218	7.90	218	7.81
93.00	92.27	13.2	220	-6.26	-4.92	218	7.96	218	8.14	218	8.06
94.00	93.24	13.5	220	-6.26	-5.07	218	8.18	218	8.36	218	8.28
95.00	94.21	13.5	221	-6.65	-5.22	218	8.40	218	8.58	218	8.50
96.00	95.18	13.7	221	-6.85	-5.37	218	8.62	218	8.80	218	8.72
97.00	96.15	13.9	221	-7.05	-5.52	218	8.84	218	9.02	218	8.94
98.00	97.12	14.2	220	-7.25	-5.69	218	9.17	218	9.35	218	9.26
99.00	98.08	14.2	219	-7.46	-5.86	218	9.39	218	9.58	218	9.49
100.00	99.05	14.0	219	-7.67	-6.02	218	9.61	218	9.80	218	9.71
101.00	100.03	14.2	218	-7.79	-6.19	218	9.91	218	10.10	218	9.72
102.00	101.00	14.4	218	-8.01	-6.36	218	10.13	218	10.32	218	10.23
103.00	101.96	14.5	218	-8.15	-6.53	218	10.42	218	10.61	218	10.52
104.00	102.93	14.5	220	-8.37	-6.61	218	10.66	218	10.86	218	10.76
105.00	103.90	14.5	220	-8.59	-6.78	218	10.91	218	11.11	218	11.01
106.00	104.87	14.5	219	-8.81	-6.95	218	11.16	218	10.96	218	11.36
107.00	105.84	15.2	220	-8.96	-7.07	218	11.40	218	11.61	218	11.49
108.00	106.80	15.2	220	-9.19	-7.25	218	11.66	218	11.89	218	11.75
109.00	107.75	15.4	219	-9.42	-7.43	218	11.99	218	12.21	218	11.87
109.40	108.17	15.2	219	-9.46	-7.49	218	11.99	218	12.21	218	12.10

CROSS SECTION

ALL FIGURES IN LOG DEPTH MS
TARGET ORIGIN DEPTH.....96.00
TARGET ORIGIN TRUE DEPTH.....95.40
DEPTH RANGE.....109.40
FIRM VERTICAL VERSUS LAT.:-20
FIRM VERTICAL VERSUS DEP.:-20
LAST DEPTH MANNED AT:...106

PLOT WITH RESPECT TO TRUE NORTH
SCALE 200:1
DECLINATION 24.5 DEG.

BOREHOLE POSITIONAL ERROR

THE TWO POINTS SURROUNDING THE LAST PLOTTED DEPTH SHOW THE TYPICAL AND MAXIMUM POSITIONAL ERROR AT THAT DEPTH.

FINAL BOREHOLE POSITION

THE LAST PLOTTED DEPTH IS AS FOLLOWS: 109.40 MS FROM AN ORIGIN: 218 DEG FROM TRUE NORTH

VERTICAL SECTIONS

N-S SECTION (TRUE DEPTH VS DISPLACEMENT)

E-W SECTION

DEPTH CORRECTION ANALYSIS

DEPTHS : DEPTHS :
LOG : TRUE : LOG : TRUE

COMPANY	MANALTA
WELL	T93R-35
FIELD	SITE # 24
PROVINCE/COUNTY	BRITISH COLUMBIA
COUNTRY/STATE	CANADA

COMPANY	MANALTA		
WELL	T100-31		
FIELD	SITE #		
PROVINCE/COUNTY	BRITISH COLUMBIA		
COUNTRY/STATE	CANADA		

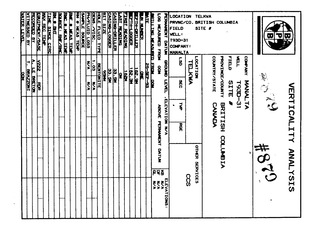

INFO VERTICALITY ANALYSIS INTERPRETATION NOTES

1. ALL PLOTTED OUTPUT IS AUTOMATICALLY SCALED TO OBTAIN THE BEST VISUAL EFFECT WITHIN THE PHYSICAL LIMITATIONS OF THE PLOTTING DEVICE BEING SOURCED. ALL VERTICAL AND HORIZONTAL DISPLACEMENTS ARE TRUE.

2. THE ANALYSIS IS DERIVED BY INTERPOLATING YOUR SURVEY DATA FROM THE BOREHOLE. THE LISTING SUPPLIED WILL CONTAIN A MAXIMUM OF 200 POINTS IN INCREMENTS OF 1, 2, 5, 10, 20, 50 OR 100 METRES/ FEET. THE INCREMENT USED IS DEPENDENT ON THE TOTAL LENGTH OF THE SURVEY. THE LAST POINT IS ALWAYS THE FINAL BOREHOLE POSITION AND IS INCLUDED IN THE LISTING.

3. COMPUTED VERTICALITY MAY ONLY BE FULLY DERIVED IN OPEN REGIONS OF THE BOREHOLE. AWAY FROM THE INFLUENCE OF ANY ORDINAL MAGNETIC EFFECTS (AS THE AZIMUTH CALCULATIONS ARE DERIVED FROM THREE SOLID STATE MAGNETOMETERS). THIS WILL USUALLY BE FOUND AT THE END OF THE CASING AND ALL BOREHOLE MEASUREMENTS BELOW THIS LIMIT WILL BE SUSPECT.

4. ALL UP TO CROSS SECTIONS MAY BE REQUESTED FOR ANY BOREHOLE TO BE DISPLAYED AT ANY SCALE (THE DEFAULT SCALE IS THAT OF THE CROSS-SECTION FOR THE ENTIRE HOLE.

5. BOREHOLE POSITIONAL ERROR IS DERIVED ARRANGING THE FOLLOWING PARAMETERS.

	TILT/DEGREES:	AZIMUTH/DEGREES:
TYPICAL ERROR	+/- 0.2000	+/- 10
MAXIMUM ERROR	+/- 1.0000	+/- 45

6. ERROR ANALYSIS MAY BE CALCULATED AND PLOTTED FROM THE DATA LISTING AS FOLLOWS:

A) PLOT THE TRUE COORDINATES FROM THE ERROR LISTING (BASED UPON ZERO AZIMUTH ERROR) ON A CARTESIAN GRID AT THE SCALE OF YOUR CHOICE.
B) SUPERIMPOSE AT +/- 10 DEGREES OR +/- 15 DEGREES (DEPTH) AT THE ORIGIN THROUGH THE FINDER AND OUTER POINTS RESPECTIVELY.
C) CONNECT THE OUTER POINTS WITH STRAIGHT LINES TO GIVE THE TYPICAL AND MAXIMUM BOREHOLE POSITIONAL ERROR.

7. SEVEN BELOW IS A FULL DESCRIPTION OF THE PARAMETERS DISPLAYED ON THE ENSUING LISTING:

LOG DEPTH:	THE DEPTH RECORDED ON THE FIELD LOGS FOR THE BOREHOLE.
TRUE DEPTH:	THE TRUE VERTICAL DEPTH CORresponding TO THE ABOVE DEPTH, CORRECTED FOR ANY DEVIATION IN VERTICALITY.
HOLE TILT AND AZIMUTH:	THE SURVEYED BOREHOLE ORIENTATION.
DISPLACEMENT COORDINATES:	THE DISPLACEMENT OF THE BOREHOLE FROM THE TARGET ORIGIN.
POLAR COORDINATES:	THE POLAR OR RADIAL COORDINATES OF THE BOREHOLE.
ERROR COORDINATES:	THE ERROR COORDINATES CORRESPONDING TO THE TYPICAL AND MAXIMUM TILT ERROR.

N.B. THE REFERENCE POINT FOR ALL BEARING ANGLES ON THIS LISTING IS GIVEN AT THE TOP OF EACH SHEET.

ALL INTERPRETATIONS ARE OPINIONS BASED ON INFERENCES FROM ELECTRICAL OR OTHER MEASUREMENTS AND WE CANNOT, AND WILL NOT, GUARANTEE THE ACCURACY OR CORRECTNESS OF ANY INTERPRETATIONS WE MAKE. IN NO EVENT SHALL WE BE LIABLE FOR DAMAGES OR EXPENSES INCURRED OR SUSTAINED BY ANYONE RESULTING FROM ANY INTERPRETATION MADE BY US. ALL SERVICES ARE PERFORMED AND ALL INFORMATION IS SUPPLIED SUBJECT TO OUR GENERAL TERMS AND CONDITIONS AS SET OUT IN OUR CURRENT PRICE SCHEDULE.

T93D-31 — VERTICALITY DATA LISTING — DATE PROCESSED: 20-SEP-1993
ALL CO-ORDINATES WITH RESPECT TO TRUE NORTH — DATE LOGGED: 20-SEP-1993

DEPTH LOG	DEPTH TRUE	BOREHOLE TILT AGST	DISPLACEMENT CO-ORDINATES NORTH	EAST	POLAR CO-ORDINATES RADIUS	ANGLE	ERROR CO-ORDINATES RADIUS	ANGLE
3.00	3.00	3.0 346	+0.00 041	0.00 041	0.00 041	0.00 041	0.00 041	0.00 041
4.00	4.00	2.9	+0.00 054	0.00 054	0.00 054	0.00 054	0.00 054	0.00 054
5.00	5.00	2.9 139	+0.00 068	0.00 140	0.00 156	0.00 156	0.00 140	0.00 156
6.00	6.00	2.9 139	+0.00 081	0.00 167	0.00 186	0.00 186	0.00 167	0.00 186
7.00	7.00	2.9	+0.00 095	0.00 195	0.00 217	0.00 217	0.00 195	0.00 217
8.00	8.00	2.9	+0.00 108	0.00 222	0.00 247	0.00 247	0.00 222	0.00 247
9.00	8.99	2.9 351	+0.00 274	0.00 274	0.00 274	0.00 274	0.00 274	0.00 274
10.00	9.99	2.9	+0.00 288	0.00 301	0.00 417	0.00 417	0.00 301	0.00 417
11.00	10.99	2.9	+0.00 301	0.00 329	0.00 446	0.00 446	0.00 329	0.00 446
12.00	11.99	2.9	+0.00 315	0.00 356	0.00 476	0.00 476	0.00 356	0.00 476
13.00	12.99	2.9	+0.00 328	0.00 384	0.00 505	0.00 505	0.00 384	0.00 505
14.00	13.99	2.9	+0.00 342	0.00 411	0.00 535	0.00 535	0.00 411	0.00 535
15.00	14.99	2.9	+0.00 355	0.00 439	0.00 564	0.00 564	0.00 439	0.00 564
16.00	15.99	2.9	+0.00 369	0.00 466	0.00 594	0.00 594	0.00 466	0.00 594
17.00	16.99	2.9	+0.00 382	0.00 494	0.00 624	0.00 624	0.00 494	0.00 624
18.00	17.99	2.9	+0.00 396	0.00 521	0.00 653	0.00 653	0.00 521	0.00 653
19.00	18.99	2.9 324	+0.00 409	0.00 549	0.00 683	0.00 683	0.00 549	0.00 683
20.00	19.99	2.9	+0.00 423	0.00 576	0.00 713	0.00 713	0.00 576	0.00 713
21.00	20.99	2.9	+0.00 436	0.00 604	0.00 742	0.00 742	0.00 604	0.00 742
22.00	21.98	2.9	+0.00 450	0.00 631	0.00 772	0.00 772	0.00 631	0.00 772
23.00	22.98	2.9	+0.00 463	0.00 659	0.00 802	0.00 802	0.00 659	0.00 802
24.00	23.98	2.9	+0.00 477	0.00 686	0.00 831	0.00 831	0.00 686	0.00 831
25.00	24.98	2.9	+0.00 490	0.00 714	0.00 861	0.00 861	0.00 714	0.00 861
26.00	25.98	2.9	+0.00 504	0.00 741	0.00 891	0.00 891	0.00 741	0.00 891
27.00	26.98	2.9	+0.00 517	0.00 769	0.00 920	0.00 920	0.00 769	0.00 920
28.00	27.97	2.9	+0.00 531	0.00 796	0.00 950	0.00 950	0.00 796	0.00 950
29.00	28.97	2.9	+0.00 544	0.00 824	0.00 979	0.00 979	0.00 824	0.00 979
30.00	29.97	2.9	+0.00 558	0.00 851	0.01 009	0.01 009	0.00 851	0.01 009
31.00	30.97	2.9	+0.00 571	0.00 879	0.01 039	0.01 039	0.00 879	0.01 039
32.00	31.97	2.9	+0.00 585	0.00 906	0.01 068	0.01 068	0.00 906	0.01 068
33.00	32.97	2.9	+0.00 598	0.00 934	0.01 098	0.01 098	0.00 934	0.01 098
34.00	33.97	2.9	+0.00 612	0.00 961	0.01 127	0.01 127	0.00 961	0.01 127
35.00	34.97	2.9	+0.00 625	0.00 989	0.01 157	0.01 157	0.00 989	0.01 157
36.00	35.96	2.9	+0.00 639	0.01 016	0.01 187	0.01 187	0.01 016	0.01 187
37.00	36.96	2.9	+0.00 652	0.01 044	0.01 216	0.01 216	0.01 044	0.01 216
38.00	37.96	2.9	+0.00 666	0.01 071	0.01 246	0.01 246	0.01 071	0.01 246
39.00	38.96	2.9	+0.00 679	0.01 099	0.01 275	0.01 275	0.01 099	0.01 275
40.00	39.96	2.9	+0.00 693	0.01 126	0.01 305	0.01 305	0.01 126	0.01 305
41.00	40.96	2.9	+0.00 706	0.01 154	0.01 335	0.01 335	0.01 154	0.01 335
42.00	41.96	2.9	+0.00 720	0.01 181	0.01 364	0.01 364	0.01 181	0.01 364
43.00	42.95	2.9	+0.00 733	0.01 209	0.01 394	0.01 394	0.01 209	0.01 394
44.00	43.95	2.9	+0.00 747	0.01 236	0.01 423	0.01 423	0.01 236	0.01 423
45.00	44.95	2.9	+0.00 760	0.01 264	0.01 453	0.01 453	0.01 264	0.01 453
46.00	45.95	2.9	+0.00 774	0.01 291	0.01 483	0.01 483	0.01 291	0.01 483
47.00	46.95	2.9	+0.00 787	0.01 319	0.01 512	0.01 512	0.01 319	0.01 512
48.00	47.95	2.9	+0.00 801	0.01 346	0.01 542	0.01 542	0.01 346	0.01 542
49.00	48.94	2.9	+0.00 814	0.01 374	0.01 571	0.01 571	0.01 374	0.01 571
50.00	49.94	2.9	+0.00 828	0.01 401	0.01 601	0.01 601	0.01 401	0.01 601
51.00	50.94	2.9	+0.00 841	0.01 429	0.01 631	0.01 631	0.01 429	0.01 631
52.00	51.94	2.9	+0.00 855	0.01 456	0.01 660	0.01 660	0.01 456	0.01 660
53.00	52.94	2.9	+0.00 868	0.01 484	0.01 690	0.01 690	0.01 484	0.01 690
54.00	53.94	2.9	+0.00 882	0.01 511	0.01 719	0.01 719	0.01 511	0.01 719
55.00	54.94	2.9	+0.00 895	0.01 539	0.01 749	0.01 749	0.01 539	0.01 749
56.00	55.94	2.9	+0.00 909	0.01 566	0.01 778	0.01 778	0.01 566	0.01 778
57.00	56.93	2.9	+0.00 922	0.01 594	0.01 808	0.01 808	0.01 594	0.01 808
58.00	57.93	2.9	+0.00 936	0.01 621	0.01 838	0.01 838	0.01 621	0.01 838
59.00	58.93	2.9	+0.00 949	0.01 649	0.01 867	0.01 867	0.01 649	0.01 867
60.00	59.93	2.9	+0.00 963	0.01 676	0.01 897	0.01 897	0.01 676	0.01 897
61.00	60.93	2.9	+0.00 976	0.01 704	0.01 926	0.01 926	0.01 704	0.01 926
62.00	61.93	2.9	+0.00 990	0.01 731	0.01 956	0.01 956	0.01 731	0.01 956
63.00	62.93	2.9	+0.01 003	0.01 759	0.01 986	0.01 986	0.01 759	0.01 986
64.00	63.92	2.9	+0.01 017	0.01 786	0.02 015	0.02 015	0.01 786	0.02 015
65.00	64.92	2.9	+0.01 030	0.01 814	0.02 045	0.02 045	0.01 814	0.02 045
66.00	65.92	2.9	+0.01 044	0.01 841	0.02 074	0.02 074	0.01 841	0.02 074
67.00	66.92	2.9	+0.01 057	0.01 869	0.02 104	0.02 104	0.01 869	0.02 104
68.00	67.92	2.9	+0.01 071	0.01 896	0.02 134	0.02 134	0.01 896	0.02 134
69.00	68.92	2.9	+0.01 084	0.01 924	0.02 163	0.02 163	0.01 924	0.02 163
70.00	69.92	2.9	+0.01 098	0.01 951	0.02 193	0.02 193	0.01 951	0.02 193
71.00	70.92	2.9	+0.01 111	0.01 979	0.02 222	0.02 222	0.01 979	0.02 222
72.00	71.92	2.9	+0.01 125	0.02 006	0.02 252	0.02 252	0.02 006	0.02 252
73.00	72.92	2.9	+0.01 138	0.02 034	0.02 282	0.02 282	0.02 034	0.02 282
74.00	73.91	2.9	+0.01 152	0.02 061	0.02 311	0.02 311	0.02 061	0.02 311
75.00	74.91	2.9	+0.01 165	0.02 089	0.02 341	0.02 341	0.02 089	0.02 341
76.00	75.91	2.9	+0.01 179	0.02 116	0.02 370	0.02 370	0.02 116	0.02 370
77.00	76.91	2.9	+0.01 192	0.02 144	0.02 400	0.02 400	0.02 144	0.02 400
78.00	77.91	2.9	+0.01 206	0.02 171	0.02 430	0.02 430	0.02 171	0.02 430
79.00	78.91	2.9	+0.01 219	0.02 199	0.02 459	0.02 459	0.02 199	0.02 459
80.00	79.91	2.9	+0.01 233	0.02 226	0.02 489	0.02 489	0.02 226	0.02 489
81.00	80.91	2.9	+0.01 246	0.02 254	0.02 518	0.02 518	0.02 254	0.02 518
82.00	81.91	2.9	+0.01 260	0.02 281	0.02 548	0.02 548	0.02 281	0.02 548
83.00	82.91	2.9	+0.01 273	0.02 309	0.02 578	0.02 578	0.02 309	0.02 578
84.00	83.91	2.9	+0.01 287	0.02 336	0.02 607	0.02 607	0.02 336	0.02 607
85.00	84.91	2.9	+0.01 300	0.02 364	0.02 637	0.02 637	0.02 364	0.02 637
86.00	85.90	2.9	+0.01 314	0.02 391	0.02 666	0.02 666	0.02 391	0.02 666
87.00	86.90	2.9	+0.01 327	0.02 419	0.02 696	0.02 696	0.02 419	0.02 696
88.00	87.90	2.9	+0.01 341	0.02 446	0.02 726	0.02 726	0.02 446	0.02 726
89.00	88.90	2.9	+0.01 354	0.02 474	0.02 755	0.02 755	0.02 474	0.02 755
90.00	89.90	2.9	+0.01 368	0.02 501	0.02 785	0.02 785	0.02 501	0.02 785
91.00	90.90	2.9	+0.01 381	0.02 529	0.02 814	0.02 814	0.02 529	0.02 814
92.00	91.90	2.9	+0.01 395	0.02 556	0.02 844	0.02 844	0.02 556	0.02 844
93.00	92.90	2.9	+0.01 408	0.02 584	0.02 874	0.02 874	0.02 584	0.02 874
94.00	93.89	2.9	+0.01 422	0.02 611	0.02 903	0.02 903	0.02 611	0.02 903
95.00	94.89	2.9	+0.01 435	0.02 639	0.02 933	0.02 933	0.02 639	0.02 933
96.00	95.89	2.9	+0.01 449	0.02 666	0.02 962	0.02 962	0.02 666	0.02 962
97.00	96.89	2.9	+0.01 462	0.02 694	0.02 992	0.02 992	0.02 694	0.02 992
98.00	97.89	2.9	+0.01 476	0.02 721	0.03 022	0.03 022	0.02 721	0.03 022
99.00	98.89	2.9	+0.01 489	0.02 749	0.03 051	0.03 051	0.02 749	0.03 051
100.00	99.89	2.9	+0.01 503	0.02 776	0.03 081	0.03 081	0.02 776	0.03 081
101.00	100.89	2.9	+0.01 516	0.02 804	0.03 110	0.03 110	0.02 804	0.03 110
102.00	101.88	2.9	+0.01 530	0.02 831	0.03 140	0.03 140	0.02 831	0.03 140
103.00	102.88	2.9	+0.01 543	0.02 859	0.03 170	0.03 170	0.02 859	0.03 170
104.00	103.88	2.9	+0.01 557	0.02 886	0.03 199	0.03 199	0.02 886	0.03 199
105.00	104.88	2.9	+0.01 570	0.02 914	0.03 229	0.03 229	0.02 914	0.03 229
106.00	105.88	2.9	+0.01 584	0.02 941	0.03 258	0.03 258	0.02 941	0.03 258
107.00	106.88	2.9	+0.01 597	0.02 969	0.03 288	0.03 288	0.02 969	0.03 288
108.00	107.88	2.9	+0.01 611	0.02 996	0.03 318	0.03 318	0.02 996	0.03 318
109.00	108.88	2.9	+0.01 624	0.03 024	0.03 347	0.03 347	0.03 024	0.03 347
110.00	109.88	2.9	+0.01 638	0.03 051	0.03 377	0.03 377	0.03 051	0.03 377
111.00	110.88	2.9	+0.01 651	0.03 079	0.03 406	0.03 406	0.03 079	0.03 406
112.00	111.87	2.9	+0.01 665	0.03 106	0.03 436	0.03 436	0.03 106	0.03 436
113.00	112.87	2.9	+0.01 678	0.03 134	0.03 466	0.03 466	0.03 134	0.03 466
114.00	113.87	2.9	+0.01 692	0.03 161	0.03 495	0.03 495	0.03 161	0.03 495
115.00	114.87	2.9	+0.01 705	0.03 189	0.03 525	0.03 525	0.03 189	0.03 525
116.00	115.87	2.9	+0.01 719	0.03 216	0.03 554	0.03 554	0.03 216	0.03 554
117.00	116.87	2.9	+0.01 732	0.03 244	0.03 584	0.03 584	0.03 244	0.03 584
118.00	117.87	2.9	+0.01 746	0.03 271	0.03 614	0.03 614	0.03 271	0.03 614
119.00	118.87	2.9	+0.01 759	0.03 299	0.03 643	0.03 643	0.03 299	0.03 643
120.00	119.87	2.9	+0.01 773	0.03 326	0.03 673	0.03 673	0.03 326	0.03 673
121.00	120.87	2.9	+0.01 786	0.03 354	0.03 702	0.03 702	0.03 354	0.03 702
122.00	121.86	2.9	+0.01 800	0.03 381	0.03 732	0.03 732	0.03 381	0.03 732
123.00	122.86	2.9	+0.01 813	0.03 409	0.03 762	0.03 762	0.03 409	0.03 762
124.00	123.86	2.9	+0.01 827	0.03 436	0.03 791	0.03 791	0.03 436	0.03 791
125.00	124.86	2.9	+0.01 840	0.03 464	0.03 821	0.03 821	0.03 464	0.03 821
126.00	125.86	2.9	+0.01 854	0.03 491	0.03 850	0.03 850	0.03 491	0.03 850
127.00	126.86	2.9	+0.01 867	0.03 519	0.03 880	0.03 880	0.03 519	0.03 880
128.00	127.86	2.9	+0.01 881	0.03 546	0.03 910	0.03 910	0.03 546	0.03 910
129.00	128.86	2.9	+0.01 894	0.03 574	0.03 939	0.03 939	0.03 574	0.03 939
130.00	129.85	2.9	+0.01 908	0.03 601	0.03 969	0.03 969	0.03 601	0.03 969
131.00	130.85	2.9	+0.01 921	0.03 629	0.03 998	0.03 998	0.03 629	0.03 998
132.00	131.85	2.9	+0.01 935	0.03 656	0.04 028	0.04 028	0.03 656	0.04 028
133.00	132.85	2.9	+0.01 948	0.03 684	0.04 058	0.04 058	0.03 684	0.04 058
134.00	133.85	2.9	+0.01 962	0.03 711	0.04 087	0.04 087	0.03 711	0.04 087
135.00	134.85	2.9	+0.01 975	0.03 739	0.04 117	0.04 117	0.03 739	0.04 117
136.00	135.85	2.9	+0.01 989	0.03 766	0.04 146	0.04 146	0.03 766	0.04 146
137.00	136.85	2.9	+0.02 002	0.03 794	0.04 176	0.04 176	0.03 794	0.04 176
138.00	137.84	2.9	+0.02 016	0.03 821	0.04 205	0.04 205	0.03 821	0.04 205
139.00	138.84	2.9	+0.02 029	0.03 849	0.04 235	0.04 235	0.03 849	0.04 235
140.00	139.84	2.9	+0.02 043	0.03 876	0.04 265	0.04 265	0.03 876	0.04 265
141.00	140.84	2.9	+0.02 056	0.03 904	0.04 294	0.04 294	0.03 904	0.04 294
142.00	141.84	2.9	+0.02 070	0.03 931	0.04 324	0.04 324	0.03 931	0.04 324
143.00	142.84	2.9	+0.02 083	0.03 959	0.04 353	0.04 353	0.03 959	0.04 353
144.00	143.84	2.9	+0.02 097	0.03 986	0.04 383	0.04 383	0.03 986	0.04 383
145.00	144.84	2.9	+0.02 110	0.04 014	0.04 413	0.04 413	0.04 014	0.04 413
146.00	145.84	2.9	+0.02 124	0.04 041	0.04 442	0.04 442	0.04 041	0.04 442
147.00	146.83	2.9	+0.02 137	0.04 069	0.04 472	0.04 472	0.04 069	0.04 472
148.00	147.83	2.9	+0.02 151	0.04 096	0.04 501	0.04 501	0.04 096	0.04 501
149.00	148.83	2.9	+0.02 164	0.04 124	0.04 531	0.04 531	0.04 124	0.04 531
150.00	149.83	2.9	+0.02 178	0.04 151	0.04 561	0.04 561	0.04 151	0.04 561
151.00	150.83	2.9	+0.02 191	0.04 179	0.04 590	0.04 590	0.04 179	0.04 590
152.00	151.83	2.9	+0.02 205	0.04 206	0.04 620	0.04 620	0.04 206	0.04 620
153.00	152.83	2.9	+0.02 218	0.04 234	0.04 649	0.04 649	0.04 234	0.04 649
154.00	153.83	2.9	+0.02 232	0.04 261	0.04 679	0.04 679	0.04 261	0.04 679
155.00	154.83	2.9	+0.02 245	0.04 289	0.04 709	0.04 709	0.04 289	0.04 709
156.00	155.82	2.9	+0.02 259	0.04 316	0.04 738	0.04 738	0.04 316	0.04 738
157.00	156.82	2.9	+0.02 272	0.04 344	0.04 768	0.04 768	0.04 344	0.04 768
158.00	157.82	2.9	+0.02 286	0.04 371	0.04 797	0.04 797	0.04 371	0.04 797
159.00	158.82	2.9	+0.02 299	0.04 399	0.04 827	0.04 827	0.04 399	0.04 827
160.00	159.82	2.9	+0.02 313	0.04 426	0.04 856	0.04 856	0.04 426	0.04 856
161.00	160.82	2.9	+0.02 326	0.04 454	0.04 886	0.04 886	0.04 454	0.04 886
162.00	161.82	2.9	+0.02 340	0.04 481	0.04 916	0.04 916	0.04 481	0.04 916
163.00	162.82	2.9	+0.02 353	0.04 509	0.04 945	0.04 945	0.04 509	0.04 945
164.00	163.82	2.9	+0.02 367	0.04 536	0.04 975	0.04 975	0.04 536	0.04 975
165.00	164.81	2.9	+0.02 380	0.04 564	0.05 004	0.05 004	0.04 564	0.05 004
166.00	165.81	2.9	+0.02 394	0.04 591	0.05 034	0.05 034	0.04 591	0.05 034
167.00	166.81	2.9	+0.02 407	0.04 619	0.05 063	0.05 063	0.04 619	0.05 063
168.00	167.81	2.9	+0.02 421	0.04 646	0.05 093	0.05 093	0.04 646	0.05 093
169.00	168.81	2.9	+0.02 434	0.04 674	0.05 123	0.05 123	0.04 674	0.05 123
170.00	169.81	2.9	+0.02 448	0.04 701	0.05 152	0.05 152	0.04 701	0.05 152
171.00	170.81	2.9	+0.02 461	0.04 729	0.05 182	0.05 182	0.04 729	0.05 182
172.00	171.81	2.9	+0.02 475	0.04 756	0.05 211	0.05 211	0.04 756	0.05 211
173.00	172.81	2.9	+0.02 488	0.04 784	0.05 241	0.05 241	0.04 784	0.05 241
174.00	173.81	2.9	+0.02 502	0.04 811	0.05 271	0.05 271	0.04 811	0.05 271
175.00	174.80	2.9	+0.02 515	0.04 839	0.05 300	0.05 300	0.04 839	0.05 300
176.00	175.80	2.9	+0.02 529	0.04 866	0.05 330	0.05 330	0.04 866	0.05 330
177.00	176.80	2.9	+0.02 542	0.04 894	0.05 359	0.05 359	0.04 894	0.05 359
178.00	177.80	2.9	+0.02 556	0.04 921	0.05 389	0.05 389	0.04 921	0.05 389
179.00	178.80	2.9	+0.02 569	0.04 949	0.05 419	0.05 419	0.04 949	0.05 419
180.00	179.80	2.9	+0.02 583	0.04 976	0.05 448	0.05 448	0.04 976	0.05 448
180.10	179.90	2.9	+0.02 584	0.04 979	0.05 451	0.05 451	0.04 979	0.05 451

CROSS SECTION

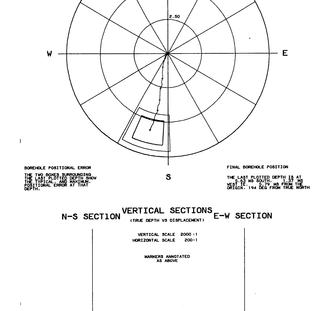

VERTICAL SECTIONS

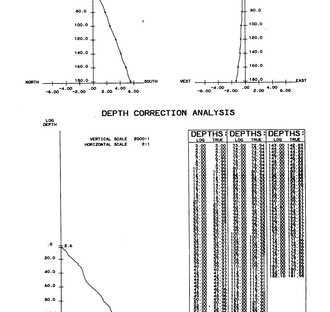

DEPTH CORRECTION ANALYSIS

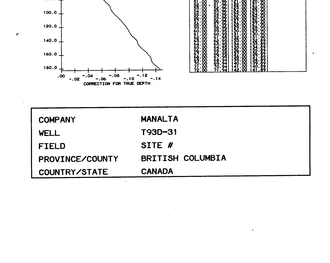

DEPTHS LOG	DEPTHS TRUE	DEPTHS LOG	DEPTHS TRUE	DEPTHS LOG	DEPTHS TRUE
3.00	3.00	63.00	62.93	123.00	122.86
4.00	4.00	64.00	63.92	124.00	123.86
5.00	5.00	65.00	64.92	125.00	124.86
6.00	6.00	66.00	65.92	126.00	125.86
7.00	7.00	67.00	66.92	127.00	126.86
8.00	8.00	68.00	67.92	128.00	127.86
9.00	8.99	69.00	68.92	129.00	128.86
10.00	9.99	70.00	69.92	130.00	129.85
11.00	10.99	71.00	70.92	131.00	130.85
12.00	11.99	72.00	71.92	132.00

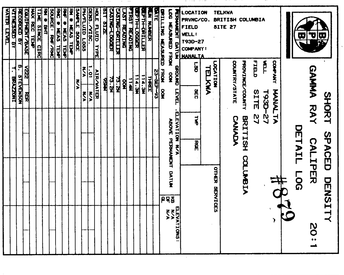
LOCATION TELKWA
PROVINCE/CO. BRITISH COLUMBIA
FIELD SITE 27
WELL T93D-27
COMPANY MANALTA
SHORT SPACED DENSITY
GAMMA RAY CALIPER
DETAIL LOG 20:1
#879
COMPANY MANALTA
WELL T93D-27
FIELD SITE 27
PROVINCE/COUNTY BRITISH COLUMBIA
COUNTRY/STATE CANADA
OTHER SERVICES
LOCATION
TELKWA
SEC
TWP
RGE
ELEVATION K.B.
D.F.
G.L.
DRILLING MEASURED FROM
K.B.
D.F.
G.L.
PERMANENT DATUM
ELEVATION
LOG MEASURED FROM
K.B.
D.F.
G.L.
DRILLING FLUID TYPE
DENSITY
VISCOSITY
PH
FLUID LOSS
SOURCE OF SAMPLE
RM @ MEAS. TEMP.
RMF @ MEAS. TEMP.
RMC @ MEAS. TEMP.
SOURCE RMF
SOURCE RMC
RM @ BHT
TIME SINCE CIRC.
MAX. REC. TEMP.
EQUIP. LOCATION
RECORDED BY
WITNESSED BY
RUN NUMBER
DEPTH-DRILLER
DEPTH-LOGGER
BTM. LOG INTERVAL
TOP LOG INTERVAL
CASING-DRILLER
CASING-LOGGER
BIT SIZE
TYPE FLUID IN HOL

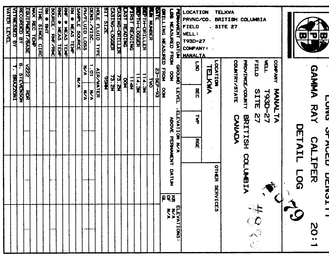
LOCATION TELKWA
PRVNC-CO. BRITISH COLUMBIA
FIELD . SITE 27
WELL T93D-27
COMPANY MANALTA
LONG SPACED DENSITY
GAMMA RAY CALIPER
DETAIL LOG 20:1
COMPANY MANALTA
WELL T93D-27
FIELD SITE 27
PROVINCE/COUNTY BRITISH COLUMBIA
COUNTRY/STATE CANADA
TELKWA
DRILLING MEASURED FROM
PERMANENT DATUM
ELEVATION
ELEVATION OF PERMANENT DATUM
LOG MEASURED FROM
DRILLING MEASURED FROM
SURFACE DENSITY
DEPTH DRILLER
DEPTH LOGGER
BOTTOM LOGGED INTERVAL
TOP LOGGED INTERVAL
CASING DRILLER
CASING LOGGER
BIT SIZE
TYPE FLUID IN HOLE
DENSITY
VISCOSITY
PH
FLUID LOSS
SOURCE OF SAMPLE
RM @ MEAS TEMP
RMF @ MEAS TEMP
RMC @ MEAS TEMP
SOURCE RMF RMC
RM @ BHT
TIME CIRC
TIME LOGGER ON BOTTOM
MAX REC TEMP
EQUIP LOCATION
RECORDED BY
WITNESSED BY
RUN NUMBER
DEPTH DRILLER
SCHLUM DEPTH
BTM LOG INTERVAL
TOP LOG INTERVAL
CASING DRILLER
CASING SCHLUM
BIT SIZE
DENSITY/VISC
PH/FLUID LOSS
SOURCE OF SAMPLE
RM @ MEAS TEMP
RMF @ MEAS TEMP
RMC @ MEAS TEMP
SOURCE RMF RMC
RM @ BHT
TIME CIRC
TIME LOG ON BOTTOM
MAX REC TEMP
EQUIP LOCATION
RECORDED BY
WITNESSED BY
T93D-27
SITE 27 BRITISH COLUMBIA CANADA
MANALTA
TELKWA
GL
2000
N/A
N/A
N/A

LOCATION: TELKWA PROVINCE: BRITISH COLUMBIA FIELD: WELL: T93D-27 COMPANY: MANALTA			

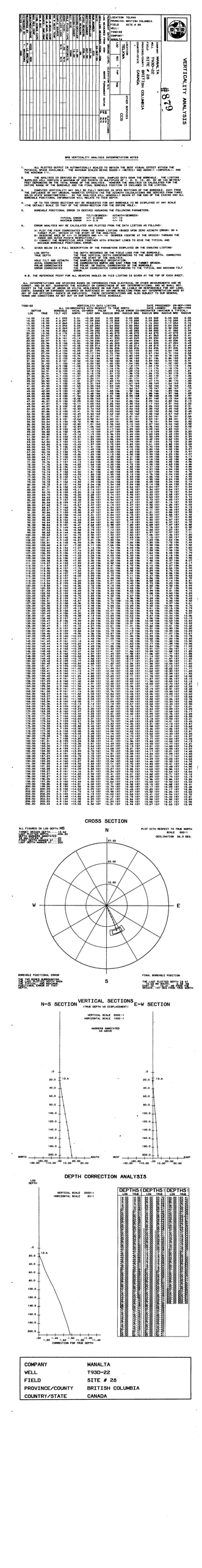

BPB VERTICALITY ANALYSIS INTERPRETATION NOTES

1. ALL PLOTTED OUTPUT IS AUTOMATICALLY SCALED TO OBTAIN THE BEST VISUAL EFFECT WITHIN THE PHYSICAL SPACE AVAILABLE. THE MAXIMUM SCALES BEING 5000:1 (METRIC) AND 4000:1 (IMPERIAL) AND THE MINIMUM 1:1.

2. THE ANALYSIS IS DERIVED BY INTERPOLATING 100m, SHAPLED DATA DOWN THE BOREHOLE. THE LISTING ALSO INCLUDES ALL CONTOUR SURVEYOR OF SOME MINIMUM DEPTH. IF ALL THIS DATA IS NOT REQUIRED, A SHORTER LISTING MAY BE OBTAINED BY SPECIFYING A MINIMUM DEPTH. THE TRUE VERTICAL DEPTH CORRESPONDING TO THE ENTERED RANGE OF THE BOREHOLE AND THE FINAL BOREHOLE POSITION IS INCLUDED IN THE LISTING.

3. COMPUTED VERTICALITY MAY ONLY BE FULLY DERIVED IN OPEN SECTIONS OF THE BOREHOLE. AWAY FROM THE SURROUNDING CASING, WHERE THE MAGNETIC FIELD IS DISTORTED BY THE PRESENCE OF THE CASING. THE SOLID STATE MONITORING, ON THE OTHER HAND, GENERALLY BEGIN AT THE END OF THE CASING AND ALL BOREHOLE POSITIONAL INFORMATION WILL RELATE TO THIS DEPTH.

4. UP TO TEN CROSS SECTIONS MAY BE REQUESTED AT ANY SCHEDULE TO BE DISPLAYED AT ANY SCALE * THE DEFAULT SCALE IS THAT OF THE CROSS-SECTION FOR THE ENTIRE HOLE.

5. BOREHOLE POSITIONAL ERROR IS DERIVED ASSUMING THE FOLLOWING PARAMETERS.

	TILT/DEGREES	AZIMUTH/DEGREES
TYPICAL ERROR	+/- 0.1	+/- 0.2
MAXIMUM ERROR	+/- 0.3	+/- 1.0

6. ERROR ANALYSIS MAY BE CALCULATED AND PLOTTED FROM THE DATA LISTING AS FOLLOWS:

a) PLOT THE FOLLOWING COORDINATES FROM THE LISTING BASED UPON ZERO AZIMUTH ERROR ON A FINGER PLOT, ORIGIN AT THE START OF THE ANALYSIS.
b) CONNECT THE RESPECTIVE POINTS WITH STRAIGHT LINES TO GIVE THE TYPICAL AND MAXIMUM BOREHOLE POSITIONAL ERROR.

7. GIVEN BELOW IS A FULL DESCRIPTION OF THE PARAMETERS DISPLAYED ON THE ENSUING LISTING:

DEPTH	THE TRUE VERTICAL DEPTH CORRESPONDING TO THE ABOVE DEPTH, CORRECTED
TRUE VERTICAL DEPTH	FROM THE START OF THE ANALYSIS.
HOLE TILT AND AZIMUTH	THE TILT AND AZIMUTH OF THE BOREHOLE
ACTUAL COORDINATES	THE COORDINATES RELATIVE TO THE START FROM THE TANNER ORIGIN.
POLAR COORDINATES	THE POLAR OR RADIAL COORDINATES OF THE BOREHOLE.
ERROR COORDINATES	THE ERROR COORDINATES CORRESPONDING TO THE TYPICAL AND MAXIMUM TILT ERROR.

N.B. THE REFERENCE POINT FOR ALL BEARING ANGLES ON THIS LISTING IS GIVEN AT THE TOP OF EACH SHEET.

ALL INTERPRETATIONS AND OPINIONS BASED ON INFERENCES FROM ELECTRICAL OR OTHER MEASUREMENTS AND WE CANNOT, AND DO NOT GUARANTEE THE ACCURACY OR CORRECTNESS OF ANY INTERPRETATION, AND WE SHALL NOT, EXCEPT IN THE CASE OF GROSS OR WILFUL NEGLIGENCE ON OUR PART, BE LIABLE OR RESPONSIBLE FOR ANY LOSS, COSTS, DAMAGES OR EXPENSES INCURRED OR SUSTAINED BY ANYONE RESULTING FROM ANY INTERPRETATION MADE BY ANY OF OUR OFFICERS OR AGENTS. ALL OPINIONS AND INTERPRETATIONS ARE SUBJECT TO OUR GENERAL TERMS AND CONDITIONS AS SET OUT IN OUR CURRENT PRICE SCHEDULE.

T93D-22 — VERTICALITY DATA LISTING — DATE PROCESSED: 29-SEP-1993

ALL CO-ORDINATES WITH RESPECT TO TRUE NORTH — DATE LOGGED: 29-SEP-1993

DEPTH LOG	DEPTH TRUE	BOREHOLE CO-ORDINATES NORTH	EAST	RADIUS AND RADIUS BRG	ERROR CO-ORDINATES MAXIMUM RADIUS AND RADIUS BRG	RADIUS AND RADIUS BRG	ENDIUS
14.00	14.00	0.01	-0.00	0.00	0.00	0.00	0.00
15.00	15.00	0.02	-0.00	0.00	0.00	0.00	0.00
16.00	16.00	0.04	-0.00	0.00	0.00	0.00	0.00
17.00	16.99	0.04	-0.01	0.00	0.00	0.00	0.00
18.00	17.99	0.04	-0.01	0.00	0.00	0.00	0.00
19.00	18.99	0.04	-0.01	0.00	0.00	0.00	0.00
20.00	19.99	0.04	-0.01	0.00	0.00	0.00	0.00
21.00	20.97	0.04	-0.01	0.00	0.00	0.00	0.00
22.00	21.97	0.04	-0.01	0.00	0.00	0.00	0.00
23.00	22.96	0.04	-0.01	0.00	0.00	0.00	0.00
24.00	23.96	0.04	-0.02	0.00	0.00	0.00	0.00
25.00	24.96	0.04	-0.02	0.00	0.00	0.00	0.00
26.00	25.96	0.04	-0.02	0.00	0.00	0.00	0.00
27.00	26.96	0.04	-0.02	0.00	0.00	0.00	0.00
28.00	27.96	0.04	-0.02	0.00	0.00	0.00	0.00
29.00	28.96	0.04	-0.02	0.00	0.00	0.00	0.00
30.00	29.96	0.04	-0.02	0.00	0.00	0.00	0.00
31.00	30.96	0.04	-0.02	0.00	0.00	0.00	0.00
32.00	31.96	0.04	-0.02	0.00	0.00	0.00	0.00
33.00	32.96	0.04	-0.02	0.00	0.00	0.00	0.00
34.00	33.96	0.04	-0.02	0.00	0.00	0.00	0.00
35.00	34.96	0.04	-0.02	0.00	0.00	0.00	0.00
36.00	35.96	0.04	-0.02	0.00	0.00	0.00	0.00
37.00	36.96	0.04	-0.02	0.00	0.00	0.00	0.00
38.00	37.96	0.04	-0.02	0.00	0.00	0.00	0.00
39.00	38.96	0.04	-0.02	0.00	0.00	0.00	0.00
40.00	39.96	0.04	-0.02	0.00	0.00	0.00	0.00
41.00	40.96	0.04	-0.02	0.00	0.00	0.00	0.00
42.00	41.96	0.04	-0.02	0.00	0.00	0.00	0.00
43.00	42.96	0.04	-0.02	0.00	0.00	0.00	0.00
44.00	43.96	0.04	-0.02	0.00	0.00	0.00	0.00
45.00	44.96	0.04	-0.02	0.00	0.00	0.00	0.00
46.00	45.96	0.04	-0.02	0.00	0.00	0.00	0.00
47.00	46.96	0.04	-0.02	0.00	0.00	0.00	0.00
48.00	47.96	0.04	-0.02	0.00	0.00	0.00	0.00
49.00	48.96	0.04	-0.02	0.00	0.00	0.00	0.00
50.00	49.96	0.04	-0.02	0.00	0.00	0.00	0.00
51.00	50.96	0.04	-0.02	0.00	0.00	0.00	0.00
52.00	51.96	0.04	-0.02	0.00	0.00	0.00	0.00
53.00	52.96	0.04	-0.02	0.00	0.00	0.00	0.00
54.00	53.96	0.04	-0.02	0.00	0.00	0.00	0.00
55.00	54.96	0.04	-0.02	0.00	0.00	0.00	0.00
56.00	55.96	0.04	-0.02	0.00	0.00	0.00	0.00
57.00	56.96	0.04	-0.02	0.00	0.00	0.00	0.00
58.00	57.96	0.04	-0.02	0.00	0.00	0.00	0.00
59.00	58.96	0.04	-0.02	0.00	0.00	0.00	0.00
60.00	59.96	0.04	-0.02	0.00	0.00	0.00	0.00
61.00	60.96	0.04	-0.02	0.00	0.00	0.00	0.00
62.00	61.96	0.04	-0.02	0.00	0.00	0.00	0.00
63.00	62.96	0.04	-0.02	0.00	0.00	0.00	0.00
64.00	63.96	0.04	-0.02	0.00	0.00	0.00	0.00
65.00	64.96	0.04	-0.02	0.00	0.00	0.00	0.00
66.00	65.96	0.04	-0.02	0.00	0.00	0.00	0.00
67.00	66.96	0.04	-0.02	0.00	0.00	0.00	0.00
68.00	67.96	0.04	-0.02	0.00	0.00	0.00	0.00
69.00	68.96	0.04	-0.02	0.00	0.00	0.00	0.00
70.00	69.96	0.04	-0.02	0.00	0.00	0.00	0.00
71.00	70.96	0.04	-0.02	0.00	0.00	0.00	0.00
72.00	71.96	0.04	-0.02	0.00	0.00	0.00	0.00
73.00	72.96	0.04	-0.02	0.00	0.00	0.00	0.00
74.00	73.96	0.04	-0.02	0.00	0.00	0.00	0.00
75.00	74.96	0.04	-0.02	0.00	0.00	0.00	0.00
76.00	75.96	0.04	-0.02	0.00	0.00	0.00	0.00
77.00	76.96	0.04	-0.02	0.00	0.00	0.00	0.00
78.00	77.96	0.04	-0.02	0.00	0.00	0.00	0.00
79.00	78.96	0.04	-0.02	0.00	0.00	0.00	0.00
80.00	79.96	0.04	-0.02	0.00	0.00	0.00	0.00
81.00	80.96	0.04	-0.02	0.00	0.00	0.00	0.00
82.00	81.96	0.04	-0.02	0.00	0.00	0.00	0.00
83.00	82.96	0.04	-0.02	0.00	0.00	0.00	0.00
84.00	83.96	0.04	-0.02	0.00	0.00	0.00	0.00
85.00	84.96	0.04	-0.02	0.00	0.00	0.00	0.00
86.00	85.96	0.04	-0.02	0.00	0.00	0.00	0.00
87.00	86.96	0.04	-0.02	0.00	0.00	0.00	0.00
88.00	87.96	0.04	-0.02	0.00	0.00	0.00	0.00
89.00	88.96	0.04	-0.02	0.00	0.00	0.00	0.00
90.00	89.96	0.04	-0.02	0.00	0.00	0.00	0.00
91.00	90.96	0.04	-0.02	0.00	0.00	0.00	0.00
92.00	91.96	0.04	-0.02	0.00	0.00	0.00	0.00
93.00	92.96	0.04	-0.02	0.00	0.00	0.00	0.00
94.00	93.96	0.04	-0.02	0.00	0.00	0.00	0.00
95.00	94.96	0.04	-0.02	0.00	0.00	0.00	0.00
96.00	95.96	0.04	-0.02	0.00	0.00	0.00	0.00
97.00	96.96	0.04	-0.02	0.00	0.00	0.00	0.00
98.00	97.96	0.04	-0.02	0.00	0.00	0.00	0.00
99.00	98.96	0.04	-0.02	0.00	0.00	0.00	0.00
100.00	99.96	0.04	-0.02	0.00	0.00	0.00	0.00
101.00	100.96	0.04	-0.02	0.00	0.00	0.00	0.00
102.00	101.96	0.04	-0.02	0.00	0.00	0.00	0.00
103.00	102.96	0.04	-0.02	0.00	0.00	0.00	0.00
104.00	103.96	0.04	-0.02	0.00	0.00	0.00	0.00
105.00	104.96	0.04	-0.02	0.00	0.00	0.00	0.00
106.00	105.96	0.04	-0.02	0.00	0.00	0.00	0.00
107.00	106.96	0.04	-0.02	0.00	0.00	0.00	0.00
108.00	107.96	0.04	-0.02	0.00	0.00	0.00	0.00
109.00	108.96	0.04	-0.02	0.00	0.00	0.00	0.00
110.00	109.96	0.04	-0.02	0.00	0.00	0.00	0.00
111.00	110.96	0.04	-0.02	0.00	0.00	0.00	0.00
112.00	111.96	0.04	-0.02	0.00	0.00	0.00	0.00
113.00	112.96	0.04	-0.02	0.00	0.00	0.00	0.00
114.00	113.96	0.04	-0.02	0.00	0.00	0.00	0.00
115.00	114.96	0.04	-0.02	0.00	0.00	0.00	0.00
116.00	115.96	0.04	-0.02	0.00	0.00	0.00	0.00
117.00	116.96	0.04	-0.02	0.00	0.00	0.00	0.00
118.00	117.96	0.04	-0.02	0.00	0.00	0.00	0.00
119.00	118.96	0.04	-0.02	0.00	0.00	0.00	0.00
120.00	119.96	0.04	-0.02	0.00	0.00	0.00	0.00
121.00	120.96	0.04	-0.02	0.00	0.00	0.00	0.00
122.00	121.96	0.04	-0.02	0.00	0.00	0.00	0.00
123.00	122.96	0.04	-0.02	0.00	0.00	0.00	0.00
124.00	123.96	0.04	-0.02	0.00	0.00	0.00	0.00
125.00	124.96	0.04	-0.02	0.00	0.00	0.00	0.00
126.00	125.96	0.04	-0.02	0.00	0.00	0.00	0.00
127.00	126.96	0.04	-0.02	0.00	0.00	0.00	0.00
128.00	127.96	0.04	-0.02	0.00	0.00	0.00	0.00
129.00	128.96	0.04	-0.02	0.00	0.00	0.00	0.00
130.00	129.96	0.04	-0.02	0.00	0.00	0.00	0.00
131.00	130.96	0.04	-0.02	0.00	0.00	0.00	0.00
132.00	131.96	0.04	-0.02	0.00	0.00	0.00	0.00
133.00	132.96	0.04	-0.02	0.00	0.00	0.00	0.00
134.00	133.96	0.04	-0.02	0.00	0.00	0.00	0.00
135.00	134.96	0.04	-0.02	0.00	0.00	0.00	0.00
136.00	135.96	0.04	-0.02	0.00	0.00	0.00	0.00
137.00	136.96	0.04	-0.02	0.00	0.00	0.00	0.00
138.00	137.96	0.04	-0.02	0.00	0.00	0.00	0.00
139.00	138.96	0.04	-0.02	0.00	0.00	0.00	0.00
140.00	139.96	0.04	-0.02	0.00	0.00	0.00	0.00
141.00	140.96	0.04	-0.02	0.00	0.00	0.00	0.00
142.00	141.96	0.04	-0.02	0.00	0.00	0.00	0.00
143.00	142.96	0.04	-0.02	0.00	0.00	0.00	0.00
144.00	143.96	0.04	-0.02	0.00	0.00	0.00	0.00
145.00	144.96	0.04	-0.02	0.00	0.00	0.00	0.00
146.00	145.96	0.04	-0.02	0.00	0.00	0.00	0.00
147.00	146.96	0.04	-0.02	0.00	0.00	0.00	0.00
148.00	147.96	0.04	-0.02	0.00	0.00	0.00	0.00
149.00	148.96	0.04	-0.02	0.00	0.00	0.00	0.00
150.00	149.96	0.04	-0.02	0.00	0.00	0.00	0.00
151.00	150.96	0.04	-0.02	0.00	0.00	0.00	0.00
152.00	151.96	0.04	-0.02	0.00	0.00	0.00	0.00
153.00	152.96	0.04	-0.02	0.00	0.00	0.00	0.00
154.00	153.96	0.04	-0.02	0.00	0.00	0.00	0.00
155.00	154.96	0.04	-0.02	0.00	0.00	0.00	0.00
156.00	155.96	0.04	-0.02	0.00	0.00	0.00	0.00
157.00	156.96	0.04	-0.02	0.00	0.00	0.00	0.00
158.00	157.96	0.04	-0.02	0.00	0.00	0.00	0.00
159.00	158.96	0.04	-0.02	0.00	0.00	0.00	0.00
160.00	159.96	0.04	-0.02	0.00	0.00	0.00	0.00
161.00	160.96	0.04	-0.02	0.00	0.00	0.00	0.00
162.00	161.96	0.04	-0.02	0.00	0.00	0.00	0.00
163.00	162.96	0.04	-0.02	0.00	0.00	0.00	0.00
164.00	163.96	0.04	-0.02	0.00	0.00	0.00	0.00
165.00	164.96	0.04	-0.02	0.00	0.00	0.00	0.00
166.00	165.96	0.04	-0.02	0.00	0.00	0.00	0.00
167.00	166.96	0.04	-0.02	0.00	0.00	0.00	0.00
168.00	167.96	0.04	-0.02	0.00	0.00	0.00	0.00
169.00	168.96	0.04	-0.02	0.00	0.00	0.00	0.00
170.00	169.96	0.04	-0.02	0.00	0.00	0.00	0.00
171.00	170.96	0.04	-0.02	0.00	0.00	0.00	0.00
172.00	171.96	0.04	-0.02	0.00	0.00	0.00	0.00
173.00	172.96	0.04	-0.02	0.00	0.00	0.00	0.00
174.00	173.96	0.04	-0.02	0.00	0.00	0.00	0.00
175.00	174.96	0.04	-0.02	0.00	0.00	0.00	0.00
176.00	175.96	0.04	-0.02	0.00	0.00	0.00	0.00
177.00	176.96	0.04	-0.02	0.00	0.00	0.00	0.00
178.00	177.96	0.04	-0.02	0.00	0.00	0.00	0.00
179.00	178.96	0.04	-0.02	0.00	0.00	0.00	0.00
180.00	179.96	0.04	-0.02	0.00	0.00	0.00	0.00
181.00	180.96	0.04	-0.02	0.00	0.00	0.00	0.00
182.00	181.96	0.04	-0.02	0.00	0.00	0.00	0.00
183.00	182.96	0.04	-0.02	0.00	0.00	0.00	0.00
184.00	183.96	0.04	-0.02	0.00	0.00	0.00	0.00
185.00	184.96	0.04	-0.02	0.00	0.00	0.00	0.00
186.00	185.96	0.04	-0.02	0.00	0.00	0.00	0.00
187.00	186.96	0.04	-0.02	0.00	0.00	0.00	0.00
188.00	187.96	0.04	-0.02	0.00	0.00	0.00	0.00
189.00	188.96	0.04	-0.02	0.00	0.00	0.00	0.00
190.00	189.96	0.04	-0.02	0.00	0.00	0.00	0.00
191.00	190.96	0.04	-0.02	0.00	0.00	0.00	0.00
192.00	191.96	0.04	-0.02	0.00	0.00	0.00	0.00
193.00	192.96	0.04	-0.02	0.00	0.00	0.00	0.00
194.00	193.96	0.04	-0.02	0.00	0.00	0.00	0.00
195.00	194.96	0.04	-0.02	0.00	0.00	0.00	0.00
196.00	195.96	0.04	-0.02	0.00	0.00	0.00	0.00
197.00	196.96	0.04	-0.02	0.00	0.00	0.00	0.00
198.00	197.96	0.04	-0.02	0.00	0.00	0.00	0.00
199.00	198.96	0.04	-0.02	0.00	0.00	0.00	0.00
200.00	199.96	0.04	-0.02	0.00	0.00	0.00	0.00
201.00	200.96	0.04	-0.02	0.00	0.00	0.00	0.00
202.00	201.96	0.04	-0.02	0.00	0.00	0.00	0.00
203.00	202.96	0.04	-0.02	0.00	0.00	0.00	0.00
204.00	203.96	0.04	-0.02	0.00	0.00	0.00	0.00
205.00	204.96	0.04	-0.02	0.00	0.00	0.00	0.00
206.00	205.96	0.04	-0.02	0.00	0.00	0.00	0.00

CROSS SECTION

VERTICAL SECTIONS

(TRUE DEPTH VS DISPLACEMENT)

VERTICAL SCALE 2000:1
HORIZONTAL SCALE 1000:1

MARKERS ANNOTATED AS ABOVE

N-S SECTION

E-W SECTION

DEPTH CORRECTION ANALYSIS

COMPANY	MANALTA
WELL	T93D-22
FIELD	SITE # 28
PROVINCE/COUNTY	BRITISH COLUMBIA
COUNTRY/STATE	CANADA

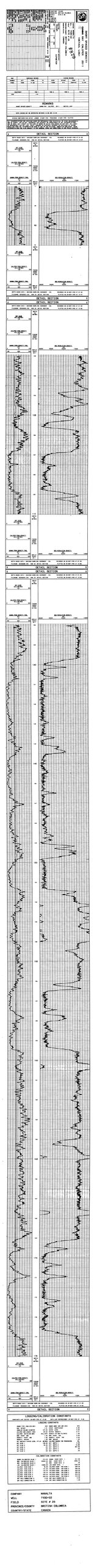
DETAIL SECTION
DETAIL SECTION
DETAIL SECTION
DETAIL SECTION
DETAIL SECTION
DETAIL SECTION
DETAIL SECTION
DETAIL SECTION
LOGGING/CALIBRATION CONSTANTS
CALIBRATION CONSTANTS
COMPANY RANGER
WELL TODD-12
FIELD BTC # 28
PROVINCE/COUNTY BRITISH COLUMBIA
COUNTRY/STATE CANADA

RUN NUMBER	BOREHOLE RECORD BIT	FROM	TO	CASING RECORD SIZE	WGT/FT	FROM	TO

EQUIPMENT NUM 1 NUM 2 NUM 3 NUM 4

REMARKS

DATA CONTAINED IN THIS LOGGING RECORD MAY BE PROPRIETARY AND/OR CONFIDENTIAL. ITS DISCLOSURE TO OR USE BY OTHERS MAY BE PROHIBITED BY AGREEMENT. SCHLUMBERGER MAKES NO WARRANTY AS TO THE ACCURACY OR SUITABILITY OF THIS DATA FOR ANY PURPOSE. SCHLUMBERGER SHALL NOT BE LIABLE FOR ANY LOSS OR DAMAGE RESULTING FROM ANY USE OF THIS DATA. ANY INTERPRETATION IS THE OPINION BASED ON INFERENCES FROM ELECTRICAL OR OTHER MEASUREMENTS AND WE CANNOT AND DO NOT GUARANTEE ITS ACCURACY OR CORRECTNESS.

MAIN LOG

DEPTH SHIFTS APPLIED

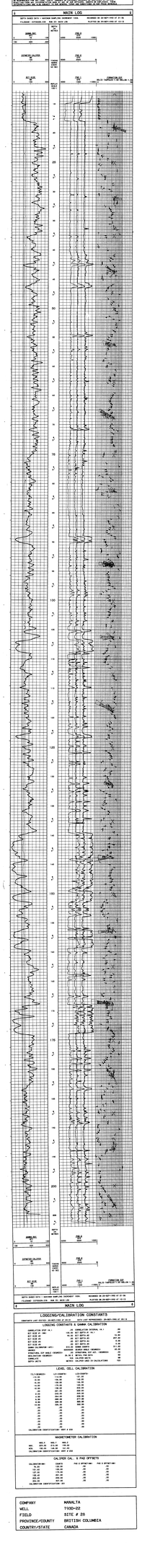

MAIN LOG

LOGGING/CALIBRATION CONSTANTS

COMPANY'S LAST STATED CALIBRATION AT 25.0°C DATE LAST WITNESSED: 20-SEP-1992 AT 00:15

LOGGING CONSTANTS & GAMMA CALIBRATION

BOREHOLE DIAM. IN.:	6	BOREHOLE DIAMETER, IN.:	6
MUD DENS. #/GAL:	10.00	MUD DENSITY, #/GAL:	10.00
MUD VISC. SEC:	40	MUD VISCOSITY, SEC:	40.00
MUD RESS. OHM:	1.00	MUD RESISTIVITY, OHM:	1.00
MUD TEMP. DEG F:	70	MUD TEMPERATURE, DEG F:	70.00
GAMMA CALIBRATOR UNITS:		GAMMA CALIBRATOR UNITS:	
API		API	
GAMMA RAY SENSOR (SERIES):		GAMMA RAY SENSOR (SERIES):	43.00
CASING, LBS/FT, INSIDE DIAM.:		CASING WEIGHT, LBS/FT:	
CASING, IN.:		CASING INSIDE DIAMETER, IN.:	
CASING SHOE:		CASING SHOE:	
CASING WT:		CASING WEIGHT:	
		METRIC CONSTANTS IN CALCULATIONS:	YES

LEVEL CELL CALIBRATION

CALIBRATION	LOG QUANTITY	LOG QUANTITY
0 IN	0.00	0.00
1 IN	106.25	106.25
2 IN	212.50	212.50
3 IN	318.75	318.75
4 IN	425.00	425.00
5 IN	531.25	531.25
6 IN	637.50	637.50
7 IN	743.75	743.75
8 IN	850.00	850.00
9 IN	956.25	956.25
10 IN	1062.50	1062.50
11 IN	1168.75	1168.75
12 IN	1275.00	1275.00
13 IN	1381.25	1381.25
14 IN	1487.50	1487.50
15 IN	1593.75	1593.75
16 IN	1700.00	1700.00

CALIBRATION IDENTIFICATION: DEC 4 834

MICROMETER CALIBRATION

	MAS 1	MAS 2
MIN	106.25	106.25
MAX	1381.25	1381.25
CALIBRATION IDENTIFICATION	DEC 4 834	

CALIPER CAL. & PAD OFFSETS

CALIBRATION	CAL 1	CAL 2	PAD 1 OFFSET	PAD 2 OFFSET
6 IN	637.50	637.50	.00	.00
10 IN	1062.50	1062.50	.00	.00
14 IN	1487.50	1487.50	.00	.00
16 IN	1700.00	1700.00	.00	.00
CALIBRATION IDENTIFICATION	DEC 4 834			

COMPANY	MANALTA
WELL	7100-02
FIELD	SITE # 25
PROVINCE/COUNTY	BRITISH COLUMBIA
COUNTRY/STATE	CANADA

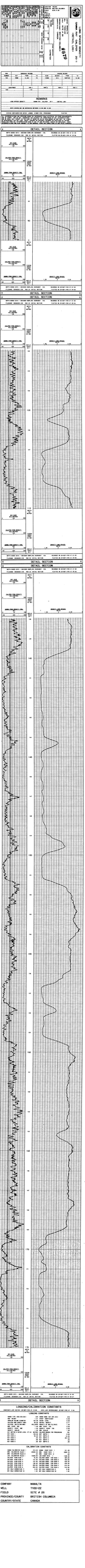

COMPANY	MANALTA
WELL	T100-02
FIELD	SITE # 28
PROVINCE/COUNTY	BRITISH COLUMBIA
COUNTRY/STATE	CANADA


LONG SPACED DENSITY
CALIPER
MAIN LOG
LOGGING CONSTANTS
CALIBRATION CONSTANTS
COMPANY
MANALTA
WELL
TSOO-22
FIELD
SITE # 26
PROVINCE/COUNTY
BRITISH COLUMBIA
COUNTRY/STATE
CANADA

```
*Version Information          :  SCHMERGER/STRIP FILE DATA LISTING
VRSN.                         :  1.05                 CRAY Log ASCII Standard -Version 2.20
WRAP.                         :  NO                   One line per depth step
#
*Well Information Block
#MNEM.UNIT  Data Type           Description
#----------  ---------           -----------------------------
STRT.M      .000.501
STOP.M      .1700.00
STEP.M      .0.501
NULL        .-999.25
COMP.       COMPANY:  MARALTA
WELL.       WELL:     7600-02
FLD         FIELD:    ECTE E ON
LOC         LOCATION: 7E&ON
PROV.       PROVINCE: BRITISH COLUMBIA
SRVC.       SERVICE COMPANY:  ATA Drilling Services
DATE.       LOG DATE: 20-SEP-1993
UWI.        UNIQUE WELL ID:
#
#
*Curve Information Block
#MNEM.UNIT          Curve Description
#----------  ---------
DEPT.M              :  DEPTH ACHIEVED TO MEASURED CALIBRATION STOP #OUTPUT
CCSD.M              :  SIMULATED CALIPER
CCSS.M              :  BOREHOLE SIZE
MICR.OHMM           :  MICROSOLE ALGORITH
DIFF.OHMM           :  FORMATION DIFF
ACIF.OHMM           :  FORMATION ALGORITH
CMCO.OHMM           :  CONDUCTANCE CORRECTIONOFF
STOP.M              :  STICK PLOT SECTION 1
STOP.M              :  STICK PLOT SECTION 2
#
#
*Parameter Information
#MNEM.UNIT  Value           Description
#----------  -----           -----------
CMFL.OHMM   .04.501         MEASURED CALIBRATION SCALE OF MUDFIL
CSMA.M      .0.25           CUMULATION STOP
CSMI.M      .0.501          CUMULATION INTERVAL
DBHD.DEG    .45.501         BRANCH ANGLE
DBHD.DEG    .0.501          BRANCH DIRECTION
HOLE.deg    .0.501          DIRECTIONAL HOLEDOG
#
#
*Other Information
File Identification           MAIN LOG
#
DISPERSE LISTING
```

Run number : FIVE Log ref. typ. JOE.De Log ref. file TA
Prim. run   : YES   Logged TO   ON.Ma   Water level
Para Value : DEGREE LATEL Elevation N/A Other servs CDS
Drill Fluid Type : Log mnem File No. Other servs DIP
Elevations: KB N/A DF N/A GL N/A
Depth Drilled : 0.0 Casing Logged 18.5m Casing mine 100mm
Casing Weight N/A Prim PERFECT Sc 10.0m
Bit size 10mm Sec N/A Time 02
Rotn Fl type MINERCOTE Sample source Fluid loss N/A
Density Viscosity N/A pH N/A
RM @ mmm Tmp RMF @ mmm Tmp RMC @ mmm Tmp
RM @ BHT BHT source Cable/Logfile
Rmf rm Temp Time sec Circ Cable/Logfile
Equipment no. 5302 Base Field name SIP/MERT
Recorded By A. LE BRETON Witnessed By T. MARSDEN Goods ord no. 325/293
Last title WATER LEVEL Last line Fin Permit no.

ATA DISPERSE ANALYSIS INTERPRETATION NOTES

1. All plots are correct to the resolution of the plotter used. In the case of hardcopies of logs, vertical resolution may vary by up to two percent but each plot is correct within itself, the plotted data being dimensionally exact with its original measured.

2. Some diagrams when plotted occur between every major division and are delimited by two bold arrows. For certain raging minute it may be desirable to plot these some frequently; this option is available on request.

3. The grid over which the computed dip is diagrammed is locally linear. That is to say it is linear between 0 and 10 degrees, 10 and 20, 20 and 30 etc.

4. The correlation value will vary depending on the interval size selected. Generally speaking the larger the correlation interval, the lower the value becomes. For this reason a direct comparison of this value for differing correlation intervals is not recommended, careful testing being exercised with an appreciation of this effect.

5. Stick data may be shown relative to any two vertical planes and is the angle (in the horizontal) of the intersection of the resolved plane and the vertical plane.

6. The angle of declination is taken to be the angle between Magnetic North and reference North (True, Grid or Magnetic) measured in an anti-clockwise direction.

7. For condensed control of computed dispersal analysis the following parameters must be specified:

```
        correlation step and interval
        Magnetic Declination
        search angle(s)
        depth range(s)
        replog scale(s)
        the frequency for rose diagrams
        the sections for stick plots
        (quality control is executed in accordance with the
        correlation interval used, alternatively all correlations
        may be displayed on request)
```

The following information is a listing of ALL the output from DIP'S dispersal analysis. Below is a full description of each data item.

```
DEPTH       .....  the depth corresponding to the centre of the
                   correlation interval.
CORRELATION .....  the average horizontal angle recorded over the
                   correlation interval.
AZIM DEPTH  .....  the average azimuth deviation from vertical over the
                   correlation interval.
AZIM ALGORITH  ..  the average azimuth deviation from vertical over the
                   correlation interval.
DIP ANGLE   .....  the computed formation dip in degrees, from the
                   horizontal plane.
DIP AZIMUTH .....  the formation strike towards in degrees East of True North.
CORRELATION .....  a measure of the reliability of the computed result.
                   This parameter is also used in the cone-finder diagram to
                   determine the quality of results.
SECTION     .....  the formation dip across the specified sections.
```

Further reconnaissance over any step and interval wise are available at any scale over any section of the log. Alternative methods of presentation, or examples may be produced on request.

```
#
# Data File Section
#
#  Depth  Caliper     Borehole          Formation      Correlation  180.0
#  ft     in          TICK  Azimuth     TICK  Azimuth  Coefficient  180.0
#  (M)    (mm)        (deg)             (deg)          (deg)        0.0
#
#-------------------------------------------------------------------------
  .000.50    .000.25   .000.25    0.0    0.0    -1.00     0
  .001.00    .000.25   .000.25    0.0    0.0    -1.00     0
  .001.50    .000.25   .000.25    0.0    0.0    -1.00     0
  .002.00    .000.25   .000.25    0.0    0.0    -1.00     0
  .002.50    .000.25   .000.25    0.0    0.0    -1.00     0
  .003.00    .000.25   .000.25    0.0    0.0    -1.00     0
  .003.50    .000.25   .000.25    0.0    0.0    -1.00     0
  .004.00    .000.25   .000.25    0.0    0.0    -1.00     0
  .004.50    .000.25   .000.25    0.0    0.0    -1.00     0
  .005.00    .000.25   .000.25    0.0    0.0    -1.00     0
  .005.50    .000.25   .000.25    0.0    0.0    -1.00     0
  .006.00    .000.25   .000.25    0.0    0.0    -1.00     0
  .006.50    .000.25   .000.25    0.0    0.0    -1.00     0
  .007.00    .000.25   .000.25    0.0    0.0    -1.00     0
  .007.50    .000.25   .000.25    0.0    0.0    -1.00     0
  .008.00    .000.25   .000.25    0.0    0.0    -1.00     0
  .008.50    .000.25   .000.25    0.0    0.0    -1.00     0
  .009.00    .000.25   .000.25    0.0    0.0    -1.00     0
  .009.50    .000.25   .000.25    0.0    0.0    -1.00     0
  .010.00    .000.25   .000.25    0.0    0.0    -1.00     0
  .010.50    .000.25   .000.25    0.0    0.0    -1.00     0
  .011.00    .000.25   .000.25    0.0    0.0    -1.00     0
  .011.50    .000.25   .000.25    0.0    0.0    -1.00     0
  .012.00    .000.25   .000.25    0.0    0.0    -1.00     0
  .012.50    .000.25   .000.25    0.0    0.0    -1.00     0
  .013.00    .000.25   .000.25    0.0    0.0    -1.00     0
  .013.50    .000.25   .000.25    0.0    0.0    -1.00     0
  .014.00    .000.25   .000.25    0.0    0.0    -1.00     0
  .014.50    .000.25   .000.25    0.0    0.0    -1.00     0
  .015.00    .000.25   .000.25    0.0    0.0    -1.00     0
  .015.50    .000.25   .000.25    0.0    0.0    -1.00     0
  .016.00    .000.25   .000.25    0.0    0.0    -1.00     0
  .016.50    .000.25   .000.25    0.0    0.0    -1.00     0
  .017.00    .000.25   .000.25    0.0    0.0    -1.00     0
  .017.50    .000.25   .000.25    0.0    0.0    -1.00     0
  .018.00    .000.25   .000.25    0.0    0.0    -1.00     0
  .018.50    .000.25   .000.25    0.0    0.0    -1.00     0
  .019.00    .000.25   .000.25    0.0    0.0    -1.00     0
  .019.50    .000.25   .000.25    0.0    0.0    -1.00     0
  .020.00    .000.25   .000.25    0.0    0.0    -1.00     0
  .020.50    .000.25   .000.25    0.0    0.0    -1.00     0
  .021.00    .000.25   .000.25    0.0    0.0    -1.00     0
  .021.50    .000.25   .000.25    0.0    0.0    -1.00     0
  .022.00    .000.25   .000.25    0.0    0.0    -1.00     0
  .022.50    .000.25   .000.25    0.0    0.0    -1.00     0
  .023.00    .000.25   .000.25    0.0    0.0    -1.00     0
  .023.50    .000.25   .000.25    0.0    0.0    -1.00     0
  .024.00    .000.25   .000.25    0.0    0.0    -1.00     0
  .024.50    .000.25   .000.25    0.0    0.0    -1.00     0
  .025.00    .000.25   .000.25    0.0    0.0    -1.00     0
  .025.50    .000.25   .000.25    0.0    0.0    -1.00     0
  .026.00    .000.25   .000.25    0.0    0.0    -1.00     0
  .026.50    .000.25   .000.25    0.0    0.0    -1.00     0
  .027.00    .000.25   .000.25    0.0    0.0    -1.00     0
  .027.50    .000.25   .000.25    0.0    0.0    -1.00     0
  .028.00    .000.25   .000.25    0.0    0.0    -1.00     0
  .028.50    .000.25   .000.25    0.0    0.0    -1.00     0
  .029.00    .000.25   .000.25    0.0    0.0    -1.00     0
  .029.50    .000.25   .000.25    0.0    0.0    -1.00     0
  .030.00    .000.25   .000.25    0.0    0.0    -1.00     0
  .030.50    .000.25   .000.25    0.0    0.0    -1.00     0
  .031.00    .000.25   .000.25    0.0    0.0    -1.00     0
  .031.50    .000.25   .000.25    0.0    0.0    -1.00     0
  .032.00    .000.25   .000.25    0.0    0.0    -1.00     0
  .032.50    .000.25   .000.25    0.0    0.0    -1.00     0
  .033.00    .000.25   .000.25    0.0    0.0    -1.00     0
  .033.50    .000.25   .000.25    0.0    0.0    -1.00     0
  .034.00    .000.25   .000.25    0.0    0.0    -1.00     0
  .034.50    .000.25   .000.25    0.0    0.0    -1.00     0
  .035.00    .000.25   .000.25    0.0    0.0    -1.00     0
  .035.50    .000.25   .000.25    0.0    0.0    -1.00     0
  .036.00    .000.25   .000.25    0.0    0.0    -1.00     0
  .036.50    .000.25   .000.25    0.0    0.0    -1.00     0
  .037.00    .000.25   .000.25    0.0    0.0    -1.00     0
  .037.50    .000.25   .000.25    0.0    0.0    -1.00     0
  .038.00    .000.25   .000.25    0.0    0.0    -1.00     0
  .038.50    .000.25   .000.25    0.0    0.0    -1.00     0
  .039.00    .000.25   .000.25    0.0    0.0    -1.00     0
  .039.50    .000.25   .000.25    0.0    0.0    -1.00     0
  .040.00    .000.25   .000.25    0.0    0.0    -1.00     0
  .040.50    .000.25   .000.25    0.0    0.0    -1.00     0
  .041.00    .000.25   .000.25    0.0    0.0    -1.00     0
  .041.50    .000.25   .000.25    0.0    0.0    -1.00     0
  .042.00    .000.25   .000.25    0.0    0.0    -1.00     0
  .042.50    .000.25   .000.25    0.0    0.0    -1.00     0
  .043.00    .000.25   .000.25    0.0    0.0    -1.00     0
  .043.50    .000.25   .000.25    0.0    0.0    -1.00     0
  .044.00    .000.25   .000.25    0.0    0.0    -1.00     0
  .044.50    .000.25   .000.25    0.0    0.0    -1.00     0
  .045.00    .000.25   .000.25    0.0    0.0    -1.00     0
  .045.50    .000.25   .000.25    0.0    0.0    -1.00     0
  .046.00    .000.25   .000.25    0.0    0.0    -1.00     0
  .046.50    .000.25   .000.25    0.0    0.0    -1.00     0
  .047.00    .000.25   .000.25    0.0    0.0    -1.00     0
  .047.50    .000.25   .000.25    0.0    0.0    -1.00     0
  .048.00    .000.25   .000.25    0.0    0.0    -1.00     0
  .048.50    .000.25   .000.25    0.0    0.0    -1.00     0
  .049.00    .000.25   .000.25    0.0    0.0    -1.00     0
  .049.50    .000.25   .000.25    0.0    0.0    -1.00     0
  .050.00    .000.25   .000.25    0.0    0.0    -1.00     0
  .050.50    .000.25   .000.25    0.0    0.0    -1.00     0
  .051.00    .000.25   .000.25    0.0    0.0    -1.00     0
  .051.50    .000.25   .000.25    0.0    0.0    -1.00     0
  .052.00    .000.25   .000.25    0.0    0.0    -1.00     0
  .052.50    .000.25   .000.25    0.0    0.0    -1.00     0
  .053.00    .000.25   .000.25    0.0    0.0    -1.00     0
  .053.50    .000.25   .000.25    0.0    0.0    -1.00     0
  .054.00    .000.25   .000.25    0.0    0.0    -1.00     0
  .054.50    .000.25   .000.25    0.0    0.0    -1.00     0
  .055.00    .000.25   .000.25    0.0    0.0    -1.00     0
  .055.50    .000.25   .000.25    0.0    0.0    -1.00     0
  .056.00    .000.25   .000.25    0.0    0.0    -1.00     0
  .056.50    .000.25   .000.25    0.0    0.0    -1.00     0
  .057.00    .000.25   .000.25    0.0    0.0    -1.00     0
  .057.50    .000.25   .000.25    0.0    0.0    -1.00     0
  .058.00    .000.25   .000.25    0.0    0.0    -1.00     0
  .058.50    .000.25   .000.25    0.0    0.0    -1.00     0
  .059.00    .000.25   .000.25    0.0    0.0    -1.00     0
  .059.50    .000.25   .000.25    0.0    0.0    -1.00     0
  .060.00    .000.25   .000.25    0.0    0.0    -1.00     0
  .060.50    .000.25   .000.25    0.0    0.0    -1.00     0
  .061.00    .000.25   .000.25    0.0    0.0    -1.00     0
  .061.50    .000.25   .000.25    0.0    0.0    -1.00     0
  .062.00    .000.25   .000.25    0.0    0.0    -1.00     0
  .062.50    .000.25   .000.25    0.0    0.0    -1.00     0
  .063.00    .000.25   .000.25    0.0    0.0    -1.00     0
  .063.50    .000.25   .000.25    0.0    0.0    -1.00     0
  .064.00    .000.25   .000.25    0.0    0.0    -1.00     0
  .064.50    .000.25   .000.25    0.0    0.0    -1.00     0
  .065.00    .000.25   .000.25    0.0    0.0    -1.00     0
  .065.50    .000.25   .000.25    0.0    0.0    -1.00     0
  .066.00    .000.25   .000.25    0.0    0.0    -1.00     0
  .066.50    .000.25   .000.25    0.0    0.0    -1.00     0
  .067.00    .000.25   .000.25    0.0    0.0    -1.00     0
  .067.50    .000.25   .000.25    0.0    0.0    -1.00     0
  .068.00    .000.25   .000.25    0.0    0.0    -1.00     0
  .068.50    .000.25   .000.25    0.0    0.0    -1.00     0
  .069.00    .000.25   .000.25    0.0    0.0    -1.00     0
  .069.50    .000.25   .000.25    0.0    0.0    -1.00     0
  .070.00    .000.25   .000.25    0.0    0.0    -1.00     0
  .070.50    .000.25   .000.25    0.0    0.0    -1.00     0
  .071.00    .000.25   .000.25    0.0    0.0    -1.00     0
  .071.50    .000.25   .000.25    0.0    0.0    -1.00     0
  .072.00    .000.25   .000.25    0.0    0.0    -1.00     0
  .072.50    .000.25   .000.25    0.0    0.0    -1.00     0
  .073.00    .000.25   .000.25    0.0    0.0    -1.00     0
  .073.50    .000.25   .000.25    0.0    0.0    -1.00     0
  .074.00    .000.25   .000.25    0.0    0.0    -1.00     0
  .074.50    .000.25   .000.25    0.0    0.0    -1.00     0
  .075.00    .000.25   .000.25    0.0    0.0    -1.00     0
  .075.50    .000.25   .000.25    0.0    0.0    -1.00     0
  .076.00    .000.25   .000.25    0.0    0.0    -1.00     0
  .076.50    .000.25   .000.25    0.0    0.0    -1.00     0
  .077.00    .000.25   .000.25    0.0    0.0    -1.00     0
  .077.50    .000.25   .000.25    0.0    0.0    -1.00     0
  .078.00    .000.25   .000.25    0.0    0.0    -1.00     0
  .078.50    .000.25   .000.25    0.0    0.0    -1.00     0
  .079.00    .000.25   .000.25    0.0    0.0    -1.00     0
  .079.50    .000.25   .000.25    0.0    0.0    -1.00     0
  .080.00    .000.25   .000.25    0.0    0.0    -1.00     0
  .080.50    .000.25   .000.25    0.0    0.0    -1.00     0
  .081.00    .000.25   .000.25    0.0    0.0    -1.00     0
  .081.50    .000.25   .000.25    0.0    0.0    -1.00     0
  .082.00    .000.25   .000.25    0.0    0.0    -1.00     0
  .082.50    .000.25   .000.25    0.0    0.0    -1.00     0
  .083.00    .000.25   .000.25    0.0    0.0    -1.00     0
  .083.50    .000.25   .000.25    0.0    0.0    -1.00     0
  .084.00    .000.25   .000.25    0.0    0.0    -1.00     0
  .084.50    .000.25   .000.25    0.0    0.0    -1.00     0
  .085.00    .000.25   .000.25    0.0    0.0    -1.00     0
  .085.50    .000.25   .000.25    0.0    0.0    -1.00     0
  .086.00    .000.25   .000.25    0.0    0.0    -1.00     0
  .086.50    .000.25   .000.25    0.0    0.0    -1.00     0
  .087.00    .000.25   .000.25    0.0    0.0    -1.00     0
  .087.50    .000.25   .000.25    0.0    0.0    -1.00     0
  .088.00    .000.25   .000.25    0.0    0.0    -1.00     0
  .088.50    .000.25   .000.25    0.0    0.0    -1.00     0
  .089.00    .000.25   .000.25    0.0    0.0    -1.00     0
  .089.50    .000.25   .000.25    0.0    0.0    -1.00     0
  .090.00    .000.25   .000.25    0.0    0.0    -1.00     0
  .090.50    .000.25   .000.25    0.0    0.0    -1.00     0
  .091.00    .000.25   .000.25    0.0    0.0    -1.00     0
  .091.50    .000.25   .000.25    0.0    0.0    -1.00     0
  .092.00    .000.25   .000.25    0.0    0.0    -1.00     0
  .092.50    .000.25   .000.25    0.0    0.0    -1.00     0
  .093.00    .000.25   .000.25    0.0    0.0    -1.00     0
  .093.50    .000.25   .000.25    0.0    0.0    -1.00     0
  .094.00    .000.25   .000.25    0.0    0.0    -1.00     0
  .094.50    .000.25   .000.25    0.0    0.0    -1.00     0
  .095.00    .000.25   .000.25    0.0    0.0    -1.00     0
  .095.50    .000.25   .000.25    0.0    0.0    -1.00     0
  .096.00    .000.25   .000.25    0.0    0.0    -1.00     0
  .096.50    .000.25   .000.25    0.0    0.0    -1.00     0
  .097.00    .000.25   .000.25    0.0    0.0    -1.00     0
  .097.50    .000.25   .000.25    0.0    0.0    -1.00     0
  .098.00    .000.25   .000.25    0.0    0.0    -1.00     0
  .098.50    .000.25   .000.25    0.0    0.0    -1.00     0
  .099.00    .000.25   .000.25    0.0    0.0    -1.00     0
  .099.50    .000.25   .000.25    0.0    0.0    -1.00     0
  .100.00    .000.25   .000.25    0.0    0.0    -1.00     0
```


VERTICALITY ANALYSIS
MANALTA
T93R-36
SITE # 32
BRITISH COLUMBIA
CANADA
#87
COS
DEPTH CORRECTION
LOCATION TELKWA
PRVNC/CO. BRITISH COLUMBIA
FIELD SITE # 32
WELL T93R-36
COMPANY MANALTA
SURVEY DATE
SURVEY NO.
SURVEY TYPE
SURVEY RUN NO.
SURVEY DEPTH
SURVEY DEPTH UNIT
SURVEY DEPTH TYPE
SURVEY DEPTH REFERENCE
SURVEY DEPTH REFERENCE ELEVATION
SURVEY DEPTH REFERENCE ELEVATION UNIT
SURVEY DEPTH REFERENCE ELEVATION TYPE
SURVEY DEPTH REFERENCE ELEVATION REFERENCE
SURVEY DEPTH REFERENCE ELEVATION REFERENCE ELEVATION
SURVEY DEPTH REFERENCE ELEVATION REFERENCE ELEVATION UNIT
SURVEY DEPTH REFERENCE ELEVATION REFERENCE ELEVATION TYPE
SURVEY DEPTH REFERENCE ELEVATION REFERENCE ELEVATION REFERENCE
SURVEY DEPTH REFERENCE ELEVATION REFERENCE ELEVATION REFERENCE ELEVATION
SURVEY DEPTH REFERENCE ELEVATION REFERENCE ELEVATION REFERENCE ELEVATION UNIT
SURVEY DEPTH REFERENCE ELEVATION REFERENCE ELEVATION REFERENCE ELEVATION TYPE
SURVEY DEPTH REFERENCE ELEVATION REFERENCE ELEVATION REFERENCE ELEVATION REFERENCE
SURVEY DEPTH REFERENCE ELEVATION REFERENCE ELEVATION REFERENCE ELEVATION REFERENCE ELEVATION
SURVEY DEPTH REFERENCE ELEVATION REFERENCE ELEVATION REFERENCE ELEVATION REFERENCE ELEVATION UNIT
SURVEY DEPTH REFERENCE ELEVATION REFERENCE ELEVATION REFERENCE ELEVATION REFERENCE ELEVATION TYPE
SURVEY DEPTH REFERENCE ELEVATION REFERENCE ELEVATION REFERENCE ELEVATION REFERENCE ELEVATION REFERENCE
SURVEY DEPTH REFERENCE ELEVATION REFERENCE ELEVATION REFERENCE ELEVATION REFERENCE ELEVATION REFERENCE ELEVATION
SURVEY DEPTH REFERENCE ELEVATION REFERENCE ELEVATION REFERENCE ELEVATION REFERENCE ELEVATION REFERENCE ELEVATION UNIT
SURVEY DEPTH REFERENCE ELEVATION REFERENCE ELEVATION REFERENCE ELEVATION REFERENCE ELEVATION REFERENCE ELEVATION TYPE
SURVEY DEPTH REFERENCE ELEVATION REFERENCE ELEVATION REFERENCE ELEVATION REFERENCE ELEVATION REFERENCE ELEVATION REFERENCE
SURVEY DEPTH REFERENCE ELEVATION REFERENCE ELEVATION REFERENCE ELEVATION REFERENCE ELEVATION REFERENCE ELEVATION REFERENCE ELEVATION
SURVEY DEPTH REFERENCE ELEVATION REFERENCE ELEVATION REFERENCE ELEVATION REFERENCE ELEVATION REFERENCE ELEVATION REFERENCE ELEVATION UNIT
SURVEY DEPTH REFERENCE ELEVATION REFERENCE ELEVATION REFERENCE ELEVATION REFERENCE ELEVATION REFERENCE ELEVATION REFERENCE ELEVATION TYPE
SURVEY DEPTH REFERENCE ELEVATION REFERENCE ELEVATION REFERENCE ELEVATION REFERENCE ELEVATION REFERENCE ELEVATION REFERENCE ELEVATION REFERENCE
SURVEY DEPTH REFERENCE ELEVATION REFERENCE ELEVATION REFERENCE ELEVATION REFERENCE ELEVATION REFERENCE ELEVATION REFERENCE ELEVATION REFERENCE ELEVATION
SURVEY DEPTH REFERENCE ELEVATION REFERENCE ELEVATION REFERENCE ELEVATION REFERENCE ELEVATION REFERENCE ELEVATION REFERENCE ELEVATION REFERENCE ELEVATION UNIT
SURVEY DEPTH REFERENCE ELEVATION REFERENCE ELEVATION REFERENCE ELEVATION REFERENCE ELEVATION REFERENCE ELEVATION REFERENCE ELEVATION REFERENCE ELEVATION TYPE
SURVEY DEPTH REFERENCE ELEVATION REFERENCE ELEVATION REFERENCE ELEVATION REFERENCE ELEVATION REFERENCE ELEVATION REFERENCE ELEVATION REFERENCE ELEVATION REFERENCE
SURVEY DEPTH REFERENCE ELEVATION REFERENCE ELEVATION REFERENCE ELEVATION REFERENCE ELEVATION REFERENCE ELEVATION REFERENCE ELEVATION REFERENCE ELEVATION REFERENCE ELEVATION
SURVEY DEPTH REFERENCE ELEVATION REFERENCE ELEVATION REFERENCE ELEVATION REFERENCE ELEVATION REFERENCE ELEVATION REFERENCE ELEVATION REFERENCE ELEVATION REFERENCE ELEVATION UNIT
SURVEY DEPTH REFERENCE ELEVATION REFERENCE ELEVATION REFERENCE ELEVATION REFERENCE ELEVATION REFERENCE ELEVATION REFERENCE ELEVATION REFERENCE ELEVATION REFERENCE ELEVATION TYPE
SURVEY DEPTH REFERENCE ELEVATION REFERENCE ELEVATION REFERENCE ELEVATION REFERENCE ELEVATION REFERENCE ELEVATION REFERENCE ELEVATION REFERENCE ELEVATION REFERENCE ELEVATION REFERENCE
SURVEY DEPTH REFERENCE ELEVATION REFERENCE ELEVATION REFERENCE ELEVATION REFERENCE ELEVATION REFERENCE ELEVATION REFERENCE ELEVATION REFERENCE ELEVATION REFERENCE ELEVATION REFERENCE ELEVATION
SURVEY DEPTH REFERENCE ELEVATION REFERENCE ELEVATION REFERENCE ELEVATION REFERENCE ELEVATION REFERENCE ELEVATION REFERENCE ELEVATION REFERENCE ELEVATION REFERENCE ELEVATION REFERENCE ELEVATION UNIT
SURVEY DEPTH REFERENCE ELEVATION REFERENCE ELEVATION REFERENCE ELEVATION REFERENCE ELEVATION REFERENCE ELEVATION REFERENCE ELEVATION REFERENCE ELEVATION REFERENCE ELEVATION REFERENCE ELEVATION TYPE
SURVEY DEPTH REFERENCE ELEVATION REFERENCE ELEVATION REFERENCE ELEVATION REFERENCE ELEVATION REFERENCE ELEVATION REFERENCE ELEVATION REFERENCE ELEVATION REFERENCE ELEVATION REFERENCE ELEVATION REFERENCE
SURVEY DEPTH REFERENCE ELEVATION REFERENCE ELEVATION REFERENCE ELEVATION REFERENCE ELEVATION REFERENCE ELEVATION REFERENCE ELEVATION REFERENCE ELEVATION REFERENCE ELEVATION REFERENCE ELEVATION REFERENCE ELEVATION
SURVEY DEPTH REFERENCE ELEVATION REFERENCE ELEVATION REFERENCE ELEVATION REFERENCE ELEVATION REFERENCE ELEVATION REFERENCE ELEVATION REFERENCE ELEVATION REFERENCE ELEVATION REFERENCE ELEVATION REFERENCE ELEVATION UNIT
SURVEY DEPTH REFERENCE ELEVATION REFERENCE ELEVATION REFERENCE ELEVATION REFERENCE ELEVATION REFERENCE ELEVATION REFERENCE ELEVATION REFERENCE ELEVATION REFERENCE ELEVATION REFERENCE ELEVATION REFERENCE ELEVATION TYPE
SURVEY DEPTH REFERENCE ELEVATION REFERENCE ELEVATION REFERENCE ELEVATION REFERENCE ELEVATION REFERENCE ELEVATION REFERENCE ELEVATION REFERENCE ELEVATION REFERENCE ELEVATION REFERENCE ELEVATION REFERENCE ELEVATION REFERENCE
SURVEY DEPTH REFERENCE ELEVATION REFERENCE ELEVATION REFERENCE ELEVATION REFERENCE ELEVATION REFERENCE ELEVATION REFERENCE ELEVATION REFERENCE ELEVATION REFERENCE ELEVATION REFERENCE ELEVATION REFERENCE ELEVATION REFERENCE ELEVATION
SURVEY DEPTH REFERENCE ELEVATION REFERENCE ELEVATION REFERENCE ELEVATION REFERENCE ELEVATION REFERENCE ELEVATION REFERENCE ELEVATION REFERENCE ELEVATION REFERENCE ELEVATION REFERENCE ELEVATION REFERENCE ELEVATION REFERENCE ELEVATION UNIT
SURVEY DEPTH REFERENCE ELEVATION REFERENCE ELEVATION REFERENCE ELEVATION REFERENCE ELEVATION REFERENCE ELEVATION REFERENCE ELEVATION REFERENCE ELEVATION REFERENCE ELEVATION REFERENCE ELEVATION REFERENCE ELEVATION REFERENCE ELEVATION TYPE
SURVEY DEPTH REFERENCE ELEVATION REFERENCE ELEVATION REFERENCE ELEVATION REFERENCE ELEVATION REFERENCE ELEVATION REFERENCE ELEVATION REFERENCE ELEVATION REFERENCE ELEVATION REFERENCE ELEVATION REFERENCE ELEVATION REFERENCE ELEVATION REFERENCE
SURVEY DEPTH REFERENCE ELEVATION REFERENCE ELEVATION REFERENCE ELEVATION REFERENCE ELEVATION REFERENCE ELEVATION REFERENCE ELEVATION REFERENCE ELEVATION REFERENCE ELEVATION REFERENCE ELEVATION REFERENCE ELEVATION REFERENCE ELEVATION REFERENCE ELEVATION
SURVEY DEPTH REFERENCE ELEVATION REFERENCE ELEVATION REFERENCE ELEVATION REFERENCE ELEVATION REFERENCE ELEVATION REFERENCE ELEVATION REFERENCE ELEVATION REFERENCE ELEVATION REFERENCE ELEVATION REFERENCE ELEVATION REFERENCE ELEVATION REFERENCE ELEVATION UNIT
SURVEY DEPTH REFERENCE ELEVATION REFERENCE ELEVATION REFERENCE ELEVATION REFERENCE ELEVATION REFERENCE ELEVATION REFERENCE ELEVATION REFERENCE ELEVATION REFERENCE ELEVATION REFERENCE ELEVATION REFERENCE ELEVATION REFERENCE ELEVATION REFERENCE ELEVATION TYPE
SURVEY DEPTH REFERENCE ELEVATION REFERENCE ELEVATION REFERENCE ELEVATION REFERENCE ELEVATION REFERENCE ELEVATION REFERENCE ELEVATION REFERENCE ELEVATION REFERENCE ELEVATION REFERENCE ELEVATION REFERENCE ELEVATION REFERENCE ELEVATION REFERENCE ELEVATION REFERENCE
SURVEY DEPTH REFERENCE ELEVATION REFERENCE ELEVATION REFERENCE ELEVATION REFERENCE ELEVATION REFERENCE ELEVATION REFERENCE ELEVATION REFERENCE ELEVATION REFERENCE ELEVATION REFERENCE ELEVATION REFERENCE ELEVATION REFERENCE ELEVATION REFERENCE ELEVATION REFERENCE ELEVATION
SURVEY DEPTH REFERENCE ELEVATION REFERENCE ELEVATION REFERENCE ELEVATION REFERENCE ELEVATION REFERENCE ELEVATION REFERENCE ELEVATION REFERENCE ELEVATION REFERENCE ELEVATION REFERENCE ELEVATION REFERENCE ELEVATION REFERENCE ELEVATION REFERENCE ELEVATION REFERENCE ELEVATION UNIT
SURVEY DEPTH REFERENCE ELEVATION REFERENCE ELEVATION REFERENCE ELEVATION REFERENCE ELEVATION REFERENCE ELEVATION REFERENCE ELEVATION REFERENCE ELEVATION REFERENCE ELEVATION REFERENCE ELEVATION REFERENCE ELEVATION REFERENCE ELEVATION REFERENCE ELEVATION REFERENCE ELEVATION TYPE
SURVEY DEPTH REFERENCE ELEVATION REFERENCE ELEVATION REFERENCE ELEVATION REFERENCE ELEVATION REFERENCE ELEVATION REFERENCE ELEVATION REFERENCE ELEVATION REFERENCE ELEVATION REFERENCE ELEVATION REFERENCE ELEVATION REFERENCE ELEVATION REFERENCE ELEVATION REFERENCE ELEVATION REFERENCE
SURVEY DEPTH REFERENCE ELEVATION REFERENCE ELEVATION REFERENCE ELEVATION REFERENCE ELEVATION REFERENCE ELEVATION REFERENCE ELEVATION REFERENCE ELEVATION REFERENCE ELEVATION REFERENCE ELEVATION REFERENCE ELEVATION REFERENCE ELEVATION REFERENCE ELEVATION REFERENCE ELEVATION REFERENCE ELEVATION
SURVEY DEPTH REFERENCE ELEVATION REFERENCE ELEVATION REFERENCE ELEVATION REFERENCE ELEVATION REFERENCE ELEVATION REFERENCE ELEVATION REFERENCE ELEVATION REFERENCE ELEVATION REFERENCE ELEVATION REFERENCE ELEVATION REFERENCE ELEVATION REFERENCE ELEVATION REFERENCE ELEVATION REFERENCE ELEVATION UNIT
SURVEY DEPTH REFERENCE ELEVATION REFERENCE ELEVATION REFERENCE ELEVATION REFERENCE ELEVATION REFERENCE ELEVATION REFERENCE ELEVATION REFERENCE ELEVATION REFERENCE ELEVATION REFERENCE ELEVATION REFERENCE ELEVATION REFERENCE ELEVATION REFERENCE ELEVATION REFERENCE ELEVATION REFERENCE ELEVATION TYPE
SURVEY DEPTH REFERENCE ELEVATION REFERENCE ELEVATION REFERENCE ELEVATION REFERENCE ELEVATION REFERENCE ELEVATION REFERENCE ELEVATION REFERENCE ELEVATION REFERENCE ELEVATION REFERENCE ELEVATION REFERENCE ELEVATION REFERENCE ELEVATION REFERENCE ELEVATION REFERENCE ELEVATION REFERENCE ELEVATION REFERENCE
SURVEY DEPTH REFERENCE ELEVATION REFERENCE ELEVATION REFERENCE ELEVATION REFERENCE ELEVATION REFERENCE ELEVATION REFERENCE ELEVATION REFERENCE ELEVATION REFERENCE ELEVATION REFERENCE ELEVATION REFERENCE ELEVATION REFERENCE ELEVATION REFERENCE ELEVATION REFERENCE ELEVATION REFERENCE ELEVATION REFERENCE ELEVATION
SURVEY DEPTH REFERENCE ELEVATION REFERENCE ELEVATION REFERENCE ELEVATION REFERENCE ELEVATION REFERENCE ELEVATION REFERENCE ELEVATION REFERENCE ELEVATION REFERENCE ELEVATION REFERENCE ELEVATION REFERENCE ELEVATION REFERENCE ELEVATION REFERENCE ELEVATION REFERENCE ELEVATION REFERENCE ELEVATION REFERENCE ELEVATION UNIT
SURVEY DEPTH REFERENCE ELEVATION REFERENCE ELEVATION REFERENCE ELEVATION REFERENCE ELEVATION REFERENCE ELEVATION REFERENCE ELEVATION REFERENCE ELEVATION REFERENCE ELEVATION REFERENCE ELEVATION REFERENCE ELEVATION REFERENCE ELEVATION REFERENCE ELEVATION REFERENCE ELEVATION REFERENCE ELEVATION REFERENCE ELEVATION TYPE
SURVEY DEPTH REFERENCE ELEVATION REFERENCE ELEVATION REFERENCE ELEVATION REFERENCE ELEVATION REFERENCE ELEVATION REFERENCE ELEVATION REFERENCE ELEVATION REFERENCE ELEVATION REFERENCE ELEVATION REFERENCE ELEVATION REFERENCE ELEVATION REFERENCE ELEVATION REFERENCE ELEVATION REFERENCE ELEVATION REFERENCE ELEVATION REFERENCE
SURVEY DEPTH REFERENCE ELEVATION REFERENCE ELEVATION REFERENCE ELEVATION REFERENCE ELEVATION REFERENCE ELEVATION REFERENCE ELEVATION REFERENCE ELEVATION REFERENCE ELEVATION REFERENCE ELEVATION REFERENCE ELEVATION REFERENCE ELEVATION REFERENCE ELEVATION REFERENCE ELEVATION REFERENCE ELEVATION REFERENCE ELEVATION REFERENCE ELEVATION
SURVEY DEPTH REFERENCE ELEVATION REFERENCE ELEVATION REFERENCE ELEVATION REFERENCE ELEVATION REFERENCE ELEVATION REFERENCE ELEVATION REFERENCE ELEVATION REFERENCE ELEVATION REFERENCE ELEVATION REFERENCE ELEVATION REFERENCE ELEVATION REFERENCE ELEVATION REFERENCE ELEVATION REFERENCE ELEVATION REFERENCE ELEVATION REFERENCE ELEVATION UNIT
SURVEY DEPTH REFERENCE ELEVATION REFERENCE ELEVATION REFERENCE ELEVATION REFERENCE ELEVATION REFERENCE ELEVATION REFERENCE ELEVATION REFERENCE ELEVATION REFERENCE ELEVATION REFERENCE ELEVATION REFERENCE ELEVATION REFERENCE ELEVATION REFERENCE ELEVATION REFERENCE ELEVATION REFERENCE ELEVATION REFERENCE ELEVATION REFERENCE ELEVATION TYPE
SURVEY DEPTH REFERENCE ELEVATION REFERENCE ELEVATION REFERENCE ELEVATION REFERENCE ELEVATION REFERENCE ELEVATION REFERENCE ELEVATION REFERENCE ELEVATION REFERENCE ELEVATION REFERENCE ELEVATION REFERENCE ELEVATION REFERENCE ELEVATION REFERENCE ELEVATION REFERENCE ELEVATION REFERENCE ELEVATION REFERENCE ELEVATION REFERENCE ELEVATION REFERENCE
SURVEY DEPTH REFERENCE ELEVATION REFERENCE ELEVATION REFERENCE ELEVATION REFERENCE ELEVATION REFERENCE ELEVATION REFERENCE ELEVATION REFERENCE ELEVATION REFERENCE ELEVATION REFERENCE ELEVATION REFERENCE ELEVATION REFERENCE ELEVATION REFERENCE ELEVATION REFERENCE ELEVATION REFERENCE ELEVATION REFERENCE ELEVATION REFERENCE ELEVATION REFERENCE ELEVATION
SURVEY DEPTH REFERENCE ELEVATION REFERENCE ELEVATION REFERENCE ELEVATION REFERENCE ELEVATION REFERENCE ELEVATION REFERENCE ELEVATION REFERENCE ELEVATION REFERENCE ELEVATION REFERENCE ELEVATION REFERENCE ELEVATION REFERENCE ELEVATION REFERENCE ELEVATION REFERENCE ELEVATION REFERENCE ELEVATION REFERENCE ELEVATION REFERENCE ELEVATION REFERENCE ELEVATION UNIT
SURVEY DEPTH REFERENCE ELEVATION



RUN	BOREHOLE RECORD			CASING RECORD			
NUMBER	BIT SIZE	FROM	TO	SIZE	WEIGHT	FROM	TO
ONE	152MM	0.00	153	114MM	N/A	SURFACE	0.00

EQUIPMENT	RUN 1	RUN 2	RUN 3	RUN 4
DTA	101			

REMARKS

GAMMA RAY

CALIPER

NO DENSITY OR THICK WELL DUE TO BOWIE FAILURE.

SYSTEM CONFIGURATION DATA (LOGGED & MANDATORY PROCESSED)	PI-DT500

ALL DEPTH MEASUREMENTS ARE OBTAINED FROM ELECTRICAL OR OTHER MEASUREMENTS
WE DO CORRECT AND DO NOT GUARANTEE THE ACCURACY, CORRECTNESS OF ANY INTERPRETATIONS
AND WE SHALL NOT, EXCEPT IN THE CASE OF WILFUL NEGLIGENCE ON OUR PART, BE LIABLE
FOR ANY LOSS, COSTS, DAMAGES OR EXPENSES INCURRED OR SUSTAINED BY ANYONE
RESULTING FROM ANY INTERPRETATION MADE BY ANY OF OUR OFFICERS OR REPRESENTATIVES
INTERPRETATIONS ARE ALSO SUBJECT TO OUR GENERAL CONDITIONS OF SERVICE.

MAIN LOG

DEPTH BASED DATA - MACHINE SAMPLING INCREMENT 100th RECORDED ON 29-SEP-1993 AT 19:23
FILENAME: DDSMRAW.DTA RUN 101 MAIN LOG PLOTTED ON 29-SEP-1993 AT 19:01

BIT SIZE millimetres 150 300

CALIPER FROM DENSITY millimetres 150 300 TENSION (GAMMA RAY) kilograms 500 900

GAMMA FROM DENSITY TOOL API units 0 150 NEUTRON TOOL counts 300 0

DEPTH metres 0 5 10 15 20 25 30 35 40 45 50 55 60 65 70 75 80 85 90 95 100 105 110 115 120 125 130 135

BIT SIZE millimetres 150 300

CALIPER FROM DENSITY millimetres 150 300 TENSION (GAMMA RAY) kilograms 500 900

GAMMA FROM DENSITY TOOL API units 0 150 NEUTRON TOOL counts 300 0

DEPTH BASED DATA - MACHINE SAMPLING INCREMENT 100th RECORDED ON 29-SEP-1993 AT 19:23
FILENAME: DDSMRAW.DTA RUN 101 MAIN LOG PLOTTED ON 29-SEP-1993 AT 19:01

MAIN LOG

LOGGING/CALIBRATION CONSTANTS

CONSTANTS LAST EDITED: 29-SEP-1993 AT 14:35

LOGGING CONSTANTS

RANGE TYPE (500,025,050)-	025	RANGE MODE (NET,DRY,STD)-	STD
AQC ACCEPT	1.00	STOP VERTICVENT	0.00
MANALTA BOWLINE DIAMETER	121.00	WATER LEVEL	0.00
CALIPER CONSTANT (METRIC)	0.00	CALIPER DENSITY	1.00
CALIPER CONSTANT (IMP)	0.00	CALIPER DENSITY OF MUD FILTRATE	1.00
BMD POINT (IMP)	1.00	BMD POINT (SI)	0.00
BMD SCALE (IMP)	1.00	BMD SCALE (SI)	0.00
DENSITY SCALING	1.00	BMD SCALE	1.00
BIT DEPTH & WATER LEVEL, UPT,M+	METRES	CALIPER SOURCE FOR PROCESSING	CAL
BIT SIZE 1	152.00	BIT DEPTH 1	153.00
BIT SIZE 2	156.00	BIT DEPTH 2	0.00
BIT SIZE 3	.00	BIT DEPTH 3	156.00
BIT SIZE 4	.00	BIT DEPTH 4	.00
BIT SIZE 5	.00	BIT DEPTH 5	.00

CALIBRATION CONSTANTS

GAMMA CALIBRATION VALUE 1	510.90	GAMMA COUNT RATE 1	320.20
BMD CALIBRATION VALUE 1	2500.00	BMD COUNT RATE 1	2500.20
BMD CALIBRATION VALUE 2	.00	BMD COUNT RATE 2	.00
LSD CALIBRATION VALUE	1000.00	LSD COUNT RATE	1000.00
CALIPER KNOWN SIZE 1	76.20	CALIPER COUNT FOR KCNS 1	203.00
CALIPER KNOWN SIZE 2	101.60	CALIPER COUNT FOR KCNS 2	330.00
CALIPER KNOWN SIZE 3	127.00	CALIPER COUNT FOR KCNS 3	457.00
CALIPER KNOWN SIZE 4	152.40	CALIPER COUNT FOR KCNS 4	549.00
CALIPER KNOWN SIZE 5	203.20	CALIPER COUNT FOR KCNS 5	742.00
CALIPER KNOWN SIZE 6	254.00	CALIPER COUNT FOR KCNS 6	935.00
DRY HOLE CORRECTION 71	0.00	DRY HOLE CORRECTION 72	0.00
DRY HOLE CORRECTION 73	0.00	DRY HOLE CORRECTION 82	1.00

COMPANY	MANALTA
WELL	T93R-36
FIELD	SITE # 32
PROVINCE/COUNTY	BRITISH COLUMBIA
COUNTRY/STATE	CANADA

LONG SPACED DENSITY
GAMMA RAY
CALIPER

COMPANY MANALTA
WELL T93R-46
FIELD SITE #34
PROVINCE/COUNTY BRITISH COLUMBIA
COUNTRY/STATE CANADA

LOCATION TELKWA
PROVINCE/CO. BRITISH COLUMBIA
FIELD SITE #34
WELL T93R-46
COMPANY MANALTA

LOG MEASURED FROM KB
ABOVE PERMANENT DATUM

DATE	8-MAR-93
RUN NUMBER	ONE
DEPTH DRILLER	1756M
DEPTH LOGGER	1754M
BTM LOG INTERVAL	1750M
TOP LOG INTERVAL	40M
CASING-DRILLER	178MM @ 40M
CASING-LOGGER	178MM @ 40M
BIT SIZE	155MM
FLUID TYPE	WATER
DENSITY / VISC	N/A
PH / FLUID LOSS	N/A
SOURCE OF SAMPLE	CIRC
RM @ MEAS TEMP	N/A
RMF @ MEAS TEMP	N/A
RMC @ MEAS TEMP	N/A
SOURCE RMF / RMC	N/A
RM @ BHT	N/A
TIME SINCE CIRC	N/A
MAX REC TEMP	N/A
EQUIP LOCATION	TELKWA
RECORDED BY	T. BRADSHAW
WITNESSED BY	MR. TOM

GROUND LEVEL
ELEVATION N/A
K.B.
D.F.
G.L.
ELEVATIONS
N/A
N/A
N/A

LOCATION
LSD
SEC
TWP
RGE

OTHER SERVICES

#879

RUN	BOREHOLE RECORD			CASING RECORD			
NUMBER	BIT	FROM	TO	SIZE	WEIGHT	FROM	TO
ONE	155MM	18.0M	TD	178MM	N/A	SURFACE	18.0M

EQUIPMENT	RUN 1	RUN 2	RUN 3	RUN 4
CCS	118			

REMARKS

LONG SPACED DENSITY GAMMA RAY CALIPER

SYSTEM CONFIGURATION DATES: LOGGED 8-MAR-1993 PROCESSED PLOTTED

ALL INTERPRETATIONS ARE OPINIONS BASED ON INFERENCES FROM ELECTRICAL OR OTHER MEASUREMENTS AND WE CANNOT, AND DO NOT, GUARANTEE THE ACCURACY OR CORRECTNESS OF ANY INTERPRETATIONS. AND WE SHALL NOT, EXCEPT IN THE CASE OF GROSS OR WILFUL NEGLIGENCE ON OUR PART, BE LIABLE OR RESPONSIBLE FOR ANY LOSS, COSTS, DAMAGES OR EXPENSES INCURRED OR SUSTAINED BY ANYONE RESULTING FROM ANY INTERPRETATION MADE BY ANY OF OUR OFFICERS, AGENTS OR EMPLOYEES. THESE INTERPRETATIONS ARE ALSO SUBJECT TO OUR GENERAL TERMS AND CONDITIONS IN OUR PRICE SCHEDULE

MAIN LOG

DEPTH BASED DATA - MAXIMUM SAMPLING INCREMENT 10CM. RECORDED ON 2-OCT-1993 AT 9:48
FILENAME: DD3AR46M.CTB RUN ID: MAIN LOG PLOTTED ON 02-OCT-1993 AT 10:04

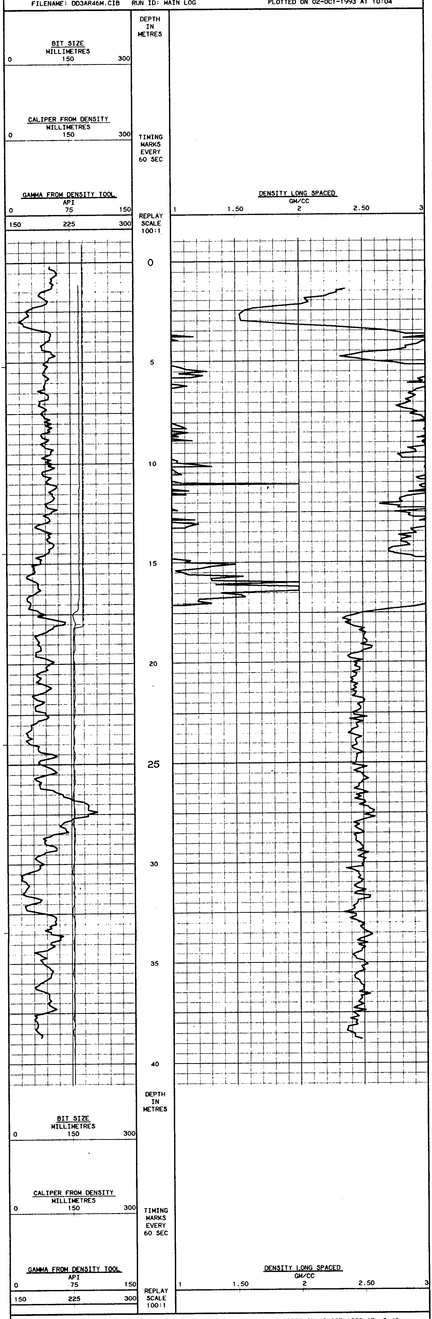

DEPTH BASED DATA - MAXIMUM SAMPLING INCREMENT 10CM. RECORDED ON 2-OCT-1993 AT 9:48
FILENAME: DD3AR46M.CTB RUN ID: MAIN LOG PLOTTED ON 02-OCT-1993 AT 10:04

MAIN LOG

LOGGING/CALIBRATION CONSTANTS

CONSTANTS LAST EDITED: 02-OCT-1993 AT 09:44

LOGGING CONSTANTS

SONDE TYPE (DD3.CCS.DDI)	CCS	SONDE MODE (WET.DRY.STD)	STD
MUD WEIGHT	1.01	STRIP COEFFICIENT	0.50
ANNULAR VOLUME DIAMETER	127.00	WATER LEVEL	0.00
CALIPER ARM LENGTH (CMS)	29.60	MATRIX DENSITY	2.71
CALIPER UNITS(INS.MMS)	MILLIMTR	DENSITY OF MUD FILTRATE	1.00
BRD POINT ONE	1.00	BRD POINT TWO	3.00
DENSITY POINT ONE	1.00	DENSITY POINT TWO	3.00
DENSITY SCALAR	1.40	BRD SCALAR	-.40
BIT DEPTHS & WATER LEVEL (FT.M)	METRES	CALIPER SOURCE FOR PROCESSING	CAL
BIT SIZE 1	178.00	BIT DEPTH 1	0.00
BIT SIZE 2	156.00	BIT DEPTH 2	18.00
BIT SIZE 3	.00	BIT DEPTH 3	41.10
BIT SIZE 4	.00	BIT DEPTH 4	.00
BIT SIZE 5	.00	BIT DEPTH 5	.00

CALIBRATION CONSTANTS

GAMMA CALIBRATOR VALUE 1	510.00	GAMMA COUNT RATE 1	311.55
BRD CALIBRATOR VALUE 1	25000.00	BRD COUNT RATE 1	2886.70
BRD CALIBRATOR VALUE 2	.00	BRD COUNT RATE 2	.00
LSD CALIBRATOR VALUE 1	10300.00	LSD COUNT RATE 1	1342.05
CALIPER RING SIZE 1	76.20	CALIPER COUNT FOR RING 1	529.00
CALIPER RING SIZE 2	101.60	CALIPER COUNT FOR RING 2	585.00
CALIPER RING SIZE 3	127.00	CALIPER COUNT FOR RING 3	640.00
CALIPER RING SIZE 4	152.40	CALIPER COUNT FOR RING 4	696.00
CALIPER RING SIZE 5	203.20	CALIPER COUNT FOR RING 5	816.00
CALIPER RING SIZE 6	254.00	CALIPER COUNT FOR RING 6	912.00
DRY HOLE CORRECTION Y1	0.00	DRY HOLE CORRECTION X1	0.00
DRY HOLE CORRECTION Y2	1.00	DRY HOLE CORRECTION X2	1.00

COMPANY	MANALTA
WELL	T93R-46
FIELD	SITE #34
PROVINCE/COUNTY	BRITISH COLUMBIA
COUNTRY/STATE	CANADA

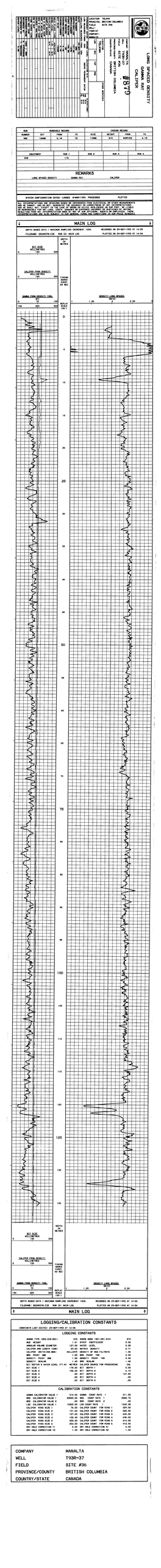
LOCATION TOLAN
PROVINCE BRITISH COLUMBIA
FIELD SITE #36
WELL
T93R-37
COMPANY MANALTA
COUNTRY CANADA
LONG SPACED DENSITY
GAMMA RAY
CALIPER
RUN NUMBER
DATE RECORDED
RECORDED BY
WITNESSED BY
DRILLER'S DEPTH
BOTTOM LOGGED INTERVAL
TOP LOGGED INTERVAL
TYPE FLUID IN HOLE
SALINITY PPM CL
DENSITY LB/GAL
LEVEL
SOURCE OF SAMPLE
RM @ MEAS TEMP
RMF @ MEAS TEMP
RMC @ MEAS TEMP
SOURCE RMF RMC
RM @ BHT
TIME SINCE CIRC
MAX REC TEMP
EQUIP LOCATION
RECORDED BY
WITNESSED BY
BOREHOLE RECORD
BIT
FROM
TO
CASING RECORD
SIZE
WEIGHT
FROM
TO
RUN 1
RUN 2
RUN 3
RUN 4
REMARKS
LONG SPACED DENSITY
GAMMA RAY
CALIPER
DIVISION CONFIGURATION DATED: LOGGED: 8-MAR-1993 PROCESSED
PLOTTED
ALL INTERPRETATIONS ARE OPINIONS BASED ON INFERENCES FROM ELECTRICAL OR OTHER MEASUREMENTS MADE IN BOREHOLES. WELL SURVEYS ARE HIGH TECHNOLOGY OILFIELD SERVICES. WE DO NOT GUARANTEE THE ACCURACY OR CORRECTNESS OF ANY INTERPRETATION, AND WE SHALL NOT BE LIABLE OR RESPONSIBLE FOR ANY LOSS, COSTS, DAMAGES OR EXPENSES INCURRED OR SUSTAINED BY ANYONE RESULTING FROM ANY INTERPRETATION MADE BY ANY OF OUR OFFICERS, AGENTS OR EMPLOYEES. THESE INTERPRETATIONS ARE ALSO SUBJECT TO OUR GENERAL TERMS AND CONDITIONS IN OUR PRICE SCHEDULE.
MAIN LOG
DEPTH BASED DATA + MACHAN SAMPLING ENGINEERS' TOOL
RECORDED ON 29-SEP-1993 AT 14:05
FILENAME: DENSITY.DB RUN 331 MAIN LOG
PLOTTED ON 29-SEP-1993 AT 14:54
BIT SIZE MILLIMETERS
CALIPER FROM DENSITY MILLIMETERS
GAMMA FROM DENSITY TOTAL GAMMA
DENSITY LONG SPACED GM/CC
DEPTH IN METRES
WELL
MAIN LOG
LOGGING/CALIBRATION CONSTANTS
CONSTANTS LAST EDITED: 29-SEP-1993 AT 14:00
LOGGING CONSTANTS
CALIBRATION CONSTANTS

```
Version Information          SIGMETRIX/STICK FLST DATA LISTING
VERS.          1.20;         CWLg Log Ascii Standard - Revision 1.20
WRAP.          NO;           One line per depth step
#
#-----------------------------------------------------------------
Well Information Block
#MNEM.UNIT     Data Type     Description
#-----------------------------------------------------------------
STRT.M          60.50:       
STOP.M          0.00:        
STEP.M          0.00:        
NULL.          -999.25:      
COMP.          COMPANY:      MAGLA
WELL.          WELL:         T308-10
FLD.           FIELD:        RITE 109
LOC.           LOCATION:     TELFER
PROV.          PROVINCE:     BRITISH COLUMBIA
SRVC.          SERVICE COMPANY: BPB Wireline Services
DATE.          LOG DATE:     6-SEP-1993
UWI.           UNIQUE WELL ID:
#
#-----------------------------------------------------------------
Curve Information Block
#MNEM.UNIT     Curve Description
#-----------------------------------------------------------------
DEPT.M          :  DEPTH ROUNDED TO NEAREST CALIBRATION STEP MULTIPLE
CALS.in         :  SIDEWIPE CALIPER
TILD.dega       :  BOREHOLE TILT
AZIM.dega       :  BOREHOLE AZIMUTH
SUBF.dega       :  FORMATION DIP
SAZI.dega       :  FORMATION AZIMUTH
CORR.           :  CORRELATION COEFFICIENT
XTRI.dega       :  STICK PLOT SECTION 1
XTR2.dega       :  STICK PLOT SECTION 2
#
#-----------------------------------------------------------------
Parameter Information
#MNEM.UNIT     Value         Description
#-----------------------------------------------------------------
DECL.deg        26.50:       MAGNETIC DECLINATION (EAST OF NORTH)
CINS.m          0.25:        CORRELATION STEP
CSM.m           0.50:        CORRELATION INTERVAL
ASIS.deg        45.00:       SEARCH ANGLE
DIPF.deg        0.00:        DIRECTIONAL DIP
SAZI.deg        0.00:        DIRECTIONAL AZIMUTH
#
#-----------------------------------------------------------------
Other Information
File Identification          RAIN LOG
#
#-----------------------------------------------------------------
SIDEWIPE LISTING
```

```
Run number      BIX           Log 1st rdg   60.5m      Log last rdg  0m
Driller TD      1.0m          Logged TD     61.0m      Water level   m
Date below      GROUND LEVEL  Elevation     N/A        Other servce  CCG
Drlg mud from   0.0m          Log mean from 0.0m       Other servce
Elevation       0.0m          DF            N/A        GL            N/A
Casing Driller 0.0m           Casing Logger 0.0m       Casing size   178mm
Casing Weight N/A             From          0.0m       To            61.0m
Bit size        156mm         From          0.0m       To            T2
Mcks fl type    AIR/WATER     Sample source              Fluid loss    N/A
Fluid density   1.01          Viscosity     N/A        pH            N/A
RM @ meas tmp                 RMF @ meas tmp           RMC @ meas tmp
RM @ BHT                      RMF source                RMC source
Time cir/ser                  Time cir/ser              Ladder/Caliper
Rec by          Ian Cooper    Seen          RIH        Equip. name   SIP/VERT
Recorded by     B.STEVENSON   Witnessed by  T. BRADING Mode wl no. 221/253
Last title      WATER LEVEL Last line      DOm        Permit no.
```

```
                    BPB SIDEWIPE ANALYSIS INTERPRETATION NOTES
                                  (Version 1.20)

1.      All plots are correct to the resolution of the plotter used, ie.
        one tic=hundredth of an inch. Vertical resolution may vary by up to one
        percent but each plot is correct within itself, the plotted data being
        dynamically merged with its gridded background.

2.      Hole diameter when plotted occur between every major division and
        are delimited by two bold arrows. For certain rugose scales it may be
        desirable to plot these less frequently, this option is available on
        request.

3.      The grid over which the computed dip is displayed is locally
        linear. That is to say it is linear between 0 and 10 degrees, 10 and 20,
        20 and 30 etc.

4.      The correlation value will vary depending on the interval size
        selected. Generally speaking the larger the correlation interval, the
        lower the value between. For this reason a direct comparison of this
        value for different correlation intervals is meaningless, quality control
        being exercised with an appreciation of this effect.

5.      Stick data may be shown relative to any two vertical planes and in
        the angle to the horizontal of the intersection of the resolved plane
        and the vertical plane.

6.      The angle of declination is taken to be the angle between Magnetic
        North and reference North (True, Grid or Magnetic) measured in an
        anti-clockwise direction.

7.      For customised control of computed dipmeter analysis the following
        parameters must be specified.
                correlation step and window(s)
                magnetic declination
                search angle(s)
                depth ranges(s)
                raster scale(s)
                the frequency for zone diagrams
                the section for stick plots
                Quality control is exercised in accordance with the
                correlation interval used, alternatively all correlations
                may be diagnosed on request.

        The following information is a listing of ALL the output from BPB's
        dipmeter analysis. Below is a list of definitions of each data item.

        DEPTH           the depth corresponding to the centre of the
                        correlation interval.
        CALIPER         the average borehole caliper recorded over the
                        correlation interval.
        HOLE DEPTH      the average borehole deviation from vertical over the
                        correlation interval.
        HOLE AZIMUTH    the average borehole azimuth over the correlation
                        interval in degrees East of True North.
        DIP ANGLE       the computed formation dip in degrees, from the
                        horizontal plane.
        DIP AZIMUTH     the formation azimuth in degrees East of True North.
        CORRELATION     a measure of the reliability of the computed dip.
                        This parameter is also used in the visual display to
                        determine the quality of data.
        SECTION         the formation dip across the specified sections.

        Further recreations one step and stop and visual aids are
        available on my scale over my section of the log. Alternative methods
        of presentation, or analysis may be available on request.
```

Depth (m)	Caliper (ins)	Borehole deviation (degs)	Azimuth	Formation dip	Azimuth	Correlation coefficient	R
Pick Plot Section			Tilt	Azimuth	Dip	Azimuth	Coefficient	180.0
0.0	270.0- 90.0	0.0	0.0	0.0	0.0	0.0	0.0
(m)	(mm)	(degs)	(degs)	(degs)	(degs)	(----)	(d
60.50	162.0	4.7	115.0	56.5	244.8	0.39	-29
-59.00	-36.90						
60.00	157.6	4.6	119.0	36.0	321.0	0.33	31
-59.50	-29.18						
59.50	157.2	4.9	116.5	25.7	116.3	0.26	-12
-59.00	-28.74						
59.00	160.7	4.7	118.3	27.1	259.9	0.35	-5
-58.50	-28.74						
58.50	160.7	4.4	120.0	47.7	277.8	0.59	8
-58.00	-28.74						
58.00	160.7	4.2	122.2	47.1	23.3	0.59	64
-57.50	-28.74						
57.50	158.9	4.4	120.5	47.3	337.1	0.51	44
-57.00	-28.20						
57.00	157.1	5.1	118.2	40.9	318.6	0.52	33
-56.50	-28.20						
56.50	155.3	6.0	120.7	0.0	0.0	-1.00	0
-56.00	-28.20						
56.00	153.5	4.9	117.5	36.4	330.9	0.77	32
-55.50	-28.20						
55.50	151.7	4.7	118.1	37.4	322.9	0.40	31
-55.00	-28.20						
55.00	151.7	4.8	119.9	49.7	347.3	0.34	49
-54.50	-28.20						
54.50	152.6	4.6	120.6	23.8	285.4	0.31	6
-54.00	-28.20						
54.00	153.5	4.6	118.9	25.5	303.9	0.39	14
-53.50	-28.20						
53.50	154.4	4.7	117.5	28.2	318.1	0.27	21
-53.00	-28.20						
53.00	155.3	4.6	121.2	52.3	291.5	0.37	25
-52.50	-28.20						
52.50	154.8	4.5	120.8	58.0	286.4	0.37	24
-52.00	-28.20						
52.00	154.4	4.9	120.3	23.7	15.3	0.25	22
-51.50	-28.20						
51.50	153.9	4.8	118.2	43.5	271.2	0.37	0
-51.00	-28.20						
51.00	153.5	4.9	122.1	21.2	189.1	0.38	-21
-50.50	-28.20						
50.50	152.8	5.0	121.3	36.5	24.7	0.36	33
-50.00	-27.92						
50.00	152.1	4.8	121.3	22.0	260.1	0.42	-3
-49.50	-27.64						
49.50	151.4	4.6	119.8	40.0	15.5	0.27	36
-49.00	-27.36						
49.00	150.7	4.7	120.5	33.2	348.5	0.35	32
-48.50	-27.08						
48.50	149.9	4.7	122.1	0.0	0.0	-1.00	0
-48.00	-26.80						
48.00	149.2	4.6	121.3	27.1	27.2	0.37	37
-47.50	-26.52						
47.50	148.5	4.8	118.8	45.0	252.4	0.29	-15
-47.00	-26.24						
47.00	147.8	4.5	120.8	42.5	331.3	0.48	38
-46.50	-25.96						
46.50	147.1	4.6	120.7	36.3	328.8	0.63	32
-46.00	-25.68						
46.00	146.4	4.6	123.3	56.3	309.9	0.32	63
-45.50	-25.40						
45.50	145.6	4.8	123.6	42.9	70.2	0.30	17
-45.00	-25.12						
45.00	144.9	4.5	124.1	25.0	333.9	0.41	22
-44.50	-24.84						
44.50	144.2	4.5	125.1	31.0	256.0	0.27	-8
-44.00	-24.56						
44.00	143.5	4.6	122.9	41.4	340.3	0.29	28
-43.50	-24.28						
43.50	142.7	4.6	124.8	42.9	309.9	0.30	35
-43.00	-24.00						
43.00	142.0	4.6	130.7	36.3	328.8	0.63	32
-42.50	-23.72						
42.50	141.3	4.5	124.1	25.0	333.9	0.41	22
-42.00	-23.44						
42.00	140.6	4.6	125.1	31.0	256.0	0.27	-8
-41.50	-23.16						
41.50	139.8	4.6	122.9	41.4	340.3	0.29	28
-41.00	-22.88						
41.00	139.1	4.6	124.8	42.9	309.9	0.30	35
-40.50	-22.60						
40.50	138.4	4.5	130.3	37.7	352.7	0.24	37
-40.00	-22.32						
40.00	137.7	4.4	128.8	42.9	300.9	0.52	25
-39.50	-22.04						
39.50	136.9	4.1	131.1	26.3	328.9	0.41	25
-39.00	-21.76						
39.00	136.2	4.1	131.1	22.4	347.1	0.31	13
-38.50	-21.48						
38.50	135.5	4.2	131.7	56.7	301.8	0.52	38
-38.00	-21.20						
38.00	134.8	3.9	133.4	0.0	0.0	-1.00	0
-37.50	-20.92						
37.50	134.0	4.1	132.0	32.9	119.2	0.61	-17
-37.00	-20.64						
37.00	133.3	3.7	131.4	41.9	330.1	0.25	37
-36.50	-20.36						
36.50	132.6	3.8	132.2	28.8	312.7	0.50	20
-36.00	-20.08						
36.00	131.9	3.5	134.1	54.9	316.3	0.54	65
-35.50	-19.80						
35.50	131.1	3.4	133.4	40.0	330.3	0.56	41
-35.00	-19.52						
35.00	130.4	3.5	134.1	27.2	205.6	0.50	-15
-34.50	-19.24						
34.50	129.7	3.5	129.2	45.9	332.3	0.58	42
-34.00	-18.96						
34.00	129.0	3.2	132.1	36.0	329.9	0.53	32
-33.50	-18.68						
33.50	128.2	3.3	129.9	16.6	243.6	0.50	-7
-33.00	-18.40						
33.00	127.5	3.4	130.9	23.9	340.9	0.44	16
-32.50	-18.12						
32.50	126.8	3.4	129.3	51.9	346.1	0.55	51
-32.00	-17.84						
32.00	126.1	3.2	130.4	42.0	335.2	0.39	41
-31.50	-17.56						
31.50	125.3	3.2	130.6	18.6	4.2	0.38	18
-31.00	-17.28						
31.00	124.6	3.2	130.9	36.4	333.5	0.64	35
-30.50	-17.00						
30.50	124.0	3.2	128.3	36.8	339.1	0.50	34
-30.00	-16.72						
30.00	123.4	3.2	127.9	43.5	341.4	0.53	43
-29.50	-16.44						
29.50	122.8	3.2	128.0	46.4	339.4	0.53	46
-29.00	-16.16						
29.00	122.2	3.2	128.3	36.8	339.1	0.50	34
-28.50	-15.88						
28.50	121.6	3.2	128.0	46.4	339.4	0.53	43
-28.00	-15.60						
28.00	121.0	3.2	128.0	46.4	339.4	0.53	46
-27.50	-15.32						
27.50	120.4	3.2	128.0	46.4	339.4	0.53	46
-27.00	-15.04						
27.00	119.8	3.2	128.0	46.4	339.4	0.53	46
-26.50	-14.76						
26.50	119.2	3.2	128.0	46.4	339.4	0.53	46
-26.00	-14.48						
26.00	118.6	3.2	128.0	46.4	339.4	0.53	46
-25.50	-14.20						
25.50	118.0	3.2	128.0	46.4	339.4	0.53	46
-25.00	-13.92						
25.00	117.4	3.2	128.0	46.4	339.4	0.53	46
-24.50	-13.64						
24.50	116.8	3.2	128.0	46.4	339.4	0.53	46
-24.00	-13.36						
24.00	116.2	3.2	128.0	46.4	339.4	0.53	46
-23.50	-13.08						
23.50	115.6	3.2	128.0	46.4	339.4	0.53	46
-23.00	-12.80						
23.00	115.0	3.2	128.0	46.4	339.4	0.53	46
-22.50	-12.52						
22.50	114.4	3.2	128.0	46.4	339.4	0.53	46
-22.00	-12.24						
22.00	113.8	3.2	128.0	46.4	339.4	0.53	46
-21.50	-11.96						
21.50	113.2	3.2	128.0	46.4	339.4	0.53	46
-21.00	-11.68						
21.00	112.6	3.2	128.0	46.4	339.4	0.53	46
-20.50	-11.40						
20.50	112.0	3.2	128.0	46.4	339.4	0.53	46
-20.00	-11.12						
20.00	111.4	3.2	128.0	46.4	339.4	0.53	46
-19.50	-10.84						
19.50	110.8	3.2	128.0	46.4	339.4	0.53	46
-19.00	-10.56						
19.00	110.2	3.2	128.0	46.4	339.4	0.53	46
-18.50	-10.28						
18.50	109.6	3.2	128.0	46.4	339.4	0.53	46
-18.00	-10.00						
18.00	109.0	3.2	128.0	46.4	339.4	0.53	46
-17.50	-9.72						
17.50	108.4	3.2	128.0	46.4	339.4	0.53	46
-17.00	-9.44						
17.00	107.8	3.2	128.0	46.4	339.4	0.53	46
-16.50	-9.16						
16.50	107.2	3.2	128.0	46.4	339.4	0.53	46
-16.00	-8.88						
16.00	106.6	3.2	128.0	46.4	339.4	0.53	46
-15.50	-8.60						
15.50	106.0	3.2	128.0	46.4	339.4	0.53	46
-15.00	-8.32						
15.00	105.4	3.2	128.0	46.4	339.4	0.53	46
-14.50	-8.04						
14.50	104.8	3.2	128.0	46.4	339.4	0.53	46
-14.00	-7.76						
14.00	104.2	3.2	128.0	46.4	339.4	0.53	46
-13.50	-7.48						
13.50	103.6	3.2	128.0	46.4	339.4	0.53	46
-13.00	-7.20						
13.00	103.0	3.2	128.0	46.4	339.4	0.53	46
-12.50	-6.92						
12.50	102.4	3.2	128.0	46.4	339.4	0.53	46
-12.00	-6.64						
12.00	101.8	3.2	128.0	46.4	339.4	0.53	46
-11.50	-6.36						
11.50	101.2	3.2	128.0	46.4	339.4	0.53	46
-11.00	-6.08						
11.00	100.6	3.2	128.0	46.4	339.4	0.53	46
-10.50	-5.80						
10.50	100.0	3.2	128.0	46.4	339.4	0.53	46
-10.00	-5.52						
10.00	99.4	3.2	128.0	46.4	339.4	0.53	46
-9.50	-5.24						
9.50	98.8	3.2	128.0	46.4	339.4	0.53	46
-9.00	-4.96						
9.00	98.2	3.2	128.0	46.4	339.4	0.53	46
-8.50	-4.68						
8.50	97.6	3.2	128.0	46.4	339.4	0.53	46
-8.00	-4.40						
8.00	97.0	3.2	128.0	46.4	339.4	0.53	46
-7.50	-4.12						
7.50	96.4	3.2	128.0	46.4	339.4	0.53	46
-7.00	-3.84						
7.00	95.8	3.2	128.0	46.4	339.4	0.53	46
-6.50	-3.56						
6.50	95.2	3.2	128.0	46.4	339.4	0.53	46
-6.00	-3.28						
6.00	94.6	3.2	128.0	46.4	339.4	0.53	46
-5.50	-3.00						
5.50	94.0	3.2	128.0	46.4	339.4	0.53	46
-5.00	-2.72						
5.00	93.4	3.2	128.0	46.4	339.4	0.53	46
-4.50	-2.44						
4.50	92.8	3.2	128.0	46.4	339.4	0.53	46
-4.00	-2.16						
4.00	92.2	3.2	128.0	46.4	339.4	0.53	46
-3.50	-1.88						
3.50	91.6	3.2	128.0	46.4	339.4	0.53	46
-3.00	-1.60						
3.00	91.0	3.2	128.0	46.4	339.4	0.53	46
-2.50	-1.32						
2.50	90.4	3.2	128.0	46.4	339.4	0.53	46
-2.00	-1.04						
2.00	89.8	3.2	128.0	46.4	339.4	0.53	46
-1.50	-0.76						
1.50	89.2	3.2	128.0	46.4	339.4	0.53	46
-1.00	-0.48						
1.00	88.6	3.2	128.0	46.4	339.4	0.53	46
-0.50	-0.20						
0.50	88.0	3.2	128.0	46.4	339.4	0.53	46
0.00	87.4	3.2	128.0	46.4	339.4	0.53	46
0.50	86.8	3.2	128.0	46.4	339.4	0.53	46
1.00	86.2	3.2	128.0	46.4	339.4	0.53	46
1.50	85.6	3.2	128.0	46.4	339.4	0.53	46
2.00	85.0	3.2	128.0	46.4	339.4	0.53	46
2.50	84.4	3.2	128.0	46.4	339.4	0.53	46
3.00	83.8	3.2	128.0	46.4	339.4	0.53	46
3.50	83.2	3.2	128.0	46.4	339.4	0.53	46
4.00	82.6	3.2	128.0	46.4	339.4	0.53	46
4.50	82.0	3.2	128.0	46.4	339.4	0.53	46
5.00	81.4	3.2	128.0	46.4	339.4	0.53	46
5.50	80.8	3.2	128.0	46.4	339.4	0.53	46
6.00	80.2	3.2	128.0	46.4	339.4	0.53	46
6.50	79.6	3.2	128.0	46.4	339.4	0.53	46
7.00	79.0	3.2	128.0	46.4	339.4	0.53	46
7.50	78.4	3.2	128.0	46.4	339.4	0.53	46
8.00	77.8	3.2	128.0	46.4	339.4	0.53	46
8.50	77.2	3.2	128.0	46.4	339.4	0.53	46
9.00	76.6	3.2	128.0	46.4	339.4	0.53	46
9.50	76.0	3.2	128.0	46.4	339.4	0.53	46
10.00	75.4	3.2	128.0	46.4	339.4	0.53	46
10.50	74.8	3.2	128.0	46.4	339.4	0.53	46
11.00	74.2	3.2	128.0	46.4	339.4	0.53	46
11.50	73.6	3.2	128.0	46.4	339.4	0.53	46
12.00	73.0	3.2	128.0	46.4	339.4	0.53	46
12.50	72.4	3.2	128.0	46.4	339.4	0.53	46
13.00	71.8	3.2	128.0	46.4	339.4	0.53	46
13.50	71.2	3.2	128.0	46.4	339.4	0.53	46
14.00	70.6	3.2	128.0	46.4	339.4	0.53	46
14.50	70.0	3.2	128.0	46.4	339.4	0.53	46
15.00	69.4	3.2	128.0	46.4	339.4	0.53	46
15.50	68.8	3.2	128.0	46.4	339.4	0.53	46
16.00	68.2	3.2	128.0	46.4	339.4	0.53	46
16.50	67.6	3.2	128.0	46.4	339.4	0.53	46
17.00	67.0	3.2	128.0	46.4	339.4	0.53	46
17.50	66.4	3.2	128.0	46.4	339.4	0.53	46
18.00	65.8	3.2	128.0	46.4	339.4	0.53	46
18.50	65.2	3.2	128.0	46.4	339.4	0.53	46
19.00	64.6	3.2	128.0	46.4	339.4	0.53	46
19.50	64.0	3.2	128.0	46.4	339.4	0.53	46
20.00	63.4	3.2	128.0	46.4	339.4	0.53	46
20.50	62.8	3.2	128.0	46.4	339.4	0.53	46
21.00	62.2	3.2	128.0	46.4	339.4	0.53	46
21.50	61.6	3.2	128.0	46.4	339.4	0.53	46
22.00	61.0	3.2	128.0	46.4	339.4	0.53	46
22.50	60.4	3.2	128.0	46.4	339.4	0.53	46
23.00	59.8	3.2	128.0	46.4	339.4	0.53	46
23.50	59.2	3.2	128.0	46.4	339.4	0.53	46
24.00	58.6	3.2	128.0	46.4	339.4	0.53	46
24.50	58.0	3.2	128.0	46.4	339.4	0.53	46
25.00	57.4	3.2	128.0	46.4	339.4	0.53	46
25.50	56.8	3.2	128.0	46.4	339.4	0.53	46
26.00	56.2	3.2	128.0	46.4	339.4	0.53	46
26.50	55.6	3.2	128.0	46.4	339.4	0.53	46
27.00	55.0	3.2	128.0	46.4	339.4	0.53	46
27.50	54.4	3.2	128.0	46.4	339.4	0.53	46
28.00	53.8	3.2	128.0	46.4	339.4	0.53	46
28.50	53.2	3.2	128.0	46.4	339.4	0.53	46
29.00	52.6	3.2	128.0	46.4	339.4	0.53	46
29.50	52.0	3.2	128.0	46.4	339.4	0.53	46
30.00	51.4	3.2	128.0	46.4	339.4	0.53	46
30.50	50.8	3.2	128.0	46.4	339.4	0.53	46
31.00	50.2	3.2	128.0	46.4	339.4	0.53	46
31.50	49.6	3.2	128.0	46.4	339.4	0.53	46
32.00	49.0	3.2	128.0	46.4	339.4	0.53	46
32.50	48.4	3.2	128.0	46.4	339.4	0.53	46
33.00	47.8	3.2	128.0	46.4	339.4	0.53	46
33.50	47.2	3.2	128.0	46.4	339.4	0.53	46
34.00	46.6	3.2	128.0	46.4	339.4	0.53	46
34.50	46.0	3.2	128.0	46.4	339.4	0.53	46
35.00	45.4	3.2	128.0	46.4	339.4	0.53	46
35.50	44.8	3.2	128.0	46.4	339.4	0.53	46
36.00	44.2	3.2	128.0	46.4	339.4	0.53	46
36.50	43.6	3.2	128.0	46.4	339.4	0.53	46
37.00	43.0	3.2	128.0	46.4	339.4	0.53	46
37.50	42.4	3.2	128.0	46.4	339.4	0.53	46
38.00	41.8	3.2	128.0	46.4	339.4	0.53	46
38.50	41.2	3.2	128.0	46.4	339.4	0.53	46
39.00	40.6	3.2	128.0	46.4	339.4	0.53	46
39.50	40.0	3.2	128.0	46.4	339.4	0.53	46
40.00	39.4	3.2	128.0	46.4	339.4	0.53	46
40.50	38.8	3.2	128.0	46.4	339.4	0.53	46
41.00	38.2	3.2	128.0	46.4	339.4	0.53	46
41.50	37.6	3.2	128.0	46.4	339.4	0.53	46
42.00	37.0	3.2	128.0	46.4	339.4	0.53	46
42.50	36.4	3.2	128.0	46.4	339.4	0.53	46
43.00	35.8	3.2	128.0	46.4	339.4	0.53	46
43.50	35.2	3.2	128.0	46.4	339.4	0.53	46
44.00	34.6	3.2	128.0	46.4	339.4	0.53	46
44.50	34.0	3.2	128.0	46.4	339.4	0.53	46
45.00	33.4	3.2	128.0	46.4	339.4	0.53	46
45.50	32.8	3.2	128.0	46.4	339.4	0.53	46
46.00	32.2	3.2	128.0	46.4	339.4	0.53	46
46.50	31.6	3.2	128.0	46.4	339.4	0.53	46
47.00	31.0	3.2	128.0	46.4	339.4	0.53	46
47.50	30.4	3.2	128.0	46.4	339.4	0.53	46
48.00	29.8	3.2	128.0	46.4	339.4	0.53	46
48.50	29.2	3.2	128.0	46.4	339.4	0.53	46
49.00	28.6	3.2	128.0	46.4	339.4	0.53	46
49.50	28.0	3.2	128.0	46.4	339.4	0.53	46
50.00	27.4	3.2	128.0	46.4	339.4	0.53	46
50.50	26.8	3.2	128.0	46.4	339.4	0.53	46
51.00	26.2	3.2	128.0	46.4	339.4	0.53	46
51.50	25.6	3.2	128.0	46.4	339.4	0.53	46
52.00	25.0	3.2	128.0	46.4	339.4	0.53	46
52.50	24.4	3.2	128.0	46.4	339.4	0.53	46
53.00	23.8	3.2	128.0	46.4	339.4	0.53	46
53.50	23.2	3.2	128.0	46.4	339.4	0.53	46
54.00	22

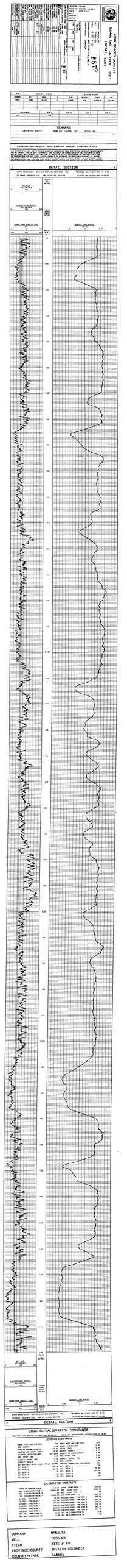
SCHLUMBERGER
WELL SERVICES
SONIC LONG SPACED SPACING
DIGITAL CBL
RUN 1
#8-67
COMPANY MANALTA
WELL TIOD-23
FIELD SITE # 19
PROVINCE/COUNTY BRITISH COLUMBIA
COUNTRY/STATE CANADA
CASING RECORD
RECORDED FLUID
REMARKS
SYSTEM CONFIGURATION DATA
DETAIL SECTION
LOGGING/CALIBRATION CONSTANTS
LOGGING CONSTANTS
CALIBRATION CONSTANTS

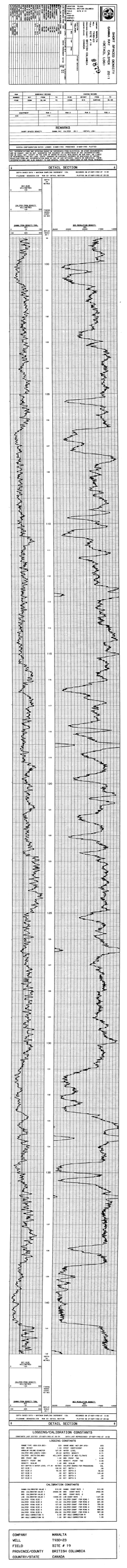
LOCATION: TOLAND, COLUMBIA
WELL: SITE # 19
FIELD:
PROVINCE/COUNTRY: BRITISH COLUMBIA
SERVICE ORDER: 870-19-CNS-01
RUN: ONE
DATE LOGGED: 27-SEP-1990
DEPTH DRILLER: 1500.00
DEPTH LOGGER: 1500.00
BOTTOM LOG INTERVAL: 1500.00
TOP LOG INTERVAL: 0.00
CASING DRILLER: 13.375 @ 0.00
CASING LOGGER: 13.375 @ 0.00
BIT SIZE: 12.25
TYPE FLUID: WATER BASED MUD
DENSITY: 9.00
VISCOSITY: 40.00
PH: 10.00
FLUID LOSS: 0.00
SOURCE OF SAMPLE: CIRCULATION
RM @ MEAS TEMP: 0.00 @ 0.00
RMF @ MEAS TEMP: 0.00 @ 0.00
RMC @ MEAS TEMP: 0.00 @ 0.00
SOURCE: RMF: RMC:
RM @ BHT: 0.00 @ 0.00
TIME CIRC: 0.00
TIME LOGGER ON BOTTOM: 0.00
MAX REC TEMP: 0.00
EQUIP. LOCATION: 0.00
RECORDED BY: 0.00
WITNESSED BY: 0.00
SHORT SPACED SONIC 3
SHORT VERTICAL LOOP
SCALE 1/240
SCALE 1/600
SCALE 1/1200
SCALE 1/2400
SCALE 1/4800
SCALE 1/9600
SCALE 1/19200
SCALE 1/38400
SCALE 1/76800
SCALE 1/153600
SCALE 1/307200
SCALE 1/614400
SCALE 1/1228800
SCALE 1/2457600
SCALE 1/4915200
SCALE 1/9830400
SCALE 1/19660800
SCALE 1/39321600
SCALE 1/78643200
SCALE 1/157286400
SCALE 1/314572800
SCALE 1/629145600
SCALE 1/1258291200
SCALE 1/2516582400
SCALE 1/5033164800
SCALE 1/10066329600
SCALE 1/20132659200
SCALE 1/40265318400
SCALE 1/80530636800
SCALE 1/161061273600
SCALE 1/322122547200
SCALE 1/644245094400
SCALE 1/1288490188800
SCALE 1/2576980377600
SCALE 1/5153960755200
SCALE 1/10307921510400
SCALE 1/20615843020800
SCALE 1/41231686041600
SCALE 1/82463372083200
SCALE 1/164926744166400
SCALE 1/329853488332800
SCALE 1/659706976665600
SCALE 1/1319413953331200
SCALE 1/2638827906662400
SCALE 1/5277655813324800
SCALE 1/10555311626649600
SCALE 1/21110623253299200
SCALE 1/42221246506598400
SCALE 1/84442493013196800
SCALE 1/168884986026393600
SCALE 1/337769972052787200
SCALE 1/675539944105574400
SCALE 1/1351079888211148800
SCALE 1/2702159776422297600
SCALE 1/5404319552844595200
SCALE 1/10808639105689190400
SCALE 1/21617278211378380800
SCALE 1/43234556422756761600
SCALE 1/86469112845513523200
SCALE 1/172938225691027046400
SCALE 1/345876451382054092800
SCALE 1/691752902764108185600
SCALE 1/1383505805528216371200
SCALE 1/2767011611056432742400
SCALE 1/5534023222112865484800
SCALE 1/11068046444225730969600
SCALE 1/22136092888451461939200
SCALE 1/44272185776902923878400
SCALE 1/88544371553805847756800
SCALE 1/177088743107611695513600
SCALE 1/354177486215223391027200
SCALE 1/708354972430446782054400
SCALE 1/1416709944860893564108800
SCALE 1/2833419889721787128217600
SCALE 1/5666839779443574256435200
SCALE 1/11333679558887148512870400
SCALE 1/22667359117774297025740800
SCALE 1/45334718235548594051481600
SCALE 1/90669436471097188102963200
SCALE 1/181338872942194376205926400
SCALE 1/362677745884388752411852800
SCALE 1/725355491768777504823705600
SCALE 1/1450710983537555009647411200
SCALE 1/2901421967075110019294822400
SCALE 1/5802843934150220038589644800
SCALE 1/11605687868300440077179289600
SCALE 1/23211375736600880154358579200
SCALE 1/46422751473201760308717158400
SCALE 1/92845502946403520617434316800
SCALE 1/185691005892807041234868633600
SCALE 1/371382011785614082469737267200
SCALE 1/742764023571228164939474534400
SCALE 1/1485528047142456329878949068800
SCALE 1/2971056094284912659757898137600
SCALE 1/5942112188569825319515796275200
SCALE 1/11884224377139650639031592550400
SCALE 1/23768448754279301278063185100800
SCALE 1/47536897508558602556126370201600
SCALE 1/95073795017117205112252740403200
SCALE 1/190147590034234410224505480806400
SCALE 1/380295180068468820449010961612800
SCALE 1/760590360136937640898021923225600
SCALE 1/1521180720273875281796043846451200
SCALE 1/3042361440547750563592087692902400
SCALE 1/6084722881095501127184175385804800
SCALE 1/12169445762191002254368350771609600
SCALE 1/24338891524382004508736701543219200
SCALE 1/48677783048764009017473403086438400
SCALE 1/97355566097528018034946806172876800
SCALE 1/194711132195056036069893612345753600
SCALE 1/389422264390112072139787224691507200
SCALE 1/778844528780224144279574449383014400
SCALE 1/1557689057560448288559148898766028800
SCALE 1/3115378115120896577118297797532057600
SCALE 1/6230756230241793154236595595064115200
SCALE 1/12461512460483586308473191190128230400
SCALE 1/24923024920967172616946382380256460800
SCALE 1/49846049841934345233892764760512921600
SCALE 1/99692099683868690467785529521025843200
SCALE 1/199384199367737380935571059042051686400
SCALE 1/398768398735474761871142118084103372800
SCALE 1/797536797470949523742284236168206745600
SCALE 1/1595073594941899047484568472336413491200
SCALE 1/3190147189883798094969136944672826982400
SCALE 1/6380294379767596189938273889345653964800
SCALE 1/12760588759535192379876547778691307929600
SCALE 1/25521177519070384759753095557382615859200
SCALE 1/51042355038140769519506191114765231718400
SCALE 1/102084710076281539039012382229530463436800
SCALE 1/204169420152563078078024764459060926873600
SCALE 1/408338840305126156156049528918121853747200
SCALE 1/816677680610252312312099057836243707494400
SCALE 1/1633355361220504624624198115672487414988800
SCALE 1/3266710722441009249248396231344974829977600
SCALE 1/6533421444882018498496792462689949659955200
SCALE 1/13066842889764036996993584925379899319910400
SCALE 1/26133685779528073993987169850759798639820800
SCALE 1/52267371559056147987974339701519597279641600
SCALE 1/104534743118112295975948679403039194559283200
SCALE 1/209069486236224591951897358806078389118566400
SCALE 1/418138972472449183903794717612156778237132800
SCALE 1/836277944944898367807589435224313556474265600
SCALE 1/1672555889889796735615178870448627112948531200
SCALE 1/3345111779779593471230357740897254225897062400
SCALE 1/6690223559559186942460715481794508451794124800
SCALE 1/13380447119118373884921430963589016903588249600
SCALE 1/26760894238236747769842861927178033807176499200
SCALE 1/53521788476473495539685723854356067614352998400
SCALE 1/107043576952946991079371447708712135228705996800
SCALE 1/214087153905893982158742895417424270457411993600
SCALE 1/428174307811787964317485790834848540914823987200
SCALE 1/856348615623575928634971581669697081829647974400
SCALE 1/1712697231247151857269943163339394163659295948800
SCALE 1/3425394462494303714539886326678788327318591897600
SCALE 1/6850788924988607429079772653357576654637183795200
SCALE 1/13701577849977214858159545306715153309274367590400
SCALE 1/27403155699954429716319090613430306618548735180800
SCALE 1/54806311399908859432638181226860613237097470361600
SCALE 1/109612622799817718865276362453721226474194940723200
SCALE 1/219225245599635437730552724907442452948389881446400
SCALE 1/438450491199270875461105449814884905896779762892800
SCALE 1/876900982398541750922210899629769811793559525785600
SCALE 1/1753801964797083501844421799259539623587119051571200
SCALE 1/3507603929594167003688843598519079247174238103142400
SCALE 1/7015207859188334007377687197038158494348476206284800
SCALE 1/14030415718376668014755374394076316988696952412569600
SCALE 1/28060831436753336029510748788152633977393904825139200
SCALE 1/56121662873506672059021497576305267954787809650278400
SCALE 1/112243325747013344118042995152610535909575619300556800
SCALE 1/224486651494026688236085990305221071819151238601113600
SCALE 1/448973302988053376472171980610442143638302477202227200
SCALE 1/897946605976106752944343961220884287276604954404454400
SCALE 1/1795893211952213505888687922441768574553209908808908800
SCALE 1/3591786423904427011777375844883537149106419817617817600
SCALE 1/7183572847808854023554751689767074298212839635235635200
SCALE 1/14367145695617708047109503379534148596425679270471270400
SCALE 1/28734291391235416094219006759068297192851358540942540800
SCALE 1/57468582782470832188438013518136594385702717081885081600
SCALE 1/114937165564941664376876027036273188771405434163770163200
SCALE 1/229874331129883328753752054072546377542810868327540326400
SCALE 1/459748662259766657507504108145092755085621736655080652800
SCALE 1/919497324519533315015008216290185510171243473310161305600
SCALE 1/1838994649039066630030016432580371020342486946620322611200
SCALE 1/3677989298078133260060032865160742040684973893240645222400
SCALE 1/7355978596156266520120065730321484081369947786481290444800
SCALE 1/14711957192312533040240131460642968162739895572962580889600
SCALE 1/29423914384625066080480262921285936325479791145925161779200
SCALE 1/58847828769250132160960525842571872650959582291850323558400
SCALE 1/117695657538500264321921051685143745301919164583700647116800
SCALE 1/235391315077000528643842103370287490603838329167401294233600
SCALE 1/470782630154001057287684206740574981207676658334802588467200
SCALE 1/941565260308002114575368413481149962415353316669605176934400
SCALE 1/1883130520616004229150736826962299924830706633339210353868800
SCALE 1/3766261041232008458301473653924599849661413266678420707737600
SCALE 1/7532522082464016916602947307849199699322826533356841415475200
SCALE 1/15065044164928033833205894615698399398645653066713682830950400
SCALE 1/30130088329856067666411789231396798797291306133427365661900800
SCALE 1/60260176659712135332823578462793597594582612266854731323801600
SCALE 1/120520353319424270665647156925587195189165224533709462647603200
SCALE 1/241040706638848541331294313851174390378330449067418925295206400
SCALE 1/482081413277697082662588627702348780756660898134837850590412800
SCALE 1/964162826555394165325177255404697561513321796269675701180825600
SCALE 1/1928325653110788330650354510809395123026643592539351402361651200
SCALE 1/3856651306221576661300709021618790246053287185078702804723302400
SCALE 1/7713302612443153322601418043237580492106574370157405609446604800
SCALE 1/15426605224886306645202836086475160984213148740314811218893209600
SCALE 1/30853210449772613290405672172950321968426297480629622437786419200
SCALE 1/61706420899545226580811344345900643936852594961259244875572838400
SCALE 1/123412841799090453161622688691801287873705189922518489751145676800
SCALE 1/246825683598180906323245377383602575747410379845036979502291353600
SCALE 1/493651367196361812646490754767205151494820759690073959004582707200
SCALE 1/987302734392723625292981509534410302989641519380147918009165414400
SCALE 1/1974605468785447250585963019068820605979283038760295836018330828800
SCALE 1/3949210937570894501171926038137641211958566077520591672036661657600
SCALE 1/7898421875141789002343852076275282423917132155041183344073323315200
SCALE 1/15796843750283578004687704152550564847834264310082366688146646630400
SCALE 1/31593687500567156009375408305101129695668528620164733376293293260800
SCALE 1/63187375001134312018750816610202259391337057240329466752586586521600
SCALE 1/126374750002268624037501633220404518782674114480658933505173173043200
SCALE 1/252749500004537248075003266440809037565348228961317867010346346086400
SCALE 1/505499000009074496150006532881618075130696457922635734020692692172800
SCALE 1/1010998000018148992300013065763236150261392915845271468041385384345600
SCALE 1/2021996000036297984600026131526472300522785831690542936082770768691200
SCALE 1/4043992000072595969200052263052944601045571663381085872165541537382400
SCALE 1/8087984000145191938400104526105889202091143326762171744331083074764800
SCALE 1/16175968000290383876800209052211778404182286653524343488662166149529600
SCALE 1/32351936000580767753600418104423556808364573307048686977324332299059200
SCALE 1/64703872001161535507200836208847113616729146614097373954648664598118400
SCALE 1/129407744002323071014401672417694227233458293228194747909297329196236800
SCALE 1/258815488004646142028803344835388454466916586456389495818594658392473600
SCALE 1/517630976009292284057606689670776908933833172912778991637189316784947200
SCALE 1/1035261952018584568115213379341553817867666345825557983274378633569894400
SCALE 1/2070523904037169136230426758683107635735332691651115966548757267139788800
SCALE 1/4141047808074338272460853517366215271470665383302231933097514534279577600
SCALE 1/8282095616148676544921707034732430542941330766604463866195029068559155200
SCALE 1/16564191232297353089843414069464861085882661533208927732390058137118310400
SCALE 1/33128382464594706179686828138929722171765323066417855464780116274236620800
SCALE 1/66256764929189412359373656277859444343530646132835710929560232548473241600
SCALE 1/132513529858378824718747312555718888687061292265671421859120465096946483200
SCALE 1/265027059716757649437494625111437777374122584531342843718240930193892966400
SCALE 1/530054119433515298874989250222875554748245169062685687436481860387785932800
SCALE 1/1060108238867030597749978500445751109496490338125371374872963720775571865600
SCALE 1/2120216477734061195499957000891502218992980676250742749745927441551143731200
SCALE 1/4240432955468122390999914001783004437985961352501485499491854883102287462400
SCALE 1/8480865910936244781999828003566008875971922705002970998983709766204574924800
SCALE 1/16961731821872489563999656007132017751943845410005941997967419532409149849600
SCALE 1/33923463643744979127999312014264035503887690820011883995934839064818299699200
SCALE 1/67846927287489958255998624028528071007775381640023767991869678129636599398400
SCALE 1/135693854574979916511997248057056142015550763280047535983739356259273198796800
SCALE 1/271387709149959833023994496114112284031101526560095071967478712518546397593600
SCALE 1/542775418299919666047988992228224568062203053120190143934957425037092795187200
SCALE 1/1085550836599839332095977984456449136124406106240380287869914850074185590374400
SCALE 1/2171101673199678664191955968912898272248812212480760575739829700148371180748800
SCALE 1/4342203346399357328383911937825796544497624424961521151479659400296742361497600
SCALE 1/8684406692798714656767823875651593088995248849923042302959318800593484722995200
SCALE 1/17368813385597429313535647751303186177990497699846084605918637601186969445990400
SCALE 1/34737626771194858627071295502606372355980995399692169211837275202373938891980800
SCALE 1/69475253542389717254142591005212744711961990799384338423674550404747877783961600
SCALE 1/138950507084779434508285182010425489423923981598768676847349100809495755567923200
SCALE 1/277901014169558869016570364020850978847847963197537353694698201618991511135846400
SCALE 1/555802028339117738033140728041701957695695926395074707389396403237983022271692800
SCALE 1/1111604056678235476066281456083403915391391852790149414778792806475966044543385600
SCALE 1/2223208113356470952132562912166807830782783705580298829557585612951932089086771200
SCALE 1/4446416226712941904265125824333615661565567411160597659115171225903864178173542400
SCALE 1/8892832453425883808530251648667231323131134822321195318230342451807728356347084800
SCALE 1/17785664906851767617060503297334462646262269644642390636460684903615456712694169600
SCALE 1/35571329813703535234121006594668925292524539289284781272921369807230913425388339200
SCALE 1/71142659627407070468242013189337850585049078578569562545842739614461826850776678400
SCALE 1/142285319254814140936484026378675701170098157157139125091685479228923653701553356800
SCALE 1/284570638509628281872968052757351402340196314314278250183370958457847307403106713600
SCALE 1/569141277019256563745936105514702804680392628628556500366741916915694614806213427200
SCALE 1/1138282554038513127491872211029405609360785257257113000733483833831389229612426854400
SCALE 1/2276565108077026254983744422058811218721570514514226001466967667662778459224853708800
SCALE 1/4553130216154052509967488844117622437443141029028452002933935335325556918449707417600
SCALE 1/9106260432308105019934977688235244874886282058056904005867870670651113836899414835200
SCALE 1/18212520864616210039869955376470489749772564116113808011735741341302227673798829670400
SCALE 1/36425041729232420079739910752940979499545128232227616023471482682604455347597659340800
SCALE 1/72850083458464840159479821505881958999090256464455232046942965365208910695195318681600
SCALE 1/145700166916929680318959643011763917998180512928910464093885930730417821390390637363200
SCALE 1/291400333833859360637919286023527835996361025857820928187771861460835642780781274726400
SCALE 1/582800667667718721275838572047055671992722051715641856375543722921671285561562549452800
SCALE 1/1165601335335437442551677144094111343985444103431283712751087445843342571123125098905600
SCALE 1/2331202670670874885103354288188222687970888206862567425502174891686685142246250197811200
SCALE 1/4662405341341749770206708576376445375941776413725134851004349783373370284492500395622400
SCALE 1/9324810682683499540413417152752890751883552827450269702008699566746740568985000791244800
SCALE 1/18649621365366999080826834305505781503767105654900539404017399133493481137970001582489600
SCALE 1/37299242730733998161653668611011563007534211309801078808034798266986962275940003164979200
SCALE 1/74598485461467996323307337222023126015068422619602157616069596533973924551880006329958400
SCALE 1/149196970922935992646614674444046252030136845239204315232139193067947849103760012659916800
SCALE 1/298393941845871985293229348888092504060273690478408630464278386135895698207520025319833600
SCALE 1/596787883691743970586458697776185008120547380956817260928556772271791396415040050639667200
SCALE 1/1193575767383487941172917395552370016241094761913634521857113544543582792830080101279334400
SCALE 1/2387151534766975882345834791104740032482189523827269043714227089087165585660160202558668800
SCALE 1/4774303069533951764691669582209480064964379047654538087428454178174331171320320405117337600
SCALE 1/9548606139067903529383339164418960129928758095309076174856908356348662342640640810234675200
SCALE 1/19097212278135807058766678328837920259857516190618152349713816712697324685281281620469350400
SCALE 1/38194424556271614117533356657675840519715032381236304699427633425394649370562563240938700800
SCALE 1/76388849112543228235066713315351681039430064762472609398855266850789298741125126481877401600
SCALE 1/152777698225086456470133426630703362078860129524945218797710533701578597482250252963754803200
SCALE 1/305555396450172912940266853261406724157720259049890437595421067403157194964500505927509606400
SCALE 1/611110792900345825880533706522813448315440518099780875190842134806314389929001011855019212800
SCALE 1/1222221585800691651761067413045626896630881036199561750381684269612628779858002023710038425600
SCALE 1/2444443171601383303522134826091253793261762072399123500763368539225257559716004047420076851200
SCALE 1/4888886343202766607044269652182507586523524144798247001526737078450515119432008094840153702400
SCALE 1/9777772686405533214088539304365015173047048289596494003053474156901030238864016189680307404800
SCALE 1/19555545372811066428177078608730030346094096579192988006106948313802060477728032379360614809600
SCALE 1/39111090745622132856354157217460060692188193158385976012213896627604120955456064758721229619200
SCALE 1/78222181491244265712708314434920121384376386316771952024427793255208241910912129517442459238400
SCALE 1/156444362982488531425416628869840242768752772633543904048855586510416483821824259034884918476800
SCALE 1/312888725964977062850833257739680485537505545267087808097711173020832967643648518069769836953600
SCALE 1/625777451929954125701666515479360971075011090534175616195422346041665935287297036139539673907200
SCALE 1/1251554903859908251403333030958721942150022181068351232390844692083331870574594072279079347814400
SCALE 1/2503109807719816502806666061917443884300044362136702464781689384166663741149188144558158695628800
SCALE 1/5006219615439633005613332123834887768600088724273404929563378768333327482298376289116317391257600
SCALE 1/10012439230879266011226664247669775537200177448546809859126757536666654964596752578232634782515200
SCALE 1/20024878461758532022453328495339551074400354897093619718253515073333309929193505156465269565030400
SCALE 1/40049756923517064044906656990679102148800709794187239436507030146666619858387010312930539130060800
SCALE 1/80099513847034128089813313981358204297601419588374478873014060293333239716774020625861078260121600
SCALE 1/160199027694068256179626627962716408595202839176748957746028120586666479433548041251722156520243200
SCALE 1/320398055388136512359253255925432817190405678353497915492056241173332958867096082503444313040486400
SCALE 1/640796110776273024718506511850865634380811356706995830984112482346665917734192165006888626080972800
SCALE 1/1281592221552546049437013023701731268761622713413991661968224964693331835468384330013777252161945600
SCALE 1/2563184443105092098874026047403462537523245426827983323936449929386663670936768660027554504323891200
SCALE 1/5126368886210184197748052094806925075046490853655966647872899858773327341873537320055109008647782400
SCALE 1/10252737772420368395496104189613850150092981707311933295745799717546654683747074640110218017295564800
SCALE 1/20505475544840736790992208379227700300185963414623866591491599435093309367494149280220436034591129600
SCALE 1/41010951089681473581984416758455400600371926829247733182983198870186618734988298560440872069182259200
SCALE 1/82021902179362947163968833516910801200743853658495466365966397740373237469976597120881744138364518400
SCALE 1/164043804358725894327937667033821602401487707316990932731932795480746474939953194241763488276729036800
SCALE 1/328087608717451788655875334067643204802975414633981865463865590961492949879906388483526976553458073600
SCALE 1/656175217434903577311750668135286409605950829267963730927731181922985899759812776967053953106916147200
SCALE 1/1312350434869807154623501336270572819211901658535927461855462363845971799519625553934107906213832294400
SCALE 1/2624700869739614309247002672541145638423803317071854923710924727691943599039251107868215812427664588800
SCALE 1/5249401739479228618494005345082291276847606634143709847421849455383887198078502215736431624855329177600
SCALE 1/10498803478958457236988010690164582553695213268287419694843698910767774396157004431472863249710658355200
SCALE 1/20997606957916914473976021380329165107390426536574839389687397821535548792314008862945726499421316710400
SCALE 1/41995213915833828947952042760658330214780853073149678779374795643071097584628017725891452998842633420800
SCALE 1/83990427831667657895904085521316660429561706146299357558749591286142195169256035451782905997685266841600
SCALE 1/167980855663335315791808171042633320859123412292598715117499182572284390338512070903565811995370533683200
SCALE 1/335961711326670631583616342085266641718246824585197430234998365144568780677024141807131623990741067366400
SCALE 1/671923422653341263167232684170533283436493649170394860469996730289137561354048283614263247981482134732800
SCALE 1/1343846845306682526334465368341066566872987298340789720939993460578275122708096567228526495962964269465600
SCALE 1/2687693690613365052668930736682133133745974596681579441879986921156550245416193134457052991925928538931200
SCALE 1/5375387381226730105337861473364266267491949193363158883759973842313100490832386268914105983851857077862400
SCALE 1/10750774762453460210675722946728532534983898386726317767519947684626200981664772537828211967703714155724800
SCALE 1/21501549524906920421351445893457065069967796773452635535039895369252401963329545075656423935407428311449600
SCALE 1/43003099049813840842702891786914130139935593546905271070079790738504803926659090151312847870814856622899200
SCALE 1/86006198099627681685405783573828260279871187093810542140159581477009607853318180302625695741629713245798400
SCALE 1/172012396199255363370811567147656520559742374187621084280319162954019215706636360605251391483259426491596800
SCALE 1/344024792398510726741623134295313041119484748375242168560638325908038431413272721210502782966518852983193600
SCALE 1/688049584797021453483246268590626082238969496750484337121276651816076862826545442421005565933037705966387200
SCALE 1/1376099169594042906966492537181252164477938993500968674242553303632153725653090884842011131866075411932774400
SCALE 1/2752198339188085813932985074362504328955877987001937348485106607264307451306181769684022263732150823865548800
SCALE 1/5504396678376171627865970148725008657911755974003874696970213214528614902612363539368044527464301647731097600
SCALE 1/11008793356752343255731940297450017315823511948007749393940426429057229805224727078736089054928603295462195200
SCALE 1/22017586713504686511463880594900034631647023896015498787880852858114459610449454157472178109857206590924390400
SCALE 1/44035173427009373022927761189800069263294047792030997575761705716228919220898908314944356219714413181848780800
SCALE 1/88070346854018746045855522379600138526588095584061995151523411432457838441797816629888712439428826363697561600
SCALE 1/176140693708037492091711044759200277053176191168123990303046822864915676883595633259777424878857652727395123200
SCALE 1/352281387416074984183422089518400554106352382336247980606093645729831353767191266519554849757715305454790246400
SCALE 1/704562774832149968366844179036801108212704764672495961212187291459662707534382533039109699515430610909580492800
SCALE 1/1409125549664299936733688358073602216425409529344991922424374582919325415068765066078219399030861221819160985600
SCALE 1/2818251099328599873467376716147204432850819058689983844848749165838650830137530132156438798061722443638321971200
SCALE 1/5636502198657199746934753432294408865701638117379967689697498331677301660275060264312877596123444887276643942400
SCALE 1/11273004397314399493869506864588817731403276234759935379394996663354603320550120528625755192246889754553287884800
SCALE 1/22546008794628798987739013729177635462806552469519870758789993326709206641100241057251510384493779509106575769600
SCALE 1/45092017589257597975478027458355270925613104939039741517579986653418413282200482114503020768987559018213151539200
SCALE 1/90184035178515195950956054916710541851226209878079483035159973306836826564400964229006041537975118036426303078400
SCALE 1/180368070357030391901912109833421083702452419756158966070319946613673653128801928458012083075950236072852606156800
SCALE 1/360736140714060783803824219666842167404904839512317932140639893227347306257603856916024166151900472145705212313600
SCALE 1/721472281428121567607648439333684334809809679024635864281279786454694612515207713832048332303800944291410424627200
SCALE 1/1442944562856243135215296878667368669619619358049271728562559572909389225030415427664096664607601888582820849254400
SCALE 1/2885889125712486270430593757334737339239238716098543457125119145818778450060830855328193329215203777165641698508800
SCALE 1/5771778251424972540861187514669474678478477432197086914250238291637556900121661710656386658430407554331283397017600
SCALE 1/11543556502849945081722375029338949356956954864394173828500476583275113800243323421312773316860815108662566794035200
SCALE 1/23087113005699890163444750058677898713913909728788347657000953166550227600486646842625546633721630217325133588070400
SCALE 1/46174226011399780326889500117355797427827819457576695314001906333100455200973293685251093267443260434650267176140800
SCALE 1/92348452022799560653779000234711594855655638915153390628003812666200910401946587370502186534886520869300534352281600
SCALE 1/184696904045599121307558000469423189711311277830306781256007625332401820803893174741004373069773041738601068704563200
SCALE 1/369393808091198242615116000938846379422622555660613562512015250664803641607786349482008746139546083477202137409126400
SCALE 1/738787616182396485230232001877692758845245111321227125024030501329607283215572698964017492279092166954404274818252800
SCALE 1/1477575232364792970460464003755385517690490222642454250048061002659214566431145397928034984558184333908808549636505600
SCALE 1/2955150464729585940920928007510771035380980445284908500096122005318429132862290795856069969116368667817617099273011200
SCALE 1/5910300929459171881841856015021542070761960890569817000192244010636858265724581591712139938232737335635234198546022400
SCALE 1/11820601858918343763683712030043084141523921781139634000384488021273716531449163183424279876465474671270468397092044800
SCALE 1/23641203717836687527367424060086168283047843562279268000768976042547433062898326366848559752930949342540936794184089600
SCALE 1/47282407435673375054734848120172336566095687124558536001537952085094866125796652733697119505861898685081873588368179200
SCALE 1/94564814871346750109469696240344673132191374249117072003075904170189732251593305467394239011723797370163747176736358400
SCALE 1/189129629742693500218939392480689346264382748498234144006151808340379464503186610934788478023447594740327494353472716800
SCALE 1/378259259485387000437878784961378692528765496996468288012303616680758929006373221869576956046895189480654988706945433600
SCALE 1/756518518970774000875757569922757385057530993992936576024607233361517858012746443739153912093790378961309977413890867200
SCALE 1/1513037037941548001751515139845514770115061987985873152049214466723035716025492887478307824187580757922619954827781734400
SCALE 1/3026074075883096003503030279691029540230123975971746304098428933446071432050985774956615648375161515845239909655563468800
SCALE 1/6052148151766192007006060559382059080460247951943492608196857866892142864101971549913231296750323031690479819311126937600
SCALE 1/12104296303532384014012121118764118160920495903886985216393715733784285728203943099826462593500646063380959638622253875200
SCALE 1/24208592607064768028024242237528236321840991807773970432787431467568571456407886199652925187001292126761919277244507750400
SCALE 1/48417185214129536056048484475056472643681983615547940865574862935137142912815772399305850374002584253523838554489015500800
SCALE 1/96834370428259072112096968950112945287363967231095881731149725870274285825631544798611700748005168507047677108978031001600
SCALE 1/193668740856518144224193937900225890574727934462191763462299451740548571651263089597223401496010337014095354217956062003200
SCALE 1/387337481713036288448387875800451781149455868924383526924598903481097143302526179194446802992020674028190708435912124006400
SCALE 1/774674963426072576896775751600903562298911737848767053849197806962194286605052358388893605984041348056381416871824248012800
SCALE 1/1549349926852145153793551503201807124597823475697534107698395613924388573210104716777787211968082696112762833743648496025600
SCALE 1/3098699853704290307587103006403614249195646951395068215396791227848777146420209433555574423936165392225525667487296992051200
SCALE 1/6197399707408580615174206012807228498391293902790136430793582455697554292840418867111148847872330784451051334974593984102400
SCALE 1/12394799414817161230348412025614456996782587805580272861587164911395108585680837734222297695744661568902102669949187968204800
SCALE 1/24789598829634322460696824051228913993565175611160545723174329822790217171361675468444595391489323137804205339898375936409600
SCALE 1/49579197659268644921393648102457827987130351222321091446348659645580434342723350936889190782978646275608410679796751872819200
SCALE 1/99158395318537289842787296204915655974260702444642182892697319291160868685446701873778381565957292551216821359593503745638400
SCALE 1/198316790637074579685574592409831311948521404889284365785394638582321737370893403747556763131914585102433642719187007491276800
SCALE 1/396633581274149159371149184819662623897042809778568731570789277164643474741786807495113526263829170204867285438374014982553600
SCALE 1/793267162548298318742298369639325247794085619557137463141578554329286949483573614990227052527658340409734570876748029965107200
SCALE 1/1586534325096596637484596739278650495588171239114274926283157108658573898967147229980454105055316680819469141753496059930214400
SCALE 1/3173068650193193274969193478557300991176342478228549852566314217317147797934294459960908210110633361638938283506992119860428800
SCALE 1/6346137300386386549938386957114601982352684956457099705132628434634295595868588919921816420221266723277876567013984239720857600
SCALE 1/12692274600772773099876773914229203964705369912914199410265256869268591191737177839843632840442533446555753134027968479441715200
SCALE 1/25384549201545546199753547828458407929410739825828398820530513738537182383474355679687265680885066893111506268055936958883430400
SCALE 1/50769098403091092399507095656916815858821479651656797641061027477074364766948711359374531361770133786223012536111873917766860800
SCALE 1/101538196806182184799014191313833631717642959303313595282122054954148729533897422718749062723540267572446025072223747835533721600
SCALE 1/203076393612364369598028382627667263435285918606627190564244109908297459067794845437498125447080535144892050144447495671067443200
SCALE 1/406152787224728739196056765255334526870571837213254381128488219816594918135589690874996250894161070289784100288894991342134886400
SCALE 1/812305574449457478392113530510669053741143674426508762256976439633189836271179381749992501788322140579568200577789982684269772800
SCALE 1/1624611148898914956784227061021338107482287348853017524513952879266379672542358763499985003576644281159136401155579965368539545600
SCALE 1/3249222297797829913568454122042676214964574697706035049027905758532759345084717526999970007153288562318272802311159930737079091200
SCALE 1/6498444595595659827136908244085352429929149395412070098055811517065518690169435053999940014306577124636545604622319861474158182400
SCALE 1/12996889191191319654273816488170704859858298790824140196111623034131037380338870107999880028613154249273091209244639722948316364800
SCALE 1/25993778382382639308547632976341409719716597581648280392223246068262074760677740215999760057226308498546182418489279445896632729600
SCALE 1/51987556764765278617095265952682819439433195163296560784446492136524149521355480431999520114452616997092364836978558891793265459200
SCALE 1/103975113529530557234190531905365638878866390326593121568892984273048299042710960863999040228905233994184729673957117783586530918400
SCALE 1/207950227059061114468381063810731277757732780653186243137785968546096598085421921727998080457810467988369459347914235567173061836800
SCALE 1/415900454118122228936762127621462555515465561306372486275571937092193196170843843455996160915620935976738918695828471134346123673600
SCALE 1/831800908236244457873524255242925111030931122612744972551143874184386392341687686911992321831241871953477837391656942268692247347200
SCALE 1/1663601816472488915747048510485850222061862245225489945102287748368772784683375373823984643662483743906955674783313884537384494694400
SCALE 1/3327203632944977831494097020971700444123724490450979890204575496737545569366750747647969287324967487813911349566627769074768989388800
SCALE 1/6654407265889955662988194041943400888247448980901959780409150993475091138733501495295938574649934975627822699133255538149537978777600
SCALE 1/13308814531779911325976388083886801776494897961803919560818301986950182277467002990591877149299869951255645398266511076299075957555200
SCALE 1/26617629063559822651952776167773603552989795923607839121636603973900364554934005981183754298599739902511290796533022152598151915110400
SCALE 1/53235258127119645303905552335547207105979591847215678243273207947800729109868011962367508597199479805022581593066044305196303830220800
SCALE 1/106470516254239290607811104671094414211959183694431356486546415895601458219736023924735017194398959610045163186132088610392607660441600
SCALE 1/212941032508478581215622209342188828423918367388862712973092831791202916439472047849470034388797919220090326372264177220785215320883200
SCALE 1/425882065016957162431244418684377656847836734777725425946185663582405832878944095698940068777595838440180652744528354441570430641766400
SCALE 1/851764130033914324862488837368755313695673469555450851892371327164811665757888191397880137555191676880361305489056708883140861283532800
SCALE 1/1703528260067828649724977674737510627391346939110901703784742654329623331515776382795760275110383353760722610978113417766281722567065600
SCALE 1/3407056520135657299449955349475021254782693878221803407569485308659246663031552765591520550220766707521445221956226835532563445134131200
SCALE 1/6814113040271314598899910698950042509565387756443606815138970617318493326063105531183041100441533415042890443912453671065126890268262400
SCALE 1/13628226080542629197799821397900085019130775512887213630277941234636986652126211062366082200883066830085780887824907342130253780536524800
SCALE 1/27256452161085258395599642795800170038261551025774427260555882469273973304252422124732164401766133660171561775649814684260507561073049600
SCALE 1/54512904322170516791199285591600340076523102051548854521111764938547946608504844249464328803532267320343123551299629368521015122146099200
SCALE 1/109025808644341033582398571183200680153046204103097709042223529877095893217009688498928657607064534640686247102599258737042030244292198400
SCALE 1/218051617288682067164797142366401360306092408206195418084447059754191786434019376997857315214129069281372494205198517474084060488584396800
SCALE 1/436103234577364134329594284732802720612184816412390836168894119508383572868038753995714630428258138562744988410397034948168120977168793600
SCALE 1/872206469154728268659188569465605441224369632824781672337788239016767145736077507991429260856516277125489976820794069896336241954337587200
SCALE 1/1744412938309456537318377138931210882448739265649563344675576478033534291472155015982858521713032554250979953641588139792672483908675174400
SCALE 1/3488825876618913074636754277862421764897478531299126689351152956067068582944310031965717043426065108501959907283176279585344967817350348800
SCALE 1/6977651753237826149273508555724843529794957062598253378702305912134137165888620063931434086852130217003919814566352559170689935634700697600
SCALE 1/13955303506475652298547017111449687059589914125196506757404611824268274331777240127862868173704260434007839629132705118341379871269401395200
SCALE 1/27910607012951304597094034222899374119179828250393013514809223648536548663554480255725736347408520868015679258265410236682759742538802790400
SCALE 1/55821214025902609194188068445798748238359656500786027029618447297073097327108960511451472694817041736031358516530820473365519485077605580800
SCALE 1/111642428051805218388376136891597496476719313001572054059236894594146194654217921022902945389634083472062717033061640946731038970155211161600
SCALE 1/223284856103610436776752273783194992953438626003144108118473789188292389308435842045805890779268166944125434066123281893462077940310322323200
SCALE 1/446569712207220873553504547566389985906877252006288216236947578376584778616871684091611781558536333888250868132246563786924155880620644646400
SCALE 1/893139424414441747107009095132779971813754504012576432473895156753169557233743368183223563117072667776501736264493127573848311761241289292800
SCALE 1/1786278848828883494214018190265559943627509008025152864947790313506339114467486736366447126234145335553003472528986255147696623522482578585600
SCALE 1/3572557697657766988428036380531119887255018016050305729895580627012678228934973472732894252468290671106006945057972510295393247044965157171200
SCALE 1/7145115395315533976856072761062239774510036032100611459791161254025356457869946945465788504936581342212013890115945020590786494089930314342400
SCALE 1/14290230790631067953712145522124479549020072064201222919582322508050712915739893890931577009873162684424027780231890041181572988179860628684800
SCALE 1/28580461581262135907424291044248959098040144128402445839164645016101425831479787781863154019746325368848055560463780082363145976359721257369600
SCALE 1/57160923162524271814848582088497918196080288256804891678329290032202851662959575563726308039492650737696111120927560164726291952719442514739200
SCALE 1/114321846325048543629697164176995836392160576513609783356658580064405703325919151127452616078985301475392222241855120329452583905438885029478400
SCALE 1/228643692650097087259394328353991672784321153027219566713317160128811406651838302254905232157970602950784444483710240658905167810877770

| | | |

| | | |

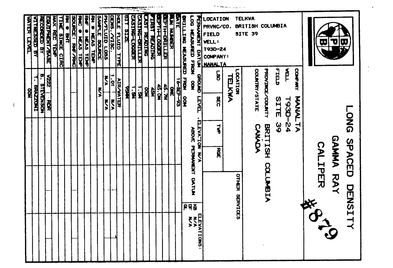

RUN	BOREHOLE RECORD			CASING RECORD			
NUMBER	BIT	FROM	TO	SIZE	WEIGHT	FROM	TO
ONE	95MM	1.5M	TD	105MM	N/A	SURFACE	1.5M

EQUIPMENT	RUN 1	RUN 2	RUN 3	RUN 4
CCS	110			

REMARKS

LONG SPACED DENSITY GAMMA RAY CALIPER

SYSTEM CONFIGURATION DATES: LOGGED 8-MAR-1993 PROCESSED PLOTTED

ALL INTERPRETATIONS ARE OPINIONS BASED ON INFERENCES FROM ELECTRICAL OR OTHER MEASUREMENTS AND WE CANNOT, EXCEPT IN THE CASE OF GROSS OR WILFUL NEGLIGENCE ON OUR PART, BE LIABLE OR RESPONSIBLE FOR ANY LOSS, COSTS, DAMAGES OR EXPENSES INCURRED OR SUSTAINED BY ANYONE RESULTING FROM ANY INTERPRETATION MADE BY ANY OF OUR OFFICERS, AGENTS OR EMPLOYEES. THESE INTERPRETATIONS ARE ALSO SUBJECT TO OUR GENERAL TERMS AND CONDITIONS IN OUR PRICE SCHEDULE.

MAIN LOG

DEPTH BASED DATA - MAXIMUM SAMPLING INCREMENT 10CM. RECORDED ON 18-SEP-1993 AT 17:48

FILENAME: 003A024M.C1B RUN ID: MAIN LOG PLOTTED ON 19-SEP-1993 AT 11:44

BIT SIZE MILLIMETRES 150 300

CALIPER FROM DENSITY MILLIMETRES 150 300

TIMING MARKS EVERY 60 SEC

GAMMA FROM DENSITY TOOL API 75 150 225 300

DENSITY LONG SPACED GM/CC 1 1.50 2 2.50 3

REPLAY SCALE 100:1

DEPTH IN METRES

0 5 10 15 20 25 30 35 40 45

BIT SIZE MILLIMETRES 150 300

CALIPER FROM DENSITY MILLIMETRES 150 300

TIMING MARKS EVERY 60 SEC

GAMMA FROM DENSITY TOOL API 75 150 225 300

DENSITY LONG SPACED GM/CC 1 1.50 2 2.50 3

DEPTH BASED DATA - MAXIMUM SAMPLING INCREMENT 10CM. RECORDED ON 18-SEP-1993 AT 17:48

FILENAME: 003A024M.C1B RUN ID: MAIN LOG PLOTTED ON 19-SEP-1993 AT 11:44

MAIN LOG

LOGGING/CALIBRATION CONSTANTS

CONSTANTS LAST EDITED: 18-SEP-1993 AT 17:26

LOGGING CONSTANTS

SONDE TYPE (DD3,CCS,DD1)	CCS	SONDE MODE (WET,DRY,STD)	STD
MUD WEIGHT	1.01	STRIP COEFFICIENT	0.50
ANNULAR VOLUME DIAMETER	127.00	WATER LEVEL	0.00
CALIPER ARM LENGTH (CM4)	29.60	MATRIX DENSITY	2.71
CALIPER UNITS(INS,MM3)	MILLIMTR	DENSITY OF MUD FILTRATE	1.00
BRD POINT ONE	1.00	BRD POINT TWO	3.00
DENSITY POINT ONE	1.00	DENSITY POINT TWO	3.00
DENSITY SCALAR	1.40	BRD SCALAR	-.40
BIT DEPTHS & WATER LEVEL (FT,M)	METRES	CALIPER SOURCE FOR PROCESSING	CAL
BIT SIZE 1	105.00	BIT DEPTH 1	.00
BIT SIZE 2	95.00	BIT DEPTH 2	1.50
BIT SIZE 3	.00	BIT DEPTH 3	45.70
BIT SIZE 4	.00	BIT DEPTH 4	.00
BIT SIZE 5	.00	BIT DEPTH 5	.00

CALIBRATION CONSTANTS

GAMMA CALIBRATOR VALUE 1	510.00	GAMMA COUNT RATE 1	313.00
BRD CALIBRATOR VALUE 1	25000.00	BRD COUNT RATE 1	2952.20
BRD CALIBRATOR VALUE 2	.00	BRD COUNT RATE 2	.00
LSD CALIBRATOR VALUE 1	10300.00	LSD COUNT RATE 1	1447.30
CALIPER RING SIZE 1	76.20	CALIPER COUNT FOR RING 1	593.00
CALIPER RING SIZE 2	101.60	CALIPER COUNT FOR RING 2	651.00
CALIPER RING SIZE 3	127.00	CALIPER COUNT FOR RING 3	709.00
CALIPER RING SIZE 4	152.40	CALIPER COUNT FOR RING 4	772.00
CALIPER RING SIZE 5	203.20	CALIPER COUNT FOR RING 5	885.00
CALIPER RING SIZE 6	254.00	CALIPER COUNT FOR RING 6	987.00
DRY HOLE CORRECTION Y1	0.00	DRY HOLE CORRECTION X1	0.00
DRY HOLE CORRECTION Y2	1.00	DRY HOLE CORRECTION X2	1.00

COMPANY	MANALTA
WELL	T93D-24
FIELD	SITE 39
PROVINCE/COUNTY	BRITISH COLUMBIA
COUNTRY/STATE	CANADA

| | | |

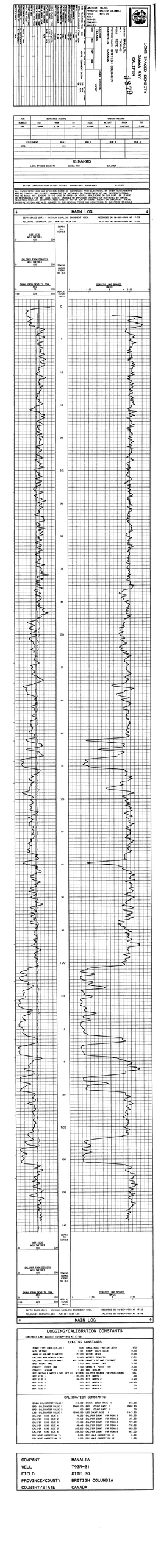

RUN	BOREHOLE RECORD			CASING RECORD			
NUMBER	BIT	FROM	TO	SIZE	WEIGHT	FROM	TO
ONE	175MM	0.00	770	177MM	N/A	SURFACE	0.00

EQUIPMENT	RUN 1	RUN 2	RUN 3
CCS	110		

REMARKS

LONG SPACED DENSITY — GAMMA RAY — CALIPER

SYSTEM CONFIGURATION DATES / LOGGED: 6-MAR-1993 PROCESSED — PLOTTED

ALL INTERPRETATIONS ARE OPINIONS BASED ON INFERENCES FROM ELECTRICAL OR OTHER MEASUREMENTS AND WE CANNOT, AND DO NOT, GUARANTEE THE ACCURACY OR CORRECTNESS OF ANY INTERPRETATION, AND WE SHALL NOT, EXCEPT IN THE CASE OF GROSS OR WILLFUL NEGLIGENCE ON OUR PART, BE LIABLE OR RESPONSIBLE FOR ANY LOSS, COSTS, DAMAGES OR EXPENSES INCURRED OR SUSTAINED BY ANYONE RESULTING FROM ANY INTERPRETATION MADE BY ANY OF OUR OFFICERS, AGENTS OR EMPLOYEES. THESE INTERPRETATIONS ARE ALSO SUBJECT TO OUR GENERAL TERMS AND CONDITIONS AS SET FORTH IN OUR CURRENT PRICE SCHEDULE.

MAIN LOG

DEPTH BASED DATA + MAXIMUM SAMPLING INCREMENT 10CM. — RECORDED ON 16-SEP-1993 AT 17:32

FILENAME: DENSITY4.CDR — RUN 01, WITH LOG — PLOTTED ON 16-SEP-1993 AT 18:08

DEPTH IN METRES

BIT SIZE MILLIMETRES 0 — 500

CALIPER FROM DENSITY MILLIMETRES 0 — 500 — TENSION POUNDS 2000 TO 4000

GAMMA FROM DENSITY TOOL API UNITS 0 — 150 — NEAR 130 — 525 — FAR 0 — 150 — REPLACE

DENSITY LONG SPACED GM/CC 1.95 — 2 — 2.55

0 5 10 15 20 25 30 35 40 45 50 55 60 65 70 75 80 85 90 95 100 105 110 115 120 125 130 135 140

DEPTH IN METRES
BIT SIZE MILLIMETRES 0 — 500
CALIPER FROM DENSITY MILLIMETRES 0 — 500 — TENSION POUNDS 2000 TO 4000
GAMMA FROM DENSITY TOOL API UNITS 0 — 150 — NEAR 130 — 525 — FAR 0 — 150 — REPLACE
DENSITY LONG SPACED GM/CC 1.95 — 2 — 2.55

DEPTH BASED DATA + MAXIMUM SAMPLING INCREMENT 10CM. — RECORDED ON 16-SEP-1993 AT 17:32

FILENAME: DENSITY4.CDR — RUN 01 WITH LOG — PLOTTED ON 16-SEP-1993 AT 18:08

MAIN LOG

LOGGING/CALIBRATION CONSTANTS

CONSTANTS LAST EDITED: 16-SEP-1993 AT 17:28

LOGGING CONSTANTS

BOREHOLE TYPE (RED-EDTA-DEV)	EDT	CASING MODE (NAT-DEV-STD)	STD
MUD WEIGHT	1.01	STRIP COEFFICIENT	0.50
ANALOG VOLUME DIAMETER	177.80	WATER LEVEL	0.00
CALIPER ARM LENGTH (CM)	25.40	MATRIX DENSITY	2.71
CALIPER ARM WEIGHT (KG)	10.00	MUD FILTRATE DENSITY	1.00
SRC POINT ONE	1.00	SRC POINT TWO	3.00
DENSITY POINT ONE	1.00	DENSITY POINT TWO	3.00
CASING SIZE	177.80	CASING WEIGHT	34.23
BIT DATUM IS WATER LEVEL (YT) A=	METRES	CALIPER SOURCE FOR PROCESSING	HS
BIT SIZE 1	178.00	BIT DEPTH 1	.00
BIT SIZE 2	156.00	BIT DEPTH 2	5.40
BIT SIZE 3	.00	BIT DEPTH 3	140.80
BIT SIZE 4	.00	BIT DEPTH 4	.00
BIT SIZE 5	.00	BIT DEPTH 5	.00

CALIBRATION CONSTANTS

GAMMA CALIBRATOR VALUE 1	310.00	GAMMA COUNT RATE 1	313.00
SRC CALIBRATOR VALUE 1	20800.00	SRC COUNT RATE 1	8162.20
SRC CALIBRATOR VALUE 2	.00	SRC COUNT RATE 2	.00
CALIPER RING SIZE 1	152.40	CALIPER COUNT FOR RING 1	1044.00
CALIPER RING SIZE 2	76.20	CALIPER COUNT FOR RING 2	554.00
CALIPER RING SIZE 3	101.60	CALIPER COUNT FOR RING 3	691.00
CALIPER RING SIZE 4	127.00	CALIPER COUNT FOR RING 4	769.00
CALIPER RING SIZE 5	152.40	CALIPER COUNT FOR RING 5	772.00
CALIPER RING SIZE 6	203.20	CALIPER COUNT FOR RING 6	1000.00
CALIPER RING SIZE 7	254.00	CALIPER COUNT FOR RING 7	987.00
DRY HOLE CORRECTION 1)	0.00	DRY HOLE CORRECTION #1	0.00
DRY HOLE CORRECTION 1@	1.00	DRY HOLE CORRECTION #2	1.00

COMPANY	MANALTA
WELL	T93R-21
FIELD	SITE 20
PROVINCE/COUNTY	BRITISH COLUMBIA
COUNTRY/STATE	CANADA

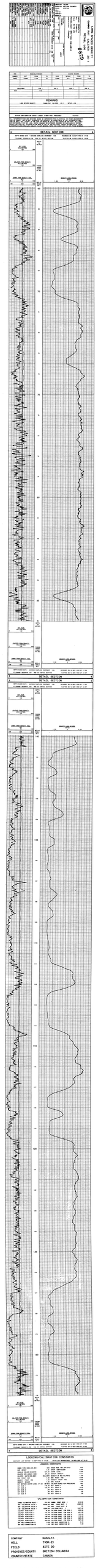
LOGGING DIVISION
GRAND PRIX CALIBRATION
DETAIL SECTION
REMARKS
DETAIL SECTION
DETAIL SECTION
DETAIL SECTION
LOGGING/CALIBRATION CONSTANTS
LOGGING CONSTANTS
CALIBRATION CONSTANTS
COMPANY MANALTA
WELL TSM-21
FIELD SITE 20
PROVINCE/COUNTY BRITISH COLUMBIA
COUNTRY/STATE CANADA

COMPANY	WANALTA
WELL	TOBIN-21
FIELD	SITE 20
PROVINCE/COUNTY	BRITISH COLUMBIA
COUNTRY/STATE	CANADA

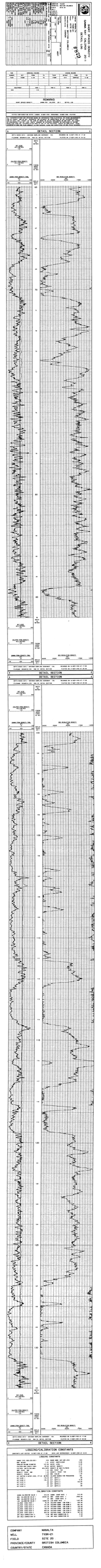

RUN	BOREHOLE RECORD			CASING RECORD			
NUMBER	BIT	FROM	TO	SIZE	WEIGHT	FROM	TO
TWO	156MM	3.7M	TO	178MM	N/A	SURFACE	3.7M

EQUIPMENT	RUN 1	RUN 2	RUN 3	RUN 4
CCS	118			

REMARKS

LONG SPACED DENSITY — GAMMA RAY — CALIPER

SYSTEM CONFIGURATION DATES: LOGGED 6-MAR-1993 PROCESSED PLOTTED

ALL INTERPRETATIONS ARE OPINIONS BASED ON INFERENCES FROM ELECTRICAL OR OTHER MEASUREMENTS AND WE CANNOT, AND DO NOT, GUARANTEE THE ACCURACY OR CORRECTNESS OF ANY INTERPRETATIONS, AND WE SHALL NOT, EXCEPT IN THE CASE OF GROSS OR WILLFUL NEGLIGENCE ON OUR PART, BE LIABLE OR RESPONSIBLE FOR ANY LOSS, COSTS, DAMAGES OR EXPENSES INCURRED OR SUSTAINED BY ANYONE RESULTING FROM ANY INTERPRETATION MADE BY ANY OF OUR OFFICERS, AGENTS OR EMPLOYEES. THESE INTERPRETATIONS ARE ALSO SUBJECT TO OUR GENERAL TERMS AND CONDITIONS IN OUR PRICE SCHEDULE.

MAIN LOG

DEPTH BASED DATA - MAXIMUM SAMPLING INCREMENT 10CM. RECORDED ON 3-SEP-1993 AT 10:20

FILENAME: DD3A4G04.C1B RUN ID: MAIN LOG PLOTTED ON 03-SEP-1993 AT 20:00

DEPTH METRES

BIT SIZE MILLIMETRES 150 300

CALIPER FROM DENSITY MILLIMETRES 150 300

TIMING MARKS EVERY 60 SEC

GAMMA FROM DENSITY TOOL API 0 75 150 150 225 300

REPLAY SCALE 100:1

DENSITY LONG SPACED GM/CC 1 1.50 2 2.50 3

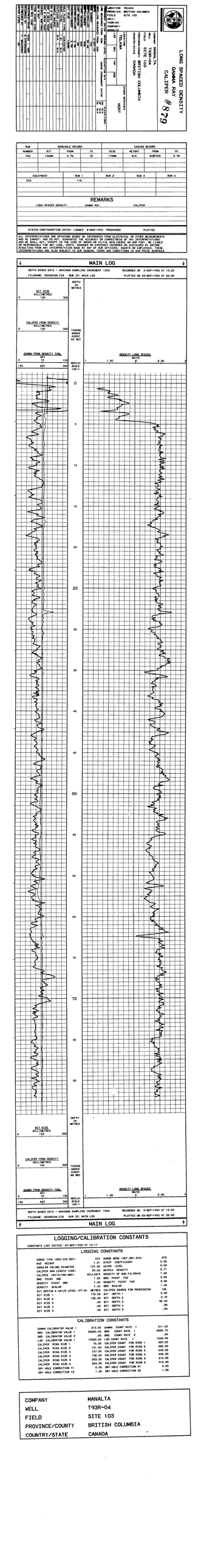

DEPTH METRES

BIT SIZE MILLIMETRES 150 300

CALIPER FROM DENSITY MILLIMETRES 150 300

TIMING MARKS EVERY 60 SEC

GAMMA FROM DENSITY TOOL API 0 75 150 150 225 300

REPLAY SCALE 100:1

DENSITY LONG SPACED GM/CC 1 1.50 2 2.50 3

DEPTH BASED DATA - MAXIMUM SAMPLING INCREMENT 10CM. RECORDED ON 3-SEP-1993 AT 10:20

FILENAME: DD3A4G04.C1B RUN ID: MAIN LOG PLOTTED ON 03-SEP-1993 AT 20:00

MAIN LOG

LOGGING/CALIBRATION CONSTANTS

CONSTANTS LAST EDITED- 03-SEP-1993 AT 14:17.

LOGGING CONSTANTS

SONDE TYPE (CCS,CCS,CCS)	CCS	SONDE MODE (WET,DRY,STD)	STD
MUD WEIGHT	1.01	STATIC DISPERSION	0.00
ANNULAR VOLUME DIAMETER	127.00	WATER LEVEL	0.00
CALIPER ARM LENGTH (CM)	29.50	MATRIX DENSITY	2.71
CALIPER (METRES,INCH)	METRES	DENSITY OF MUD FILTRATE	1.00
BRD POINT ONE	1.00	BRD POINT TWO	3.00
DENSITY POINT ONE	1.00	DENSITY POINT TWO	3.00
DENSITY SCALAR	1.40	BRD SCALAR	.40
CASING & HAYLR LEVEL (FT,M)	METRES	CALIPER SOURCE FOR PROCESSING	CAL
BIT SIZE 1	178.00	BIT DEPTH 1	0.00
BIT SIZE 2	156.00	BIT DEPTH 2	3.70
BIT SIZE 3	.00	BIT DEPTH 3	92.40
BIT SIZE 4	.00	BIT DEPTH 4	.00
BIT SIZE 5	.00	BIT DEPTH 5	.00

CALIBRATION CONSTANTS

Gamma CALIBRATOR VALUE 1	810.00	Gamma COUNT RATE 1	311.55
BRD CALIBRATOR VALUE 1	25000.00	BRD COUNT RATE 1	2666.70
BRD CALIBRATOR VALUE 2	.00	BRD COUNT RATE 2	.00
LSD CALIBRATOR VALUE 1	10000.00	LSD COUNT RATE	1340.00
CALIPER RING SIZE 1	76.20	CALIPER COUNT FOR RING 1	384.00
CALIPER RING SIZE 2	101.60	CALIPER COUNT FOR RING 2	960.00
CALIPER RING SIZE 3	127.00	CALIPER COUNT FOR RING 3	640.00
CALIPER RING SIZE 4	152.40	CALIPER COUNT FOR RING 4	896.00
CALIPER RING SIZE 5	203.20	CALIPER COUNT FOR RING 5	816.00
CALIPER RING SIZE 6	254.00	CALIPER COUNT FOR RING 6	912.00
DRY HOLE CORRECTION YI	0.00	DRY HOLE CORRECTION XI	0.00
DRY HOLE CORRECTION YZ	1.00	DRY HOLE CORRECTION XZ	1.00

COMPANY	MANALTA
WELL	T93R-04
FIELD	SITE 103
PROVINCE/COUNTY	BRITISH COLUMBIA
COUNTRY/STATE	CANADA

| | | |

| | | |

VERTICALITY ANALYSIS #879

COMPANY	MANALTA
WELL	T93R-10
PROVINCE/COUNTY	BRITISH COLUMBIA
COUNTRY/STATE	CANADA

LOCATION TELKWA
PRWNC/CO. BRITISH COLUMBIA
FIELD SITE 105
WELL:
T93R-10
COMPANY:
MANALTA

LOG MEASURED FROM: KB
ELEVATION: 0.0 M
LOG DATUM: GROUND LEVEL
ABOVE PERMANENT DATUM

LOCATION: TELKWA
SEC: 1
TWP: 1
RGE: 1
OTHER SERVICES: CCG

DATE LOGGED: 7-SEP-1993
RUN NUMBER: ONE
DEPTH DRILLER: 60.00 M
DEPTH LOGGER: 60.00 M
BTM. LOG INTERVAL: 60.00 M
TOP LOG INTERVAL: 0.00 M
CASING: 114.3 MM @ 0.00 M
BIT SIZE: 95.0 MM
TYPE FLUID IN HOLE: WATER
DENSITY: N/A
VISCOSITY: N/A
PH: N/A
FLUID LOSS: N/A
SOURCE OF SAMPLE: N/A
RM @ MEAS. TEMP: N/A
RMF @ MEAS. TEMP: N/A
RMC @ MEAS. TEMP: N/A
SOURCE: RMF: N/A RMC: N/A
RM @ BHT: N/A
TIME SINCE CIRC.: N/A
MAX. REC. TEMP.: N/A
EQUIP. LOCATION: N/A
RECORDED BY: N/A
WITNESSED BY: N/A

PROBE TYPE: ALTERNATOR
PROBE DIA.: 54.0 MM
SENSOR OFFSET: 0.00 M
MAX. RECORDED TEMP.: 4.72 DEG. C
EQUIPMENT NUMBER: N/A
LOCATION: N/A
RECORDED BY: N/A
WITNESSED BY: N/A

BPB VERTICALITY ANALYSIS INTERPRETATION NOTES

1. ALL PLOTTED OUTPUT IS AUTOMATICALLY SCALED TO OBTAIN THE BEST VISUAL EFFECT WITHIN THE PHYSICAL SPACE AVAILABLE. THE MAXIMUM SCALES BEING 5000:1 (METRIC) AND 4500:1 (IMPERIAL), AND THE MINIMUM 1:1.

2. THE ANALYSIS IS DERIVED BY INTEGRATING 10CM, SAMPLED DATA DOWN THE BOREHOLE. THE LISTING SUPPLIED WILL CONTAIN A MAXIMUM OF 200 POINTS IN MULTIPLES OF 1, 2, 5, 10, 20, 50 OR 100 METRES/FEET DEPENDING ON THE TOTAL RANGE OF THE ANALYSIS. HOWEVER THE ANALYSIS IS CALCULATED FOR THE ENTIRE RANGE OF THE BOREHOLE AND THE FINAL BOREHOLE POSITION IS INCLUDED IN THE LISTING.

3. COMPUTED VERTICALITY MAY ONLY BE FULLY DERIVED IN OPEN SECTIONS OF THE BOREHOLE. AWAY FROM THE INFLUENCE OF ANY UNUSUAL MAGNETIC EFFECTS (AS THE AZIMUTH CALCULATIONS ARE DERIVED FROM THREE SOLID STATE MAGNETOMETERS). SO THE ANALYSIS WILL GENERALLY BEGIN AT THE END OF THE CASING AND ALL BOREHOLE POSITIONAL INFORMATION WILL RELATE TO THIS DEPTH.

4. UP TO TEN CROSS SECTIONS MAY BE REQUESTED FOR ANY BOREHOLE TO BE DISPLAYED AT ANY SCALE (THE DEFAULT SCALE IS THAT OF THE CROSS-SECTION FOR THE ENTIRE HOLE).

5. BOREHOLE POSITIONAL ERROR IS DERIVED ASSUMING THE FOLLOWING PARAMETERS.

	TILT(DEGREES)	AZIMUTH(DEGREES)
TYPICAL ERROR	+/- 0.3333	+/- 10
MAXIMUM ERROR	+/- 0.5	+/- 15

6. ERROR ANALYSIS MAY BE CALCULATED AND PLOTTED FROM THE DATA LISTING AS FOLLOWS:

A) PLOT THE FOUR COORDINATES FROM THE ERROR LISTING (BASED UPON ZERO AZIMUTH ERROR) ON A TARGET PLOT, ORIGIN AT THE START OF THE ANALYSIS.
B) DESCRIBE ARCS OF +/- 10 DEGREES AND +/- 15 DEGREES (CENTRE AT THE ORIGIN) THROUGH THE FOUR POINTS PLOTTED RESPECTIVELY.
C) JOIN EACH OF THE RESPECTIVE ARCS WITH STRAIGHT LINES TO GIVE THE TYPICAL AND MAXIMUM BOREHOLE POSITIONAL ERROR.

7. GIVEN BELOW IS A FULL DESCRIPTION OF THE PARAMETERS DISPLAYED ON THE ENSUING LISTING:

LOG DEPTH	THE DEPTH RECORDED ON THE FIELD LOGS FOR THE BOREHOLE.
TRUE DEPTH	THE TRUE VERTICAL DEPTH CORESPONDING TO THE ABOVE DEPTH, CORRECTED FOR THE EFFECTS OF BOREHOLE DEVIATION.
HOLE TILT AND AZIMUTH	THE TILT AND AZIMUTH OF THE BOREHOLE.
AXIAL COORDINATES	THE COORDINATES NORTH AND EAST FROM THE TARGET ORIGIN.
POLAR COORDINATES	THE POLAR, OR RADIAL COORDINATES OF THE BOREHOLE.
ERROR COORDINATES	THE POLAR COORDINATES CORRESPONDING TO THE TYPICAL AND MAXIMUM TILT ERROR.

N.B. THE REFERENCE POINT FOR ALL BEARING ANGLES ON THIS LISTING IS GIVEN AT THE TOP OF EACH SHEET.

ALL INTERPRETATIONS ARE OPINIONS BASED ON INFERENCES FROM ELECTRICAL OR OTHER MEASUREMENTS AND WE CANNOT, AND DO NOT, GUARANTEE THE ACCURACY OR CORRECTNESS OF ANY INTERPRETATIONS, AND WE SHALL NOT, EXCEPT IN THE CASE OF GROSS OR WILFUL NEGLIGENCE ON OUR PART, BE LIABLE OR RESPONSIBLE FOR ANY LOSS, COSTS, DAMAGES OR EXPENSES INCURRED OR SUSTAINED BY ANYONE RESULTING FROM ANY INTERPRETATION MADE BY ANY OF OUR OFFICERS, AGENTS OR EMPLOYEES. THESE INTERPRETATIONS ARE ALSO SUBJECT TO OUR GENERAL TERMS AND CONDITIONS AS SET OUT IN OUR CURRENT PRICE SCHEDULE.

T93R-10 — VERTICALITY DATA LISTING — DATE PROCESSED: 7-SEP-1993 — DATE LOGGED: 6-SEP-1993

DEPTHS LOG	DEPTHS TRUE	HOLE TILT	HOLE AZI	ALL CO-ORDINATES WITH RESPECT TO TRUE NORTH AXIAL CO-ORDS NORTH	AXIAL CO-ORDS EAST	POLAR BRG	POLAR RADIUS	POLAR ERROR CO-ORDINATES (MAXIMUM & TYPICAL) BRG	RADIUS	BRG	RADIUS
7.00	7.00	1.3 213	-0.01	0.00 196	0.01 197	0.02 196	0.01 197	0.01 196	0.01		
8.00	8.00	1.1 133	+0.06	+0.02 213	0.03 213	0.02 213	0.02 213	0.03 213	0.03		
9.00	9.00	1.1 118	-0.03	-0.01 191	0.03 190	0.03 191	0.02 191	0.03 191	0.03		
10.00	10.00	1.0 143	-0.04	-0.01 169	0.04 169	0.04 169	0.03 169	0.04 169	0.04		
11.00	11.00	0.7 129	-0.05	0.02 162	0.06 161	0.07 163	0.04 161	0.06 162	0.05		
12.00	12.00	1.0 91	-0.05	0.04 162	0.06 161	0.08 163	0.05 161	0.07 162	0.06		
13.00	13.00	1.0 166	-0.10	0.03 152	0.10 152	0.12 153	0.09 152	0.11 153	0.09		
14.00	14.00	1.0 161	-0.12	0.04 163	0.13 162	0.15 163	0.11 162	0.14 163	0.12		
15.00	15.00	1.1 160	-0.13	0.05 162	0.14 162	0.16 163	0.12 162	0.17 163	0.15		
16.00	16.00	1.7 152	-0.18	0.06 161	0.19 161	0.22 161	0.16 161	0.21 161	0.18		
17.00	17.00	1.7 156	-0.19	0.07 161	0.20 161	0.23 161	0.17 161	0.22 161	0.19		
18.00	18.00	2.1 145	-0.23	0.10 156	0.27 156	0.30 156	0.23 156	0.28 156	0.25		
19.00	19.00	2.4 142	-0.28	0.12 156	0.30 156	0.34 156	0.26 156	0.32 156	0.28		
20.00	20.00	2.2 155	-0.28	0.15 154	0.34 154	0.38 154	0.29 154	0.35 154	0.32		
21.00	20.99	2.0 135	-0.30	0.20 151	0.41 151	0.45 151	0.36 151	0.43 151	0.38		
22.00	21.99	2.0 133	-0.33	0.20 153	0.41 151	0.45 151	0.36 151	0.43 151	0.38		
23.00	22.99	1.9 153	-0.36	0.22 150	0.45 150	0.49 150	0.39 150	0.46 150	0.41		
24.00	23.99	1.7 142	-0.40	0.24 149	0.47 149	0.52 149	0.41 149	0.49 149	0.44		
25.00	24.99	1.8 147	-0.42	0.26 149	0.50 149	0.55 149	0.44 149	0.52 149	0.47		
26.00	25.99	2.0 147	-0.44	0.28 149	0.53 149	0.58 149	0.47 149	0.55 149	0.50		
27.00	26.99	2.5 146	-0.48	0.30 148	0.57 148	0.63 148	0.50 148	0.60 148	0.54		
28.00	27.99	2.6 141	-0.52	0.32 146	0.61 146	0.68 146	0.54 146	0.64 146	0.58		
29.00	28.99	2.7 143	-0.56	0.35 146	0.65 146	0.73 147	0.58 146	0.69 146	0.62		
30.00	29.99	2.9 147	-0.60	0.37 146	0.70 146	0.78 146	0.62 146	0.74 146	0.67		
31.00	30.99	3.0 147	-0.63	0.40 146	0.75 146	0.83 146	0.66 146	0.79 146	0.71		
32.00	31.98	2.9 129	-0.66	0.46 145	0.80 146	0.89 145	0.72 145	0.85 145	0.76		
33.00	32.98	3.0 130	-0.70	0.50 144	0.86 144	0.96 144	0.77 144	0.92 144	0.82		
34.00	33.98	3.4 133	-0.74	0.54 144	0.91 144	1.00 143	0.83 144	0.96 143	0.87		
35.00	34.98	3.6 134	-0.79	0.58 144	0.97 144	1.07 143	0.88 144	1.03 143	0.93		
36.00	35.98	3.8 134	-0.83	0.64 143	1.04 143	1.14 142	0.94 143	1.09 142	0.99		
37.00	36.97	3.9 133	-0.87	0.69 142	1.11 142	1.21 141	1.01 142	1.16 141	1.06		
38.00	37.97	4.0 132	-0.92	0.74 141	1.18 141	1.29 140	1.08 141	1.24 140	1.13		
39.00	38.97	4.4 131	-0.96	0.80 140	1.25 141	1.36 140	1.15 141	1.30 140	1.20		
40.00	39.97	4.5 131	-1.00	0.86 139	1.32 139	1.43 139	1.21 139	1.37 139	1.27		
41.00	40.96	4.6 127	-1.06	0.92 139	1.41 140	1.52 139	1.29 139	1.47 139	1.35		
42.00	41.96	4.6 126	-1.12	0.98 139	1.49 139	1.60 138	1.37 139	1.55 138	1.43		
43.00	42.96	4.6 124	-1.18	1.05 138	1.57 138	1.69 138	1.45 138	1.63 138	1.51		
44.00	43.95	4.6 121	-1.23	1.13 136	1.64 137	1.77 136	1.52 137	1.72 137	1.60		
45.00	44.95	4.6 121	-1.29	1.19 136	1.72 136	1.85 136	1.59 137	1.80 136	1.66		
46.00	45.95	4.7 122	-1.33	1.25 136	1.80 136	1.93 135	1.67 136	1.88 136	1.73		
47.00	46.94	4.7 121	-1.33	1.32 135	1.88 135	2.01 135	1.74 135	1.94 135	1.81		
48.00	47.94	4.7 121	-1.37	1.40 134	1.96 134	2.09 134	1.82 134	2.02 134	1.89		
49.00	48.94	4.7 120	-1.42	1.47 134	2.04 134	2.18 134	1.90 134	2.11 134	1.97		
50.00	49.93	4.7 120	-1.46	1.54 133	2.12 134	2.26 133	1.98 134	2.19 133	2.05		
51.00	50.93	4.7 120	-1.50	1.61 133	2.20 133	2.35 133	2.06 133	2.27 133	2.13		
52.00	51.93	4.6 119	-1.54	1.68 132	2.28 133	2.43 132	2.13 133	2.35 132	2.20		
53.00	52.92	4.6 119	-1.58	1.75 132	2.36 132	2.51 132	2.21 132	2.43 132	2.28		
54.00	53.92	4.7 119	+1.62	1.82 132	2.44 132	2.59 131	2.28 132	2.51 131	2.36		
55.00	54.92	4.7 120	+1.56	1.89 131	2.52 131	2.68 131	2.36 131	2.60 131	2.44		
56.00	55.92	4.7 120	+1.51	1.97 131	2.60 131	2.76 130	2.44 131	2.68 131	2.52		
57.00	56.91	4.5 121	+1.74	2.05 130	2.69 131	2.85 130	2.52 131	2.77 130	2.60		
58.00	57.91	4.6 121	+1.70	2.12 130	2.77 130	2.93 130	2.59 130	2.85 130	2.68		
59.00	58.91	4.6 119	+1.66	2.18 130	2.84 130	3.01 129	2.67 130	2.92 130	2.76		
60.00	59.90	4.7 116	+1.56	2.25 129	2.92 130	3.09 129	2.75 130	3.01 129	2.83		
60.70	60.60	4.3 115	+1.58	2.30 129	2.97 130	3.15 129	2.80 129	3.06 129	2.88		

CROSS SECTION

ALL FIGURES IN LOG DEPTH MS
TARGET ORIGIN DEPTH.....6.40
TARGET ORIGIN AZIMUTH...60.70
DEPTH MEASURED FROM
IN AN OPEN HOLE AT....7.0
LAST DEPTH MARKER AT....10

PLOT WITH RESPECT TO TRUE NORTH
SCALE 50:1
DECLINATION 26.5 DEG.

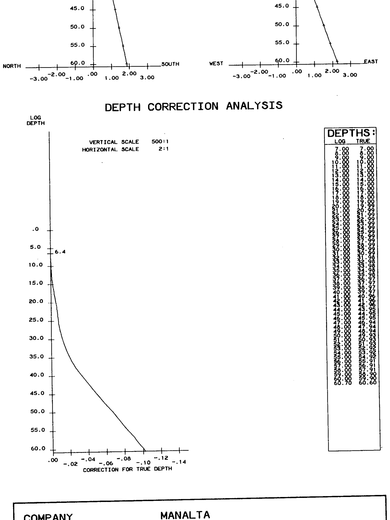

BOREHOLE POSITIONAL ERROR

THE BOXES SURROUNDING THE LAST PLOTTED DEPTH SHOW THE TYPICAL AND MAXIMUM HORIZONTAL ERROR AT THAT DEPTH.

FINAL BOREHOLE POSITION

THE LAST PLOTTED DEPTH IS 60.70 M.
IT IS 2.30 M NORTH AND 2.97 M EAST OF AND FROM THE ORIGIN. 129 DEG FROM TRUE NORTH

VERTICAL SECTIONS

(TRUE DEPTH VS DISPLACEMENT)

N-S SECTION

VERTICAL SCALE 500:1
HORIZONTAL SCALE 100:1

MARKERS ANNOTATED AS ABOVE

E-W SECTION

DEPTH CORRECTION ANALYSIS

VERTICAL SCALE 500:1
HORIZONTAL SCALE 2:1

DEPTHS:

LOG	TRUE
7.00	7.00
8.00	8.00
9.00	9.00
10.00	10.00
11.00	11.00
12.00	12.00
13.00	13.00
14.00	14.00
15.00	15.00
16.00	16.00
17.00	17.00
18.00	18.00
19.00	19.00
20.00	20.00
21.00	20.99
22.00	21.99
23.00	22.99
24.00	23.99
25.00	24.99
26.00	25.99
27.00	26.99
28.00	27.99
29.00	28.99
30.00	29.99
31.00	30.99
32.00	31.98
33.00	32.98
34.00	33.98
35.00	34.98
36.00	35.98
37.00	36.97
38.00	37.97
39.00	38.97
40.00	39.97
41.00	40.96
42.00	41.96
43.00	42.96
44.00	43.95
45.00	44.95
46.00	45.95
47.00	46.94
48.00	47.94
49.00	48.94
50.00	49.93
51.00	50.93
52.00	51.93
53.00	52.92
54.00	53.92
55.00	54.92
56.00	55.92
57.00	56.91
58.00	57.91
59.00	58.91
60.00	59.90
60.70	60.60

COMPANY	MANALTA
WELL	T93R-10
FIELD	SITE 105
PROVINCE/COUNTY	BRITISH COLUMBIA
COUNTRY/STATE	CANADA

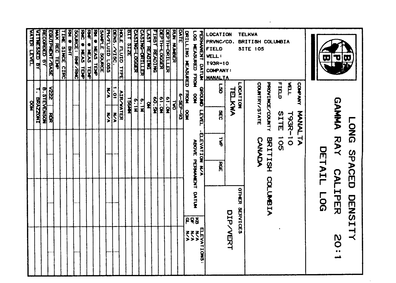
LONG SPACED DENSITY
GAMMA RAY CALIPER 20:1
DETAIL LOG
COMPANY MANALTA
WELL T93R-10
PROVINCE/COUNTY BRITISH COLUMBIA
COUNTRY/STATE CANADA
LOCATION TELKWA
DIFF/VERT
ELEVATION
LOCATION
PERM DATUM
LOG MEASURED FROM
DRILLING MEASURED FROM
GROUND LEVEL
ELEVATION N/A
KB
DF
GL
OTHER SERVICES
LOG
SEC
TWP
RGE
LOCATION
COMPANY:MANALTA
WELL:T93R-10
FIELD:SITE 105
PROVINCE/COUNTY:BRITISH COLUMBIA
COUNTRY:CANADA
LOCATION:TELKWA
RUN NUMBER
DATE
DEPTH-DRILLER
DEPTH-LOGGER
BTM LOG INTERVAL
TOP LOG INTERVAL
CASING-DRILLER
CASING-LOGGER
BIT SIZE
TYPE FLUID IN HOLE
DENSITY
VISCOSITY
PH
FLUID LOSS
SOURCE OF SAMPLE
RM @ MEAS TEMP
RMF @ MEAS TEMP
RMC @ MEAS TEMP
SOURCE RMF RMC
RM @ BHT
TIME CIRC
TIME LOGGER ON BOTTOM
MAX REC TEMP
EQUIP LOCATION
RECORDED BY
WITNESSED BY
T-TOOL
DETECTOR
SOURCE
SPACING
SOURCE STRENGTH
DETECTOR
SPACING
SOURCE STRENGTH
DETECTOR
SPACING
SOURCE STRENGTH
DETECTOR

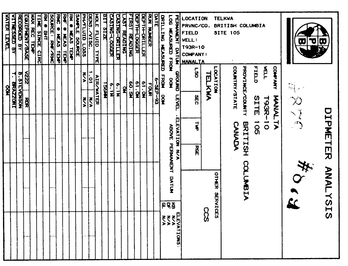

RUN NUMBER	BIT	FROM	TO	SIZE	WEIGHT	FROM	TO
FOUR	156MM	6.1M	TO	178MM	N/A	SURFACE	6.1M

EQUIPMENT	RUN 1	RUN 2	RUN 3	RUN 4
DIP/VERT	221/233			

REMARKS

DIPMETER ANALYSIS

SYSTEM CONFIGURATION DATES: LOGGED 6-MAR-1993 PROCESSED 6-MAR-1993 PLOTTED

ALL INTERPRETATIONS ARE OPINIONS BASED ON INFERENCES FROM ELECTRICAL OR OTHER MEASUREMENTS AND WE CANNOT, AND DO NOT, GUARANTEE THE ACCURACY OR CORRECTNESS OF ANY INTERPRETATIONS, AND WE SHALL NOT, EXCEPT IN THE CASE OF GROSS OR WILFUL NEGLIGENCE ON OUR PART, BE LIABLE OR RESPONSIBLE FOR ANY LOSS, COSTS, DAMAGES OR EXPENSES INCURRED OR SUSTAINED BY ANYONE RESULTING FROM ANY INTERPRETATION MADE BY ANY OF OUR OFFICERS, AGENTS OR EMPLOYEES. THESE INTERPRETATIONS ARE ALSO SUBJECT TO OUR GENERAL TERMS AND CONDITIONS IN OUR PRICE SCHEDULE

MAIN LOG

DEPTH BASED DATA - MAXIMUM SAMPLING INCREMENT 10CM. RECORDED ON 6-SEP-1993 AT 21:20
FILENAME: DIP301M.CIB RUN ID: MAIN LOG PLOTTED ON 07-SEP-1993 AT 10:13

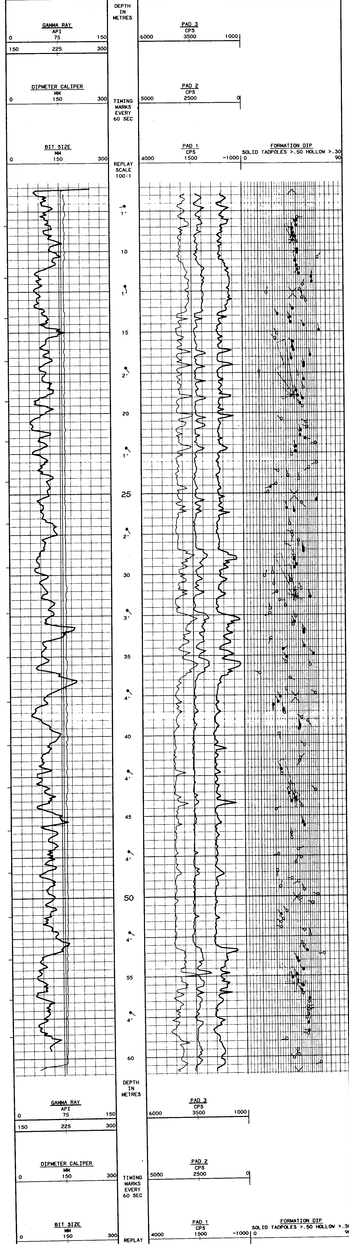

GAMMA RAY
API
0 75 150
150 225 300
DIPMETER CALIPER
MM
0 150 300
BIT SIZE
MM
0 150 300
DEPTH IN METRES
TIMING MARKS EVERY 60 SEC
REPLAY SCALE 100:1
PAD 3
CPS
6000 3500 1000
PAD 2
CPS
5000 2500 0
PAD 1
CPS
4000 1500 -1000
FORMATION DIP
SOLID TADPOLES > 30 HOLLOW > 30
0 90

DEPTH BASED DATA - MAXIMUM SAMPLING INCREMENT 10CM. RECORDED ON 6-SEP-1993 AT 21:20
FILENAME: DIP301M.CIB RUN ID: MAIN LOG PLOTTED ON 07-SEP-1993 AT 10:13
MAIN LOG

LOGGING/CALIBRATION CONSTANTS

CONSTANTS LAST EDITED: 06-SEP-1993 AT 21:08 DATA LAST REPROCESSED: 7-SEP-1993 AT 9:52

LOGGING CONSTANTS & GAMMA CALIBRATION

CORRELATION STEP (M.)	.25	CORRELATION INTERVAL (M.)	.50
BIT SIZE #1 (MM)	178.00	BIT DEPTH #1 (M.)	.00
BIT SIZE #2	156.00	BIT DEPTH #2	6.10
BIT SIZE #3	.00	BIT DEPTH #3	61.00
BIT SIZE #4	.00	BIT DEPTH #4	0.00
BIT SIZE #5	.00	BIT DEPTH #5	0.00
GAMMA CALIBRATOR (API)	510.00	GAMMA COUNTS	313.00
UNUSED	XXXXXXXXXX	SEARCH ANGLE (DEGREES)	45.00
STRUCTURAL DIP ANGLE (DEGREES)	.00	STRUCTURAL DIP AZI. (DEGREES)	.00
DECLINATION (DEGREES)	26.50	E.MAIL PAD DATA	NO
CORRELATE	YES	CALIPER UNITS	MM
DEPTH UNITS	METRIC	CALIPER USED IN CALCULATIONS	YES

LEVEL CELL CALIBRATION

TILT (DEGREES)	LC1 (COUNTS)	LC2 (COUNTS)
-10.00	114.00	121.00
-8.00	136.00	142.00
-6.00	158.00	164.00
-4.00	179.00	185.00
-2.00	198.00	202.00
.00	221.00	222.00
2.00	243.00	240.00
4.00	264.00	258.00
6.00	285.00	277.00
8.00	305.00	303.00
10.00	326.00	322.00
.00	.00	.00
.00	.00	.00
.00	.00	.00
.00	.00	.00
.00	.00	.00
.00	.00	.00
.00	.00	.00
.00	.00	.00

CALIBRATION IDENTIFICATION: VERT # 233

MAGNETOMETER CALIBRATION

	MAG.X	MAG.Y	MAG.Z
MAX.	209.00	213.00	199.00
MIN.	150.00	148.00	161.00

CALIBRATION IDENTIFICATION: VERT # 233

CALIPER CAL. & PAD OFFSETS

CALIBRATOR (MM)	COUNTS	PAD 2 OFFSET (MM)	PAD 3 OFFSET (MM)
76.20	133.00	.00	.00
101.60	156.00	.00	.00
127.00	179.00	.00	.00
152.40	201.00	.00	.00
203.20	250.00	.00	.00
254.00	307.00	.00	.00

CALIBRATION IDENTIFICATION: Z21

COMPANY	MANALTA
WELL	T93R-10
FIELD	SITE 105
PROVINCE/COUNTY	BRITISH COLUMBIA
COUNTRY/STATE	CANADA



RUN	BOREHOLE RECORD			CASING RECORD			
NUMBER	BIT	FROM	TO	SIZE	WEIGHT	FROM	TO
ONE	156MM	6.1M	TD	178MM	N/A	SURFACE	6.1M

EQUIPMENT	RUN 1	RUN 2	RUN 3	RUN 4
CCS	118			

REMARKS

LONG SPACED DENSITY GAMMA RAY CALIPER

SYSTEM CONFIGURATION DATES: LOGGED 6-MAR-1993 PROCESSED PLOTTED

ALL INTERPRETATIONS ARE OPINIONS BASED ON INFERENCES FROM ELECTRICAL OR OTHER MEASUREMENTS AND WE CANNOT, AND DO NOT, GUARANTEE THE ACCURACY OR CORRECTNESS OF ANY INTERPRETATIONS, AND WE SHALL NOT, EXCEPT IN THE CASE OF GROSS OR WILFUL NEGLIGENCE ON OUR PART, BE LIABLE OR RESPONSIBLE FOR ANY LOSS, COSTS, DAMAGES OR EXPENSES INCURRED OR SUSTAINED BY ANYONE RESULTING FROM ANY INTERPRETATION MADE BY ANY OF OUR OFFICERS, AGENTS OR EMPLOYEES. ANY INTERPRETATIONS ARE ALSO SUBJECT TO OUR GENERAL TERMS AND CONDITIONS IN OUR PRICE SCHEDULE

MAIN LOG

DEPTH BASED DATA - MAXIMUM SAMPLING INCREMENT 10CM. RECORDED ON 6-SEP-1993 AT 20:05

FILENAME: DOSAR10M.CIB RUN ID: MAIN LOG PLOTTED ON 06-SEP-1993 AT 20:29

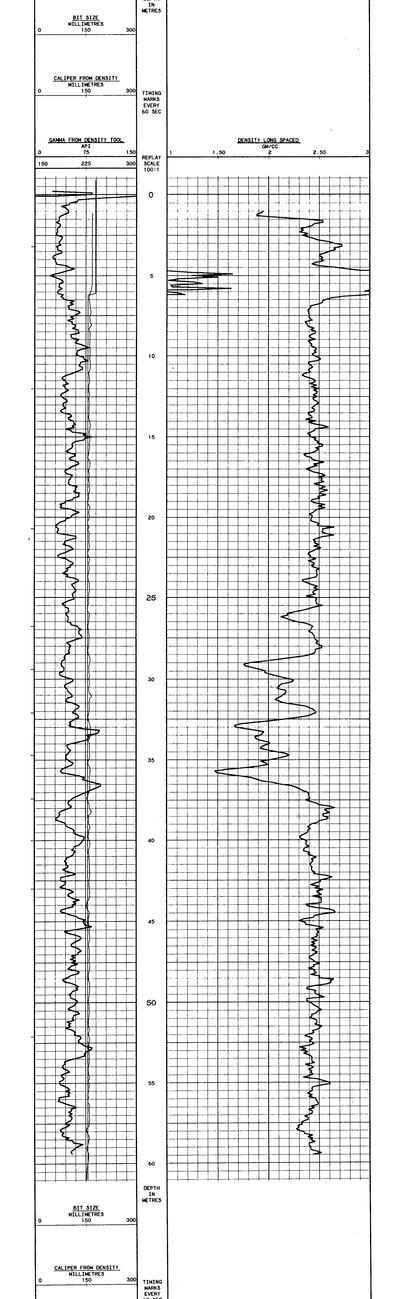

DEPTH BASED DATA - MAXIMUM SAMPLING INCREMENT 10CM. RECORDED ON 6-SEP-1993 AT 20:05

FILENAME: DOSAR10M.CIB RUN ID: MAIN LOG PLOTTED ON 06-SEP-1993 AT 20:29

MAIN LOG

LOGGING/CALIBRATION CONSTANTS

CONSTANTS LAST EDITED: 06-SEP-1993 AT 18:48

LOGGING CONSTANTS

SONDE TYPE (DO3.CCS.DO1)	CCS	SONDE MODE (WET.DRY.STD)	STD
MUD WEIGHT	1.01	STRIP COEFFICIENT	0.50
ANNULAR VOLUME DIAMETER	127.00	WATER LEVEL	0.00
CALIPER ARM LENGTH (CM3)	29.60	MATRIX DENSITY	2.71
CALIPER UNITS(INS.MMS)	MILLIMTR	DENSITY OF MUD FILTRATE	1.00
BRD POINT ONE	1.00	BRD POINT TWO	3.00
DENSITY POINT ONE	1.00	DENSITY POINT TWO	3.00
DENSITY SCALAR	1.40	BRD SCALAR	-.40
BIT DEPTHS & WATER LEVEL (FT.M)	METRES	CALIPER SOURCE FOR PROCESSING	CAL
BIT SIZE 1	178.00	BIT DEPTH 1	0.00
BIT SIZE 2	156.00	BIT DEPTH 2	6.10
BIT SIZE 3	.00	BIT DEPTH 3	61.00
BIT SIZE 4	.00	BIT DEPTH 4	.00
BIT SIZE 5	.00	BIT DEPTH 5	.00

CALIBRATION CONSTANTS

GAMMA CALIBRATOR VALUE 1	510.00	GAMMA COUNT RATE 1	311.55
BRD CALIBRATOR VALUE 1	25000.00	BRD COUNT RATE 1	2666.70
BRD CALIBRATOR VALUE 2	.00	BRD COUNT RATE 2	.00
LSD CALIBRATOR VALUE 1	10300.00	LSD COUNT RATE 1	1342.08
CALIPER RING SIZE 1	76.20	CALIPER COUNT FOR RING 1	529.00
CALIPER RING SIZE 2	101.60	CALIPER COUNT FOR RING 2	585.00
CALIPER RING SIZE 3	127.00	CALIPER COUNT FOR RING 3	640.00
CALIPER RING SIZE 4	152.40	CALIPER COUNT FOR RING 4	696.00
CALIPER RING SIZE 5	203.20	CALIPER COUNT FOR RING 5	816.00
CALIPER RING SIZE 6	254.00	CALIPER COUNT FOR RING 6	912.00
DRY HOLE CORRECTION Y1	0.00	DRY HOLE CORRECTION X1	0.00
DRY HOLE CORRECTION Y2	1.00	DRY HOLE CORRECTION X2	1.00

COMPANY	MANALTA
WELL	T93R-10
FIELD	SITE 105
PROVINCE/COUNTY	BRITISH COLUMBIA
COUNTRY/STATE	CANADA

| | | |

LOCATION TELKWA
PROVINCE, BRITISH COLUMBIA
FIELD SITE 106
WELL T93R-14
COMPANY MANALTA

COMPANY MANALTA
WELL T93R-14
FIELD SITE 106
PROVINCE/COUNTY BRITISH COLUMBIA
COUNTRY/STATE CANADA

VERTICALITY ANALYSIS

#829

MEASURED DEPTH	INCLINATION	DIRECTION	COURSE LENGTH	TRUE VERTICAL DEPTH	DOGLEG SEVERITY	VERTICAL SECTION	RECTANGULAR COORDINATES-OFFSET		CLOSURE	
							NORTH/SOUTH	EAST/WEST	DISTANCE	DIRECTION
FEET	DEG	DEG	FEET	FEET	DEG/100FT	FEET	FEET	FEET	FEET	DEG
0.00	0.6	50.00	0.00	0.00	0.00	0.00	0.00	0.00	0.00	0.00
1.00	1.00	0.7	347	0.01	0.00	13	0.01	13	0.02	6
2.00	2.00	0.7	347	0.01	0.00	0	0.02	0	0.04	0.01
3.00	3.00	0.6	353	0.02	-0.01	341	0.03	342	0.04	0.01
4.00	4.00	0.4	353	0.01	-0.02	313	0.03	313	0.04	0.02
5.00	5.00	0.4	353	0.01	-0.02	313	0.03	313	0.04	0.02
6.00	6.00	0.4	294	0.01	-0.03	313	0.03	313	0.04	0.02
7.00	7.00	0.4	294	0.01	-0.03	313	0.03	313	0.04	0.02
8.00	8.00	0.4	294	0.01	-0.03	313	0.03	313	0.04	0.02
9.00	9.00	0.4	294	0.01	-0.03	313	0.03	313	0.04	0.02
10.00	10.00	0.4	294	0.01	-0.03	313	0.03	313	0.04	0.02
11.00	11.00	0.4	294	0.01	-0.03	313	0.03	313	0.04	0.02
12.00	12.00	0.4	294	0.01	-0.03	313	0.03	313	0.04	0.02
13.00	13.00	0.8	273	0.01	-0.05	275	0.07	275	0.04	0.04
14.00	14.00	0.7	284	0.01	-0.06	275	0.09	275	0.04	0.05
15.00	15.00	0.7	284	0.01	-0.07	275	0.10	272	0.04	0.07
16.00	16.00	0.8	258	0.00	-0.09	273	0.09	275	0.12	271	0.05	273	0.10	272	0.06
17.00	17.00	0.8	258	0.00	-0.10	273	0.09	275	0.13	271	0.05	273	0.10	272	0.07
18.00	18.00	0.8	291	0.01	-0.11	279	0.12	277	0.14	270	0.06	279	0.12	276	0.10
19.00	19.00	0.7	306	0.02	-0.12	279	0.12	279	0.16	278	0.09	279	0.14	278	0.11
20.00	20.00	0.7	306	0.02	-0.13	279	0.12	279	0.17	278	0.09	279	0.14	278	0.12
21.00	21.00	0.6	312	0.04	-0.14	286	0.16	286	0.20	285	0.12	286	0.18	286	0.13
22.00	22.00	0.7	312	0.04	-0.16	286	0.16	286	0.21	285	0.12	286	0.18	286	0.14
23.00	23.00	0.4	267	0.03	-0.17	286	0.12	286	0.21	285	0.12	286	0.18	286	0.15
24.00	24.00	0.4	267	0.03	-0.18	286	0.12	286	0.21	285	0.12	286	0.18	286	0.16
25.00	25.00	0.8	304	0.07	-0.19	291	0.21	291	0.26	290	0.16	291	0.23	291	0.17
26.00	26.00	0.7	312	0.08	-0.21	294	0.23	294	0.28	293	0.18	294	0.25	294	0.19
27.00	27.00	0.8	318	0.09	-0.23	294	0.23	294	0.31	293	0.18	294	0.25	294	0.21
28.00	28.00	0.8	318	0.1	-0.24	294	0.23	294	0.31	293	0.18	294	0.25	294	0.22
29.00	29.00	0.8	321	0.11	-0.26	294	0.23	294	0.31	293	0.18	294	0.25	294	0.23
30.00	30.00	0.7	330	0.13	-0.28	296	0.27	296	0.34	295	0.20	296	0.28	296	0.24
31.00	31.00	0.7	330	0.14	-0.29	296	0.27	296	0.34	295	0.20	296	0.28	296	0.25
32.00	32.00	0.7	330	0.15	-0.31	296	0.27	296	0.34	295	0.20	296	0.28	296	0.26
33.00	33.00	1.0	323	0.16	-0.33	302	0.31	302	0.39	302	0.23	302	0.33	302	0.27
34.00	34.00	0.8	345	0.2	-0.35	306	0.33	306	0.43	306	0.25	306	0.36	306	0.29
35.00	35.00	0.8	345	0.21	-0.37	306	0.33	306	0.43	306	0.25	306	0.36	306	0.30
36.00	36.00	0.4	345	0.21	-0.37	306	0.33	306	0.43	306	0.25	306	0.36	306	0.30
37.00	37.00	0.4	345	0.22	-0.38	306	0.33	306	0.43	306	0.25	306	0.36	306	0.31
38.00	38.00	0.4	345	0.22	-0.39	306	0.33	306	0.43	306	0.25	306	0.36	306	0.31
39.00	39.00	0.4	34	0.23	-0.41	310	0.36	311	0.44	309	0.26	310	0.40	310	0.32
40.00	40.00	0.4	41	0.24	-0.42	312	0.36	312	0.44	311	0.26	312	0.40	312	0.33
41.00	41.00	0.4	41	0.25	-0.43	312	0.36	312	0.44	311	0.26	312	0.40	312	0.34
42.00	42.00	0.3	38	0.26	-0.44	312	0.36	312	0.44	311	0.26	312	0.40	312	0.35
43.00	43.00	0.3	38	0.27	-0.45	312	0.36	312	0.44	311	0.26	312	0.40	312	0.35
44.00	44.00	0.4	31	0.28	-0.46	312	0.36	312	0.44	311	0.26	312	0.40	312	0.36
45.00	45.00	0.4	31	0.29	-0.47	312	0.36	312	0.44	311	0.26	312	0.40	312	0.37
46.00	46.00	0.4	31	0.29	-0.48	312	0.36	312	0.44	311	0.26	312	0.40	312	0.38
47.00	47.00	0.7	31	0.31	-0.49	312	0.36	312	0.44	311	0.26	312	0.40	312	0.39
48.00	48.00	0.7	30	0.32	-0.51	312	0.36	312	0.44	311	0.26	312	0.40	312	0.40
49.00	49.00	0.7	30	0.33	-0.52	312	0.36	312	0.44	311	0.26	312	0.40	312	0.41
50.00	50.00	0.7	30	0.34	-0.53	312	0.36	312	0.44	311	0.26	312	0.40	312	0.42
51.00	51.00	0.7	30	0.35	-0.54	312	0.36	312	0.44	311	0.26	312	0.40	312	0.43
52.00	52.00	0.7	30	0.36	-0.55	312	0.36	312	0.44	311	0.26	312	0.40	312	0.44
53.00	53.00	0.6	32	0.38	-0.57	313	0.36	313	0.44	312	0.26	313	0.41	313	0.45
54.00	54.00	0.6	32	0.39	-0.58	313	0.36	313	0.44	312	0.26	313	0.41	313	0.46
55.00	55.00	0.6	32	0.4	-0.59	313	0.36	313	0.44	312	0.26	313	0.41	313	0.47
56.00	56.00	0.7	37	0.41	-0.61	313	0.36	313	0.44	312	0.26	313	0.41	313	0.48
57.00	57.00	0.7	37	0.42	-0.62	313	0.36	313	0.44	312	0.26	313	0.41	313	0.49
58.00	58.00	0.7	37	0.43	-0.63	313	0.36	313	0.44	312	0.26	313	0.41	313	0.50
59.00	59.00	0.7	37	0.44	-0.65	313	0.36	313	0.44	312	0.26	313	0.41	313	0.51
60.00	60.00	0.7	37	0.45	-0.66	313	0.36	313	0.44	312	0.26	313	0.41	313	0.52
61.00	61.00	0.7	37	0.46	-0.67	313	0.36	313	0.44	312	0.26	313	0.41	313	0.53
62.00	62.00	0.7	37	0.47	-0.68	313	0.36	313	0.44	312	0.26	313	0.41	313	0.54
63.00	63.00	0.7	37	0.48	-0.69	313	0.36	313	0.44	312	0.26	313	0.41	313	0.55
64.00	64.00	0.7	42	0.49	-0.71	313	0.36	313	0.44	312	0.26	313	0.41	313	0.56
65.00	65.00	0.7	42	0.5	-0.72	313	0.36	313	0.44	312	0.26	313	0.41	313	0.57
66.00	66.00	0.7	42	0.51	-0.73	313	0.36	313	0.44	312	0.26	313	0.41	313	0.58
67.00	67.00	0.4	39	0.52	-0.74	313	0.36	313	0.44	312	0.26	313	0.41	313	0.59
68.00	68.00	0.4	39	0.52	-0.75	313	0.36	313	0.44	312	0.26	313	0.41	313	0.60
69.00	69.00	0.4	39	0.53	-0.76	313	0.36	313	0.44	312	0.26	313	0.41	313	0.61
70.00	70.00	0.3	10	0.54	-0.77	313	0.36	313	0.44	312	0.26	313	0.41	313	0.62
71.00	71.00	0.3	10	0.54	-0.78	313	0.36	313	0.44	312	0.26	313	0.41	313	0.63
72.00	72.00	0.3	10	0.55	-0.79	313	0.36	313	0.44	312	0.26	313	0.41	313	0.64
73.00	73.00	0.6	40	0.56	-0.81	313	0.36	313	0.44	312	0.26	313	0.41	313	0.65
74.00	74.00	0.6	40	0.57	-0.82	313	0.36	313	0.44	312	0.26	313	0.41	313	0.66
75.00	75.00	0.6	40	0.58	-0.83	313	0.36	313	0.44	312	0.26	313	0.41	313	0.67
76.00	76.00	0.5	53	0.58	-0.84	313	0.36	313	0.44	312	0.26	313	0.41	313	0.68
77.00	77.00	0.5	53	0.59	-0.85	313	0.36	313	0.44	312	0.26	313	0.41	313	0.69
78.00	78.00	0.5	53	0.6	-0.86	313	0.36	313	0.44	312	0.26	313	0.41	313	0.70
79.00	79.00	0.5	35	0.61	-0.87	313	0.36	313	0.44	312	0.26	313	0.41	313	0.71
80.00	80.00	0.5	35	0.62	-0.88	313	0.36	313	0.44	312	0.26	313	0.41	313	0.72
81.00	81.00	0.5	35	0.62	-0.89	313	0.36	313	0.44	312	0.26	313	0.41	313	0.73
82.00	82.00	0.5	35	0.63	-0.9	313	0.36	313	0.44	312	0.26	313	0.41	313	0.74
83.00	83.00	0.5	35	0.64	-0.91	313	0.36	313	0.44	312	0.26	313	0.41	313	0.75
84.00	84.00	0.7	48	0.65	-0.93	314	0.36	314	0.44	313	0.26	314	0.41	314	0.76
85.00	85.00	0.7	48	0.66	-0.94	314	0.36	314	0.44	313	0.26	314	0.41	314	0.77
86.00	86.00	0.7	48	0.67	-0.95	314	0.36	314	0.44	313	0.26	314	0.41	314	0.78
87.00	87.00	0.7	48	0.68	-0.96	314	0.36	314	0.44	313	0.26	314	0.41	314	0.79
88.00	88.00	0.7	48	0.69	-0.97	314	0.36	314	0.44	313	0.26	314	0.41	314	0.80
89.00	89.00	0.7	48	0.7	-0.98	314	0.36	314	0.44	313	0.26	314	0.41	314	0.81
90.00	89.99	0.7	54	0.72	-0.99	314	0.36	314	0.44	313	0.26	314	0.41	314	0.82
91.00	89.99	0.7	54	0.73	-1.01	314	0.36	314	0.44	313	0.26	314	0.41	314	0.83
92.00	89.99	0.7	54	0.74	-1.02	314	0.36	314	0.44	313	0.26	314	0.41	314	0.84
93.00	89.99	0.7	54	0.75	-1.03	314	0.36	314	0.44	313	0.26	314	0.41	314	0.85
94.00	89.99	0.7	54	0.76	-1.04	314	0.36	314	0.44	313	0.26	314	0.41	314	0.86
95.00	89.99	0.7	54	0.77	-1.05	314	0.36	314	0.44	313	0.26	314	0.41	314	0.87
96.00	89.99	0.7	54	0.78	-1.06	314	0.36	314	0.44	313	0.26	314	0.41	314	0.88
97.00	89.99	0.7	54	0.79	-1.07	314	0.36	314	0.44	313	0.26	314	0.41	314	0.89
98.00	99.99	0.7	54	0.81	-1.08	314	0.36	314	0.44	313	0.26	314	0.41	314	0.90
99.00	99.99	0.7	54	0.82	-1.09	314	0.36	314	0.44	313	0.26	314	0.41	314	0.91
100.00	99.99	0.7	54	0.83	-1.1	314	0.36	314	0.44	313	0.26	314	0.41	314	0.92
101.00	100.99	0.7	54	0.83	-1.11	315	0.36	315	0.44	314	0.26	315	0.41	315	0.93
102.00	101.99	0.7	54	0.84	-1.12	315	0.36	315	0.44	314	0.26	315	0.41	315	0.94
103.00	102.99	0.7	54	0.85	-1.13	315	0.36	315	0.44	314	0.26	315	0.41	315	0.95
104.00	103.99	0.6	56	0.86	-1.14	315	0.36	315	0.44	314	0.26	315	0.41	315	0.96
105.00	104.99	0.6	56	0.87	-1.15	315	0.36	315	0.44	314	0.26	315	0.41	315	0.97
106.00	105.99	0.6	56	0.87	-1.16	315	0.36	315	0.44	314	0.26	315	0.41	315	0.98
107.00	106.99	0.5	57	0.88	-1.17	315	0.36	315	0.44	314	0.26	315	0.41	315	0.99
108.00	107.99	0.5	57	0.89	-1.18	315	0.36	315	0.44	314	0.26	315	0.41	315	1.00
109.00	108.99	0.6	72	0.74	-0.25	10	0.78	20	1.03	18	0.53	20	0.91	19	0.56
109.90	109.89	0.6	99	0.74	-0.27	20	0.79	21	1.04	18	0.54	20	0.91	19	0.56

BPD VERTICALITY ANALYSIS INTERPRETATION NOTES

1. ALL PLOTTED OUTPUT IS AUTOMATICALLY SCALED TO OBTAIN THE BEST VISUAL EFFECT WITHIN THE PHYSICAL SPACE AVAILABLE. THE MAXIMUM SCALES BEING 1000:1 (METRIC) AND 4000:1 (IMPERIAL), AND THE MINIMUM 1:1.

2. THE ANALYSIS IS DERIVED BY INTERPOLATING 100M, SAMPLED DATA DOWN THE BOREHOLE. THE LISTING SUPPLIED WILL CONTAIN A MAXIMUM OF 200 POINTS IN MULTIPLES OF 1, 2, 5, 10, 20, 50 OR 100 METRES/FEET DEPENDING ON THE TOTAL RANGE OF THE ANALYSIS. ADDITIONAL POINTS MAY BE INCLUDED TO ENSURE THE ENTIRE RANGE OF THE BOREHOLE AND THE FINAL BOREHOLE POSITION IS INCLUDED IN THE LISTING.

3. COMPUTED VERTICALITY MAY BE FINALLY DERIVED IN OPEN SECTIONS OF THE BOREHOLE AWAY FROM THE INFLUENCE OF THE CASING. ANOMALOUS READINGS MAY BE OBTAINED IN THE SECTION FROM THREE TIMES THE CASING DIAMETER ABOVE THE CASING SHOE. THE ANALYSIS WILL GENERALLY BEGIN AT THE END OF THE CASING AND ALL BOREHOLE POSITIONAL INFORMATION WILL RELATE TO THIS POINT.

4. UP TO TEN CROSS SECTIONS MAY BE REQUESTED FOR ANY BOREHOLE TO BE DISPLAYED AT ANY SCALE +THE DEFAULT SCALE IS THAT OF THE CROSS-SECTION OF THE ENTIRE HOLE.

5. BOREHOLE POSITIONAL ERROR IS DERIVED ASSUMING THE FOLLOWING PARAMETERS.

	TILT(DEGREES)	AZIMUTH(DEGREES)
TYPICAL ERROR	+/- 0.333	+/- 1
MAXIMUM ERROR	+/- 0.5	+/- 15

6. ERROR ANALYSIS MAY BE CALCULATED AND PLOTTED FROM THE DATA LISTING AS FOLLOWS:

A) PLOT THE FOUR COORDINATES FROM THE ERROR LISTING (BASED UPON ZERO AZIMUTH ERROR) ON A TARGET PLOT, ORIGIN AT THE START OF THE ANALYSIS.
B) DESCRIBE ARCS OF +/- 10 DEGREES AND +/- 15 DEGREES (CENTRE AT THE ORIGIN) THROUGH THE PLOTTED POINTS TO OBTAIN THE ERROR ZONE.
C) CONNECT THE RESPECTIVE ARCS TOGETHER WITH STRAIGHT LINES TO GIVE THE TYPICAL AND MAXIMUM BOREHOLE POSITIONAL ERROR.

7. GIVEN BELOW IS A FULL DESCRIPTION OF THE PARAMETERS DISPLAYED ON THE ENSUING LISTING:

LOG DEPTH	THE DEPTH RECORDED ON THE FIELD LOGS FOR THE BOREHOLE.
TRUE DEPTH	THE TRUE VERTICAL DEPTH CORRESPONDING TO THE ABOVE DEPTH, CORRECTED FROM THE START OF THE ANALYSIS.
HOLE TILT AND AZIMUTH	THE BOREHOLE TILT AND AZIMUTH.
AXIAL COORDINATES	THE COORDINATES NORTH AND EAST FROM THE TARGET ORIGIN.
POLAR COORDINATES	THE POLAR, OR RADIAL COORDINATES OF THE BOREHOLE.
ERROR COORDINATES	THE POLAR COORDINATES CORRESPONDING TO THE TYPICAL AND MAXIMUM TILT ERROR.

N.B. THE REFERENCE POINT FOR ALL BEARING ANGLES ON THIS LISTING IS GIVEN AT THE TOP OF EACH SHEET.

ALL INTERPRETATIONS ARE OPINIONS BASED ON INFERENCES FROM ELECTRICAL OR OTHER MEASUREMENTS AND WE CANNOT, AND DO NOT, GUARANTEE THE ACCURACY OR CORRECTNESS OF ANY INTERPRETATIONS AND WE SHALL NOT, EXCEPT IN THE CASE OF GROSS OR WILFUL NEGLIGENCE ON OUR PART, BE LIABLE OR RESPONSIBLE FOR ANY LOSS, COSTS, DAMAGES OR EXPENSES INCURRED OR SUSTAINED BY ANYONE RESULTING FROM ANY INTERPRETATION MADE BY ANY OF OUR OFFICERS, AGENTS OR EMPLOYEES. THESE INTERPRETATIONS ARE ALSO SUBJECT TO OUR GENERAL TERMS AND CONDITIONS AS SET OUT IN OUR CURRENT PRICE SCHEDULE.

T93R-14 VERTICALITY DATA LISTING DATE PROCESSED: 11-SEP-1993

ALL CO-ORDINATES WITH RESPECT TO TRUE NORTH DATE LOGGED: 10-SEP-1993

DEPTHS		BOREHOLE	AXIAL CO-ORDS		POLAR		ERR ANALYSIS CO-ORDS		ERROR ANALYSIS	
LOG	TRUE	TILT	AZI	NORTH	EAST	RHO	RADIUS	RHO	RADIUS	RHO	RADIUS
6.00	6.00	0.6	50	0.00	0.00	41	0.01	41	0.01	41	0.00
7.00	7.00	0.7	347	0.01	0.00	13	0.01	13	0.02	6	0.01
8.00	8.00	0.7	347	0.01	0.00	0	0.02	0	0.04	0.01	0.01
9.00	9.00	0.6	353	0.02	-0.01	341	0.03	342	0.04	0.01	0.01
10.00	10.00	0.4	353	0.01	-0.02	313	0.03	313	0.04	0.02	0.02
11.00	11.00	0.4	353	0.01	-0.02	313	0.03	313	0.04	0.02	0.02
12.00	12.00	0.4	294	0.01	-0.03	313	0.03	313	0.04	0.02	0.02
13.00	13.00	0.4	294	0.01	-0.03	313	0.03	313	0.04	0.02	0.02
14.00	14.00	0.4	294	0.01	-0.03	313	0.03	313	0.04	0.02	0.02
15.00	15.00	0.4	294	0.01	-0.03	313	0.03	313	0.04	0.02	0.02
16.00	16.00	0.4	294	0.01	-0.03	313	0.03	313	0.04	0.02	0.02
17.00	17.00	0.8	273	0.01	-0.05	275	0.07	275	0.04	0.04	0.03
18.00	18.00	0.7	284	0.01	-0.06	275	0.09	275	0.04	0.05	0.04
19.00	19.00	0.7	284	0.01	-0.07	275	0.10	272	0.04	0.07	0.05
20.00	20.00	0.8	258	0.00	-0.09	273	0.09	275	0.12	271	0.05	273	0.10	272	0.06
21.00	21.00	0.8	258	0.00	-0.10	273	0.09	275	0.13	271	0.05	273	0.10	272	0.07
22.00	22.00	0.8	291	0.01	-0.11	279	0.12	277	0.14	270	0.06	279	0.12	276	0.10
23.00	23.00	0.7	306	0.02	-0.12	279	0.12	279	0.16	278	0.09	279	0.14	278	0.11
24.00	24.00	0.7	306	0.02	-0.13	279	0.12	279	0.17	278	0.09	279	0.14	278	0.12
25.00	25.00	0.6	312	0.04	-0.14	286	0.16	286	0.20	285	0.12	286	0.18	286	0.13
26.00	26.00	0.7	312	0.04	-0.16	286	0.16	286	0.21	285	0.12	286	0.18	286	0.14
27.00	27.00	0.4	267	0.03	-0.17	286	0.12	286	0.21	285	0.12	286	0.18	286	0.15
28.00	28.00	0.4	267	0.03	-0.18	286	0.12	286	0.21	285	0.12	286	0.18	286	0.16
29.00	29.00	0.8	304	0.07	-0.19	291	0.21	291	0.26	290	0.16	291	0.23	291	0.17
30.00	30.00	0.7	312	0.08	-0.21	294	0.23	294	0.28	293	0.18	294	0.25	294	0.19
31.00	31.00	0.8	318	0.09	-0.23	294	0.23	294	0.31	293	0.18	294	0.25	294	0.21
32.00	32.00	0.8	318	0.1	-0.24	294	0.23	294	0.31	293	0.18	294	0.25	294	0.22
33.00	33.00	0.8	321	0.11	-0.26	294	0.23	294	0.31	293	0.18	294	0.25	294	0.23
34.00	34.00	0.7	330	0.13	-0.28	296	0.27	296	0.34	295	0.20	296	0.28	296	0.24
35.00	35.00	0.7	330	0.14	-0.29	296	0.27	296	0.34	295	0.20	296	0.28	296	0.25
36.00	36.00	0.7	330	0.15	-0.31	296	0.27	296	0.34	295	0.20	296	0.28	296	0.26
37.00	37.00	1.0	323	0.16	-0.33	302	0.31	302	0.39	302	0.23	302	0.33	302	0.27
38.00	38.00	0.8	345	0.2	-0.35	306	0.33	306	0.43	306	0.25	306	0.36	306	0.29
39.00	39.00	0.8	345	0.21	-0.37	306	0.33	306	0.43	306	0.25	306	0.36	306	0.30
40.00	40.00	0.4	345	0.21	-0.37	306	0.33	306	0.43	306	0.25	306	0.36	306	0.30
41.00	41.00	0.4	345	0.22	-0.38	306	0.33	306	0.43	306	0.25	306	0.36	306	0.31
42.00	42.00	0.4	345	0.22	-0.39	306	0.33	306	0.43	306	0.25	306	0.36	306	0.31
43.00	43.00	0.4	34	0.23	-0.41	310	0.36	311	0.44	309	0.26	310	0.40	310	0.32
44.00	44.00	0.4	41	0.24	-0.42	312	0.36	312	0.44	311	0.26	312	0.40	312	0.33
45.00	45.00	0.4	41	0.25	-0.43	312	0.36	312	0.44	311	0.26	312	0.40	312	0.34
46.00	46.00	0.3	38	0.26	-0.44	312	0.36	312	0.44	311	0.26	312	0.40	312	0.35
47.00	47.00	0.3	38	0.27	-0.45	312	0.36	312	0.44	311	0.26	312	0.40	312	0.35
48.00	48.00	0.4	31	0.28	-0.46	312	0.36	312	0.44	311	0.26	312	0.40	312	0.36
49.00	49.00	0.4	31	0.29	-0.47	312	0.36	312	0.44	311	0.26	312	0.40	312	0.37
50.00	50.00	0.4	31	0.29	-0.48	312	0.36	312	0.44	311	0.26	312	0.40	312	0.38
51.00	51.00	0.7	31	0.31	-0.49	312	0.36	312	0.44	311	0.26	312	0.40	312	0.39
52.00	52.00	0.7	30	0.32	-0.51	312	0.36	312	0.44	311	0.26	312	0.40	312	0.40
53.00	53.00	0.7	30	0.33	-0.52	312	0.36	312	0.44	311	0.26	312	0.40	312	0.41
54.00	54.00	0.7	30	0.34	-0.53	312	0.36	312	0.44	311	0.26	312	0.40	312	0.42
55.00	55.00	0.7	30	0.35	-0.54	312	0.36	312	0.44	311	0.26	312	0.40	312	0.43
56.00	56.00	0.7	30	0.36	-0.55	312	0.36	312	0.44	311	0.26	312	0.40	312	0.44
57.00	57.00	0.6	32



RUN NUMBER	BIT SIZE	BOREHOLE RECORD FROM	TO	CASING RECORD SIZE	WEIGHT	FROM	TO
TWO	150MM	0.-1M	TD	178MM	N/A	SURFACE	0.-1M

EQUIPMENT	RUN 1	RUN 2	RUN 3	RUN 4
EQUIPMENT	2D1-V333			

REMARKS

DIPMETER ANALYSIS

SYSTEM CONFIGURATION DATES: LOGGED: 8-MAR-1993 PROCESSED: 8-MAR-1993 PLOTTED:

ALL INTERPRETATIONS ARE OPINIONS BASED ON INFERENCES FROM ELECTRICAL OR OTHER MEASUREMENTS AND WE CANNOT, AND DO NOT, GUARANTEE THE ACCURACY OR CORRECTNESS OF ANY INTERPRETATIONS, AND WE SHALL NOT, EXCEPT IN THE CASE OF GROSS OR WILLFUL NEGLIGENCE ON OUR PART, BE LIABLE OR RESPONSIBLE FOR ANY LOSS, COSTS, DAMAGES OR EXPENSES INCURRED OR SUSTAINED BY ANYONE RESULTING FROM ANY INTERPRETATION MADE BY ANY OF OUR OFFICERS, AGENTS OR EMPLOYEES. THESE INTERPRETATIONS ARE ALSO SUBJECT TO OUR STANDARD TERMS AS SET FORTH IN OUR PRICE SCHEDULE.

MAIN LOG

DEPTH BASED DATA = MAXIMUM SAMPLING INCREMENT 100K RECORDED ON 10-SEP-1993 AT 13:25
FILENAME: DIPSUM.036 RUN 333 MAIN LOG PLOTTED ON 11-SEP-1993 AT 20:38

GAMMA RAY API 0 75 150 150 225 300

CALIPER 1 (IN) 0 150 300

BIT SIZE (IN) 0 150 300

DEPTH IN METERS

PAD 3 CORRELATION 5000 3000 1000

PAD 2 CORRELATION 5000 2500 0

PAD 1 CORRELATION 4000 1000 -1000

FORMATION DIP 60/S TADPOLES 1-30 YELLOW 1-30

TADPOLE SCALE 100:1

DEPTH BASED DATA = MAXIMUM SAMPLING INCREMENT 100K RECORDED ON 10-SEP-1993 AT 13:25
FILENAME: DIPSUM.036 RUN 333 MAIN LOG PLOTTED ON 11-SEP-1993 AT 20:38

MAIN LOG

LOGGING/CALIBRATION CONSTANTS

CONSTANTS LAST EDITED: 10-SEP-1993 AT 13:25 DATA LAST REPROCESSED: 11-SEP-1993 AT 20:02

LOGGING CONSTANTS & GAMMA CALIBRATION

CORRELATION DEPTH (M.)	.25	CORRELATION INTERVAL (M.)	.50
BIT SIZE #1 (MM)	178.00	BIT DEPTH #1 (M.)	.00
BIT SIZE #2	150.00	BIT DEPTH #2	6.10
BIT SIZE #3	.00	BIT DEPTH #3	104.70
BIT SIZE #4	.00	BIT DEPTH #4	0.00
BIT SIZE #5	.00	BIT DEPTH #5	0.00
GAMMA RAY CALIBRATION (API)	910.00	GAMMA COUNTS	313.00
UNUSED	XXXXXXXX	SENSOR AXIAL (+DEGREES)	45.00
STRUCTURAL DIP AXIAL (+DEGREES)	.00	STRUCTURAL DIP AZI. (+DEGREES)	.00
DECLINATION (+DEGREES)	24.00	TOOL FACE (+DEGREES)	.00
COMPOSITE	YES	CALIPER UNITS	MM
DEPTH UNITS	METRIC	CALIPER USED IN CALCULATIONS	YES

LEVEL CELL CALIBRATION

TILT(DEGREES)	LC1(COUNTS)	LC2(COUNTS)
+10.00	134.00	142.00
+8.00	134.00	142.00
+6.00	189.00	196.00
+4.00	175.00	183.00
+2.00	196.00	202.00
.00	241.00	248.00
-2.00	243.00	249.00
-4.00	254.00	258.00
-6.00	265.00	277.00
-8.00	305.00	309.00
-10.00	305.00	307.00
.00	.00	.00
.00	.00	.00
.00	.00	.00
.00	.00	.00
.00	.00	.00
.00	.00	.00
.00	.00	.00
.00	.00	.00

CALIBRATION IDENTIFICATION: VERT # 333

MAGNETOMETER CALIBRATION

	MAG.X	MAG.Y	MAG.Z
MAX.	209.00	213.00	195.00
MIN.	150.00	146.00	161.00

CALIBRATION IDENTIFICATION: VERT # 333

CALIPER CAL. & PAD OFFSETS

CALIBRATION(MM)	COUNTS	PAD 2 OFFSET(MM)	PAD 3 OFFSET(MM)
76.20	133.00	.00	.00
101.60	155.00	.00	.00
127.00	179.00	.00	.00
152.40	203.00	.00	.00
203.20	255.00	.00	.00
254.00	307.00	.00	.00

CALIBRATION IDENTIFICATION: 221

COMPANY	MANALTA
WELL	T93R-14
FIELD	SITE 106
PROVINCE/COUNTY	BRITISH COLUMBIA
COUNTRY/STATE	CANADA

```
*Version Information          DIGMEETSMITH PLOT DATA LISTING
VERS.        1.20-            CAD-LOG DATI Standard Version 1.20
PROT.        NO-              Low Line per Depth Mtrs
#
*Well Information Block
MNEM.SERV    Data Type        Description
-----------  ---------------  -----------
STRT.M       109.00-
STOP.M       5.00-
STEP.M       0.00-
NULL.        -999.25-
COMP.        COMPANY:  MANNIN
WELL.        WELL:     TEEN-14
FLD.         FIELD:    WILDCAT
LOC.         LOCATION: TEEPEE
PROV.        PROVINCE: BRITISH COLUMBIA
SRVC.        SERVICE COMPANY:  GPA Mineral Services
DATE.        DATE:     10-DEC-1992
UNIT.        UNIT:     ENGLISH UNIS.
#
*Curve Information Block
MNEM.SERV    Curve Description
-----------  -----------------
DEPT.M       -  DEPTH MEASURED TO NEAREST CENTIMETER WITH MULTIPLE
CHIN.M       -  CHIN-PLOT
TIED.M       -  NONDESCRIPT TIED
AZIM.degm    -  NONDESCRIPT AZIMUTH
DIPA.degm    -  DIPANGLE DIP
AZIF.degm    -  FORMATION AZIMUTH
CORR.        -  CORRELATION CONFIDENCE
STRI.degm    -  STRIKE FROM NORTHERN 1
STRI.degm    -  STRIKE FROM NORTHERN 2
#
*Parameter Information
MNEM.SERV    Value            Description
-----------  ---------------  -----------
DEPL.deg     26.50-           MAGNETIC DECLINATION (EAST OF NORTH)
CORR.m       0.00-            CORRELATION STEP
CORC.m       0.50-            CORRELATION INTERVAL
SEAR.deg     45.00-           SEARCH ANGLE
SEAR.m       0.50-            SEARCH RADIUS
UNIT.deg     0.00-            STRUCTURAL ANGLE
#
*Other Information
Plot Identification          MAIN LOG

DIGMEETSMITH CLUSTERED

Run number    THREE          Log Ind chip    Line            Log Lead chip  No
Drilled TD    109.7m         Logged TD       Line            Water Level
Date Drilled  DECEMBER 92TH1 Elevation        N/A             Elevation Datum  KB
Drill mud from Gel           Log mud from Gel Mud             Other mud
Viscosities   49 S           Bit             N/A             Hl.             N/A
Casing Driller 0.0m          Casing Logger 0.0m              Casing size     178mm
Casing Weight N/A            Drive           N/A             Top             0.0m
Bit size      178mm          From            0.0m            To              TD
Rig-in time   RIG/MENS       Sample source                   Field time      N/A
Density       1.25           Viscosity       N/A             pH              N/A
Fluid loss    N/A            Rm @ Meas Temp  N/A             Rmf @ Meas Temp N/A
RM @ BHT      N/A            Rm @ Source     MEAS            MUD source      MANNING
Rmf rm temp   N/A            Time Mud Circ                   Max Rec Temp
Equipment no. 9102           Base            NOR             Equip. name     DIPTEST
Recorded by   S.SMITHSMITH   Witnessed by    S.SMITHSMITH    Run Number      1
Last Title    WATER LEVEL    Last Line       DEN             Format no.
```

DIPS COMPUTER ANALYSIS INTERPRETATION NOTES

1. All plots are correct to the resolution of the plotter used, i.e. the smallest unit of an inch. However resolution was very low so the true precision of each dip is correct within 0.5m, the actual data being dimensionless except with its plotted background.

2. Each computer dip plotted could have between every major division and are delimited by two bold arrows. For certain regular zones it may be desirable to plot these less frequently, this option is available on request.

3. The grid over which the computed dip is displayed is locally linear. This may or may not be linear between 0 and 10 degrees, 10 and 20, 20 and 30 etc.

4. The correlation value will vary depending on the interval size selected, theoretically the larger the correlation interval, the lower the noise becomes. For this reason a direct comparison of this value between different interval sizes is meaningless, quality control being exercised with an appreciation of this effect.

5. Strike data may be shown relative to any two vertical planes and is the angle from the horizontal of the intersection of the resolved plane and the vertical plane.

6. The angle of declination is taken to be the angle between Magnetic North and reference North (True, Grid or Magnetic) measured in an anti-clockwise direction.

7. For customised control of computed dipmeter analysis the following parameters must be specified.

- correlation step and interval
- magnetic declination
- search angle(s)
- depth ranges
- raster scale(s)
- the frequency for zone diagrams
- the sections for stick plots
- (strike control is evaluated in accordance with the correlation interval used, alternatively all correlations may be displayed on request)

The following information is a listing of all the output from BOB's dipmeter analysis. Below is a full description of each data item.

DEPTH	the depth corresponding to the centre of the correlation interval.
CALIPER	the average borehole caliper recorded over the correlation interval.
HOLE DEPTH	the average borehole deviation from vertical over the correlation interval.
HOLE AZIMUTH	the average borehole azimuth over the correlation interval measured East of True North.
DIP ANGLE	the computed formation dip in degrees, from the horizontal plane.
DIP AZIMUTH	the formation azimuth in degrees East of True North.
CORRELATION	a measure of the reliability of the computed dip. This parameter is also used in the tadpole display to determine the quality of result.
SECTION	the formation dip across the specified sections.

Further representations over any step and interval size are available on any scale over any section of the log. Alternative methods of presentation, or analysis may be available on request.

```
Depth  Caliper  Borehole          Formation      Correlation  D
Feet Feet Feet Deviation  Tilt  Azimuth  Dip  Azimuth Coefficient  180.0
-----------------------------------------------------------------------
0.0  270.0- 90.0                                                  |
 0m   82m   27m                                                   |
-----------------------------------------------------------------------
100.00      100.0    0.7      83.0     8.4     40.0     0.52     |
 30m        30m      0m                                          |
-----------------------------------------------------------------------
100.50      100.5    0.7      79.5     10.8    92.4     0.84     |
 31m        31m      0m                                          |
-----------------------------------------------------------------------
101.00      101.0    0.6      81.0     12.0    94.7     0.90     |
 31m        31m      0m                                          |
-----------------------------------------------------------------------
101.50      101.5    0.7      71.0     21.6    258.1    0.89     |
 31m        31m      0m                                          |
-----------------------------------------------------------------------
102.00      102.0    0.7      67.1     9.3     249.5    0.72     |
 31m        31m      0m                                          |
-----------------------------------------------------------------------
102.50      102.5    0.8      61.6     7.7     243.1    0.53     |
 31m        31m      0m                                          |
-----------------------------------------------------------------------
103.00      103.0    0.8      69.6     7.9     268.2    0.55     |
 31m        31m      0m                                          |
-----------------------------------------------------------------------
103.50      103.5    0.7      47.6     36.9    245.7    0.58    -16
 31m        31m      0m                                          |
-----------------------------------------------------------------------
104.00      104.0    0.8      56.1     5.4     256.0    0.79     |
 31m        31m      0m                                          |
-----------------------------------------------------------------------
104.50      104.5    0.8      56.0     5.4     256.0    0.79     |
 31m        31m      0m                                          |
-----------------------------------------------------------------------
105.00      105.0    0.8      56.2     15.0    316.9    0.79    11
 31m        31m      0m                                          |
-----------------------------------------------------------------------
105.50      105.5    0.8      56.0     8.8     24.6     0.52     |
 31m        31m      0m                                          |
-----------------------------------------------------------------------
106.00      106.0    0.8      53.7     9.1     118.5    0.52    -4
 31m        31m      0m                                          |
-----------------------------------------------------------------------
106.50      106.5    0.7      56.8     12.5    14.5     0.72     |
 31m        31m      0m                                          |
-----------------------------------------------------------------------
107.00      107.0    0.7      61.2     7.0     15.4     0.70     |
 31m        31m      0m                                          |
-----------------------------------------------------------------------
107.50      107.5    0.8      56.5     3.8     255.5    0.79     |
 31m        31m      0m                                          |
-----------------------------------------------------------------------
108.00      108.0    0.8      54.6     41.0    37.8     0.58    -24
 31m        31m      0m                                          |
-----------------------------------------------------------------------
108.50      108.5    0.8      57.5     4.6     0.5      0.53     |
 31m        31m      0m                                          |
-----------------------------------------------------------------------
109.00      109.0    0.7      69.6     40.5    26.0     0.50     |
 31m        31m      0m                                          |
-----------------------------------------------------------------------
109.50      109.5    0.7      64.8     23.9    26.5     0.29    21
 31m        31m      0m                                          |
-----------------------------------------------------------------------
110.00      110.0    0.7      54.2     11.4    286.1    0.52     |
 31m        31m      0m                                          |
-----------------------------------------------------------------------
110.50      110.5    0.5      54.4     2.7     311.0    0.64     |
 31m        31m      0m                                          |
-----------------------------------------------------------------------
111.00      111.0    0.4      55.1     7.7     21.8     0.57     |
 31m        31m      0m                                          |
-----------------------------------------------------------------------
111.50      111.5    0.7      48.1     46.1    30.4     0.46    -24
 31m        31m      0m                                          |
-----------------------------------------------------------------------
112.00      112.0    0.7      49.0     39.0    30.4     0.70    -18
 31m        31m      0m                                          |
-----------------------------------------------------------------------
112.50      112.5    0.7      52.8     52.3    46.5     0.64     |
 31m        31m      0m                                          |
-----------------------------------------------------------------------
113.00      113.0    0.7      53.7     2.6     325.1    0.57     |
 31m        31m      0m                                          |
-----------------------------------------------------------------------
113.50      113.5    0.7      58.7     39.2    16.9     0.59     |
 31m        31m      0m                                          |
-----------------------------------------------------------------------
114.00      114.0    0.6      53.4     44.1    20.9     0.42    -19
 31m        31m      0m                                          |
-----------------------------------------------------------------------
114.50      114.5    0.6      51.4     19.2    6.0      0.42     |
 31m        31m      0m                                          |
-----------------------------------------------------------------------
115.00      115.0    0.6      58.7     39.2    16.9     0.59     |
 31m        31m      0m                                          |
-----------------------------------------------------------------------
115.50      115.5    0.6      53.4     44.1    20.9     0.42    -19
 31m        31m      0m                                          |
-----------------------------------------------------------------------
116.00      116.0    0.6      51.4     19.2    6.0      0.42     |
 31m        31m      0m                                          |
-----------------------------------------------------------------------
116.50      116.5    0.6      48.9     38.8    202.8    0.40    -26
 31m        31m      0m                                          |
-----------------------------------------------------------------------
117.00      117.0    0.7      45.0     17.7    214.5    0.52    -14
 31m        31m      0m                                          |
-----------------------------------------------------------------------
117.50      117.5    0.6      54.5     6.4     85.3     0.45     |
 31m        31m      0m                                          |
-----------------------------------------------------------------------
118.00      118.0    0.6      54.8     27.0    213.3    0.45     |
 31m        31m      0m                                          |
-----------------------------------------------------------------------
118.50      118.5    0.6      53.5     17.4    48.8     0.52     |
 31m        31m      0m                                          |
-----------------------------------------------------------------------
119.00      119.0    0.7      54.2     2.0     0.8      0.67     |
 31m        31m      0m                                          |
-----------------------------------------------------------------------
119.50      119.5    0.6      54.2     0.0     0.0     -1.00     |
 31m        31m      0m                                          |
-----------------------------------------------------------------------
120.00      120.0    0.6      46.7     19.4    306.2    0.64    -8
 31m        31m      0m                                          |
-----------------------------------------------------------------------
120.50      120.5    0.6      52.0     14.0    256.1    0.47     |
 31m        31m      0m                                          |
-----------------------------------------------------------------------
121.00      121.0    0.6      53.4     4.1     71.5     0.60     |
 31m        31m      0m                                          |
-----------------------------------------------------------------------
121.50      121.5    0.6      53.4     4.1     71.5     0.60     |
 31m        31m      0m                                          |
-----------------------------------------------------------------------
122.00      122.0    0.7      57.0     7.6     50.1     0.57     |
 31m        31m      0m                                          |
-----------------------------------------------------------------------
122.50      122.5    0.5      53.6     27.0    69.7     0.57     |
 31m        31m      0m                                          |
-----------------------------------------------------------------------
123.00      123.0    0.4      54.2     42.0    34.1     0.22    -9
 31m        31m      0m                                          |
-----------------------------------------------------------------------
123.50      123.5    0.5      42.0     48.0    26.6     0.22    -9
 31m        31m      0m                                          |
-----------------------------------------------------------------------
124.00      124.0    0.5      42.6     9.6     306.2    0.64     |
 31m        31m      0m                                          |
-----------------------------------------------------------------------
124.50      124.5    0.5      56.7     20.1    264.0    0.35    -2
 31m        31m      0m                                          |
-----------------------------------------------------------------------
125.00      125.0    0.5      50.8     5.5     25.4     0.75     |
 31m        31m      0m                                          |
-----------------------------------------------------------------------
125.50      125.5    0.5      51.0     5.5     25.4     0.75     |
 31m        31m      0m                                          |
-----------------------------------------------------------------------
126.00      126.0    0.6      41.8     11.8    14.2     0.44    11
 31m        31m      0m                                          |
-----------------------------------------------------------------------
126.50      126.5    0.6      45.1     30.4    272.2    0.41     |
 31m        31m      0m                                          |
-----------------------------------------------------------------------
127.00      127.0    0.6      55.4     5.5     267.8    0.64     |
 31m        31m      0m                                          |
-----------------------------------------------------------------------
127.50      127.5    0.7      51.0     3.2     307.2    0.57     |
 31m        31m      0m                                          |
-----------------------------------------------------------------------
128.00      128.0    0.8      51.6     20.5    32.5     0.81    10
 31m        31m      0m                                          |
-----------------------------------------------------------------------
128.50      128.5    0.7      51.0     0.0     0.0     -1.00     |
 31m        31m      0m                                          |
-----------------------------------------------------------------------
129.00      129.0    0.7      53.2     5.0     0.0     -1.00     |
 31m        31m      0m                                          |
-----------------------------------------------------------------------
129.50      129.5    0.8      59.7     47.2    188.0    0.74    -24
 31m        31m      0m                                          |
-----------------------------------------------------------------------
130.00      130.0    0.8      50.8     47.2    248.3    0.38    -46
 31m        31m      0m                                          |
-----------------------------------------------------------------------
130.50      130.5    0.8      53.4     34.3    180.9    0.56    -20
 31m        31m      0m                                          |
-----------------------------------------------------------------------
131.00      131.0    0.8      54.7     22.5    180.9    0.56    -20
 31m        31m      0m                                          |
-----------------------------------------------------------------------
131.50      131.5    0.8      53.1     48.7    104.8    0.71    -16
 31m        31m      0m                                          |
-----------------------------------------------------------------------
132.00      132.0    0.8      54.7     27.8    51.1     0.56    14
 31m        31m      0m                                          |
-----------------------------------------------------------------------
132.50      132.5    1.2      55.4     48.8    228.0    0.64    -26
 31m        31m      0m                                          |
-----------------------------------------------------------------------
133.00      133.0    0.8      54.8     48.8    228.0    0.64    -26
 31m        31m      0m                                          |
-----------------------------------------------------------------------
133.50      133.5    0.8      55.6     41.5    285.0    0.22    12
 31m        31m      0m                                          |
-----------------------------------------------------------------------
134.00      134.0    0.8      54.7     55.2    80.1     0.52    13
 31m        31m      0m                                          |
-----------------------------------------------------------------------
134.50      134.5    0.5      52.5     2.4     158.5    0.50    -2
 31m        31m      0m                                          |
-----------------------------------------------------------------------
135.00      135.0    0.5      53.4     2.4     158.5    0.50    -2
 31m        31m      0m                                          |
-----------------------------------------------------------------------
135.50      135.5    0.4      47.3     37.0    309.3    0.52    29
 31m        31m      0m                                          |
-----------------------------------------------------------------------
136.00      136.0    0.4      45.8     45.5    234.1    0.40    -20
 31m        31m      0m                                          |
-----------------------------------------------------------------------
136.50      136.5    0.4      49.2     38.8    234.1    0.40    -20
 31m        31m      0m                                          |
-----------------------------------------------------------------------
137.00      137.0    0.4      47.0     42.8    315.0    0.27    33
 31m        31m      0m                                          |
-----------------------------------------------------------------------
137.50      137.5    0.2      57.3     39.1    151.0    0.38    -38
 31m        31m      0m                                          |
-----------------------------------------------------------------------
138.00      138.0    0.2      45.8     0.0     0.0     -1.00     |
 31m        31m      0m                                          |
-----------------------------------------------------------------------
138.50      138.5    0.4      49.2     34.0    40.6     0.37    27
 31m        31m      0m                                          |
-----------------------------------------------------------------------
139.00      139.0    0.4      39.4     48.0    58.2     0.30    50
 31m        31m      0m                                          |
-----------------------------------------------------------------------
139.50      139.5    0.4      36.0     31.5    185.0    0.49    -50
 31m        31m      0m                                          |
-----------------------------------------------------------------------
140.00      140.0    0.4      49.2     34.0    40.6     0.37    27
 31m        31m      0m                                          |
-----------------------------------------------------------------------
140.50      140.5    0.4      44.1     8.8     280.4    0.53     |
 31m        31m      0m                                          |
-----------------------------------------------------------------------
141.00      141.0    0.4      49.0     7.3     218.3    0.59    -5
 31m        31m      0m                                          |
-----------------------------------------------------------------------
141.50      141.5    0.3      25.5     41.0    13.8     0.32    40
 31m        31m      0m                                          |
-----------------------------------------------------------------------
142.00      142.0    0.3      57.6     39.5    289.2    0.22    -38
 31m        31m      0m                                          |
-----------------------------------------------------------------------
142.50      142.5    0.3      51.6     44.1    137.7    0.23    -35
 31m        31m      0m                                          |
-----------------------------------------------------------------------
143.00      143.0    0.3      32.5     40.5    337.2    0.38    38
 31m        31m      0m                                          |
-----------------------------------------------------------------------
143.50      143.5    0.3      41.3     45.5    44.7     0.27    33
 31m        31m      0m                                          |
-----------------------------------------------------------------------
144.00      144.0    0.3      43.0     45.5    44.7     0.27    33
 31m        31m      0m                                          |
-----------------------------------------------------------------------
144.50      144.5    0.3      40.0     49.1    309.2    0.31    28
 31m        31m      0m                                          |
-----------------------------------------------------------------------
145.00      145.0    0.4      42.9     25.2    260.8    0.52    -4
 31m        31m      0m                                          |
-----------------------------------------------------------------------
145.50      145.5    0.4      45.7     40.0    260.8    0.52    -4
 31m        31m      0m                                          |
-----------------------------------------------------------------------
146.00      146.0    0.4      27.4     48.0    80.1     0.45     11
 31m        31m      0m                                          |
-----------------------------------------------------------------------
146.50      146.5    0.4      39.7     44.0    26.5     0.21     41
 31m        31m      0m                                          |
-----------------------------------------------------------------------
147.00      147.0    0.4      34.5     0.0     0.0     -1.00     |
 31m        31m      0m                                          |
-----------------------------------------------------------------------
147.50      147.5    0.4      31.1     41.5    0.0     -1.00     |
 31m        31m      0m                                          |
-----------------------------------------------------------------------
148.00      148.0    0.4      43.2     38.1    288.6    0.35    -2
 31m        31m      0m                                          |
-----------------------------------------------------------------------
148.50      148.5    0.4      41.7     5.5     288.2    0.27     1
 31m        31m      0m                                          |
-----------------------------------------------------------------------
149.00      149.0    0.4      38.2     47.4    90.0     0.23     40
 31m        31m      0m                                          |
-----------------------------------------------------------------------
149.50      149.5    0.4      40.2     34.0    40.6     0.37     27
 31m        31m      0m                                          |
-----------------------------------------------------------------------
150.00      150.0    0.4      39.4     48.0    58.2     0.30     50
 31m        31m      0m                                          |
-----------------------------------------------------------------------
150.50      150.5    0.4      39.5     49.1    219.4    0.47    -53
 31m        31m      0m                                          |
-----------------------------------------------------------------------
151.00      151.0    0.4      38.3     0.0     0.0     -1.00     |
 31m        31m      0m                                          |
-----------------------------------------------------------------------
151.50      151.5    0.4      38.3     0.0     0.0     -1.00     |
 31m        31m      0m                                          |
-----------------------------------------------------------------------
152.00      152.0    0.4      39.4     31.0    227.6    0.51    -22
 31m        31m      0m                                          |
-----------------------------------------------------------------------
152.50      152.5    0.4      30.8     45.5    342.8    0.40     51
 31m        31m      0m                                          |
-----------------------------------------------------------------------
153.00      153.0    0.4      26.0     45.0    85.0     0.30     50
 31m        31m      0m                                          |
-----------------------------------------------------------------------
153.50      153.5    0.4      28.8     48.7    332.0    0.40     39
 31m        31m      0m                                          |
-----------------------------------------------------------------------
154.00      154.0    0.5      34.7     54.2    51.0     0.53     40
 31m        31m      0m                                          |
-----------------------------------------------------------------------
154.50      154.5    0.5      30.8     45.5    209.0    0.40     51
 31m        31m      0m                                          |
-----------------------------------------------------------------------
155.00      155.0    0.4      38.3     49.5    209.0    0.40     51
 31m        31m      0m                                          |
-----------------------------------------------------------------------
155.50      155.5    0.4      31.1     45.5    68.0     0.25     22
 31m        31m      0m                                          |
-----------------------------------------------------------------------
156.00      156.0    0.4      38.3     44.5    251.7    0.27    -31
 31m        31m      0m                                          |
-----------------------------------------------------------------------
156.50      156.5    0.4      38.3     38.5    324.6    0.35     39
 31m        31m      0m                                          |
-----------------------------------------------------------------------
157.00      157.0    0.4      34.2     49.5    126.7    0.41    -19
 31m        31m      0m                                          |
-----------------------------------------------------------------------
157.50      157.5    0.5      20.8     38.1    298.5    0.26    -9
 31m        31m      0m                                          |
-----------------------------------------------------------------------
158.00      158.0    0.5      28.5     20.7    352.4    0.47     58
 31m        31m      0m                                          |
-----------------------------------------------------------------------
158.50      158.5    0.5      28.5     44.3    19.5     0.26     |
 31m        31m      0m                                          |
-----------------------------------------------------------------------
159.00      159.0    0.5      32.0     34.2    19.5     0.26     |
 31m        31m      0m                                          |
-----------------------------------------------------------------------
159.50      159.5    0.5      28.8     45.0    20.6     0.47     |
 31m        31m      0m                                          |
-----------------------------------------------------------------------
160.00      160.0    0.5      26.8     42.0    282.8    0.13     19
 31m        31m      0m                                          |
-----------------------------------------------------------------------
160.50      160.5    0.5      30.2     0.0     27.6     0.45     |
 31m        31m      0m                                          |
-----------------------------------------------------------------------
161.00      161.0    0.5      15.5     0.0     0.0     -1.00     |
 31m        31m      0m                                          |
-----------------------------------------------------------------------
161.50      161.5    0.5      2.8      49.5    42.8     0.68     52
 31m        31m      0m                                          |
-----------------------------------------------------------------------
162.00      162.0    0.5      345.7    38.4    349.5    0.32     58
 31m        31m      0m                                          |
-----------------------------------------------------------------------
162.50      162.5    0.5      347.5    0.0     0.0     -1.00     |
 31m        31m      0m                                          |
-----------------------------------------------------------------------
163.00      163.0    0.5      346.8    28.8    138.3    0.37     |
 31m        31m      0m                                          |
-----------------------------------------------------------------------
```

LOCATION TELKWA
CO. BRITISH COLUMBIA
FIELD SITE # 112
WELL T93R-06
COMPANY MANALTA

LONG SPACED DENSITY
GAMMA RAY
CALIPER

COMPANY MANALTA
WELL T93R-06
FIELD SITE # 112
PROVINCE/COUNTY BRITISH COLUMBIA
COUNTRY/STATE CANADA

LOCATION
SEC
TWP
RGE

OTHER SERVICES

PERMANENT DATUM
LOG MEASURED FROM
DRILLING MEASURED FROM

ELEVATION
K.B.
D.F.
G.L.

DATE
RUN NUMBER
DEPTH DRILLER
DEPTH LOGGER
BTM LOG INTERVAL
TOP LOG INTERVAL
CASING DRILLER
CASING LOGGER
BIT SIZE
TYPE FLUID IN HOLE
DENSITY
VISCOSITY
PH
FLUID LOSS
SOURCE OF SAMPLE
RM @ MEAS TEMP
RMF @ MEAS TEMP
RMC @ MEAS TEMP
SOURCE RMF RMC
RM @ BHT
TIME CIRC
TIME LOGGER ON BTM
MAX REC TEMP
EQUIP LOCATION
RECORDED BY
WITNESSED BY

| | | |

| | | |



RUN	BOREHOLE RECORD			CASING RECORD			
NUMBER	BIT	FROM	TO	SIZE	WEIGHT	FROM	TO
THREE	150MM	2.1M	TD	177MM	N/A	SURFACE	2.1M

EQUIPMENT	RUN 1	RUN 2	RUN 3	RUN 4
GCS	119			

REMARKS

SHORT SPACED DENSITY GAMMA RAY CALIPER 20:1 DETAIL LOG

SYSTEM CONFIGURATION DATA(1.LOGGED) 8-MAR-1993 PROCESSED 8-MAR-1993 PLOTTED

ALL INTERPRETATIONS ARE OPINIONS BASED ON INFERENCES FROM ELECTRICAL OR OTHER MEASUREMENTS AND WE CANNOT, AND DO NOT, GUARANTEE THE ACCURACY OR CORRECTNESS OF ANY INTERPRETATIONS, AND WE SHALL NOT, EXCEPT IN THE CASE OF GROSS OR WILLFUL NEGLIGENCE ON OUR PART, BE LIABLE OR RESPONSIBLE FOR ANY LOSS, COSTS, DAMAGES OR EXPENSES INCURRED OR SUSTAINED BY ANYONE RESULTING FROM ANY INTERPRETATION MADE BY ANY OF OUR OFFICERS, AGENTS OR EMPLOYEES. THESE INTERPRETATIONS ARE ALSO SUBJECT TO OUR GENERAL TERMS AND CONDITIONS AS SET FORTH IN OUR CURRENT PRICE SCHEDULE.

DETAIL SECTION

DEPTH BASED DATA = MACHINE SAMPLING INCREMENT 10M. RECORDED ON 4-SEP-1993 AT 10:24

FILENAME: DSSHORA.CIB RUN 33: DETAIL SECTION PLOTTED ON 24-SEP-1993 AT 21:37

BIT SIZE MILLIMETRES 0 300

CALIPER FROM DENSITY: MILLIMETRES 0 300

TENSION GRAMS 0 50 KG

GAMMA FROM DENSITY TOOL API UNITS 0 150 150 225 300

BULK DENSITY GM/CC 2 3

BED RESOLUTION DENSITY: 25000 23000 21000 19000 17000 15000

DEPTH METRES

BIT SIZE MILLIMETRES 0 300

CALIPER FROM DENSITY: MILLIMETRES 0 300

TENSION GRAMS 0 50 KG

GAMMA FROM DENSITY TOOL API UNITS 0 150 150 225 300

BULK DENSITY GM/CC 2 3

BED RESOLUTION DENSITY: 25000 23000 21000 19000 14950

DEPTH BASED DATA = MACHINE SAMPLING INCREMENT 10M. RECORDED ON 4-SEP-1993 AT 10:24

FILENAME: DSSHORA.CIB RUN 33: DETAIL SECTION PLOTTED ON 24-SEP-1993 AT 21:37

DETAIL SECTION

LOGGING/CALIBRATION CONSTANTS

CONSTANTS LAST EDITED: 04-SEP-1993 AT 17:09 DATA LAST REPROCESSED: 4-SEP-1993 AT 21:30

LOGGING CONSTANTS

BOREHOLE TYPE (0800-DOR-0001)	000	SONDE MODE (WET/DRY/STD)	STD
MUD WEIGHT	1.01	STOP CONFIDENCE	0.00
ANNULAR VOLUME DIAMETER	127.00	WATER LEVEL	0.00
CALIPER ARM LENGTH (CM)	29.40	MATRIX DENSITY	2.71
CALIPER UNITS(INS./MM)	MILLIMETRE	DENSITY OF MUD FILTRATE	1.00
DENSITY TYPE	BOLAM	DENSITY POINT ONE	1.70
DENSITY POINT TWO	2.00	DENSITY POINT THR	2.30
DENSITY BOLAM	1.40	BHD BOLAM	-.45
BIT DEPTH & WATER LEVEL (FT/M)	METRES	CALIPER SOURCE FOR PROCESSING	CAL
BIT SIZE 1	178.00	BIT DEPTH 1	0.00
BIT SIZE 2	.00	BIT DEPTH 2	50.80
BIT SIZE 3	.00	BIT DEPTH 3	93.80
BIT SIZE 4	.00	BIT DEPTH 4	.00
BIT SIZE 5	.00	BIT DEPTH 5	.00

CALIBRATION CONSTANTS

GAMMA CALIBRATION VALUE 1	510.00	GAMMA COUNT RATE 1	311.55
BHD CALIBRATION VALUE 1	25000.00	BHD COUNT RATE 1	2888.75
BHD CALIBRATION VALUE 2	.00	BHD COUNT RATE 2	.00
LSD CALIBRATION VALUE 12	19356.00	LSD COUNT RATE	1344.00
CALIPER RING SIZE 1	76.00	CALIPER COUNT FOR RING 1	549.00
CALIPER RING SIZE 2	127.00	CALIPER COUNT FOR RING 2	585.00
CALIPER RING SIZE 3	127.00	CALIPER COUNT FOR RING 3	645.00
CALIPER RING SIZE 4	152.40	CALIPER COUNT FOR RING 4	696.00
CALIPER RING SIZE 5	203.20	CALIPER COUNT FOR RING 5	810.00
CALIPER RING SIZE 6	254.00	CALIPER COUNT FOR RING 6	915.00
DRY HOLE CORRECTION 11	1.00	DRY HOLE CORRECTION W2	1.00
DRY HOLE CORRECTION 12	1.00	DRY HOLE CORRECTION W2	1.00

COMPANY	MANALTA
WELL	T93R-06
FIELD	SITE # 112
PROVINCE/COUNTY	BRITISH COLUMBIA
COUNTRY/STATE	CANADA

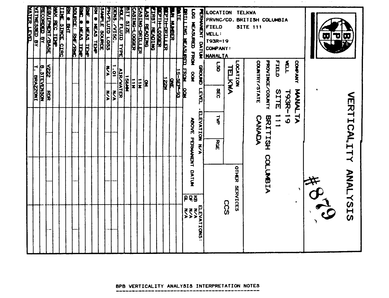
VERTICAL ANALYSIS
#879
DIRECTIONAL SURVEY
RECORD OF SURVEY
(RADIUS OF CURVATURE METHOD)
SURVEY CALCULATED AND PRINTED BY
SPERRY-SUN WELL SURVEYING COMPANY
DIVISION OF
SPERRY-SUN, INC.
LOCATION TELKWA
PROVINCE/CO. BRITISH COLUMBIA
FIELD SITE 111
WELL T93R-19
COMPANY MANALTA
COMPANY MANALTA
WELL T93R-19
FIELD SITE 111
PROVINCE/COUNTY BRITISH COLUMBIA
COUNTRY/STATE CANADA
SURVEY SERVICES
CCS
MEASURED DEPTH
DRIFT ANGLE
DRIFT DIRECTION
COURSE LENGTH
TRUE VERTICAL DEPTH
SUB-SEA DEPTH
VERTICAL SECTION
RECTANGULAR COORDINATES
DOG LEG SEVERITY
BEARING OR DIRECTION
TOOL FACE
BUILD OR DECREASE
TURN
DOG LEG SEVERITY
RADIUS OF CURVATURE
RECTANGULAR COORDINATES
DOG LEG SEVERITY
VERTICAL SECTION
SURFACE LOCATION
LAT
DEP
SEC
TWP
RGE
SURFACE DIRECTIONAL SURVEY
MAGNETIC SINGLE SHOT
GYRO MULTI SHOT
GYRO SINGLE SHOT
OTHER
RECORD OF SURVEY
RADIUS OF CURVATURE METHOD
SURVEY CALCULATED AND PRINTED BY
SPERRY-SUN WELL SURVEYING COMPANY
DIVISION OF
SPERRY-SUN, INC.
SURVEY DATA
SURVEY DATE
SURVEY TYPE
SURVEY DEPTH
SURVEY DEPTH
SURVEY DEPTH

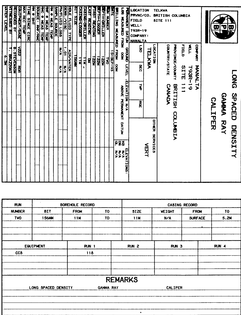

RUN	BOREHOLE RECORD			CASING RECORD			
NUMBER	BIT	FROM	TO	SIZE	WEIGHT	FROM	TO
TWO	15mm	114	70	114	N/A	SURFACE	0.24

EQUIPMENT	RUN 1	RUN 2	RUN 3	RUN 4
CCS	118			

REMARKS

LONG SPACED DENSITY — GAMMA RAY — CALIPER

SYSTEM CONFIGURATION DATES: LOGGED 4-MAR-1993 PROCESSED — PLOTTED

ALL INTERPRETATIONS ARE OPINIONS BASED ON INFERENCES FROM ELECTRICAL OR OTHER MEASUREMENTS AND WE CANNOT, AND DO NOT, GUARANTEE THE ACCURACY OR CORRECTNESS OF ANY INTERPRETATIONS, AND WE SHALL NOT, EXCEPT IN THE CASE OF GROSS OR WILLFUL NEGLIGENCE ON OUR PART, BE LIABLE OR RESPONSIBLE FOR ANY LOSS, COSTS, DAMAGES OR EXPENSES INCURRED OR SUSTAINED BY ANYONE RESULTING FROM ANY INTERPRETATION MADE BY ANY OF OUR OFFICERS, AGENTS OR EMPLOYEES. THESE INTERPRETATIONS ARE ALSO SUBJECT TO OUR GENERAL CONDITIONS OF SERVICE. SCHLUMBERGER

MAIN LOG

DEPTH BASED DATA = MAXCHAN SAMPLING INCREMENT 100L — RECORDED ON 10-SEP-1993 AT 13:37

FILENAME: DEGAM19A.028 RUN 2D: MAIN LOG — PLOTTED ON 10-SEP-1993 AT 13:55

BIT SIZE (CALIPER) 100 300

CALIPER FROM DENSITY: WELLBORE 100 300

TENSION (LBS) 2000 4000 60 360

GAMMA FROM DENSITY TOOL 0 150 / 150 225 300

DEPTH IN METRES — REPLAY SCALE 100:1

DENSITY-LONG SPACED 1.95 2 2.50

0 5 10 15 20 25 30 35 40 45 50 55 60 65 70 75 80 85 90 95 100 105 110 115 120

BIT SIZE (CALIPER) 100 300

CALIPER FROM DENSITY: WELLBORE 100 300

TENSION (LBS) 2000 4000 60 360

GAMMA FROM DENSITY TOOL 0 150 / 150 225 300

REPLAY SCALE 100:1

DENSITY-LONG SPACED 1.95 2 2.50

DEPTH BASED DATA = MAXCHAN SAMPLING INCREMENT 100L — RECORDED ON 10-SEP-1993 AT 13:37

FILENAME: DEGAM19A.028 RUN 2D: MAIN LOG — PLOTTED ON 10-SEP-1993 AT 13:55

MAIN LOG

LOGGING/CALIBRATION CONSTANTS

CONSTANTS LAST EDITED 10-SEP-1993 AT 13:54

LOGGING CONSTANTS

HOLE TYPE (OCS,DCS,SEC)	OCS	BOREHOLE MUD (WET,DRY,STD)	STD
MUD SALINITY	0.00	MUD SALINITY (KCL)	0.00
ANNULAR VOLUME (LITRES/M)	127.00	WATER LEVEL	0.00
CALIPER ARM LENGTH (CM)	29.60	MATRIX DENSITY	2.71
CALIPER (METRIC/INCHES)	METRIC	WELLSITE DENSITY OR FILTRATE	2.65
BHC POINT ONE	1.00	BHC POINT TWO	3.00
BHC SLOWNESS ONE	1.00	BHC SLOWNESS POINT TWO	3.00
DENSITY SCALAR	1.40	BHC SCALAR	1.40
BIT DEPTH & WATER LEVEL (FT,M)	METRES	CALIPER SOURCE FOR PROCESSING	CAL
BIT SIZE 1	139.00	BIT DEPTH 1	114.00
BIT SIZE 2	139.00	BIT DEPTH 2	70.00
BIT SIZE 3	.00	BIT DEPTH 3	122.00
BIT SIZE 4	.00	BIT DEPTH 4	.00
BIT SIZE 5	.00	BIT DEPTH 5	.00

CALIBRATION CONSTANTS

GAMMA CALIBRATION VALUE 1	500.00	GAMMA COUNT RATE 1	311.05
GAMMA CALIBRATION VALUE 2	2000.00	GAMMA COUNT RATE 2	2068.70
BHC CALIBRATION VALUE 0	.00	BHC COUNT RATE 0	.00
LSD CALIBRATION VALUE 1	10000.00	LSD COUNT RATE	1342.08
CALIPER RING SIZE 1	139.70	CALIPER COUNT FOR RING 1	1000.00
CALIPER RING SIZE 2	139.80	CALIPER COUNT FOR RING 2	585.00
CALIPER RING SIZE 3	127.00	CALIPER COUNT FOR RING 3	640.00
CALIPER RING SIZE 4	152.40	CALIPER COUNT FOR RING 4	696.00
CALIPER RING SIZE 5	203.20	CALIPER COUNT FOR RING 5	816.00
CALIPER RING SIZE 6	254.00	CALIPER COUNT FOR RING 6	912.00
DRY HOLE CORRECTION 11	0.00	DRY HOLE CORRECTION 12	0.00
DRY HOLE CORRECTION 13	1.00	DRY HOLE CORRECTION 14	.00

COMPANY	MANALTA
WELL	T93R-19
FIELD	SITE 111
PROVINCE/COUNTY	BRITISH COLUMBIA
COUNTRY/STATE	CANADA

LOCATION	TELKWA
PRVNC/CO.	BRITISH COLUMBIA
FIELD	SITE 112
WELL	T93R-06C
COMPANY	MANALTA

LONG SPACED DENSITY GAMMA RAY CALIPER

COMPANY MANALTA
WELL T93R-06C
PROVINCE/COUNTY SITE 112
COUNTRY/STATE BRITISH COLUMBIA
CANADA

#628

| | | |

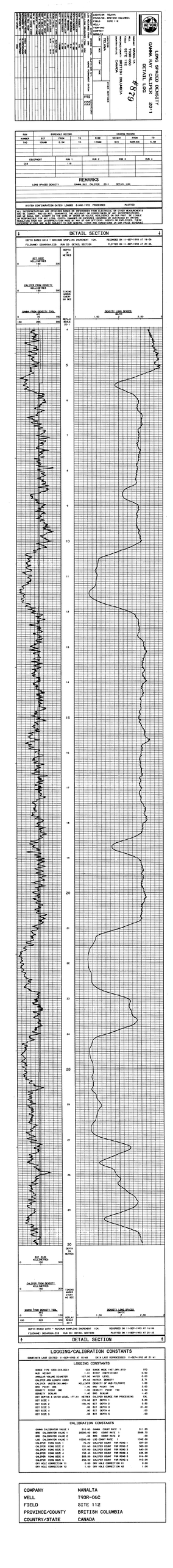

COMPANY	MANALTA
WELL	T93R-06C
FIELD	SITE 112
PROVINCE/COUNTY	BRITISH COLUMBIA
COUNTRY/STATE	CANADA

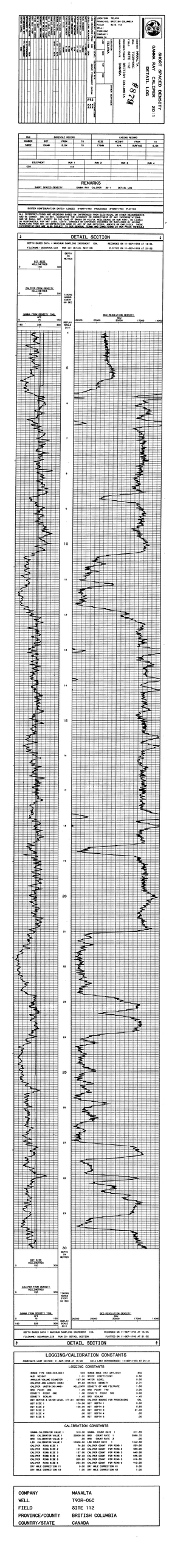

LOGGING/CALIBRATION CONSTANTS

CONSTANTS LAST EDITED: 11-SEP-1993 AT 15:48 DATA LAST REPROCESSED: 11-SEP-1993 AT 21:41

LOGGING CONSTANTS

BOREHOLE TYPE: 1(BD-SDA-DDC)		SDA SHROUD MODE (NET,DRY,STD):	STD
MUD WEIGHT	1.01	BYPASS COEFFICIENT	0.50
ANNULAR VOLUME DIAMETER	127.00	WATER LEVEL	0.00
CALIPER ARM LENGTH (CMD)	25.40	MATRIX DENSITY	2.71
BIT DIAMETER (MILLIMETRES)	406.40	MUD FILTRATE/FILTRATE	1.00
BKD PRIOR DMI	1.00	BKD POINT TWO	0.00
DENSITY POINT ONE	1.90	DENSITY POINT TWO	3.00
DENSITY SCALAR	1.40	BKD SCALAR	1.40
BIT DEPTH & WATER LEVEL (FT,M)	METRES	CALIPER SOURCE FOR PROCESSING	CAL
BIT SIZE 1	406.40	BIT DEPTH 1	0.00
BIT SIZE 2	156.00	BIT DEPTH 2	0.00
BIT SIZE 3	.00	BIT DEPTH 3	31.40
BIT SIZE 4	.00	BIT DEPTH 4	.00
BIT SIZE 5	.00	BIT DEPTH 5	.00

CALIBRATION CONSTANTS

GAMMA CAL.CALIBRATION VALUE 1	910.00	GAMMA COUNT RATE 1	311.55
BKD CALIBRATION VALUE 1	23000.00	BKD COUNT RATE 1	2568.70
BKD CALIBRATION VALUE 2	.00	BKD COUNT RATE 2	.00
LSD CALIBRATION VALUE 1	10296.00	LSD COUNT RATE 1	1507.00
CALIPER RING SIZE 1	127.00	CALIPER COUNT PER RING 1	560.00
CALIPER RING SIZE 2	151.60	CALIPER COUNT PER RING 2	560.00
CALIPER RING SIZE 3	127.00	CALIPER COUNT PER RING 3	640.00
CALIPER RING SIZE 4	156.40	CALIPER COUNT PER RING 4	496.00
CALIPER RING SIZE 5	253.20	CALIPER COUNT PER RING 5	816.00
CALIPER RING SIZE 6	406.40	CALIPER COUNT PER RING 6	1024.00
DRY HOLE CORRECTION C1	0.00	DRY HOLE CORRECTION C1	0.00
DRY HOLE CORRECTION C2	1.00	DRY HOLE CORRECTION C2	1.00

COMPANY	MANALTA
WELL	TYGR-06C
FIELD	SITE 112
PROVINCE/COUNTY	BRITISH COLUMBIA
COUNTRY/STATE	CANADA

LOCATION: TELKWA
PROVINCE/STATE: BRITISH COLUMBIA
FIELD: REPE TOR
WELL: T93R-13
COMPANY: MANALTA

LONG SPACED DENSITY
GAMMA RAY
CALIPER #'s 2 & 3

RUN	BOREHOLE RECORD			CASING RECORD			
NUMBER	BIT	FROM	TO	SIZE	WEIGHT	FROM	TO
TWO	178MM	251.4M	TD	177MM	N/A	SURFACE	251.4M

EQUIPMENT	RUN 1	RUN 2	RUN 3	RUN 4
028	118			

REMARKS

LONG SPACED DENSITY — GAMMA RAY — CALIPER

SYSTEM CONFIGURATION DATES - LOGGED: 8-MAR-1990 PROCESSED: PLOTTED:

ALL INTERPRETATIONS ARE OPINIONS BASED ON INFERENCES FROM ELECTRICAL OR OTHER MEASUREMENTS AND WE CANNOT, AND DO NOT, GUARANTEE THE ACCURACY OR CORRECTNESS OF ANY INTERPRETATIONS, AND WE SHALL NOT, EXCEPT IN THE CASE OF GROSS OR WILLFUL NEGLIGENCE ON OUR PART, BE LIABLE OR RESPONSIBLE FOR ANY LOSS, COSTS, DAMAGES OR EXPENSES INCURRED OR SUSTAINED BY ANYONE RESULTING FROM ANY INTERPRETATION MADE BY ANY OF OUR OFFICERS, AGENTS OR EMPLOYEES. ANY INTERPRETATIONS ARE ALSO SUBJECT TO OUR GENERAL TERMS AND CONDITIONS AS SET FORTH IN OUR CURRENT PRICE SCHEDULE.

MAIN LOG

DEPTH BASED DATA = MAXIMUM SAMPLING INTERVAL 100M — RECORDED ON 10-SEP-1990 AT 17:24
FILENAME: 3DGR10M.028 — RUN 02- WITH LOG — PLOTTED ON 10-SEP-1990 AT 11:48

BIT SIZE SELECTED 178 (0 – 300)

CALIPER FROM DENSITY SELECTED 178 (0 – 300)

GAMMA FROM DENSITY TOOL (150 – 300) API UNITS

DEPTH METRES

DENSITY LONG SPACED (1.90 – 2.60) G/CC

DEPTH BASED DATA = MAXIMUM SAMPLING INTERVAL 100M — RECORDED ON 10-SEP-1990 AT 17:24
FILENAME: 3DGR10M.028 — RUN 02- WITH LOG — PLOTTED ON 10-SEP-1990 AT 11:48

LOGGING/CALIBRATION CONSTANTS

CONSTANTS LAST EDITED: 10-SEP-1990 AT 10:14

LOGGING CONSTANTS

RANGE TYPE (002-033-002)	033	SONDE MODE (NET,DIP,ETC)	STD
SONDE NUMBER	1271	SONDE SERIAL NUMBER	2662
HANDLE VOLUME DISPLACED	127.00	MOTOR LEVEL	0.00
CALIPER MIN LENGTH (CMIN)	25.40	MOTOR DENSITY	2.73
CALIPER MAX LENGTH (CMAX)	406.40	MOTOR MASS (MOTOR FILTER)	0.00
MRC POINT ONE (MRC1)	1.00	MRC POINT TWO	2.00
DENSITY POINT ONE	1.00	DENSITY POINT TWO	2.00
BIT SIZE 1	178.00	BIT SIZE 2	0.00
BIT SIZE 3	178.00	BIT SIZE 4	0.00
BIT SIZE 5	178.00	BIT SIZE 6	0.00
BIT SIZE 7	178.00	BIT SIZE 8	0.00
BIT SIZE 9	178.00	BIT SIZE 10	0.00
BIT SIZE 11	178.00	BIT SIZE 12	0.00
BIT SIZE 13	178.00	BIT SIZE 14	0.00
BIT SIZE 15	178.00	BIT SIZE 16	0.00
BIT SIZE 17	178.00	BIT SIZE 18	0.00
BIT SIZE 19	178.00	BIT SIZE 20	0.00
BIT SIZE 21	178.00	BIT SIZE 22	0.00
BIT SIZE 23	178.00	BIT SIZE 24	0.00
BIT SIZE 25	178.00	BIT SIZE 26	0.00
BIT SIZE 27	178.00	BIT SIZE 28	0.00
BIT SIZE 29	178.00	BIT SIZE 30	0.00
BIT SIZE 31	178.00	BIT SIZE 32	0.00
BIT SIZE 33	178.00	BIT SIZE 34	0.00
BIT SIZE 35	178.00	BIT SIZE 36	0.00
BIT SIZE 37	178.00	BIT SIZE 38	0.00
BIT SIZE 39	178.00	BIT SIZE 40	0.00
BIT SIZE 41	178.00	BIT SIZE 42	0.00
BIT SIZE 43	178.00	BIT SIZE 44	0.00
BIT SIZE 45	178.00	BIT SIZE 46	0.00
BIT SIZE 47	178.00	BIT SIZE 48	0.00
BIT SIZE 49	178.00	BIT SIZE 50	0.00

CALIBRATION CONSTANTS

GAMMA CALIBRATOR VALUE 1	310.00	GAMMA COUNT RATE 1	311.55
GAMMA CALIBRATOR VALUE 2	2000.00	GAMMA COUNT RATE 2	2002.00
LSD CALIBRATOR VALUE 1	.00	LSD COUNT RATE 1	.00
LSD CALIBRATOR VALUE 2	10000.00	LSD COUNT RATE 2	1540.00
CALIPER RING SIZE 1	15.72	CALIPER COUNT FOR RING 1	500.00
CALIPER RING SIZE 2	157.50	CALIPER COUNT FOR RING 2	640.00
CALIPER RING SIZE 3	197.61	CALIPER COUNT FOR RING 3	780.00
CALIPER RING SIZE 4	251.40	CALIPER COUNT FOR RING 4	920.00
CALIPER RING SIZE 5	303.20	CALIPER COUNT FOR RING 5	914.00
CALIPER RING SIZE 6	406.40	CALIPER COUNT FOR RING 6	1060.00
DM1 HOLE CORRECTION 1	0.00	DM1 HOLE CORRECTION 2	0.00
DM1 HOLE CORRECTION 12	1.00	DM1 HOLE CORRECTION 22	1.00

COMPANY	MANALTA
WELL	T93R-13
FIELD	SITE 109
PROVINCE/COUNTY	BRITISH COLUMBIA
COUNTRY/STATE	CANADA

BPB VERTICALITY ANALYSIS INTERPRETATION NOTES

1. ALL PLOTTED OUTPUT IS AUTOMATICALLY SCALED TO OBTAIN THE BEST VISUAL EFFECT WITHIN THE PHYSICAL SPACE AVAILABLE. THE MAXIMUM SCALES BEING 5000:1 (METRIC) AND 4000:1 (IMPERIAL), AND THE MINIMUM 1:1.

2. THE ANALYSIS IS DERIVED BY INTEGRATING 100M. SAMPLED DATA DOWN THE BOREHOLE. THE LISTING SUPPLIED WILL CONTAIN A MAXIMUM OF 200 POINTS IN MULTIPLES OF 1, 2, 5, 10, 20, 50 OR 100 METRES/FEET DEPENDING ON THE TOTAL RANGE OF THE ANALYSIS. HOWEVER THE ANALYSIS IS CALCULATED FOR THE ENTIRE RANGE OF THE BOREHOLE AND THE FINAL BOREHOLE POSITION IS INCLUDED IN THE LISTING.

3. COMPUTED VERTICALITY MAY ONLY BE FULLY DERIVED IN OPEN SECTIONS OF THE BOREHOLE, AWAY FROM THE INFLUENCE OF ANY CASING. HOWEVER EFFECTS THAT AFFECT CALCULATIONS ARE DERIVED FROM THREE SOLID SURFACE OR ANALYTICAL MODELS. THE CASING VERTICALITY BEGIN AT THE END OF THE CASING AND ALL BOREHOLE POSITIONAL INFORMATION WILL RELATE TO THIS DEPTH.

4. USE TO TEN CROSS SECTIONS MAY BE REQUESTED FOR ANY BOREHOLE TO BE DISPLAYED AT ANY SCALE +THE DEFAULT SCALE IS THAT OF THE CROSS-SECTION FOR THE ENTIRE INDEX.

5. BOREHOLE POSITIONAL ERROR IS DERIVED ASSUMING THE FOLLOWING PARAMETERS.

	TILT+/-DEGREES	AZIMUTH+/-DEGREES
TYPICAL ERROR	+/- 0.3333	+/- 10
MAXIMUM ERROR	+/- 0.5	+/- 15

6. ERROR ANALYSIS MAY BE CALCULATED AND PLOTTED FROM THE DATA LISTING AS FOLLOWS:

A1) PLOT THE FOUR COORDINATES FROM THE ERROR LISTING (BASED UPON ZERO AZIMUTH ERROR) ON A TARGET PLOT, ORIGIN AT THE START OF THE ANALYSIS.
B1) ROTATE THE FOUR POINTS ABOUT THE ORIGIN BY +/- 15 DEGREES (CENTRE AT THE ORIGIN) THROUGH THE INNER AND OUTER POINTS RESPECTIVELY.
C1) CONNECT THE RESPECTIVE ARCS TOGETHER WITH STRAIGHT LINES TO GIVE THE TYPICAL AND MAXIMUM BOREHOLE POSITIONAL ERROR.

7. GIVEN BELOW IS A FULL DESCRIPTION OF THE PARAMETERS DISPLAYED ON THE ENSUING LISTING:

LOG DEPTH	THE DEPTH RECORDED ON THE FIELD LOGS FOR THE BOREHOLE
TRUE DEPTH	THE DEPTH RECORDED ACCORDING TO THE ANGLE DEPTH, CORRECTED FROM THE START OF THE ANALYSIS.
HOLE TILT AND AZIMUTH	THE EMPLOYED BOREHOLE ORIENTATION.
POLAR COORDINATES	THE POLAR COORDINATES OF THE TARGET ORIGIN.
POLAR COORDINATES	THE POLAR COORDINATES OF THE TYPICAL AND MAXIMUM TILT
ERROR COORDINATES	ERROR.

N.B. THE REFERENCE POINT FOR ALL BEARING ANGLES ON THIS LISTING IS GIVEN AT THE TOP OF EACH SHEET.

ALL INTERPRETATIONS ARE OPINIONS BASED ON INFERENCES FROM ELECTRICAL OR OTHER MEASUREMENTS AND WE CANNOT, AND DO NOT GUARANTEE THE ACCURACY OR CORRECTNESS OF ANY INTERPRETATIONS, AND WE SHALL NOT, EXCEPT IN THE CASE OF GROSS OR WILFUL NEGLIGENCE ON OUR PART, BE LIABLE OR RESPONSIBLE FOR ANY LOSS, COSTS, DAMAGES OR EXPENSES INCURRED OR SUSTAINED BY ANYONE RESULTING FROM ANY INTERPRETATION MADE BY ANY OF OUR OFFICERS, AGENTS OR EMPLOYEES. ANY INTERPRETATIONS ARE ALSO SUBJECT TO OUR GENERAL TERMS AND CONDITIONS AS SET OUT IN OUR CURRENT PRICE SCHEDULE.

T93R-13 — VERTICALITY DATA LISTING — DATE PROCESSED: 10-SEP-1993 — DATE LOGGED: 10-SEP-1993

DEPTHS LOG	DEPTHS TRUE	BOREHOLE TILT ADJ	ALL CO-ORDINATES WITH RESPECT TO TRUE NORTH AXIAL CO-ORDS NORTH	EAST	POLAR ERROR CO-ORDINATES (MAXIMUM & TYPICAL) BRG	RADIUS	BRG	RADIUS	BRG	RADIUS
0.00	0.00	3.9 238	0.00	+0.01 238	0.01 238	0.01 238	0.01 238	0.01 238	0.01	
1.00	1.00	0.1 230	-0.00	+0.00 230	0.01 238	0.01 238	0.01 238	0.01 238	0.01	
2.00	2.00	0.1 132	-0.00	+0.00 237	0.02 238	0.02 238	0.02 238	0.02 238	0.02	
3.00	3.00	0.1 230	-0.00	+0.00 240	0.02 238	0.02 243	0.02 240	0.02 247	0.02	
4.00	4.00	0.1 320	-0.00	+0.00 241	0.02 238	0.02 243	0.02 240	0.02 247	0.02	
5.00	5.00	0.2 46	-0.00	+0.00 241	0.02 238	0.02 243	0.02 240	0.02 247	0.02	
6.00	6.00	0.3 46	+0.02	+0.01 253	0.03 253	0.03 253	0.03 253	0.03 261	0.03	
7.00	7.00	0.3 46	+0.02	+0.01 253	0.03 253	0.03 253	0.03 253	0.03 261	0.03	
8.00	8.00	0.3 46	+0.02	+0.01 253	0.03 253	0.03 253	0.03 253	0.03 261	0.03	
9.00	9.00	0.3 46	+0.02	+0.01 253	0.03 253	0.03 253	0.03 253	0.03 261	0.03	
10.00	10.00	0.4 278	-0.00	+0.00 269	0.04 252	0.04 252	0.04 252	0.04 252	0.04	
11.00	11.00	1.3 344	-0.00	+0.10 269	0.10 273	0.12 262	0.09 271	0.11 267	0.10	
12.00	12.00	1.3 344	-0.00	+0.10 269	0.10 273	0.12 262	0.09 271	0.11 267	0.10	
13.00	13.00	1.3 199	-0.01	+0.10 269	0.10 266	0.12 262	0.09 271	0.11 267	0.10	
14.00	14.00	0.2 305	-0.02	+0.13 260	0.13 258	0.15 255	0.13 261	0.14 258	0.12	
15.00	15.00	0.4 3	-0.02	+0.13 260	0.13 258	0.15 255	0.13 261	0.14 258	0.12	
16.00	16.00	0.4 3	-0.01	+0.13 264	0.13 258	0.15 255	0.13 261	0.14 258	0.12	
17.00	17.00	0.4 334	-0.01	+0.13 264	0.13 272	0.15 261	0.13 270	0.14 265	0.12	
18.00	18.00	0.4 334	-0.01	+0.13 264	0.13 272	0.15 261	0.13 270	0.14 265	0.12	
19.00	19.00	0.4 142	-0.01	+0.13 264	0.13 272	0.15 261	0.13 270	0.14 265	0.12	
20.00	20.00	0.4 105	-0.01	+0.13 264	0.14 268	0.15 259	0.13 266	0.15 262	0.12	
21.00	21.00	0.4 105	-0.01	+0.13 264	0.14 268	0.15 259	0.13 266	0.15 262	0.12	
22.00	22.00	0.4 105	-0.01	+0.13 264	0.14 268	0.15 259	0.13 266	0.15 262	0.12	
23.00	23.00	0.4 236	-0.01	+0.13 264	0.13 267	0.15 259	0.13 266	0.14 261	0.12	
24.00	24.00	0.4 236	-0.01	+0.13 264	0.13 267	0.15 259	0.13 266	0.14 261	0.12	
25.00	25.00	0.4 350	-0.01	+0.14 264	0.14 268	0.15 260	0.13 266	0.15 262	0.13	
26.00	26.00	0.4 350	-0.01	+0.14 264	0.14 268	0.15 260	0.13 266	0.15 262	0.13	
27.00	27.00	0.4 350	-0.01	+0.14 264	0.14 268	0.15 260	0.13 266	0.15 262	0.13	
28.00	28.00	0.4 301	-0.00	+0.16 270	0.16 274	0.19 264	0.15 272	0.17 268	0.14	
29.00	29.00	0.4 301	-0.00	+0.16 270	0.16 274	0.19 264	0.15 272	0.17 268	0.14	
30.00	30.00	0.4 359	-0.01	+0.17 277	0.17 282	0.21 269	0.15 280	0.19 274	0.16	
31.00	31.00	0.4 341	-0.01	+0.17 277	0.17 282	0.21 269	0.15 280	0.19 274	0.16	
32.00	32.00	0.4 341	-0.01	+0.17 277	0.17 282	0.21 269	0.15 280	0.19 274	0.16	
33.00	33.00	0.4 341	-0.01	+0.17 277	0.17 282	0.21 269	0.15 280	0.19 274	0.16	
34.00	34.00	0.5 156	0.03	+0.17 281	0.18 286	0.22 272	0.13 284	0.20 277	0.18	
35.00	35.00	0.4 142	-0.01	+0.17 281	0.18 286	0.22 272	0.13 284	0.20 277	0.18	
36.00	36.00	0.4 142	-0.01	+0.17 281	0.18 286	0.22 272	0.13 284	0.20 277	0.18	
37.00	37.00	0.4 160	-0.01	+0.16 274	0.19 287	0.23 277	0.13 277	0.18 271	0.18	
38.00	38.00	0.4 160	-0.01	+0.16 274	0.19 287	0.23 277	0.13 277	0.18 271	0.18	
39.00	39.00	0.4 160	-0.01	+0.16 274	0.19 287	0.23 277	0.13 277	0.18 271	0.18	
40.00	40.00	0.5 194	-0.01	+0.17 266	0.17 269	0.20 260	0.13 267	0.16 263	0.18	
41.00	41.00	0.5 194	-0.01	+0.17 266	0.17 269	0.20 260	0.13 267	0.16 263	0.18	
42.00	42.00	0.5 312	-0.03	+0.18 260	0.18 262	0.22 255	0.15 261	0.20 258	0.16	
43.00	43.00	0.5 312	-0.03	+0.18 260	0.18 262	0.22 255	0.15 261	0.20 258	0.16	
44.00	44.00	1.1 231	-0.06	+0.22 253	0.23 255	0.28 249	0.19 254	0.25 251	0.21	
45.00	44.99	1.4 231	-0.07	+0.22 253	0.23 255	0.28 249	0.19 254	0.25 251	0.21	
46.00	45.99	1.4 231	-0.07	+0.22 253	0.23 255	0.28 249	0.19 254	0.25 251	0.21	
47.00	46.99	1.4 267	-0.08	+0.26 252	0.26 254	0.33 250	0.22 253	0.30 251	0.25	
48.00	47.99	1.1 255	-0.08	+0.26 252	0.26 254	0.33 250	0.22 253	0.30 251	0.25	
49.00	48.99	1.1 255	-0.08	+0.26 252	0.26 254	0.33 250	0.22 253	0.30 251	0.25	
50.00	49.99	1.1 255	-0.08	+0.26 252	0.26 254	0.33 250	0.22 253	0.30 251	0.25	
51.00	50.99	1.4 242	-0.10	+0.32 253	0.33 254	0.42 251	0.27 254	0.36 252	0.30	
52.00	51.99	1.4 242	-0.10	+0.32 253	0.33 254	0.42 251	0.27 254	0.36 252	0.30	
53.00	52.99	1.4 242	-0.10	+0.32 253	0.33 254	0.42 251	0.27 254	0.36 252	0.30	
54.00	53.99	2.0 227	-0.12	+0.39 251	0.41 252	0.52 249	0.34 252	0.45 250	0.38	
55.00	54.99	2.0 227	-0.12	+0.39 251	0.41 252	0.52 249	0.34 252	0.45 250	0.38	
56.00	55.99	2.0 227	-0.12	+0.39 251	0.41 252	0.52 249	0.34 252	0.45 250	0.38	
57.00	56.99	2.1 230	-0.14	+0.45 246	0.50 248	0.63 244	0.40 247	0.54 245	0.46	
58.00	57.99	2.1 230	-0.14	+0.45 246	0.50 248	0.63 244	0.40 247	0.54 245	0.46	
59.00	58.99	2.1 221	-0.14	+0.45 246	0.50 248	0.63 244	0.40 247	0.54 245	0.46	
60.00	59.99	2.0 219	-0.14	+0.39 241	0.43 242	0.54 239	0.34 242	0.46 240	0.39	
61.00	60.98	2.0 219	-0.14	+0.39 241	0.43 242	0.54 239	0.34 242	0.46 240	0.39	
62.00	61.98	2.0 219	-0.14	+0.39 241	0.43 242	0.54 239	0.34 242	0.46 240	0.39	
63.00	62.98	2.0 245	-0.15	+0.39 233	0.43 233	0.54 230	0.34 233	0.46 231	0.39	
64.00	63.98	2.0 245	-0.15	+0.39 233	0.43 233	0.54 230	0.34 233	0.46 231	0.39	
65.00	64.98	2.0 245	-0.15	+0.39 233	0.43 233	0.54 230	0.34 233	0.46 231	0.39	
66.00	65.98	2.0 245	-0.15	+0.39 233	0.43 233	0.54 230	0.34 233	0.46 231	0.39	
67.00	66.98	1.4 224	-0.11	+0.32 231	0.33 230	0.42 227	0.27 230	0.36 228	0.30	
68.00	67.98	1.4 224	-0.11	+0.32 231	0.33 230	0.42 227	0.27 230	0.36 228	0.30	
69.00	68.98	1.4 224	-0.11	+0.32 231	0.33 230	0.42 227	0.27 230	0.36 228	0.30	
70.00	69.98	1.7 250	-0.50	+0.68 240	0.99 241	1.10 238	0.87 240	1.05 239	0.93	
71.00	70.98	1.7 250	-0.50	+0.68 240	0.99 241	1.10 238	0.87 240	1.05 239	0.93	
72.00	71.98	1.7 250	-0.50	+0.68 240	0.99 241	1.10 238	0.87 240	1.05 239	0.93	
73.00	72.98	2.0 232	-0.55	+0.96 240	1.18 241	1.33 239	0.97 240	1.16 239	1.03	
74.00	73.97	2.0 232	-0.55	+0.96 240	1.18 241	1.33 239	0.97 240	1.16 239	1.03	
75.00	74.97	2.0 232	-0.55	+0.96 240	1.18 241	1.33 239	0.97 240	1.16 239	1.03	
76.00	75.97	2.0 213	-0.54	+1.04 239	1.21 239	1.39 238	1.07 239	1.29 238	1.14	
77.00	76.97	2.0 213	-0.54	+1.04 239	1.21 239	1.39 238	1.07 239	1.29 238	1.14	
78.00	77.97	2.0 213	-0.54	+1.04 239	1.21 239	1.39 238	1.07 239	1.29 238	1.14	
79.00	78.97	1.7 206	-0.65	+1.52 235	1.49 236	1.64 234	1.33 236	1.06 235	1.41	
80.00	79.97	1.7 221	-0.67	+1.52 235	1.49 236	1.64 234	1.33 236	1.06 235	1.41	
81.00	80.97	1.7 221	-0.67	+1.52 235	1.49 236	1.64 234	1.33 236	1.06 235	1.41	
82.00	81.96	2.0 241	-0.93	+1.30 233	1.60 235	1.76 234	1.44 235	1.58 234	1.30	
83.00	82.96	2.0 241	-0.93	+1.30 233	1.60 235	1.76 234	1.44 235	1.58 234	1.30	
84.00	83.96	2.0 241	-0.93	+1.30 233	1.60 235	1.76 234	1.44 235	1.58 234	1.30	
85.00	84.96	2.4 195	-1.04	+1.39 233	1.73 234	1.91 232	1.56 234	1.72 232	1.58	
86.00	85.96	2.4 195	-1.04	+1.39 233	1.73 234	1.91 232	1.56 234	1.72 232	1.58	
87.00	86.96	2.4 195	-1.04	+1.39 233	1.73 234	1.91 232	1.56 234	1.72 232	1.58	
88.00	87.96	1.8 224	-1.14	+1.43 231	1.83 230	2.02 230	1.62 230	1.80 229	1.74	
89.00	88.96	1.8 224	-1.14	+1.43 231	1.83 230	2.02 230	1.62 230	1.80 229	1.74	
90.00	89.96	1.8 224	-1.14	+1.43 231	1.83 230	2.02 230	1.62 230	1.80 229	1.74	
91.00	90.95	3.3 240	-1.20	+1.51 232	1.93 232	2.12 231	1.70 232	2.03 231	1.84	
92.00	91.95	3.3 240	-1.20	+1.51 232	1.93 232	2.12 231	1.70 232	2.03 231	1.84	
93.00	92.95	3.3 240	-1.20	+1.51 232	1.93 232	2.12 231	1.70 232	2.03 231	1.84	
94.00	93.95	2.8 230	-1.31	+1.61 231	2.08 232	2.27 230	1.86 231	2.18 230	1.98	
95.00	94.95	2.8 230	-1.31	+1.61 231	2.08 232	2.27 230	1.86 231	2.18 230	1.98	
96.00	95.95	2.8 230	-1.31	+1.61 231	2.08 232	2.27 230	1.86 231	2.18 230	1.98	
97.00	96.94	3.9 201	-1.49	+1.69 229	2.25 229	2.45 228	2.04 228	2.35 228	2.19	
98.00	97.94	3.9 201	-1.49	+1.69 229	2.25 229	2.45 228	2.04 228	2.35 228	2.19	
99.00	98.94	3.9 201	-1.49	+1.69 229	2.25 229	2.45 228	2.04 228	2.35 228	2.19	
100.00	99.94	3.5 200	-1.64	+1.73 227	2.38 227	2.59 225	2.17 227	2.49 226	2.32	
101.00	100.94	3.5 200	-1.64	+1.73 227	2.38 227	2.59 225	2.17 227	2.49 226	2.32	
102.00	101.94	3.5 200	-1.64	+1.73 227	2.38 227	2.59 225	2.17 227	2.49 226	2.32	
103.00	102.94	2.6 259	-1.71	+1.84 227	2.51 226	2.74 226	2.29 227	2.63 227	2.49	
104.00	103.94	2.6 259	-1.71	+1.84 227	2.51 226	2.74 226	2.29 227	2.63 227	2.49	
105.00	104.94	2.6 259	-1.71	+1.84 227	2.51 226	2.74 226	2.29 227	2.63 227	2.49	
106.00	105.93	2.8 234	-1.76	+1.91 227	2.64 225	2.88 224	2.41 225	2.77 225	2.62	
107.00	106.93	2.8 234	-1.76	+1.91 227	2.64 225	2.88 224	2.41 225	2.77 225	2.62	
108.00	107.93	2.8 234	-1.76	+1.91 227	2.64 225	2.88 224	2.41 225	2.77 225	2.62	
109.00	108.93	1.9 227	-1.84	+2.00 227	2.77 226	3.04 225	2.53 226	2.91 225	2.75	
110.00	109.93	1.9 227	-1.84	+2.00 227	2.77 226	3.04 225	2.53 226	2.91 225	2.75	
111.00	110.93	1.9 227	-1.84	+2.00 227	2.77 226	3.04 225	2.53 226	2.91 225	2.75	
112.00	111.92	2.0 234	-1.99	+2.13 228	2.97 227	3.25 226	2.71 227	3.12 226	2.95	
113.00	112.92	2.0 234	-2.01	+2.25 233	3.02 229	3.25 228	2.76 228	3.15 228	2.99	
114.00	113.92	2.0 234	-2.01	+2.25 233	3.02 229	3.25 228	2.76 228	3.15 228	2.99	
115.00	114.92	3.1 241	-2.09	+2.35 238	3.15 229	3.42 228	2.88 229	3.29 228	3.01	
116.00	115.92	3.1 241	-2.09	+2.35 238	3.15 229	3.42 228	2.88 229	3.29 228	3.01	
117.00	116.92	3.1 241	-2.09	+2.35 238	3.15 229	3.42 228	2.88 229	3.29 228	3.01	
118.00	117.92	3.7 229	-2.20	+2.48 236	3.31 229	3.60 229	3.03 229	3.46 228	3.17	
119.00	118.92	3.7 229	-2.20	+2.48 236	3.31 229	3.60 229	3.03 229	3.46 228	3.17	
120.00	119.92	3.7 229	-2.20	+2.48 236	3.31 229	3.60 229	3.03 229	3.46 228	3.17	
121.00	120.91	4.3 234	-2.37	+2.58 239	3.45 229	3.76 231	3.16 229	3.61 229	3.31	
122.00	121.91	4.3 234	-2.37	+2.58 239	3.45 229	3.76 231	3.16 229	3.61 229	3.31	
123.00	122.91	4.3 234	-2.37	+2.58 239	3.45 229	3.76 231	3.16 229	3.61 229	3.31	
124.00	123.91	4.5 208	-2.39	+2.71 229	3.62 229	3.92 229	3.32 229	3.77 228	3.47	
125.00	124.91	4.5 208	-2.39	+2.71 229	3.62 229	3.92 229	3.32 229	3.77 228	3.47	
126.00	125.90	2.4 210	-2.52	+2.70 228	3.70 228	4.01 227	3.39 228	3.86 227	3.55	
127.00	126.90	2.5 215	-2.51	+2.77 228	3.74 228	4.06 227	3.43 228	3.90 228	3.59	
128.00	127.90	2.5 215	-2.51	+2.77 228	3.74 228	4.06 227	3.43 228	3.90 228	3.59	
129.00	128.90	2.5 215	-2.51	+2.77 228	3.74 228	4.06 227	3.43 228	3.90 228	3.59	
130.00	129.90	3.0 190	-2.62	+2.84 227	3.86 226	4.18 227	3.54 225	4.02 227	3.70	
131.00	130.90	3.0 190	-2.62	+2.84 227	3.86 226	4.18 227	3.54 225	4.02 227	3.70	
132.00	131.90	3.0 190	-2.62	+2.84 227	3.86 226	4.18 227	3.54 225	4.02 227	3.70	
133.00	132.90	2.9 201	-2.74	+2.89 227	3.90 227	4.21 226	3.65 227	4.14 226	3.82	
134.00	133.90	2.9 201	-2.74	+2.89 227	3.90 227	4.21 226	3.65 227	4.14 226	3.82	
135.00	134.90	2.9 201	-2.74	+2.89 227	3.90 227	4.21 226	3.65 227	4.14 226	3.82	
136.00	135.90	3.2 223	-2.84	+2.98 226	4.12 227	4.43 226	3.86 227	4.29 226	3.95	
137.00	136.90	3.2 223	-2.84	+2.98 226	4.12 227	4.43 226	3.86 227	4.29 226	3.95	
138.00	137.89	3.2 223	-2.84	+2.98 226	4.12 227	4.43 226	3.86 227	4.29 226	3.95	
139.00	138.89	3.0 223	-2.91	+3.08 226	4.25 227	4.56 226	3.97 227	4.42 226	4.06	
140.00	139.89	3.0 223	-2.91	+3.08 226	4.25 227	4.56 226	3.97 227	4.42 226	4.06	
140.40	140.29	9.5 213	-3.02	-3.14 226	4.36 227	4.71 226	4.00 226	4.53 226	4.18	

CROSS SECTION

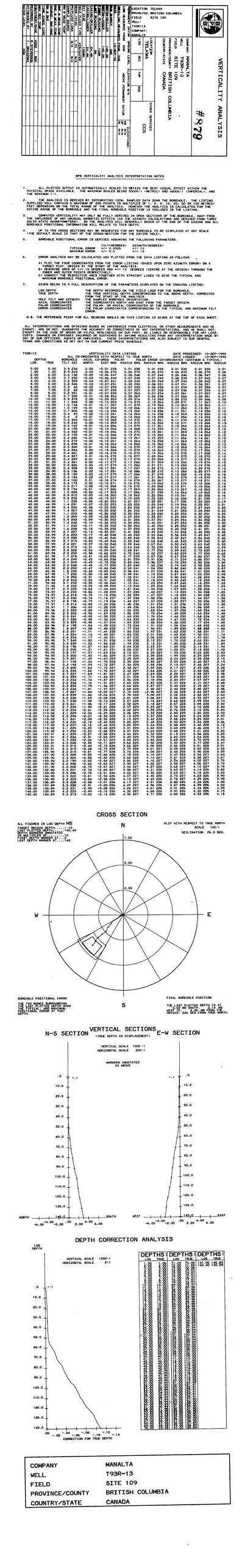

VERTICAL SECTIONS

DEPTH CORRECTION ANALYSIS

COMPANY	MANALTA
WELL	T93R-13
FIELD	SITE 109
PROVINCE/COUNTY	BRITISH COLUMBIA
COUNTRY/STATE	CANADA

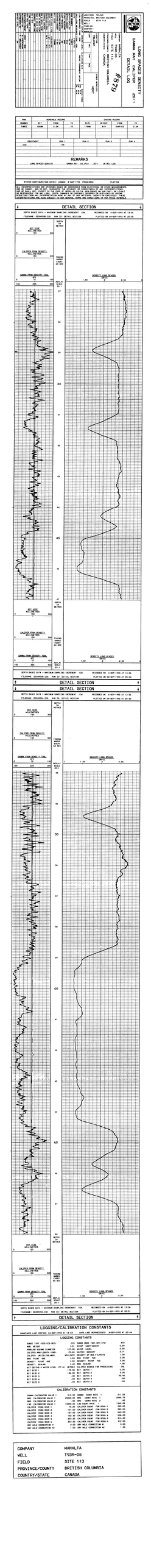

RUN NUMBER	DRILLER'S RECORD BIT SIZE	FROM	TO	BITS SIZE	CASING RECORD WEIGHT	FROM	TO
THREE	159MM	0.0M	701.0M	178MM	N/A	SURFACE	0.0M

EQUIPMENT	RUN 1	RUN 2	RUN 3	RUN 4
028	119			

REMARKS

LONG SPACED DENSITY GAMMA RAY CALIPER 2011 DETAIL LOG

SYSTEM CONFIGURATION DATES: LOGGED: 8-MAR-1995 PROCESSED: PLOTTED:

ALL INTERPRETATIONS ARE OPINIONS BASED UPON INFERENCES FROM ELECTRICAL OR OTHER MEASUREMENTS AND WE CANNOT, AND DO NOT GUARANTEE THE ACCURACY OR CORRECTNESS OF ANY INTERPRETATIONS, AND WE SHALL NOT, EXCEPT IN THE CASE OF GROSS OR WILLFUL NEGLIGENCE ON OUR PART, BE LIABLE OR RESPONSIBLE FOR ANY LOSS, COSTS, DAMAGES OR EXPENSES INCURRED OR SUSTAINED BY ANYONE RESULTING FROM ANY INTERPRETATION MADE BY ANY OF OUR OFFICERS, AGENTS OR EMPLOYEES. THESE INTERPRETATIONS ARE ALSO SUBJECT TO OUR GENERAL TERMS AND CONDITIONS IN OUR PRICE SCHEDULE.

DETAIL SECTION

DEPTH BASED DATA = MATCHAN SAMPLING INCREMENT: 10M RECORDED ON 4-SEP-1995 AT 13:16
FILENAME: SEGMMDA.028 RUN 03: DETAIL SECTION PLOTTED ON 04-SEP-1995 AT 20:36

BIT SIZE MILLIMETRES 150 300

CALIPER FROM DENSITY MILLIMETRES 150 300

TENSION GAMMA RAY API SCALE

GAMMA FROM DENSITY TOOL API 150 0 150 SCALE 1/500 METRES

DENSITY LONG SPACED GM/CC 1.95 2.50

DEPTH METRES 1/200

DETAIL SECTION
DEPTH BASED DATA = MATCHAN SAMPLING INCREMENT: 10M RECORDED ON 4-SEP-1995 AT 13:16
FILENAME: SEGMMDA.028 RUN 03: DETAIL SECTION PLOTTED ON 04-SEP-1995 AT 20:36

DETAIL SECTION
DEPTH BASED DATA = MATCHAN SAMPLING INCREMENT: 10M RECORDED ON 4-SEP-1995 AT 13:16
FILENAME: SEGMMDA.028 RUN 03: DETAIL SECTION PLOTTED ON 04-SEP-1995 AT 20:36

DETAIL SECTION
DEPTH BASED DATA = MATCHAN SAMPLING INCREMENT: 10M RECORDED ON 4-SEP-1995 AT 13:16
FILENAME: SEGMMDA.028 RUN 03: DETAIL SECTION PLOTTED ON 04-SEP-1995 AT 20:36

DETAIL SECTION

LOGGING/CALIBRATION CONSTANTS

CONSTANTS LAST EDITED: 04-SEP-1995 AT 13:33 DATA LAST REPROCESSED: 4-SEP-1995 AT 20:44

LOGGING CONSTANTS

RANGE TYPE 1000-2375 (001)	028	RANGE MODE (HST,DPI,STD)	STD
MUD WEIGHT	1.20	EPOXY CORRECTION?	0.00
ANNULAR VOLUME DIAMETER	127.00	WATER LEVEL	0.00
CALIPER CONSTANT (METRES)	0.00	CALIPER OFFSET	0.00
CALIPER (METRES/MM)	MILLIMETRES	DENSITY OF MUD FILTRATE	1.00
BMD POINT 1MM	1.00	BMD POINT 7MM	3.00
BMD POINT 10MM	4.00	BMD POINT 13MM	5.00
DENSITY SCALE	1.40	BMD SCALAR	1.00
BIT DEPTHS & WATER LEVEL: (TT) M=	METRES	CALIPER SOURCE FOR PROCESSING	CAL
BIT SIZE 1	159.00	BIT DEPTH 1	0.00
BIT SIZE 2	178.00	BIT DEPTH 2	701.00
BIT SIZE 3	.00	BIT DEPTH 3	50.40
BIT SIZE 4	.00	BIT DEPTH 4	.00
BIT SIZE 5	.00	BIT DEPTH 5	.00

CALIBRATION CONSTANTS

GAMMA CALIBRATION VALUE 1	510.00	GAMMA COUNT RATE 1	311.55
GAMMA CALIBRATION VALUE 2	2000.00	GAMMA COUNT RATE 2	2000.75
BMD CALIBRATION VALUE 2	.00	BMD COUNT RATE 2	.00
BMD CALIBRATION VALUE 3	1000.00	BMD COUNT RATE 3	1000.00
CALIPER HIGH SIDE 1	127.00	CALIPER COUNT FOR HIGH 1	529.00
CALIPER HIGH SIDE 2	101.60	CALIPER COUNT FOR HIGH 2	503.00
CALIPER HIGH SIDE 3	152.40	CALIPER COUNT FOR HIGH 3	554.00
CALIPER HIGH SIDE 4	152.40	CALIPER COUNT FOR HIGH 4	496.00
CALIPER HIGH SIDE 5	203.20	CALIPER COUNT FOR HIGH 5	614.00
CALIPER HIGH SIDE 6	203.20	CALIPER COUNT FOR HIGH 6	614.00
DRY HOLE CORRECTION 73	1.00	DRY HOLE CORRECTION 137	1.00
DRY HOLE CORRECTION 48	1.00	DRY HOLE CORRECTION 42	1.00

COMPANY	MANALTA
WELL	T93R-05
FIELD	SITE 113
PROVINCE/COUNTY	BRITISH COLUMBIA
COUNTRY/STATE	CANADA

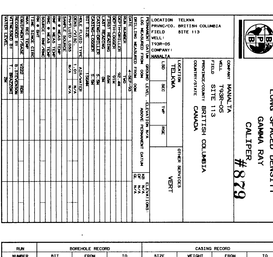

RUN NUMBER	BOREHOLE RECORD BIT	FROM	TO	CASING RECORD SIZE	WEIGHT	FROM	TO
TWO	156MM	5.0M	TD	170MM	N/A	SURFACE	5.0M

EQUIPMENT	RUN 1	RUN 2	RUN 3	RUN 4
CCS	118			

REMARKS

LONG SPACED DENSITY | GAMMA RAY | CALIPER

SYSTEM CONFIGURATION DATES: LOGGED 6-MAR-1993 PROCESSED PLOTTED

ALL INTERPRETATIONS ARE OPINIONS BASED ON INFERENCES FROM ELECTRICAL OR OTHER MEASUREMENTS AND WE CANNOT, AND DO NOT GUARANTEE THE ACCURACY OR CORRECTNESS OF ANY INTERPRETATION AND WE SHALL NOT, EXCEPT IN THE CASE OF GROSS OR WILFUL NEGLIGENCE ON OUR PART, BE LIABLE OR RESPONSIBLE FOR ANY LOSS, COSTS, DAMAGES OR EXPENSES INCURRED OR SUSTAINED BY ANYONE RESULTING FROM ANY INTERPRETATION MADE BY ANY OF OUR OFFICERS, AGENTS OR EMPLOYEES. THESE INTERPRETATIONS ARE ALSO SUBJECT TO OUR GENERAL TERMS AND CONDITIONS IN OUR PRICE SCHEDULE.

MAIN LOG

DEPTH BASED DATA - MAXIMUM SAMPLING INCREMENT 100K. RECORDED ON 4-SEP-1993 AT 13:56

FILENAME: DGMGRSW.CDB RUN 2D: MAIN LOG PLOTTED ON 04-SEP-1993 AT 19:57

BIT SIZE MILLIMETRES 0 100 300

CALIPER FROM DENSITY MILLIMETRES 0 150 300

GAMMA FROM DENSITY TOOL API 0 75 150 150 225 300

DEPTH IN METRES

TIMING MARKS EVERY 60 SEC

REPLAY SCALE 100:1

DENSITY LONG SPACED GM/CC 1 1.50 2 2.50 3

0 5 10 15 20 25 30 35 40 45 50 55 60 65 70 75 80 85 90

BIT SIZE MILLIMETRES 0 100 300

CALIPER FROM DENSITY MILLIMETRES 0 150 300

GAMMA FROM DENSITY TOOL API 0 75 150 150 225 300

DEPTH IN METRES

TIMING MARKS EVERY 60 SEC

REPLAY SCALE 100:1

DENSITY LONG SPACED GM/CC 1 1.50 2 2.50 3

DEPTH BASED DATA - MAXIMUM SAMPLING INCREMENT 100K. RECORDED ON 4-SEP-1993 AT 13:56

FILENAME: DGMGRSW.CDB RUN 2D: MAIN LOG PLOTTED ON 04-SEP-1993 AT 19:57

MAIN LOG

LOGGING/CALIBRATION CONSTANTS

CONSTANTS LAST EDITED: 04-SEP-1993 AT 13:53

LOGGING CONSTANTS

BOREHOLE TYPE =DDS-CCS-DDS=	CCS	BOREHOLE MUD =MT/CRY/OIL/SYN=	SYN
MUD WEIGHT	1.1	STRIP COEFFICIENT	0.00
ANNULAR VOLUME (CUM/CUM	127.00	WATER LEVEL	0.00
CALIPER ARM LENGTH (CM)=	29.60	WATER DENSITY	2.71
CALIPER UNITS=IN/MM=	MILLIMETR	DENSITY OF MUD FILTRATE	1.00
BRD POINT ONE	1.00	BRD POINT TWO	3.00
DENSITY POINT ONE	1.00	DENSITY POINT TWO	3.00
DENSITY SCALAR	1.40	BRD SCALAR	-.40
BIT DEPTH & WATER LEVEL =FT.M=	METRES	CALIPER SOURCE FOR PROCESSING	CAL
BIT SIZE 1	178.00	BIT DEPTH 1	0.00
BIT SIZE 2	156.00	BIT DEPTH 2	5.50
BIT SIZE 3	.00	BIT DEPTH 3	92.40
BIT SIZE 4	.00	BIT DEPTH 4	.00
BIT SIZE 5	.00	BIT DEPTH 5	.00

CALIBRATION CONSTANTS

GAMMA CALIBRATION VALUE 1	510.00	GAMMA COUNT RATE 1	311.05
BRD CALIBRATION VALUE 1	20000.00	BRD COUNT RATE 1	2666.70
BRD CALIBRATION VALUE 2	.00	BRD COUNT RATE 2	.00
CALIPER CALIBRATION	10000.00	CALIPER SCALAR	1342.00
CALIPER RING SIZE 1	76.20	CALIPER COUNT FOR RING 1	529.00
CALIPER RING SIZE 2	101.60	CALIPER COUNT FOR RING 2	585.00
CALIPER RING SIZE 3	127.00	CALIPER COUNT FOR RING 3	643.00
CALIPER RING SIZE 4	152.40	CALIPER COUNT FOR RING 4	696.00
CALIPER RING SIZE 5	203.20	CALIPER COUNT FOR RING 5	816.00
CALIPER RING SIZE 6	254.00	CALIPER COUNT FOR RING 6	912.00
DRY HOLE CORRECTION Y1	0.00	DRY HOLE CORRECTION Y	0.00
DRY HOLE CORRECTION Y2	1.00	DRY HOLE CORRECTION X2	1.00

COMPANY	MANALTA
WELL	T93R-05
FIELD	SITE 113
PROVINCE/COUNTY	BRITISH COLUMBIA
COUNTRY/STATE	CANADA

LOCATION	TR-NW
SPECIAL LOG	WRITTEN DESCRIBED
FIELD	SITE 113
WELL	T93R-05
API NUMBER	
OTHER SERVICES	
PERMANENT DATUM	GROUND LEVEL
ELEV.	
LOG MEASURED FROM	
DRILLING MEASURED FROM	
DATE	04-SEP-1993
RUN NUMBER	ONE
DEPTH-DRILLER	1700
DEPTH-LOGGER	1698
BTM LOG INTERVAL	1700
TOP LOG INTERVAL	1000
CASING-DRILLER	13 3/8 @ 1000
CASING-LOGGER	
BIT SIZE	12 1/4
TYPE FLUID IN HOLE	WATER BASED MUD
DENSITY	9.2
VISCOSITY	40
PH	10
FLUID LOSS	6.4
SOURCE OF SAMPLE	PIT
RM @ MEAS TEMP	1.2 @ 70
RMF @ MEAS TEMP	1.1 @ 70
RMC @ MEAS TEMP	1.3 @ 70
SOURCE RMF & RMC	MEASURED
RM @ BHT	0.6 @ 150
TIME SINCE CIRC	12 HRS
MAX REC TEMP	150
EQUIP. LOCATION	113
RECORDED BY	T. TOMAN
WITNESSED BY	D. HAMILTON

SHORT SPACED DENSITY LOG
GAMMA RAY DETAIL LOG

8429

PAGE 1 OF 1

RUN	BOREHOLE RECORD				CASING RECORD			
NUMBER	BIT	FROM	TO		SIZE	WEIGHT	FROM	TO
ONE	11500	0.00	TO		11500	N/A	SURFACE	0.00

EQUIPMENT	RUN 1	RUN 2	RUN 3	RUN 4
SDS	178			

REMARKS

SHORT SPACED DENSITY

SYSTEM CONFIGURATION DATA LOGGED: 4-MAR-1993 PROCESSED: 5-MAR-1993 PLOTTED:

ALL INTERPRETATIONS ARE OPINIONS BASED ON INFERENCES FROM ELECTRICAL OR OTHER MEASUREMENTS AND WE CANNOT, AND DO NOT, GUARANTEE THE ACCURACY OR CORRECTNESS OF ANY INTERPRETATIONS, AND WE SHALL NOT BE LIABLE OR RESPONSIBLE FOR ANY LOSS, COSTS, DAMAGES OR EXPENSES INCURRED OR SUSTAINED BY ANYONE RESULTING FROM ANY INTERPRETATION MADE BY ANY OF OUR OFFICERS, AGENTS OR EMPLOYEES. THESE INTERPRETATIONS ARE ALSO SUBJECT TO OUR GENERAL TERMS AND CONDITIONS AS SET OUT IN OUR CURRENT PRICE SCHEDULE.

DETAIL SECTION

DEPTH BASED DATA = MINIMUM SAMPLING INCREMENT 10ft RECORDED ON: 4-SEP-1993 AT 13:56

FILENAME: SDGAMDEN.228 RUN 22: DETAIL SECTION PLOTTED ON 04-SEP-1993 AT 21:21

BIT SIZE
MILLIMETRES
0 300

CALIPER FROM DENSITY
MILLIMETRES
0 300

GAMMA RAY FROM DENSITY TOOL
0 150
100 200

DEPTH
METRES
1 inch = 100 ft
1 cm = 20 m

CASING SHOE
1000 ft
305 m

BED RESOLUTION DENSITY
KG/M3
2000 2500
2000 3000
1500 1500
1400 1400

DETAIL SECTION

DEPTH BASED DATA = MINIMUM SAMPLING INCREMENT 10ft RECORDED ON: 4-SEP-1993 AT 13:56

FILENAME: SDGAMDEN.228 RUN 22: DETAIL SECTION PLOTTED ON 04-SEP-1993 AT 21:21

DETAIL SECTION

DEPTH BASED DATA = MINIMUM SAMPLING INCREMENT 10ft RECORDED ON: 4-SEP-1993 AT 13:56

FILENAME: SDGAMDEN.228 RUN 22: DETAIL SECTION PLOTTED ON 04-SEP-1993 AT 21:21

DETAIL SECTION

DEPTH BASED DATA = MINIMUM SAMPLING INCREMENT 10ft RECORDED ON: 4-SEP-1993 AT 13:56

FILENAME: SDGAMDEN.228 RUN 22: DETAIL SECTION PLOTTED ON 04-SEP-1993 AT 21:21

DETAIL SECTION

LOGGING/CALIBRATION CONSTANTS

CONSTANTS LAST EDITED: 04-SEP-1993 AT 13:53 DATA LAST REPROCESSED: 4-SEP-1993 AT 20:44

LOGGING CONSTANTS

BOREHOLE SYNC USED (CCS-2021)	123	BOREHOLE MUD (HOT,DRY,STD)	STD
BOREHOLE MUD	9.20	MUD DENSITY (LB/GAL)	9.20
ANNULAR VOLUME (CUBIC/FT)	127.00	MATRIX (LIME)	0.00
CALIPER MIN LENGTH (ONE)	25.00	MATRIX DENSITY	2.71
CASING WEIGHT (LB/FT)	54.50	MUD DENSITY (LB/GALLON/FT)	9.20
MAG. FIELD (MG)	1.00	MUD FILTRATE (MF)	4.00
DENSITY POINT (MF)	1.00	DENSITY POINT (MC)	3.00
MUD CAKE (MC)	0.00	MUD CAKE (MF)	0.00
BIT SWITCH & MATRIX LEVEL (FT)	0.00	MATRIX/MUD SAMPLE FOR PROCESSING	(NA)
BIT SIZE 1	178.00	BIT DEPTH 1	0.00
BIT SIZE 2	0.00	BIT DEPTH 2	0.00
BIT SIZE 3	0.00	BIT DEPTH 3	10,000.00
BIT SIZE 4	0.00	BIT DEPTH 4	0.00
BIT SIZE 5	0.00	BIT DEPTH 5	0.00

CALIBRATION CONSTANTS

GAMMA CALIBRATION VALUE 1	510.00	GAMMA COUNT RATE 1	311.00
GAMMA CALIBRATION VALUE 2	2000.00	GAMMA COUNT RATE 2	2000.00
LONG CALIBRATION VALUE 1	0.00	LONG COUNT RATE 1	0.00
LONG CALIBRATION VALUE 2	10000.00	LONG COUNT RATE	1340.00
CALIPER RING SIZE 1	127.00	CALIPER COUNT FOR RING 1	1340.00
CALIPER RING SIZE 2	152.00	CALIPER COUNT FOR RING 2	585.00
CALIPER RING SIZE 3	127.00	CALIPER COUNT FOR RING 3	640.00
CALIPER RING SIZE 4	152.00	CALIPER COUNT FOR RING 4	585.00
CALIPER RING SIZE 5	203.00	CALIPER COUNT FOR RING 5	910.00
SHT HOLE CORRECTION 1	1.00	SHT HOLE CORRECTION 2	1.00
SHT HOLE CORRECTION 3	0.00	SHT HOLE CORRECTION 4	0.00
SHT HOLE CORRECTION 5	1.00	SHT HOLE CORRECTION 6	1.00

COMPANY	MANALTA
WELL	T93R-05
FIELD	SITE 113
PROVINCE/COUNTY	BRITISH COLUMBIA
COUNTRY/STATE	CANADA

VERTICALITY ANALYSIS

LOCATION: TELKWA	
PRVNC/CO.: BRITISH COLUMBIA	
SITE: SITE # 113	
WELL: T93R-05	
COMPANY: MANALTA	
COMMENTS:	

COMPANY	MANALTA
WELL	T93R-05
FIELD	SITE # 113
PROVINCE/COUNTY	BRITISH COLUMBIA
COUNTRY/STATE	CANADA

BPB VERTICALITY ANALYSIS INTERPRETATION NOTES

1. ALL PLOTTED OUTPUT IS AUTOMATICALLY SCALED TO OBTAIN THE BEST VISUAL EFFECT WITHIN THE PHYSICAL SPACE AVAILABLE. THE MAXIMUM SCALES BEING 5000:1 (METRIC) AND 4800:1 (IMPERIAL). AND THE MINIMUM 1:1.

2. THE ANALYSIS IS DERIVED BY INTEGRATING TOOL SAMPLED DATA DOWN THE BOREHOLE. THE LISTING SUPPLIED WILL CONTAIN A MAXIMUM OF 200 POINTS IN MULTIPLES OF 1, 2, 5, 10, 20, 50 OR 100 METRES/ FEET DEPENDING ON THE TOTAL RANGE OF THE ANALYSIS. HOWEVER THE ANALYSIS IS CALCULATED FOR THE ENTIRE RANGE OF THE BOREHOLE AND THE FINAL BOREHOLE POSITION IS INCLUDED IN THE LISTING.

3. COMPUTED VERTICALITY MAY ONLY BE FULLY DERIVED IN OPEN SECTIONS OF THE BOREHOLE AWAY FROM THE INFLUENCE OF FERROUS CASING. THEREFORE THE ANALYSIS WILL NORMALLY BEGIN AT THE BOTTOM OF THE SOLID STATE MAGNETOMETER(S). SO THE ANALYSIS WILL GENERALLY BEGIN AT THE END OF THE CASING AND ALL BOREHOLE POSITIONAL INFORMATION WILL RELATE TO THIS DEPTH.

4. UP TO TEN CROSS SECTIONS MAY BE REQUESTED FOR ANY BOREHOLE TO BE DISPLAYED AT ANY SCALE (THE DEFAULT SCALE IS 1MM OF THE CROSS-SECTION FOR THE ENTIRE HOLE).

5. BOREHOLE POSITIONAL ERROR IS DERIVED ASSUMING THE FOLLOWING PARAMETERS.

	TILT(DEGREES)	AZIMUTH(DEGREES)
TYPICAL ERROR	+/- 0.3333	+/- 1.0
MAXIMUM ERROR	+/- 0.5	+/- 10

6. ERROR ANALYSIS MAY BE CALCULATED AND PLOTTED FROM THE DATA LISTING AS FOLLOWS:

A) PLOT THE FOUR COORDINATES FROM THE ERROR LISTING (RADII UPON ZERO AZIMUTH ERROR) ON A TADPOLE PLOT, ORIGIN AT THE START OF THE ANALYSIS.
B) PLOT THE TYPICAL AND MAXIMUM ERROR +/- 15 DEGREES (CENTRE AT THE ORIGIN) THROUGH THE INNER AND OUTER POINTS RESPECTIVELY.
C) CONNECT THE RESPECTIVE ARCS TOGETHER WITH STRAIGHT LINES TO GIVE THE TYPICAL AND MAXIMUM BOREHOLE POSITIONAL ERROR.

7. GIVEN BELOW IS A FULL DESCRIPTION OF THE PARAMETERS DISPLAYED ON THE ENSUING LISTING:

LOG DEPTH	THE DEPTH RECORDED ON THE FIELD LOGS FOR THE BOREHOLE.
TRUE DEPTH	THE TRUE VERTICAL DEPTH CORRESPONDING TO THE ABOVE DEPTH, CORRECTED FROM THE START OF THE ANALYSIS.
HOLE TILT AND AZIMUTH	THE SURVEYED BOREHOLE ORIENTATION.
AXIAL COORDINATES	THE BOREHOLE COORDINATES RELATIVE TO THE TARGET ORIGIN.
POLAR COORDINATES	THE POLAR- OR RADIAL COORDINATES OF THE BOREHOLE.
ERROR COORDINATES	THE POLAR COORDINATES CORRESPONDING TO THE TYPICAL AND MAXIMUM TILT ERROR.

N.B. THE REFERENCE POINT FOR ALL BEARING ANGLES ON THIS LISTING IS GIVEN AT THE TOP OF EACH SHEET.

ALL INTERPRETATIONS ARE OPINIONS BASED ON INFERENCES FROM ELECTRICAL OR OTHER MEASUREMENTS AND WE CANNOT, AND DO NOT, GUARANTEE THE ACCURACY OR CORRECTNESS OF ANY INTERPRETATIONS, AND WE SHALL NOT, EXCEPT IN THE CASE OF GROSS OR WILFUL NEGLIGENCE ON OUR PART, BE LIABLE OR RESPONSIBLE FOR ANY LOSS, COSTS, DAMAGES OR EXPENSES INCURRED OR SUSTAINED BY ANYONE RESULTING FROM ANY INTERPRETATION MADE BY ANY OF OUR OFFICERS, AGENTS OR EMPLOYEES. THESE INTERPRETATIONS ARE ALSO SUBJECT TO OUR GENERAL TERMS AND CONDITIONS AS SET OUT IN OUR CURRENT PRICE SCHEDULE.

T93R-05

VERTICALITY DATA LISTING

DATE PROCESSED: 4-SEP-1993
DATE LOGGED: 4-SEP-1993

DEPTH LOG	DEPTH TRUE	BOREHOLE TILT AZI	ALL CO-ORDINATES WITH RESPECT TO TRUE NORTH NORTH	EAST	VERT SEC	POLAR CO-ORDINATES RADIUS	BRG	POLAR ERROR CO-ORDINATES (MAXIMUM & TYPICAL) RADIUS BRG	RADIUS BRG	RADIUS
5.00	5.00	0.4 76	0.00	0.00	0.00	0.00	103	0.00	103	0.00
6.00	6.00	0.4 82	0.00	0.00	0.00	0.00	103	0.00	103	0.00
7.00	7.00	0.5 82	0.01	0.02	72	0.02	72	0.01	72	0.01
8.00	8.00	0.5 87	0.01	0.03	71	0.03	71	0.02	71	0.02
9.00	9.00	0.5 87	0.01	0.03	71	0.03	71	0.04	71	0.02
10.00	10.00	0.5 92	0.01	0.04	72	0.04	72	0.05	72	0.03
11.00	11.00	0.3 72	0.01	0.05	73	0.05	73	0.06	73	0.04
12.00	12.00	0.3 211	0.00	0.05	73	0.05	73	0.07	73	0.04
13.00	13.00	0.3 211	0.00	0.04	73	0.04	73	0.06	73	0.04
14.00	14.00	0.3 211	0.00	0.04	73	0.04	73	0.05	73	0.04
15.00	15.00	0.3 211	0.00	0.03	73	0.03	73	0.04	73	0.03
16.00	16.00	0.6 195	-0.02	0.04	102	0.04	106	0.06	101	0.03
17.00	17.00	0.6 195	-0.02	0.04	102	0.04	106	0.06	101	0.03
18.00	18.00	0.6 195	-0.02	0.04	102	0.04	106	0.06	101	0.03
19.00	19.00	1.0 184	-0.04	0.03	157	0.03	143	0.05	169	0.02
20.00	20.00	1.0 184	-0.06	0.03	157	0.07	147	0.08	169	0.05
21.00	21.00	1.0 184	-0.08	0.02	157	0.08	159	0.09	169	0.06
22.00	22.00	1.0 184	-0.10	0.01	157	0.10	168	0.11	169	0.07
23.00	23.00	1.0 170	-0.12	0.00	157	0.12	180	0.13	162	0.08
24.00	24.00	1.0 145	-0.14	0.00	158	0.13	196	0.15	152	0.09
25.00	25.00	1.0 145	-0.16	0.00	158	0.15	196	0.17	152	0.10
26.00	26.00	1.0 145	-0.18	0.00	158	0.17	196	0.19	152	0.11
27.00	27.00	1.0 116	-0.20	0.00	158	0.19	180	0.21	152	0.12
28.00	28.00	1.0 116	-0.22	0.00	158	0.21	180	0.23	152	0.13
29.00	29.00	1.0 116	-0.24	0.00	158	0.23	180	0.25	152	0.14
30.00	30.00	1.0 116	-0.26	0.00	158	0.25	180	0.27	152	0.15
31.00	30.99	2.9 209	-0.29	0.03	176	0.29	178	0.31	176	0.17
32.00	31.99	2.9 209	-0.33	0.04	176	0.33	173	0.35	176	0.19
33.00	32.99	2.9 211	-0.37	0.05	176	0.37	172	0.39	176	0.21
34.00	33.99	3.2 215	-0.41	0.05	184	0.42	173	0.44	180	0.24
35.00	34.99	3.2 215	-0.46	0.06	184	0.47	173	0.49	180	0.26
36.00	35.99	3.2 211	-0.50	0.06	184	0.51	173	0.54	180	0.29
37.00	36.98	3.7 211	-0.55	0.07	190	0.56	173	0.59	180	0.32
38.00	37.98	4.2 211	-0.61	0.08	198	0.62	173	0.65	180	0.35
39.00	38.98	4.2 211	-0.67	0.08	198	0.68	173	0.71	180	0.38
40.00	39.98	4.3 215	-0.73	0.09	199	0.74	173	0.77	180	0.41
41.00	40.98	4.3 215	-0.80	0.10	199	0.81	173	0.84	180	0.44
42.00	41.98	4.3 211	-0.87	0.11	199	0.88	173	0.91	180	0.48
43.00	42.97	2.2 207	-0.91	0.06	196	0.92	176	0.94	184	0.50
44.00	43.97	2.2 211	-0.96	0.07	196	0.97	176	0.99	184	0.53
45.00	44.97	2.2 215	-1.00	0.08	196	1.01	176	1.03	184	0.55
46.00	45.97	2.6 220	-1.06	0.09	199	1.07	176	1.09	184	0.58
47.00	46.97	2.6 220	-1.12	0.10	199	1.13	177	1.15	184	0.61
48.00	47.97	2.6 220	-1.17	0.10	199	1.18	177	1.20	184	0.64
49.00	48.97	2.6 214	-1.23	0.11	199	1.24	178	1.26	184	0.67
50.00	49.97	2.6 214	-1.29	0.12	199	1.30	178	1.32	184	0.70
51.00	50.96	3.6 221	-1.36	0.13	202	1.37	178	1.39	184	0.74
52.00	51.96	3.6 221	-1.43	0.14	202	1.44	178	1.46	184	0.78
53.00	52.96	3.6 221	-1.51	0.15	202	1.52	178	1.54	184	0.82
54.00	53.95	4.2 232	-1.60	0.16	205	1.61	178	1.63	184	0.87
55.00	54.95	4.2 232	-1.68	0.17	205	1.70	178	1.72	184	0.91
56.00	55.95	4.2 232	-1.77	0.18	205	1.79	178	1.81	184	0.96
57.00	56.94	5.1 233	-1.87	0.19	207	1.89	178	1.91	184	1.01
58.00	57.94	5.1 233	-1.97	0.20	207	1.99	178	2.01	184	1.06
59.00	58.94	5.1 233	-2.07	0.21	207	2.09	178	2.11	184	1.11
60.00	59.93	6.9 232	-2.19	0.23	211	2.21	179	2.23	184	1.18
61.00	60.93	6.9 232	-2.31	0.24	211	2.33	179	2.35	184	1.24
62.00	61.92	6.9 229	-2.44	0.25	214	2.46	179	2.48	184	1.31
63.00	62.92	6.9 229	-2.58	0.26	214	2.59	179	2.61	184	1.38
64.00	63.92	6.9 229	-2.71	0.28	214	2.73	179	2.75	184	1.45
65.00	64.91	4.2 237	-2.82	0.29	214	2.84	179	2.86	184	1.51
66.00	65.91	4.2 237	-2.92	0.30	214	2.94	179	2.96	184	1.56
67.00	66.91	4.2 237	-3.02	0.31	214	3.04	179	3.06	184	1.62
68.00	67.91	4.6 236	-3.13	0.32	215	3.15	179	3.17	184	1.68
69.00	68.91	4.6 236	-3.24	0.33	215	3.26	179	3.28	184	1.74
70.00	69.90	5.1 231	-3.37	0.34	215	3.38	179	3.40	184	1.80
71.00	70.90	5.3 240	-3.50	0.36	217	3.52	179	3.54	184	1.87
72.00	71.90	5.3 240	-3.64	0.37	217	3.66	179	3.68	184	1.95
73.00	72.89	5.3 240	-3.79	0.38	217	3.80	179	3.82	184	2.02
74.00	73.89	5.4 238	-3.95	0.39	217	3.96	179	3.98	184	2.10
75.00	74.89	5.4 238	-4.12	0.41	217	4.13	179	4.15	184	2.19
76.00	75.89	5.4 238	-4.29	0.42	217	4.30	179	4.32	184	2.28
77.00	76.87	6.5 237	-4.47	0.44	220	4.49	179	4.51	184	2.38
78.00	77.87	6.5 237	-4.66	0.45	220	4.68	179	4.70	184	2.48
79.00	78.87	6.5 237	-4.86	0.47	220	4.88	179	4.90	184	2.59
80.00	79.86	6.8 240	-5.07	0.48	222	5.09	179	5.11	184	2.70
81.00	80.86	6.8 240	-5.28	0.50	222	5.30	179	5.32	184	2.81
82.00	81.84	6.9 240	-5.50	0.52	223	5.52	179	5.54	184	2.93
83.00	82.84	6.9 240	-5.73	0.53	223	5.75	179	5.77	184	3.05
84.00	83.84	6.9 240	-5.97	0.55	223	5.99	179	6.01	184	3.18
85.00	84.82	7.5 240	-6.22	0.57	224	6.24	179	6.26	184	3.31
86.00	85.82	7.5 240	-6.48	0.59	224	6.50	179	6.52	184	3.45
87.00	86.82	7.5 240	-6.74	0.61	224	6.76	179	6.78	184	3.59
88.00	87.80	8.0 230	-7.01	0.63	224	7.03	179	7.05	184	3.73
89.00	88.80	8.0 230	-7.31	0.65	224	7.33	179	7.35	184	3.89
90.00	89.80	8.0 230	-7.62	0.67	224	7.64	179	7.66	184	4.05
90.40	90.18	7.0 214	-7.93	0.69	225	7.97	179	7.99	184	4.21
			-8.03	0.70	225	8.07	179	8.09	184	4.26

CROSS SECTION

ALL FIGURES IN LOG DEPTH MS
TARGET ELEVATION..... 0.00
LAST PLOTTED VERTICAL..... 90.40
LAST DEPTH ENTERED..... 90.40
FIRST DEPTH MARKER AT:..10
LAST DEPTH MARKER AT:...100

PLOT WITH RESPECT TO TRUE NORTH
SCALE 100:1
DECLINATION 26.5 DEG.

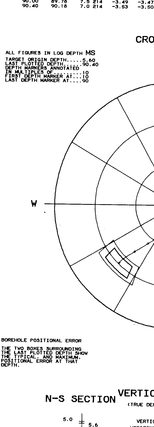

BOREHOLE POSITIONAL ERROR
THE TWO PAIRS SURROUNDING THE TYPICAL AND MAXIMUM ERROR FOR THE FINAL BOREHOLE DEPTH.

FINAL BOREHOLE POSITION
THE LAST PLOTTED DEPTH IS AT:
90.40 METRES, 7.97 M. FROM THE ORIGIN: 225 DEG FROM TRUE NORTH

N-S SECTION VERTICAL SECTIONS E-W SECTION

(TRUE DEPTH VS DISPLACEMENT)

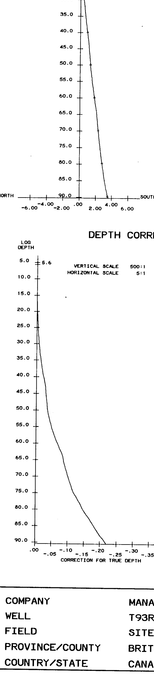

DEPTH CORRECTION ANALYSIS

DEPTHS LOG	DEPTHS TRUE	DEPTHS LOG	DEPTHS TRUE
5.00	5.00	75.00	74.89
6.00	6.00	76.00	75.89
7.00	7.00	77.00	76.87
8.00	8.00	78.00	77.87
9.00	9.00	79.00	78.87
10.00	10.00	80.00	79.86
11.00	11.00	81.00	80.86
12.00	12.00	82.00	81.84
13.00	13.00	83.00	82.84
14.00	14.00	84.00	83.84
15.00	15.00	85.00	84.82
16.00	16.00	86.00	85.82
17.00	17.00	87.00	86.82
18.00	18.00	88.00	87.80
19.00	19.00	89.00	88.80
20.00	20.00	90.00	89.80
21.00	21.00	90.40	90.18
22.00	22.00		
23.00	23.00		
24.00	24.00		
25.00	25.00		
26.00	26.00		
27.00	27.00		
28.00	28.00		
29.00	29.00		
30.00	30.00		
31.00	30.99		
32.00	31.99		
33.00	32.99		
34.00	33.99		
35.00	34.99		
36.00	35.99		
37.00	36.98		
38.00	37.98		
39.00	38.98		
40.00	39.98		
41.00	40.98		
42.00	41.98		
43.00	42.97		
44.00	43.97		
45.00	44.97		
46.00	45.97		
47.00	46.97		
48.00	47.97		
49.00	48.97		
50.00	49.97		
51.00	50.96		
52.00	51.96		
53.00	52.96		
54.00	53.95		
55.00	54.95		
56.00	55.95		
57.00	56.94		
58.00	57.94		
59.00	58.94		
60.00	59.93		
61.00	60.93		
62.00	61.92		
63.00	62.92		
64.00	63.92		
65.00	64.91		
66.00	65.91		
67.00	66.91		
68.00	67.91		
69.00	68.91		
70.00	69.90		
71.00	70.90		
72.00	71.90		
73.00	72.89		
74.00	73.89		
75.00	74.89		
76.00	75.89		
77.00	76.87		
78.00	77.87		
79.00	78.87		
80.00	79.86		
81.00	80.86		
82.00	81.84		
83.00	82.84		
84.00	83.84		
85.00	84.82		
86.00	85.82		
87.00	86.82		
88.00	87.80		
89.00	88.80		
90.00	89.80		
90.40	90.18		

COMPANY	MANALTA
WELL	T93R-05
FIELD	SITE # 113
PROVINCE/COUNTY	BRITISH COLUMBIA
COUNTRY/STATE	CANADA

| | | |

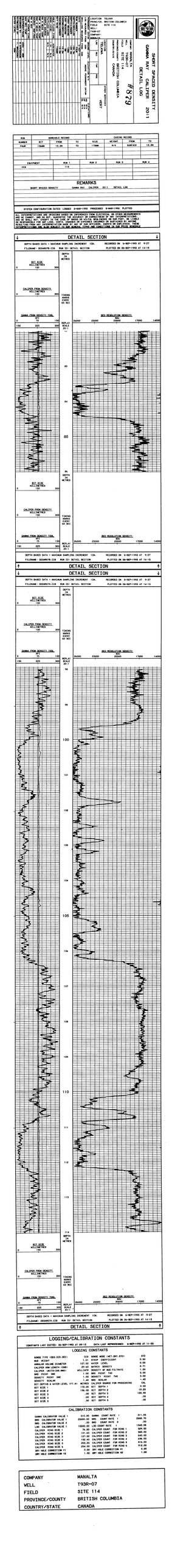

RUN	BOREHOLE RECORD			CASING RECORD			
NUMBER	BIT	FROM	TO	SIZE	WEIGHT	FROM	TO
FOUR	15MM	15.2M	TO	178MM	N/A	SURFACE	15.2M

EQUIPMENT	RUN 1	RUN 2	RUN 3	RUN 4
CCS	118			

REMARKS

SHORT SPACED DENSITY GAMMA RAY CALIPER 2D-1 DETAIL LOG

SYSTEM CONFIGURATION DATES: LOGGED 8-MAR-1993 PROCESSED 8-MAR-1993 PLOTTED

ALL INTERPRETATIONS ARE OPINIONS BASED ON INFERENCES FROM ELECTRICAL OR OTHER MEASUREMENTS AND WE CANNOT, AND DO NOT GUARANTEE THE ACCURACY OR CORRECTNESS OF ANY INTERPRETATION, AND WE SHALL NOT, EXCEPT IN THE CASE OF GROSS OR WILFUL NEGLIGENCE ON OUR PART, BE LIABLE OR RESPONSIBLE FOR ANY LOSS, COSTS, DAMAGES OR EXPENSES INCURRED OR SUSTAINED BY ANYONE RESULTING FROM ANY INTERPRETATION MADE BY ANY OF OUR OFFICERS, AGENTS OR EMPLOYEES. THESE INTERPRETATIONS ARE ALSO SUBJECT TO OUR GENERAL TERMS AND CONDITIONS AS SET FORTH IN OUR PRICE SCHEDULE.

DETAIL SECTION

DEPTH BASED DATA + MAXIMUM SAMPLING INCREMENT 10CM. RECORDED ON 6-SEP-1993 AT 9:27
FILENAME: DSSMOOTH.CIB RUN ID: DETAIL SECTION PLOTTED ON 06-SEP-1993 AT 14:15

BIT SIZE MILLIMETRES 150 300
CALIPER FROM DENSITY MILLIMETRES 150 300
TIMING MARKS EVERY 60 SEC
GAMMA FROM DENSITY TOOL API 0 150 150 225 300
REPLAY SCALE 2D-1
DEPTH IN METRES
BED RESOLUTION DENSITY GM/C3 2m000 23000 25000 27000 29000
RECORDED ON 6-SEP-1993 AT 9:27
PLOTTED ON 06-SEP-1993 AT 14:15

DETAIL SECTION
DEPTH BASED DATA + MAXIMUM SAMPLING INCREMENT 10CM. RECORDED ON 6-SEP-1993 AT 9:27
FILENAME: DSSMOOTH.CIB RUN ID: DETAIL SECTION PLOTTED ON 06-SEP-1993 AT 14:13
DETAIL SECTION

LOGGING/CALIBRATION CONSTANTS

CONSTANTS LAST EDITED: 26-SEP-1992 AT 09:15 DATA LAST REPROCESSED: 6-SEP-1993 AT 11:58

LOGGING CONSTANTS

NUMBER TYPE (SEE ICB-003)	103	MINIMUM HOLE DIAMETER (MM)	152
BIT SIZE	1.00	STEP CONSTITUENT	0.50
ANNULAR VOLUME DIAMETER	127.00	WATER LEVEL	0.00
CALIPER ARM LENGTH (CM2)	25.40	MATRIX DENSITY	2.71
CALIPER CONSTRAINT	0.00	DENSITY OF FILTRATE	1.00
BHC POINT TWO	1.00	BHC POINT TWO	0.00
DENSITY POINT ONE	1.00	DENSITY POINT TWO	0.00
DENSITY SCALAR	1.00	BHC SCALAR	1.00
BIT DEPTH & WATER LEVEL UT.N.	METRES	CALIPER SOURCE FOR PROCESSING	CAL
BIT SIZE 1	178.00	BIT DEPTH 1	15.20
BIT SIZE 2	150.00	BIT DEPTH 2	15.20
BIT SIZE 3	.00	BIT DEPTH 3	129.90
BIT SIZE 4	.00	BIT DEPTH 4	.00
BIT SIZE 5	.00	BIT DEPTH 5	.00

CALIBRATION CONSTANTS

Gamma CALIBRATOR VALUE 1	310.00	Gamma COUNT RATE 1	311.66
BHC CALIBRATOR VALUE 1	25000.00	BHC COUNT RATE 1	2668.70
BHC CALIBRATOR VALUE 2	.00	BHC COUNT RATE 2	.00
LSD CALIBRATOR VALUE 1	15000.00	LSD COUNT RATE 1	1342.00
CALIPER RING SIZE 1	178.00	CALIPER COUNT FOR RING 1	1342.00
CALIPER RING SIZE 2	150.00	CALIPER COUNT FOR RING 2	585.00
CALIPER RING SIZE 3	127.00	CALIPER COUNT FOR RING 3	645.00
CALIPER RING SIZE 4	152.40	CALIPER COUNT FOR RING 4	696.00
CALIPER RING SIZE 5	203.20	CALIPER COUNT FOR RING 5	816.00
CALIPER RING SIZE 6	254.00	CALIPER COUNT FOR RING 6	1016.00
DEV HOLE CORRECTION 1	1.00	DEV HOLE CORRECTION 45	0.00
DEV HOLE CORRECTION 10	1.00	DEV HOLE CORRECTION 82	1.00

COMPANY	MANALTA
WELL	1938-07
FIELD	SITE 114
PROVINCE/COUNTY	BRITISH COLUMBIA
COUNTRY/STATE	CANADA

| | | |



RUN NUMBER	SERVICE ORDER	FROM	TO	SIZE	WEIGHT	FROM	TO
THREE	15688	18.29	72	177MM	9/5	SURFACE	15.86

ENVIRONMENT	RUN 1	RUN 2	RUN 3	RUN 4
CCS	118			

REMARKS

LONG SPACED DENSITY | GAMMA RAY | CALIPER 20:1 | DETAIL LOG

SYSTEM CONFIRMATION DATES: LOGGED 8-MAR-1993 PROCESSED 8-MAR-1993 PLOTTED

ALL INTERPRETATIONS ARE OPINIONS BASED ON INFERENCES FROM ELECTRICAL OR OTHER MEASUREMENTS AND WE CANNOT, AND DO NOT GUARANTEE THE ACCURACY OR CORRECTNESS OF ANY INTERPRETATIONS, AND WE SHALL NOT, EXCEPT IN THE CASE OF GROSS OR WILLFUL NEGLIGENCE ON OUR PART, BE LIABLE OR RESPONSIBLE FOR ANY LOSS, COSTS, DAMAGES OR EXPENSES INCURRED OR SUSTAINED BY ANYONE RESULTING FROM ANY INTERPRETATION MADE BY ANY OF OUR OFFICERS, AGENTS OR EMPLOYEES. THESE INTERPRETATIONS ARE ALSO SUBJECT TO OUR GENERAL TERMS AND CONDITIONS IN OUR PRICE SCHEDULE.

DETAIL SECTION

DEPTH BASED DATA - MANUAL SAMPLING INCREMENT 10M. RECORDED ON 6-SEP-1993 AT 9:27
FILENAME: DDSANA118.CDB RUN 33 DETAIL SECTION PLOTTED ON 06-SEP-1993 AT 14:05

DEPTH IN METERS

BIT SIZE MILLIMETRES 0 100 300

CALIPER FROM DENSITY MILLIMETRES 0 100 300

TENSION LINEAR EXPAN 60 SEC

GAMMA FROM DENSITY TOOL API 0 150 150 225 300

REPLAY SCALE 20:1

DENSITY LONG SPACED GM/CC 1.50 2 2.50 3

84
85

DEPTH BASED DATA - MANUAL SAMPLING INCREMENT 10M. RECORDED ON 6-SEP-1993 AT 9:27
FILENAME: DDSANA118.CDB RUN 33 DETAIL SECTION PLOTTED ON 06-SEP-1993 AT 14:01

DETAIL SECTION

DEPTH BASED DATA - MANUAL SAMPLING INCREMENT 10M. RECORDED ON 6-SEP-1993 AT 9:27
FILENAME: DDSANA118.CDB RUN 33 DETAIL SECTION PLOTTED ON 06-SEP-1993 AT 13:59

98 99 100 101 102 103 104 105 106 107 108 109 110 111 112 113 114

DEPTH BASED DATA - MANUAL SAMPLING INCREMENT 10M. RECORDED ON 6-SEP-1993 AT 9:27
FILENAME: DDSANA118.CDB RUN 33 DETAIL SECTION PLOTTED ON 06-SEP-1993 AT 13:59

DETAIL SECTION

LOGGING/CALIBRATION CONSTANTS

CONSTANTS LAST EDITED ON 6-SEP-1993 AT 09:18 DATA LAST REPROCESSED: 6-SEP-1993 AT 11:53

LOGGING CONSTANTS

RANGE TYPE (GDD,CCS,DDS)	CCS	RANGE MODE (WET,DRY,STD)	STD
MUD WEIGHT	0.00	STICK COEFFICIENT	0.00
CASING/HOLE DIAMETER	177.80	WATER LEVEL	0.00
CALIPER ARM LENGTH (CM)	25.40	MATRIX DENSITY	2.71
CALIPER UNITS(SID,MM)	MILLIMETRE	DENSITY OF MUD FILTRATE	1.00
BMD POINT ONE	0.00	DENSITY OF MUD	1.00
DENSITY POINT ONE	0.00	DENSITY POINT TWO	3.00
BMD POINT TWO	1.00	BMD SCALAR	1.40
BIT SECTION & WATER LEVEL (FT,M)	METRES	CALIPER SOURCE FOR PROCESSING	CAL
BIT SIZE 1	178.00	BIT DEPTH 1	0.00
BIT SIZE 2	196.00	BIT DEPTH 2	149.00
BIT SIZE 3	.00	BIT DEPTH 3	149.90
BIT SIZE 4	.00	BIT DEPTH 4	.00
BIT SIZE 5	.00	BIT DEPTH 5	.00

CALIBRATION CONSTANTS

GAMMA CALIBRATION VALUE 1	510.00	GAMMA COUNT RATE 1	311.00
BMD CALIBRATION VALUE 2	25000.00	BMD COUNT RATE 2	2588.70
BMD CALIBRATION VALUE 3	00	BMD COUNT RATE 3	.00
LSD CALIBRATION VALUE 2	1000.00	LSD COUNT RATE 1	1342.06
CALIPER RING SIZE 1	76.20	CALIPER COUNT FOR RING 1	529.00
CALIPER RING SIZE 2	127.00	CALIPER COUNT FOR RING 2	640.00
CALIPER RING SIZE 3	177.80	CALIPER COUNT FOR RING 3	640.00
CALIPER RING SIZE 4	152.40	CALIPER COUNT FOR RING 4	696.00
CALIPER RING SIZE 5	203.20	CALIPER COUNT FOR RING 5	815.00
CALIPER RING SIZE 6	254.00	CALIPER COUNT FOR RING 6	912.00
DRY HOLE CORRECTION Y1	0.00	DRY HOLE CORRECTION X2	0.00
DRY HOLE CORRECTION Y2	1.00	DRY HOLE CORRECTION X2	1.00

COMPANY	MANALTA
WELL	T93R-07
FIELD	SITE 114
PROVINCE/COUNTY	BRITISH COLUMBIA
COUNTRY/STATE	CANADA

| | | |



EQUIPMENT	RUN 1	RUN 2	RUN 3	RUN 4
CCS	118			

REMARKS

LONG SPACED DENSITY — GAMMA RAY — CALIPER

SYSTEM CONFIGURATION DATES: LOGGED: 9-MAR-1993 PROCESSED: PLOTTED:

ALL INTERPRETATIONS ARE OPINIONS BASED ON INFERENCES FROM ELECTRICAL OR OTHER MEASUREMENTS AND WE CANNOT, AND DO NOT GUARANTEE THE ACCURACY OR CORRECTNESS OF ANY INTERPRETATION, AND WE SHALL NOT, EXCEPT TO THE EXTENT OF GROSS OR WILLFUL NEGLIGENCE ON OUR PART, BE LIABLE OR RESPONSIBLE FOR ANY LOSS, COSTS, DAMAGES OR EXPENSES INCURRED OR SUSTAINED BY ANYONE RESULTING FROM ANY INTERPRETATION MADE BY ANY OF OUR OFFICERS, AGENTS OR EMPLOYEES. ANY INTERPRETATIONS ARE ALSO SUBJECT TO OUR GENERAL TERMS AND CONDITIONS AS SET FORTH HEREIN.

MAIN LOG

DEPTH BASED DATA - MACHAN SAMPLING INCREMENT 100K — RECORDED ON 8-SEP-1993 AT 15:36
FILENAME: DESMAIN.C39 — RUN ID: MAIN LOG — PLOTTED ON 08-SEP-1993 AT 17:05

BIT SIZE MILLIMETRES 150 300

CALIPER FROM DENSITY MILLIMETRES 150 300

FIXING RANGE EVERY 40 REC

GAMMA FROM DENSITY TOOL API 0 150

REPLAY SCALE 100:1 150 225 300

DEPTH IN METRES

DENSITY LONG SPACED GM/CC 1.90 2.20 2.50

0 5 10 15 20 25 30 35 40 45 50 55 60 65 70 75 80 85 90 95 100 105 110 115 120 125

BIT SIZE MILLIMETRES 150 300

CALIPER FROM DENSITY MILLIMETRES 150 300

FIXING RANGE EVERY 40 REC

GAMMA FROM DENSITY TOOL API 0 150

REPLAY SCALE 100:1 150 225 300

DEPTH BASED DATA - MACHAN SAMPLING INCREMENT 100K — RECORDED ON 8-SEP-1993 AT 15:36
FILENAME: DESMAIN.C39 — RUN ID: MAIN LOG — PLOTTED ON 08-SEP-1993 AT 15:37

MAIN LOG

LOGGING/CALIBRATION CONSTANTS

CONSTANTS LAST EDITED: 08-SEP-1993 AT 14:39

LOGGING CONSTANTS

SONDE TYPE (SGD,CCS,DDC)	CCS	SONDE MODE (WET,DRY,STD)	STD
MUD WEIGHT	1.01	STICK CORRELATION	0.50
ANNULAR VOLUME DIAMETER	127.00	WATER LEVEL	0.00
CALIPER CORRECTION (CORR)	0.00	MATRIX DENSITY	2.65
CALIPER (MEASURED=MM)	MILLIMETRES	MATRIX DELTA-T	51.00
BHC POINT ONE	1.00	BHC POINT TWO	3.00
DENSITY POINT ONE	1.00	DENSITY POINT TWO	3.00
DENSITY SCALAR	1.40	BHC SCALAR	1.40
DENSITY WATER LEVEL (FT,M)	METRES	DENSITY CORRECTION FOR PROCESSING	0.00
BIT SIZE 1	178.00	BIT DEPTH 1	0.00
BIT SIZE 2	156.00	BIT DEPTH 2	16.30
BIT SIZE 3	.00	BIT DEPTH 3	126.90
BIT SIZE 4	.00	BIT DEPTH 4	.00
BIT SIZE 5	.00	BIT DEPTH 5	.00

CALIBRATION CONSTANTS

GAMMA CALIBRATION VALUE 1	510.00	GAMMA COUNT RATE 1	311.55
BHC CALIBRATION VALUE 1	25000.00	BHC COUNT RATE 1	2888.70
BHC CALIBRATION VALUE 2	.00	BHC COUNT RATE 2	.00
CALIPER RING SIZE 1	155.00	CALIPER COUNT FOR RING 1	1342.00
CALIPER RING SIZE 2	76.20	CALIPER COUNT FOR RING 2	529.00
CALIPER RING SIZE 3	101.60	CALIPER COUNT FOR RING 3	585.00
CALIPER RING SIZE 4	127.00	CALIPER COUNT FOR RING 4	648.00
CALIPER RING SIZE 5	152.40	CALIPER COUNT FOR RING 5	696.00
CALIPER RING SIZE 6	203.20	CALIPER COUNT FOR RING 6	778.00
CALIPER RING SIZE 7	254.00	CALIPER COUNT FOR RING 7	912.00
DRY HOLE CORRECTION Y1	0.00	DRY HOLE CORRECTION X1	0.00
DRY HOLE CORRECTION Y2	1.00	DRY HOLE CORRECTION X2	1.00

COMPANY	MANALTA
WELL	T93R-12
FIELD	SITE 116
PROVINCE/COUNTY	BRITISH COLUMBIA
COUNTRY/STATE	CANADA

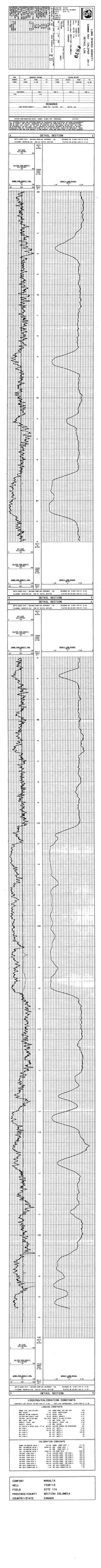
DETAIL SECTION
DETAIL SECTION
DETAIL SECTION

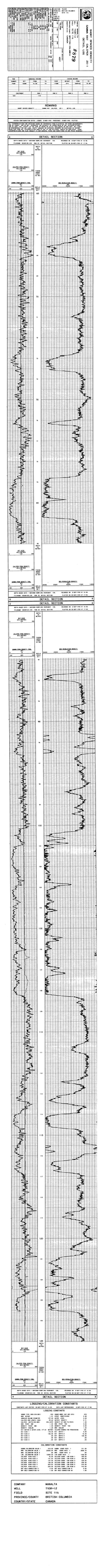
DETAIL SECTION
DETAIL SECTION
DETAIL SECTION

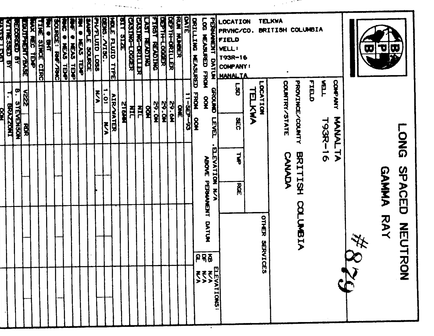

RUN	BOREHOLE RECORD			CASING RECORD			
NUMBER	BIT	FROM	TO	SIZE	WEIGHT	FROM	TO
ONE	216MM	SURFACE	TD	N/A	N/A		

EQUIPMENT	RUN 1	RUN 2	RUN 3	RUN 4
DSN	515			

REMARKS

LONG SPACED NEUTRON GAMMA RAY

DUE TO BOREHOLE CONDITIONS NEUTRON RUN THROUGH RODS.

SYSTEM CONFIGURATION DATES: LOGGED 8-MAR-1993 PROCESSED PLOTTED

ALL INTERPRETATIONS ARE OPINIONS BASED ON INFERENCES FROM ELECTRICAL OR OTHER MEASUREMENTS AND WE CANNOT, AND DO NOT, GUARANTEE THE ACCURACY OR CORRECTNESS OF ANY INTERPRETATIONS. AND WE SHALL NOT, EXCEPT IN THE CASE OF GROSS OR WILFUL NEGLIGENCE ON OUR PART, BE LIABLE OR RESPONSIBLE FOR ANY LOSS, COSTS, DAMAGES OR EXPENSES INCURRED OR SUSTAINED BY ANYONE RESULTING FROM ANY INTERPRETATION MADE BY ANY OF OUR OFFICERS, AGENTS OR EMPLOYEES. THESE INTERPRETATIONS ARE ALSO SUBJECT TO OUR GENERAL TERMS AND CONDITIONS IN OUR PRICE SCHEDULE.

MAIN LOG

DEPTH BASED DATA - MAXIMUM SAMPLING INCREMENT 10CM. RECORDED ON 11-SEP-1993 AT 13:20

FILENAME: DSNGR16M.CIB RUN ID: MAIN LOG PLOTTED ON 11-SEP-1993 AT 21:16

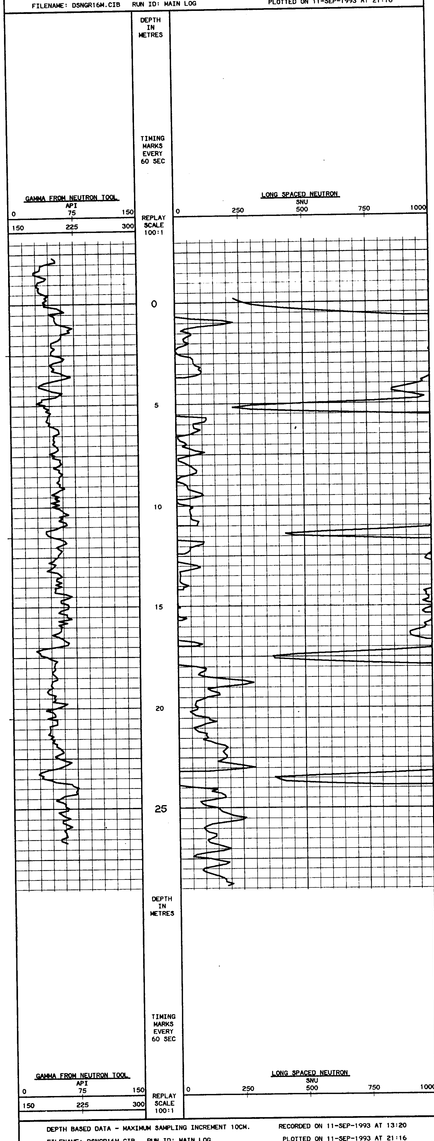

DEPTH BASED DATA - MAXIMUM SAMPLING INCREMENT 10CM. RECORDED ON 11-SEP-1993 AT 13:20

FILENAME: DSNGR16M.CIB RUN ID: MAIN LOG PLOTTED ON 11-SEP-1993 AT 21:16

MAIN LOG

LOGGING/CALIBRATION CONSTANTS

CONSTANTS LAST EDITED: 11-SEP-1993 AT 13:08

LOGGING CONSTANTS AND BIT SIZE MEASUREMENTS

POROSITY EQUATION TYPE	1 CURIE	NEUTRON POROSITY MATRIX	SANDSTNE
CALIPER SOURCE FOR PROCESSING	BIT SIZE	CALIPER UNITS (INS/MM)	MILLIMTR
CALIPER ARM LENGTH (CM)	29.60	ANNULAR VOLUME DIAMETER	127.05
BIT DEPTH UNITS (M/FT)	METRES		
BIT SIZE 1	215.99	BIT DEPTH 1	0.00
BIT SIZE 2	0.00	BIT DEPTH 2	29.60
BIT SIZE 3	0.00	BIT DEPTH 3	0.00
BIT SIZE 4	0.00	BIT DEPTH 4	0.00
BIT SIZE 5	0.00	BIT DEPTH 5	0.00

CALIBRATION CONSTANTS

GAMMA	CALIBRATOR VALUE 1	510.00	GAMMA	COUNT RATE 1	299.00
LSN	CALIBRATOR VALUE 1	235.00	LSN	COUNT RATE 1	284.80
LSN	CALIBRATOR VALUE 2	0.00	LSN	COUNT RATE 2	0.00
SSN	CALIBRATOR VALUE 1	1040.00	SSN	COUNT RATE 1	128.90
SSN	CALIBRATOR VALUE 2	0.00	SSN	COUNT RATE 2	0.00
CALIPER RING SIZE 1		76.23	CALIPER COUNT FOR RING 1		598.00
CALIPER RING SIZE 2		101.64	CALIPER COUNT FOR RING 2		657.00
CALIPER RING SIZE 3		127.05	CALIPER COUNT FOR RING 3		719.00
CALIPER RING SIZE 4		152.46	CALIPER COUNT FOR RING 4		781.00
CALIPER RING SIZE 5		203.28	CALIPER COUNT FOR RING 5		846.00
CALIPER RING SIZE 6		254.10	CALIPER COUNT FOR RING 6		905.00

COMPANY	MANALTA
WELL	T93R-16
FIELD	
PROVINCE/COUNTY	BRITISH COLUMBIA
COUNTRY/STATE	CANADA

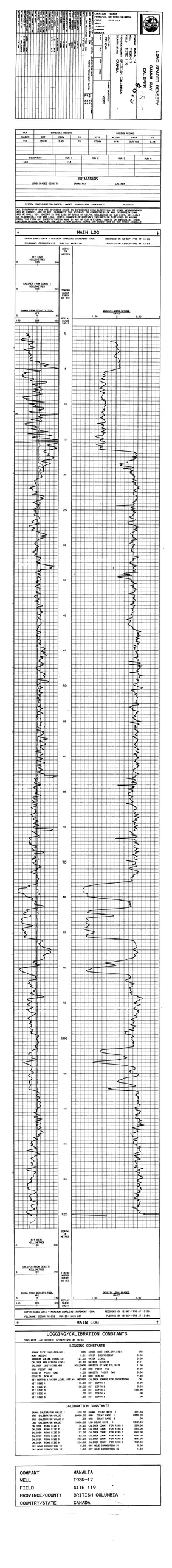

RUN	BOREHOLE RECORD			CASING RECORD			
NUMBER	BIT	FROM	TO	SIZE	WEIGHT	FROM	TO
TWO	178MM	0.2M	TD	178MM	N/A	SURFACE	0.2M

EQUIPMENT	RUN 1	RUN 2	RUN 3	RUN 4
DCB	118			

REMARKS

LONG SPACED DENSITY — GAMMA RAY — CALIPER

SYSTEM CONFIGURATION DATA: LOGGED 4-MAR-1993 PROCESSED — PLOTTED

ALL INTERPRETATIONS ARE OPINIONS BASED ON INFERENCES FROM ELECTRICAL OR OTHER MEASUREMENTS AND WE CANNOT, AND DO NOT, GUARANTEE THE ACCURACY OR CORRECTNESS OF ANY INTERPRETATIONS, AND WE SHALL NOT, EXCEPT IN THE CASE OF GROSS OR WILFUL NEGLIGENCE ON OUR PART, BE LIABLE OR RESPONSIBLE FOR ANY LOSS, COSTS, DAMAGES OR EXPENSES INCURRED OR SUSTAINED BY ANYONE RESULTING FROM ANY INTERPRETATION MADE BY ANY OF OUR OFFICERS, AGENTS OR EMPLOYEES. THESE INTERPRETATIONS ARE ALSO SUBJECT TO OUR GENERAL TERMS AND CONDITIONS IN OUR PRICE SCHEDULE.

MAIN LOG

DEPTH BASED DATA = MATCHAN SAMPLING INCREMENT 150K. RECORDED ON 13-SEP-1993 AT 13:36
FILENAME: 003A01TN.C2B RUN 2/1 MAIN LOG PLOTTED ON 13-SEP-1993 AT 13:54

BIT SIZE MILLIMETERS 0 — 300

CALIPER FROM DENSITY MILLIMETERS 0 — 300

TENSION MARKS EVERY 60 SEC

GAMMA FROM DENSITY 150L: 0 — 150

DENSITY LONG SPACED GM/CC: 1.50 — 2.50

DEPTH IN METRES — REPLAT SCALE 100.0

0 5 10 15 20 25 30 35 40 45 50 55 60 65 70 75 80 85 90 95 100 105 110 115 120 125

BIT SIZE MILLIMETERS 0 — 300

CALIPER FROM DENSITY MILLIMETERS 0 — 300

TENSION MARKS EVERY 60 SEC

GAMMA FROM DENSITY 150L: 0 — 150

DENSITY LONG SPACED GM/CC: 1.50 — 2.50

DEPTH BASED DATA = MATCHAN SAMPLING INCREMENT 150K. RECORDED ON 13-SEP-1993 AT 13:36
FILENAME: 003A01TN.C2B RUN 2/1 MAIN LOG PLOTTED ON 13-SEP-1993 AT 13:54

MAIN LOG

LOGGING/CALIBRATION CONSTANTS

CONSTANTS LAST EDITED: 12-SEP-1993 AT 13:34

LOGGING CONSTANTS

BOREHOLE TYPE 1003.02B.0001		CCS BOREHOLE MODE (1=CT,2=PT,3=ST)	570
MUD WEIGHT	1.00	STRUCT CONSTITUENT	0.00
ANNULAR VOLUME DIAMETER	127.00	WATER LEVEL	0.00
CALIPER ARM LENGTH (CM)=	29.54	MATRIX DENSITY	2.71
CALIPER UNITS(1=IN,2=MM)=	MILLIMETRE	DENSITY OF MUD FILTRATE	1.00
MATRIX DT	52.00	DENSITY FLUID	1.00
DENSITY POROSITY UNIT	1.00	DENSITY POINT TWO	2.50
DENSITY SCALAR	1.40	BRD SCALAR	1.40
BIT DEPTH & WATER LEVEL UFT.M=	METRES	CALIPER SOURCE FOR PROCESSING	CAL
BIT SIZE 1	178.00	BIT DEPTH 1	0.00
BIT SIZE 2	.00	BIT DEPTH 2	0.00
BIT SIZE 3	.00	BIT DEPTH 3	128.90
BIT SIZE 4	.00	BIT DEPTH 4	.00
BIT SIZE 5	.00	BIT DEPTH 5	.00

CALIBRATION CONSTANTS

GAMMA CALIBRATION VALUE 1	510.00	GAMMA COUNT RATE 1	311.59
BRD CALIBRATION VALUE 1	20000.00	BRD COUNT RATE 1	2956.70
BRD CALIBRATION VALUE 2	.00	BRD COUNT RATE 2	.00
LSD CALIBRATION VALUE 1	10000.00	LSD COUNT RATE 1	1340.00
CALIPER RING SIZE 1	76.20	CALIPER COUNT FOR RING 1	529.00
CALIPER RING SIZE 2	127.00	CALIPER COUNT FOR RING 2	640.00
CALIPER RING SIZE 3	187.00	CALIPER COUNT FOR RING 3	640.00
CALIPER RING SIZE 4	192.40	CALIPER COUNT FOR RING 4	976.00
CALIPER RING SIZE 5	203.20	CALIPER COUNT FOR RING 5	814.00
CALIPER RING SIZE 6	254.00	CALIPER COUNT FOR RING 6	912.00
CALIPER CORRECTION 11	.00	DRY HOLE CORRECTION 11	.00
DRY HOLE CORRECTION 12	1.00	DRY HOLE CORRECTION 12	1.00

COMPANY	MANALTA
WELL	T93R-17
FIELD	SITE 119
PROVINCE/COUNTY	BRITISH COLUMBIA
COUNTRY/STATE	CANADA



RUN	RUN NO.	TD	SIZE	WEIGHT	FROM	TO
CASING	1	0.0m	73	178MM	N/A	SURFACE
TUBING						

EQUIPMENT	RUN 1	RUN 2	RUN 3	RUN 4
SITE	119			

REMARKS

LONG SPACED DENSITY — GAMMA RAY, CALIPER 20:1 — DETAIL LOG

SYSTEM CONFIGURATION DATES - LOGGED: 8-MAR-1993 PROCESSED: 9-MAR-1993 PLOTTED:

ALL INTERPRETATIONS ARE OPINIONS BASED ON INFERENCES FROM ELECTRICAL OR OTHER MEASUREMENTS AND WE CANNOT, AND DO NOT GUARANTEE THE ACCURACY OR CORRECTNESS OF ANY INTERPRETATIONS, AND WE SHALL NOT, EXCEPT IN THE CASE OF GROSS OR WILLFUL NEGLIGENCE ON OUR PART, BE LIABLE OR RESPONSIBLE FOR ANY LOSS, COSTS, DAMAGES OR EXPENSES INCURRED OR SUSTAINED BY ANYONE RESULTING FROM ANY INTERPRETATION MADE BY ANY OF OUR OFFICERS, AGENTS OR EMPLOYEES. ANY INTERPRETATIONS ARE ALSO SUBJECT TO OUR STANDARD TERMS AND CONDITIONS AS OUR PRICE SCHEDULE.

DETAIL SECTION

DEPTH BASED DATA = MINIMUM SAMPLING INCREMENT: 10m — RECORDED ON 13-SEP-1993 AT 13:36
FILENAME: GEOMAP1A.CDB — RUN 33: DETAIL SECTION — PLOTTED ON 13-SEP-1993 AT 13:38

BIT SIZE MILLIMETRES 150 / 300

CALIPER FROM DENSITY MILLIMETRES 150 / 300 — TOWING SPEED METRES PER MIN 30

GAMMA FROM DENSITY TOOL API UNITS 150 / 225 / 300 — REPLOT SCALE 1 / 2

DENSITY LONG SPACED G/C3 1.90 / 2.30

DEPTH METRES 1 : 200

BIT SIZE MILLIMETRES 150 / 300

CALIPER FROM DENSITY MILLIMETRES 150 / 300 — TOWING SPEED METRES PER MIN 30

GAMMA FROM DENSITY TOOL API UNITS 150 / 225 / 300 — REPLOT SCALE 1 / 2

DENSITY LONG SPACED G/C3 1.90 / 2.30

DEPTH BASED DATA = MINIMUM SAMPLING INCREMENT: 10m — RECORDED ON 13-SEP-1993 AT 13:36
FILENAME: GEOMAP1A.CDB — RUN 33: DETAIL SECTION — PLOTTED ON 13-SEP-1993 AT 13:38

DETAIL SECTION

LOGGING/CALIBRATION CONSTANTS

CONSTANTS LAST EDITED: 13-SEP-1993 AT 13:34 — DATA LAST REPROCESSED: 13-SEP-1993 AT 13:28

LOGGING CONSTANTS

RANGE TYPE (1800-2529-3021)	225	DENSITY MODE (WET=.891/.915)	.915
CALIPER MODE	1.00	MATRIX DENSITY	2.65
BARIUM VOLUME (ESTIMATED)	127.00	WATER LEVEL	0.00
CALIPER ARM LENGTH (CM)	29.63	MATRIX DENSITY	2.71
CALIPER ARM OFFSET (CM)	MILLIMETRES	MUD DENSITY FILTRATE	1.00
MUD POINT (MP)	1.00	MUD POINT TWO	0.00
DENSITY POINT ONE	1.00	DENSITY POINT TWO	0.00
DENSITY SLOPE	1.000	MUD TYPE	0
BIT DIAMETER & WATER LEVEL (FT) M	METRES	CALIPER SOURCE FOR PROCESSING	CAL
BIT SIZE 1	178.00	BIT DEPTH 1	0.00
BIT SIZE 2	.00	BIT DEPTH 2	0.00
BIT SIZE 3	.00	BIT DEPTH 3	125.00
BIT SIZE 4	.00	BIT DEPTH 4	.00
BIT SIZE 5	.00	BIT DEPTH 5	.00

CALIBRATION CONSTANTS

GAMMA CALIBRATION VALUE 1	313.00	GAMMA COUNT RATE 1	311.65
GAMMA CALIBRATION VALUE 2	2000.00	GAMMA COUNT RATE 2	2004.00
MRD CALIBRATION VALUE	.00	MRD COUNT RATE	.00
LSD CALIBRATION VALUE 1	10000.00	LSD COUNT RATE	1340.00
CALIPER ROAD SIDE 1	178.00	CALIPER COUNT FOR ROAD 1	1340.00
CALIPER ROAD SIDE 2	178.00	CALIPER COUNT FOR ROAD 2	966.00
CALIPER ROAD SIDE 3	127.00	CALIPER COUNT FOR ROAD 3	640.00
CALIPER ROAD SIDE 4	127.00	CALIPER COUNT FOR ROAD 4	640.00
CALIPER ROAD SIDE 5	203.00	CALIPER COUNT FOR ROAD 5	976.00
CALIPER ROAD SIDE 6	254.00	CALIPER COUNT FOR ROAD 6	912.00
DRY HOLE CORRECTION 1	.00	DRY HOLE CORRECTION 1	0.00
DRY HOLE CORRECTION 12	1.00	DRY HOLE CORRECTION 12	1.00

COMPANY	MANALTA
WELL	T93R-17
FIELD	SITE 119
PROVINCE/COUNTY	BRITISH COLUMBIA
COUNTRY, STATE	CANADA

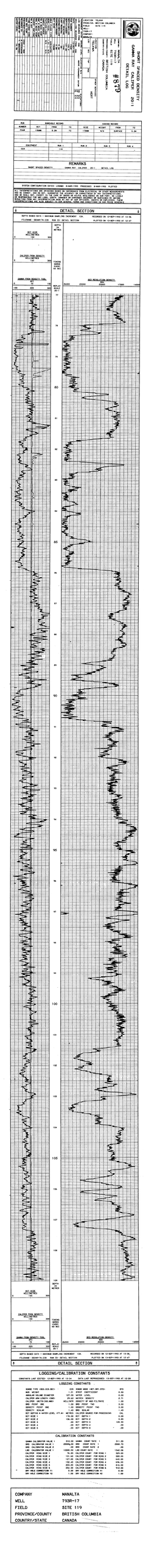

RUN NUMBER	RUN	MAINHOLE READING FROM	TO	BOB	CASING RECORD WEIGHT	FROM	TO
FOUR	170MR	0.0m	73	170MR	N/A	SURFACE	0.0m

EQUIPMENT	RUN 1	RUN 2	RUN 3	RUN 4
GDS	218			

REMARKS

SHORT SPACED DENSITY GAMMA RAY CALIPER 2011 DETAIL LOG

SYSTEM CONFIGURATION DATES: LOGGING: 8-MAR-1993 PROCESSED: 8-MAR-1993 PLOTTED:

ALL INTERPRETATIONS ARE OPINIONS BASED ON INFERENCES FROM ELECTRICAL OR OTHER MEASUREMENTS AND WE CANNOT, AND DO NOT GUARANTEE THE ACCURACY OR CORRECTNESS OF ANY INTERPRETATION, AND WE SHALL NOT BE LIABLE FOR ANY LOSS, COSTS, DAMAGES OR EXPENSES INCURRED OR SUSTAINED BY ANYONE RESULTING FROM ANY INTERPRETATION MADE BY ANY OF OUR OFFICERS, AGENTS OR EMPLOYEES. THESE INTERPRETATIONS ARE ALSO SUBJECT TO OUR GENERAL TERMS AND CONDITIONS AS SET FORTH ABOVE.

DETAIL SECTION

DEPTH BASED DATA = MAXIMUM SAMPLING INCREMENT: 10A RECORDED ON 12-MAR-1993 AT 13:36
FILENAME: DEDAH19.229 RUN: DEF DETAIL SECTION PLOTTED ON 13-MAR-1993 AT 12:47

DEPTH IN METRES

RET ALOG CALIPER 152.4mm 0 300

CALIPER FROM DENSITY 152.4mm 0 300

CASING SHOWS EVENT NO REC

GAMMA FROM DENSITY 150. 0 150 API 150 0 300

DEPTH IN METRES

RET ALOG CALIPER 152.4mm 0 300

CALIPER FROM DENSITY 152.4mm 0 300

CASING SHOWS EVENT NO REC

GAMMA FROM DENSITY 150. 0 150 API 150 0 300

DEPTH IN METRES

DEN RESOLUTION DENSITY 2600 2700 2800 3000 3100 3200

DEN RESOLUTION DENSITY 2600 2700 2800 3000 3100 3200

DEPTH BASED DATA = MAXIMUM SAMPLING INCREMENT: 10A RECORDED ON 12-MAR-1993 AT 13:36
FILENAME: DEDAH19.229 RUN: DEF DETAIL SECTION PLOTTED ON 13-MAR-1993 AT 12:47

LOGGING/CALIBRATION CONSTANTS

CONSTANTS LAST EDITED: 12-MAY-1993 AT 13:36 DATA LAST REPROCESSED: 13-MAY-1993 AT 12:28

LOGGING CONSTANTS

RANGE TYPE (DEN,DCR,SNC)	DEN	RANGE HOLE VMET (DRY,WTR)	WTR
MUD WEIGHT	1.01	KTKCP CENTTEXCENT	0.50
CALIPER ARM DIAMETER	121.00	KTKCP	0.50
CALIPER ARM LENGTH (CMS)	25.00	MATRIX DENSITY	2.71
CALIPER UNITS(INS,MMS)	MILLIMTR	DENSITY OF MUD FILTRATE	1.00
DENSITY UNITS	KG/M3	DEN MUD FILTRATE	1.00
DENSITY POINT ONE	1.00	DENSITY POINT TWO	3.00
DENSITY SCALAR	1.40	DEN SCALAR	1.40
DEN SCALAR (WATER LEVEL, VFT AH)	1.00	DEN SCALAR FOR PROCESSING	1.00
RET ALOG 0	140.00	RET DEPTH 0	0.00
RET ALOG 2	139.00	RET DEPTH 2	2.00
RET ALOG 3	.00	RET DEPTH 3	150.00
RET ALOG 4	.00	RET DEPTH 4	.00
RET ALOG 5	.00	RET DEPTH 5	.00

CALIBRATION CONSTANTS

GAMMA CALIBRATION VALUE 1	810.00	GAMMA COUNT RATE 1	311.50
GRD CALIBRATION VALUE 2	2500LOG	GRD COUNT RATE 2	2558.70
LSD CALIBRATION VALUE 3	0	LSD COUNT RATE 3	0
LSD CALIBRATION VALUE 4	1000.00	CSD COUNT RATE 4	1160.00
CALIPER KONG SIDE 1	76.00	CALIPER COUNT FOR KONG 1	529.00
CALIPER KONG SIDE 2	101.60	CALIPER COUNT FOR KONG 2	595.00
CALIPER KONG SIDE 3	127.00	CALIPER COUNT FOR KONG 3	640.00
CALIPER KONG SIDE 4	152.40	CALIPER COUNT FOR KONG 4	685.00
CALIPER KONG SIDE 5	177.80	CALIPER COUNT FOR KONG 5	810.00
CALIPER KONG SIDE 6	203.20	CALIPER COUNT FOR KONG 6	918.00
DEN CALIBRATION TYPE	LINEAR	DEN CALIBRATION TYPE	LINEAR
DEN WALL CORRECTION TYP	1.00	DEN WALL CORRECTION TYP	1.00

COMPANY	MANALTA
WELL	TWOH-17
FIELD	SITE 119
PROVINCE/COUNTY	BRITISH COLUMBIA
COUNTRY/STATE	CANADA

VERTICALITY ANALYSIS

COMPANY MANALTA
FIELD SITE 119
PROVINCE/COUNTY BRITISH COLUMBIA
COUNTRY/COUNTRY CANADA
LOCATION TELKWA
WELL T93R-17
COMPANY MANALTA
FIELD SITE 119
LOCATION TELKWA
PROVINCE/COUNTY BRITISH COLUMBIA
COUNTRY/COUNTRY CANADA

#876

OCS

MEASURED DEPTH	INCLINATION	DIRECTION	VERTICAL DEPTH	LATITUDE	DEPARTURE	CLOSURE DISTANCE	CLOSURE DIRECTION	DOG LEG SEVERITY	SECTION DISTANCE	SECTION DIRECTION
FEET	DEG	DEG	FEET	FEET	FEET	FEET	DEG	DEG/100 FT	FEET	DEG
0.00	0.00	0.00	0.00	0.00	0.00	0.00	0.00	0.00	0.00	0.00
100.00	0.00	0.00	100.00	0.00	0.00	0.00	0.00	0.00	0.00	0.00
200.00	0.00	0.00	200.00	0.00	0.00	0.00	0.00	0.00	0.00	0.00
300.00	0.00	0.00	300.00	0.00	0.00	0.00	0.00	0.00	0.00	0.00
400.00	0.00	0.00	400.00	0.00	0.00	0.00	0.00	0.00	0.00	0.00
500.00	0.00	0.00	500.00	0.00	0.00	0.00	0.00	0.00	0.00	0.00
600.00	0.00	0.00	600.00	0.00	0.00	0.00	0.00	0.00	0.00	0.00
700.00	0.00	0.00	700.00	0.00	0.00	0.00	0.00	0.00	0.00	0.00
800.00	0.00	0.00	800.00	0.00	0.00	0.00	0.00	0.00	0.00	0.00
900.00	0.00	0.00	900.00	0.00	0.00	0.00	0.00	0.00	0.00	0.00
1000.00	0.00	0.00	1000.00	0.00	0.00	0.00	0.00	0.00	0.00	0.00
1100.00	0.00	0.00	1100.00	0.00	0.00	0.00	0.00	0.00	0.00	0.00
1200.00	0.00	0.00	1200.00	0.00	0.00	0.00	0.00	0.00	0.00	0.00
1300.00	0.00	0.00	1300.00	0.00	0.00	0.00	0.00	0.00	0.00	0.00
1400.00	0.00	0.00	1400.00	0.00	0.00	0.00	0.00	0.00	0.00	0.00
1500.00	0.00	0.00	1500.00	0.00	0.00	0.00	0.00	0.00	0.00	0.00
1600.00	0.00	0.00	1600.00	0.00	0.00	0.00	0.00	0.00	0.00	0.00
1700.00	0.00	0.00	1700.00	0.00	0.00	0.00	0.00	0.00	0.00	0.00
1800.00	0.00	0.00	1800.00	0.00	0.00	0.00	0.00	0.00	0.00	0.00
1900.00	0.00	0.00	1900.00	0.00	0.00	0.00	0.00	0.00	0.00	0.00
2000.00	0.00	0.00	2000.00	0.00	0.00	0.00	0.00	0.00	0.00	0.00
2100.00	0.00	0.00	2100.00	0.00	0.00	0.00	0.00	0.00	0.00	0.00
2200.00	0.00	0.00	2200.00	0.00	0.00	0.00	0.00	0.00	0.00	0.00
2300.00	0.00	0.00	2300.00	0.00	0.00	0.00	0.00	0.00	0.00	0.00
2400.00	0.00	0.00	2400.00	0.00	0.00	0.00	0.00	0.00	0.00	0.00
2500.00	0.00	0.00	2500.00	0.00	0.00	0.00	0.00	0.00	0.00	0.00
2600.00	0.00	0.00	2600.00	0.00	0.00	0.00	0.00	0.00	0.00	0.00
2700.00	0.00	0.00	2700.00	0.00	0.00	0.00	0.00	0.00	0.00	0.00
2800.00	0.00	0.00	2800.00	0.00	0.00	0.00	0.00	0.00	0.00	0.00
2900.00	0.00	0.00	2900.00	0.00	0.00	0.00	0.00	0.00	0.00	0.00
3000.00	0.00	0.00	3000.00	0.00	0.00	0.00	0.00	0.00	0.00	0.00
3100.00	0.00	0.00	3100.00	0.00	0.00	0.00	0.00	0.00	0.00	0.00
3200.00	0.00	0.00	3200.00	0.00	0.00	0.00	0.00	0.00	0.00	0.00
3300.00	0.00	0.00	3300.00	0.00	0.00	0.00	0.00	0.00	0.00	0.00
3400.00	0.00	0.00	3400.00	0.00	0.00	0.00	0.00	0.00	0.00	0.00
3500.00	0.00	0.00	3500.00	0.00	0.00	0.00	0.00	0.00	0.00	0.00
3600.00	0.00	0.00	3600.00	0.00	0.00	0.00	0.00	0.00	0.00	0.00
3700.00	0.00	0.00	3700.00	0.00	0.00	0.00	0.00	0.00	0.00	0.00
3800.00	0.00	0.00	3800.00	0.00	0.00	0.00	0.00	0.00	0.00	0.00
3900.00	0.00	0.00	3900.00	0.00	0.00	0.00	0.00	0.00	0.00	0.00
4000.00	0.00	0.00	4000.00	0.00	0.00	0.00	0.00	0.00	0.00	0.00
4100.00	0.00	0.00	4100.00	0.00	0.00	0.00	0.00	0.00	0.00	0.00
4200.00	0.00	0.00	4200.00	0.00	0.00	0.00	0.00	0.00	0.00	0.00
4300.00	0.00	0.00	4300.00	0.00	0.00	0.00	0.00	0.00	0.00	0.00
4400.00	0.00	0.00	4400.00	0.00	0.00	0.00	0.00	0.00	0.00	0.00
4500.00	0.00	0.00	4500.00	0.00	0.00	0.00	0.00	0.00	0.00	0.00
4600.00	0.00	0.00	4600.00	0.00	0.00	0.00	0.00	0.00	0.00	0.00
4700.00	0.00	0.00	4700.00	0.00	0.00	0.00	0.00	0.00	0.00	0.00
4800.00	0.00	0.00	4800.00	0.00	0.00	0.00	0.00	0.00	0.00	0.00
4900.00	0.00	0.00	4900.00	0.00	0.00	0.00	0.00	0.00	0.00	0.00
5000.00	0.00	0.00	5000.00	0.00	0.00	0.00	0.00	0.00	0.00	0.00

BPS VERTICALITY ANALYSIS INTERPRETATION NOTES

1. ALL PLOTTED OUTPUT IS AUTOMATICALLY SCALED TO OBTAIN THE BEST VISUAL EFFECT WITHIN THE PHYSICAL LIMITS AVAILABLE. THE MAXIMUM SCALES BEING 1000.0 (METRIC) AND 1000 (IMPERIAL) AND THE MINIMUM 1!

2. THE ANALYSIS IS DRIVEN BY INTERGRATING 100% SAMPLED DATA DOWN THE BOREHOLE. THE LISTING SUPPLIED WILL CONTAIN A MAXIMUM OF 200 POINTS IN MULTIPLES OF 1, 2, 5, 10, 20, 50 OR 100 METERS/ FEET DEPENDING ON THE TOTAL RANGE OF THE ANALYSIS. HOWEVER THE ANALYSIS IS CALCULATED FOR THE ENTIRE RANGE OF THE BOREHOLE AND THE FINAL BOREHOLE POSITION IS INCLUDED IN THE LISTING.

3. COMPUTED VERTICALITY MAY ONLY BE FULLY DERIVED IN OPEN SECTIONS OF THE BOREHOLE, AWAY FROM THE INFLUENCE OF ANY UPHOLE MAGNETIC EFFECTS (AS THE AZIMUTH CALCULATIONS ARE DERIVED FROM THREE SOLUTIONS). THEREFORE VERTICALITY ANALYSIS WILL ONLY NORMALLY BEGIN AT THE END OF THE CASING AND ALL BOREHOLE POSITIONAL INFORMATION WILL RELATE TO THIS DEPTH.

4. UP TO TEN CROSS SECTIONS MAY BE REQUESTED FOR ANY BOREHOLE TO BE DISPLAYED AT ANY SCALE (THE DEFAULT SCALE IS THAT OF THE CROSS-SECTION FOR THE ENTIRE HOLE).

5. BOREHOLE POSITIONAL ERROR IS DERIVED ASSUMING THE FOLLOWING PARAMETERS.

	TILT/INCLINATION:	AZIMUTH/DEGREES:
TYPICAL ERROR	+/- 0.3333	+/- 10
MAXIMUM ERROR	+/- 1	+/- 15

6. ERROR ANALYSIS MAY BE CALCULATED AND PLOTTED FROM THE DATA LISTING AS FOLLOWS:

A) PLOT THE FOUR COORDINATES FROM THE ERROR LISTING (BASED UPON ZERO AZIMUTH ERROR) ON A TARGET PLOT, ORIGIN AT THE START OF THE ANALYSIS.
B) DESIGNATE AREAS OF +/- 10 DEGREES AND +/- 15 DEGREES (CENTRE AT THE ORIGIN) THROUGH THE INNER AND OUTER POINTS RESPECTIVELY.
C) CONNECT THE INNER POINTS TOGETHER WITH STRAIGHT LINES TO GIVE THE TYPICAL AND MAXIMUM BOREHOLE POSITIONAL ERROR.

7. GIVEN BELOW IS A FULL DESCRIPTION OF THE PARAMETERS DISPLAYED ON THE ENDING LISTING:

LOG DEPTH	THE DEPTH RECORDED ON THE FIELD LOGS FOR THE BOREHOLE.
TRUE DEPTH	THE TRUE DEPTH OF THE BOREHOLE CORRESPONDING TO THE ABOVE DEPTH, CORRECTED FROM THE START OF THE ANALYSIS.
HOLE TILT AND AZIMUTH	THE SAMPLED BOREHOLE ORIENTATION.
RECTANGULAR COORDINATES	THE RECTANGULAR COORDINATES FROM THE TARGET ORIGIN.
POLAR COORDINATES	THE POLAR COORDINATES OF THE BOREHOLE.
ERROR COORDINATES	THE POLAR COORDINATES CORRESPONDING TO THE TYPICAL AND MAXIMUM TILT ERRORS.

N.B. THE REFERENCE POINT FOR ALL BEARING ANGLES ON THIS LISTING IS GIVEN AT THE TOP OF EACH SHEET.

ALL INTERPRETATIONS ARE OPINIONS BASED ON INFERENCES FROM ELECTRICAL OR OTHER MEASUREMENTS AND WE CANNOT AND DO NOT GUARANTEE THE ACCURACY OR CORRECTNESS OF ANY INTERPRETATIONS AND WE SHALL NOT, EXCEPT IN THE CASE OF GROSS OR WILFUL NEGLIGENCE ON OUR PART, BE LIABLE OR RESPONSIBLE FOR ANY LOSS, COSTS, DAMAGES OR EXPENSES INCURRED OR SUSTAINED BY ANYONE RESULTING FROM ANY INTERPRETATION MADE BY ANY OF OUR OFFICERS, AGENTS OR EMPLOYEES. THESE INTERPRETATIONS ARE ALSO SUBJECT TO OUR GENERAL TERMS AND CONDITIONS AS SET OUT IN OUR CURRENT PRICE SCHEDULE.

T93R-17 — VERTICALITY DATA LISTING — DATE PROCESSED: 12-DEC-1993 — DATE LOGGED: 10-DEC-1993

DEPTH LOG	DEPTH TRUE	HOLE TILT	HOLE AZI	ALL CO-ORDINATES WITH RESPECT TO TRUE NORTH: RECTANGULAR CO-ORDS NORTH	RECTANGULAR CO-ORDS EAST	POLAR CO-ORDS RADIUS	POLAR CO-ORDS BRG	POLAR ERROR CO-ORDINATES (MAXIMUM & TYPICAL): MAXIMUM RADIUS	MAXIMUM BRG	TYPICAL RADIUS	TYPICAL BRG
1.00	1.00	4.3	53	+0.02	0.05	109	0.06	109	0.06	110	0.05	109	0.06	109	0.06	109	0.06	109
2.00	2.00	0.5	150	+0.02	0.05	104	0.06	104	0.06	104	0.09	104	0.06	104	0.09	104	0.06	104
3.00	3.00	0.3	190	+0.03	0.08	107	0.08	106	0.09	106	0.09	106	0.08	106	0.09	106	0.08	106
4.00	3.99	0.2	191	+0.03	0.08	107	0.08	107	0.09	107	0.09	107	0.08	107	0.09	107	0.08	107
5.00	4.99	0.4	349	+0.03	0.08	112	0.08	115	0.09	109	0.09	111	0.08	112	0.09	110	0.08	112
6.00	5.99	0.4	126	+0.04	0.08	115	0.09	111	0.09	111	0.09	117	0.08	117	0.09	113	0.08	115
7.00	6.99	0.4	97	+0.04	0.08	116	0.09	110	0.09	110	0.09	118	0.08	118	0.09	114	0.08	116
8.00	7.99	0.4	90	+0.04	0.08	117	0.09	109	0.09	109	0.09	119	0.08	119	0.09	115	0.08	117
9.00	8.99	0.4	16	+0.03	0.09	111	0.10	113	0.11	108	0.09	112	0.08	112	0.10	110	0.09	111
10.00	9.99	0.4	253	+0.03	0.09	107	0.09	107	0.10	105	0.09	107	0.08	107	0.09	107	0.08	107
11.00	10.99	0.4	253	+0.02	0.09	102	0.09	102	0.10	102	0.09	102	0.08	102	0.09	102	0.08	102
12.00	11.99	0.4	236	+0.02	0.08	098	0.08	098	0.09	098	0.09	098	0.08	098	0.08	098	0.08	098
13.00	12.99	0.4	243	+0.02	0.08	093	0.08	093	0.09	093	0.09	093	0.08	093	0.08	093	0.08	093
14.00	13.99	0.4	243	+0.03	0.07	087	0.07	087	0.08	087	0.09	087	0.08	087	0.08	087	0.08	087
15.00	14.99	0.4	324	+0.03	0.06	113	0.07	119	0.07	108	0.07	116	0.07	116	0.07	111	0.07	113
16.00	15.99	0.4	311	+0.03	0.06	109	0.07	115	0.07	104	0.07	112	0.07	112	0.07	107	0.07	109
17.00	16.99	0.4	291	+0.04	0.06	105	0.07	111	0.07	101	0.07	108	0.07	108	0.07	103	0.07	105
18.00	17.99	0.4	129	+0.04	0.06	096	0.07	097	0.08	114	0.07	152	0.07	152	0.07	120	0.07	097
19.00	18.99	0.4	129	+0.04	0.06	095	0.07	096	0.08	113	0.07	151	0.07	151	0.07	119	0.07	096
20.00	19.99	0.5	146	+0.04	0.06	138	0.08	151	0.09	123	0.09	145	0.09	131	0.09	131	0.08	138
21.00	20.99	0.5	144	+0.05	0.07	134	0.08	147	0.09	120	0.09	141	0.09	128	0.09	128	0.08	134
22.00	21.99	0.5	148	+0.07	0.07	132	0.08	145	0.09	118	0.09	141	0.09	126	0.10	126	0.09	132
23.00	22.99	0.6	38	+0.06	0.07	131	0.10	140	0.11	120	0.09	136	0.10	136	0.09	126	0.09	129
24.00	23.99	0.6	316	+0.06	0.07	129	0.10	138	0.11	118	0.09	134	0.10	134	0.09	124	0.09	127
25.00	24.99	0.6	312	+0.05	0.07	128	0.10	137	0.11	117	0.09	133	0.10	133	0.09	123	0.09	126
26.00	25.99	0.6	324	+0.04	0.06	124	0.07	134	0.08	114	0.07	129	0.07	129	0.07	119	0.07	123
27.00	26.99	0.6	320	+0.04	0.06	120	0.07	130	0.08	110	0.07	125	0.07	125	0.07	115	0.07	119
28.00	27.99	0.5	360	+0.03	0.06	116	0.07	126	0.08	106	0.07	121	0.07	121	0.07	111	0.07	116
29.00	28.99	0.4	20	+0.02	0.08	110	0.09	118	0.09	105	0.09	114	0.09	114	0.08	107	0.08	110
30.00	29.99	0.4	20	+0.02	0.08	106	0.09	114	0.09	101	0.09	110	0.09	110	0.08	103	0.08	106
31.00	30.99	0.4	20	+0.01	0.08	102	0.09	110	0.09	097	0.09	106	0.09	106	0.08	099	0.08	102
32.00	31.99	1.0	64	0.01	0.09	88	0.09	88	0.09	88	0.09	88	0.09	88	0.09	88	0.09	88
33.00	32.99	1.0	64	0.01	0.09	084	0.09	084	0.09	084	0.09	084	0.09	084	0.09	084	0.09	084
34.00	33.99	1.3	70	0.00	0.10	077	0.10	077	0.10	077	0.10	077	0.10	077	0.10	077	0.10	077
35.00	34.99	1.6	63	0.03	0.16	77	0.16	76	0.17	79	0.15	76	0.15	76	0.15	76	0.15	76
36.00	35.99	1.8	63	0.03	0.16	73	0.16	73	0.17	75	0.15	73	0.15	73	0.15	73	0.15	73
37.00	36.99	2.1	68	0.04	0.17	69	0.17	69	0.18	71	0.16	69	0.16	69	0.16	69	0.16	69
38.00	37.99	2.1	70	0.07	0.27	73	0.28	74	0.30	76	0.26	74	0.26	74	0.27	73	0.27	73
39.00	38.99	2.3	63	0.11	0.38	70	0.40	70	0.41	72	0.36	70	0.36	70	0.37	70	0.37	70
40.00	39.99	2.3	86	0.12	0.38	71	0.40	72	0.41	72	0.34	71	0.34	71	0.36	72	0.35	71
41.00	40.99	2.3	84	0.13	0.38	71	0.40	72	0.41	72	0.34	71	0.34	71	0.36	72	0.35	71
42.00	41.99	2.6	71	0.14	0.45	73	0.48	73	0.49	73	0.42	73	0.42	73	0.43	73	0.42	73
43.00	42.99	2.8	61	0.14	0.45	73	0.48	72	0.51	73	0.44	72	0.44	72	0.45	73	0.45	73
44.00	43.99	3.1	100	0.11	0.52	77	0.53	78	0.56	78	0.49	77	0.49	77	0.50	78	0.50	78
45.00	44.99	3.1	100	0.07	0.59	79	0.59	79	0.62	79	0.55	79	0.55	79	0.56	79	0.56	79
46.00	45.98	3.8	99	0.13	0.65	77	0.66	78	0.69	78	0.61	77	0.61	77	0.64	78	0.63	78
47.00	46.98	3.8	91	0.13	0.65	77	0.66	78	0.69	78	0.61	77	0.61	77	0.64	78	0.63	78
48.00	47.98	3.8	91	0.13	0.65	77	0.66	78	0.69	78	0.61	77	0.61	77	0.64	78	0.63	78
49.00	48.97	3.9	92	0.09	0.82	83	0.82	83	0.86	84	0.77	83	0.77	83	0.80	84	0.80	84
50.00	49.97	4.0	107	0.07	0.83	87	0.83	87	0.87	87	0.78	87	0.78	87	0.81	87	0.81	87
51.00	50.97	4.1	107	0.07	1.03	87	1.03	87	1.08	87	0.97	87	0.97	87	1.01	87	1.01	87
52.00	51.97	4.1	99	0.05	1.04	87	1.04	87	1.10	88	0.97	87	0.97	87	1.01	87	1.01	87
53.00	52.97	4.3	95	0.04	1.25	87	1.25	87	1.31	88	1.17	87	1.17	87	1.21	87	1.21	87
54.00	53.97	4.3	95	0.04	1.25	87	1.25	87	1.31	88	1.17	87	1.17	87	1.21	87	1.21	87
55.00	54.96	3.9	93	0.01	1.25	89	1.25	89	1.33	90	1.16	89	1.16	89	1.20	90	1.20	90
56.00	55.96	3.9	93	0.01	1.46	89	1.46	89	1.55	90	1.35	89	1.35	89	1.40	90	1.40	90
57.00	56.96	3.9	100	0.02	1.46	90	1.46	90	1.55	91	1.33	90	1.33	90	1.38	91	1.38	91
58.00	57.96	4.0	100	0.02	1.66	90	1.66	90	1.76	91	1.52	90	1.52	90	1.57	91	1.57	91
59.00	58.96	4.1	92	0.04	1.66	91	1.66	91	1.76	92	1.51	91	1.51	91	1.57	92	1.57	92
60.00	59.94	4.1	92	0.05	1.86	92	1.86	92	1.96	92	1.70	92	1.70	92	1.76	92	1.76	92
61.00	60.94	4.1	92	0.06	1.86	92	1.86	92	1.96	92	1.69	92	1.69	92	1.75	92	1.75	92
62.00	61.94	4.1	92	0.07	1.85	92	1.85	92	1.95	92	1.68	92	1.68	92	1.74	92	1.74	92
63.00	62.93	3.9	96	0.08	1.97	92	1.97	92	2.07	93	1.82	92	1.82	92	1.87	93	1.87	92
64.00	63.93	3.8	91	0.07	1.97	92	1.97	92	2.07	93	1.82	92	1.82	92	1.87	93	1.87	92
65.00	64.93	3.8	91	0.07	1.97	92	1.97	92	2.07	93	1.82	92	1.82	92	1.87	93	1.87	92
66.00	65.93	4.0	97	+0.12	2.15	93	2.15	93	2.30	94	2.08	93	2.08	93	2.14	93	2.13	93
67.00	66.92	4.0	97	+0.12	2.15	93	2.15	93	2.30	94	2.08	93	2.08	93	2.14	93	2.13	93
68.00	67.92	4.7	97	+0.13	2.39	93	2.39	93	2.54	94	2.31	93	2.31	93	2.37	93	2.36	93
69.00	68.91	4.3	95	+0.15	2.40	93	2.40	93	2.56	94	2.31	93	2.31	93	2.39	94	2.37	93
70.00	69.91	4.3	95	+0.15	2.40	93	2.40	93	2.56	94	2.31	93	2.31	93	2.39	94	2.37	93
71.00	70.91	4.6	87	+0.15	2.58	93	2.58	93	2.74	94	2.48	93	2.48	93	2.56	94	2.54	93
72.00	71.90	4.6	87	+0.15	2.58	93	2.58	93	2.74	94	2.48	93	2.48	93	2.56	93	2.54	93
73.00	72.90	4.6	87	+0.15	2.58	93	2.58	93	2.74	94	2.48	93	2.48	93	2.56	93	2.54	93
74.00	73.89	3.8	70	+0.15	2.77	93	2.77	93	2.93	94	2.70	93	2.70	93	2.78	93	2.77	93
75.00	74.89	4.1	79	+0.13	2.93	93	2.93	93	3.09	94	2.70	93	2.70	93	2.78	93	2.77	93
76.00	75.89	4.1	79	+0.13	2.93	93	2.93	93	3.09	94	2.70	93	2.70	93	2.78	93	2.77	93
77.00	76.88	4.2	75	+0.09	3.04	92	3.05	92	3.20	92	2.89	92	2.89	92	2.97	92	2.97	92
78.00	77.88	3.8	70	+0.05	3.14	93	3.14	93	3.31	93	2.89	93	2.89	93	2.97	93	2.97	93
79.00	78.88	3.8	70	+0.05	3.14	93	3.14	93	3.31	93	2.89	93	2.89	93	2.97	93	2.97	93
80.00	79.88	3.8	63	0.03	3.24	91	3.24	91	3.40	91	3.06	90	3.06	90	3.15	91	3.15	91
81.00	80.88	4.1	72	0.01	3.24	90	3.24	90	3.40	91	3.06	90	3.06	90	3.15	91	3.15	91
82.00	81.88	4.1	72	0.01	3.24	90	3.24	90	3.40	91	3.06	90	3.06	90	3.15	91	3.15	91
83.00	82.87	4.1	75	0.04	3.45	89	3.45	89	3.62	90	3.26	89	3.26	89	3.35	89	3.34	89
84.00	83.87	4.1	75	0.04	3.45	89	3.45	89	3.62	90	3.26	89	3.26	89	3.35	89	3.34	89
85.00	84.87	4.1	75	0.04	3.45	89	3.45	89	3.62	90	3.26	89	3.26	89	3.35	89	3.34	89
86.00	85.86	4.6	71	0.12	3.69	88	3.69	88	3.87	88	3.51	88	3.51	88	3.61	88	3.60	88
87.00	86.86	4.6	71	0.12	3.69	88	3.69	88	3.87	88	3.51	88	3.51	88	3.61	88	3.60	88
88.00	87.86	4.6	71	0.12	3.69	88	3.69	88	3.87	88	3.51	88	3.51	88	3.61	88	3.60	88
89.00	88.84	5.3	70	0.22	3.94	87	3.94	87	4.13	87	3.75	87	3.75	87	4.04	87	3.93	87
90.00	89.84	5.3	70	0.22	3.94	87	3.94	87	4.13	87	3.75	87	3.75	87	4.04	87	3.93	87
91.00	90.83	6.0	64	0.35	4.20	85	4.21	85	4.44	85	4.01	85	4.01	85	4.33	85	4.19	85
92.00	91.83	6.0	64	0.35	4.20	85	4.21	85	4.44	85	4.01	85	4.01	85	4.33	85	4.19	85
93.00	92.81	6.3	65	0.40	4.39	84	4.40	84	4.64	84	4.20	84	4.20	84	4.53	84	4.39	84
94.00	93.81	6.3	65	0.40	4.39	84	4.40	84	4.64	84	4.20	84	4.20	84	4.53	84	4.39	84
95.00	94.80	6.8	64	0.49	4.59	83	4.60	83	4.86	83	4.39	83	4.39	83	4.74	83	4.59	83
96.00	95.80	6.8	64	0.49	4.59	83	4.60	83	4.86	83	4.39	83	4.39	83	4.74	83	4.59	83
97.00	96.80	6.8	64	0.49	4.59	83	4.60	83	4.86	83	4.39	83	4.39	83	4.74

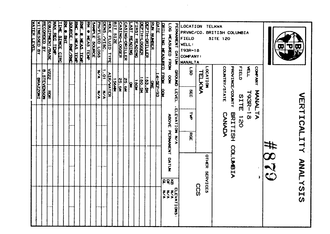
VERTICALITY ANALYSIS
COMPANY MANALTA
#879
SITE 120
FIELD
PROVINCE/COUNTY BRITISH COLUMBIA
COUNTRY CANADA
LOCATION TELKWA
PROVINCE BRITISH COLUMBIA
SITE 120
WELL
T93N-18
COMPANY
MANALTA
TELKWA
BRITISH COLUMBIA
CANADA
SURVEY DATE
SURVEY COMPANY
SURVEY TYPE
SURVEY DIRECTION
SURVEY FROM
SURVEY TO
CASING SIZE
CASING WEIGHT
CASING GRADE
CASING FROM
CASING TO
HOLE SIZE
HOLE FROM
HOLE TO
MUD WEIGHT
MUD VISCOSITY
MUD FLUID LOSS
MUD PH
MUD CHLORIDES
MUD CALCIUM
MUD TYPE
MUD FROM
MUD TO
RUN NUMBER
RUN FROM
RUN TO
BIT SIZE
BIT TYPE
BIT MANUFACTURER
BIT NUMBER
BIT JETS
BIT TFA
BIT FROM
BIT TO
BIT HOURS
BIT FOOTAGE
BIT ROP
BIT WOB
BIT RPM
BIT DULL
BIT LOCATION
BIT BEARINGS
BIT GAUGE
BIT REASON
DRILLING ASSEMBLY
DRILLING ASSEMBLY
DRILLING ASSEMBLY

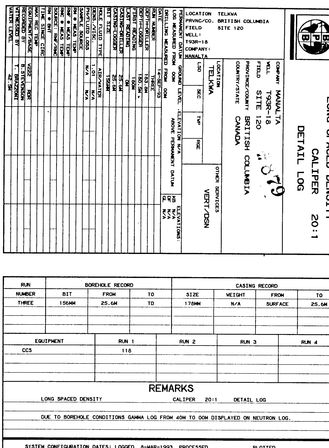

RUN NUMBER	BIT	BOREHOLE RECORD FROM	TO	CASING RECORD SIZE	WEIGHT	FROM	TO
THREE	150MM	25.0M	TO	178MM	N/A	SURFACE	25.0M

EQUIPMENT	RUN 1	RUN 2	RUN 3	RUN 4
CCS	118			

REMARKS

LONG SPACED DENSITY — CALIPER 20:1 — DETAIL LOG

DUE TO BOREHOLE CONDITIONS GAMMA LOG FROM 40M TO 00M DISPLAYED ON NEUTRON LOG.

SYSTEM CONFIGURATION DATES: LOGGED 8-MAR-1993 PROCESSED PLOTTED

ALL INTERPRETATIONS ARE OPINIONS BASED ON INFERENCES FROM ELECTRICAL OR OTHER MEASUREMENTS AND WE CANNOT, AND DO NOT, GUARANTEE THE ACCURACY OR CORRECTNESS OF ANY INTERPRETATION AND WE SHALL NOT, EXCEPT IN THE CASE OF GROSS OR WILFUL NEGLIGENCE ON OUR PART, BE LIABLE OR RESPONSIBLE FOR ANY LOSS, COSTS, DAMAGES OR EXPENSES INCURRED OR SUSTAINED BY ANYONE RESULTING FROM ANY INTERPRETATION MADE BY ANY OF OUR OFFICERS, AGENTS OR EMPLOYEES. THESE INTERPRETATIONS ARE ALSO SUBJECT TO OUR GENERAL TERMS AND CONDITIONS IN OUR PRICE SCHEDULE

DETAIL SECTION

DEPTH BASED DATA - MAXIMUM SAMPLING INCREMENT 1CM. RECORDED ON 14-SEP-1993 AT 13:52
FILENAME: DDSAR18A.CIB RUN ID: DETAIL SECTION PLOTTED ON 15-SEP-1993 AT 09:59

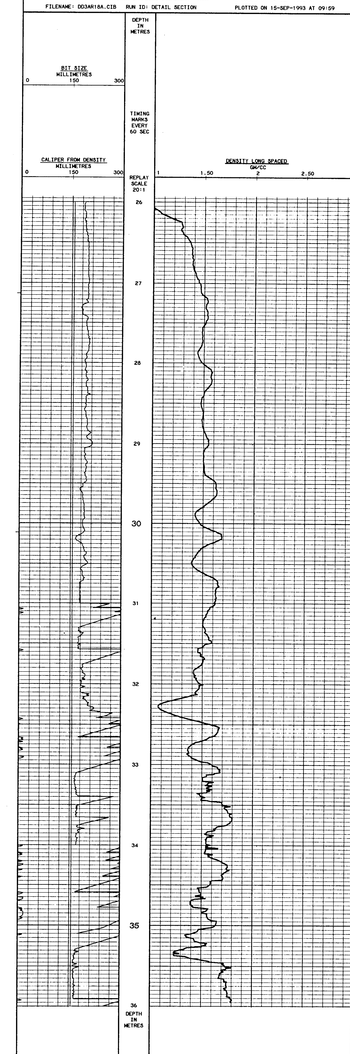

DEPTH BASED DATA - MAXIMUM SAMPLING INCREMENT 1CM. RECORDED ON 14-SEP-1993 AT 13:52
FILENAME: DDSAR18A.CIB RUN ID: DETAIL SECTION PLOTTED ON 15-SEP-1993 AT 09:57

DETAIL SECTION

LOGGING/CALIBRATION CONSTANTS

CONSTANTS LAST EDITED: 14-SEP-1993 AT 12:01 DATA LAST REPROCESSED: 15-SEP-1993 AT 9:56

LOGGING CONSTANTS

SONDE TYPE (DDJ.CCS-DDT)	CCS	SONDE MODE (WCT,DRY,STD)	STD
MUD WEIGHT	1.01	STRIP COEFFICIENT	0.50
ANNULAR VOLUME DIAMETER	127.00	WATER LEVEL	0.00
CALIPER ARM LENGTH (CAD)	29.60	MATRIX DENSITY	2.71
CALIPER UNITS(INS,MMS)	MILLIMTR	DENSITY OF MUD FILTRATE	1.00
BRD POINT ONE	1.00	BRD POINT TWO	3.00
DENSITY POINT ONE	1.00	DENSITY POINT TWO	3.00
DENSITY SCALAR	1.40	BRD SCALAR	-.40
BIT DEPTHS & WATER LEVEL (FT,M)	METRES	CALIPER SOURCE FOR PROCESSING	CAL
BIT SIZE 1	178.00	BIT DEPTH 1	0.00
BIT SIZE 2	156.00	BIT DEPTH 2	25.60
BIT SIZE 3	.00	BIT DEPTH 3	183.60
BIT SIZE 4	.00	BIT DEPTH 4	.00
BIT SIZE 5	.00	BIT DEPTH 5	.00

CALIBRATION CONSTANTS

GAMMA CALIBRATOR VALUE 1	510.00	GAMMA COUNT RATE 1	311.55
BRD CALIBRATOR VALUE 1	25000.00	BRD COUNT RATE 1	2668.70
BRD CALIBRATOR VALUE 2	.00	BRD COUNT RATE 2	.00
LSD CALIBRATOR VALUE 1	10300.00	LSD COUNT RATE 1	1342.06
CALIPER RING SIZE 1	76.20	CALIPER COUNT FOR RING 1	529.00
CALIPER RING SIZE 2	101.60	CALIPER COUNT FOR RING 2	585.00
CALIPER RING SIZE 3	127.00	CALIPER COUNT FOR RING 3	640.00
CALIPER RING SIZE 4	152.40	CALIPER COUNT FOR RING 4	696.00
CALIPER RING SIZE 5	203.20	CALIPER COUNT FOR RING 5	816.00
CALIPER RING SIZE 6	254.00	CALIPER COUNT FOR RING 6	912.00
DRY HOLE CORRECTION Y1	0.00	DRY HOLE CORRECTION X1	0.00
DRY HOLE CORRECTION Y2	1.00	DRY HOLE CORRECTION X2	1.00

COMPANY	MANALTA
WELL	T93R-18
FIELD	SITE 120
PROVINCE/COUNTY	BRITISH COLUMBIA
COUNTRY/STATE	CANADA

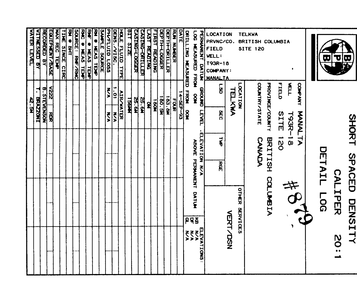

RUN	BOREHOLE RECORD			CASING RECORD			
NUMBER	BIT	FROM	TO	SIZE	WEIGHT	FROM	TO
FOUR	156MM	25.6M		127MM	N/A	SURFACE	25.6M

EQUIPMENT	RUN 1	RUN 2	RUN 3	RUN 4
CCS	118			

REMARKS

SHORT SPACED DENSITY CALIPER 20:1 DETAIL LOG

DUE TO BOREHOLE CONDITIONS GAMMA LOG FROM 40M TO 00M DISPLAYED ON NEUTRON LOG.

SYSTEM CONFIGURATION DATES: LOGGED 8-MAR-1993 PROCESSED 8-MAR-1993 PLOTTED

ALL INTERPRETATIONS ARE OPINIONS BASED ON INFERENCES FROM ELECTRICAL OR OTHER MEASUREMENTS AND WE CANNOT, AND DO NOT, GUARANTEE THE ACCURACY OR CORRECTNESS OF ANY INTERPRETATIONS, AND WE SHALL NOT, EXCEPT IN THE CASE OF GROSS OR WILFUL NEGLIGENCE ON OUR PART, BE LIABLE OR RESPONSIBLE FOR ANY LOSS, COSTS, DAMAGES OR EXPENCES INCURRED OR SUSTAINED BY ANYONE RESULTING FROM ANY INTERPRETATION MADE BY ANY OF OUR OFFICERS, AGENTS OR EMPLOYEES. THESE INTERPRETATIONS ARE ALSO SUBJECT TO OUR GENERAL TERMS AND CONDITIONS IN OUR PRICE SCHEDULE.

DETAIL SECTION

DEPTH BASED DATA - MAXIMUM SAMPLING INCREMENT 1CM. RECORDED ON 14-SEP-1993 AT 13:52

FILENAME: 003AR18A.CIB RUN ID: DETAIL SECTION PLOTTED ON 15-SEP-1993 AT 10:04

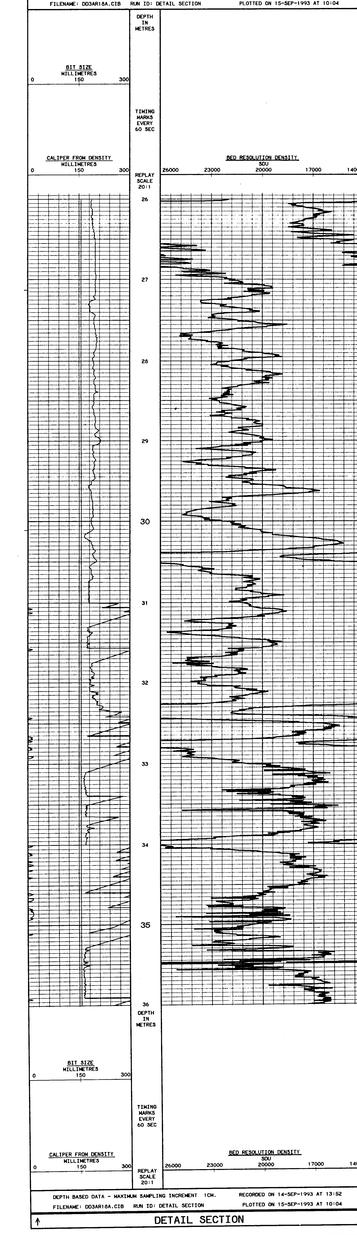

DEPTH BASED DATA - MAXIMUM SAMPLING INCREMENT 1CM. RECORDED ON 14-SEP-1993 AT 13:52

FILENAME: 003AR18A.CIB RUN ID: DETAIL SECTION PLOTTED ON 15-SEP-1993 AT 10:04

DETAIL SECTION

LOGGING/CALIBRATION CONSTANTS

CONSTANTS LAST EDITED: 14-SEP-1993 AT 12:01 DATA LAST REPROCESSED: 15-SEP-1993 AT 9:56

LOGGING CONSTANTS

SONDE TYPE (DD3.CCS.DD1)	CCS	SONDE MODE (VET.ORY.STD)	STD
MUD WEIGHT	1.01	STREP COEFFICIENT	0.50
ANNULAR VOLUME DIAMETER	127.00	WATER LEVEL	0.00
CALIPER ARM LENGTH (CM3)	29.60	MATRIX DENSITY	2.71
CALIPER UNITS(INS.MMS)	MILLIMTR	DENSITY OF MUD FILTRATE	1.00
BRD POINT ONE	1.00	BRD POINT TWO	3.00
DENSITY POINT ONE	1.00	DENSITY POINT TWO	3.00
DENSITY SCALAR	1.40	BRD SCALAR	-.40
BIT DEPTHS & WATER LEVEL (FT,M)	METRES	CALIPER SOURCE FOR PROCESSING	CAL
BIT SIZE 1	178.00	BIT DEPTH 1	0.00
BIT SIZE 2	156.00	BIT DEPTH 2	25.60
BIT SIZE 3	.00	BIT DEPTH 3	183.80
BIT SIZE 4	.00	BIT DEPTH 4	.00
BIT SIZE 5	.00	BIT DEPTH 5	.00

CALIBRATION CONSTANTS

GAMMA CALIBRATOR VALUE 1	510.00	GAMMA COUNT RATE 1	311.55
BRD CALIBRATOR VALUE 1	25000.00	BRD COUNT RATE 1	2588.70
BRD CALIBRATOR VALUE 2	.00	BRD COUNT RATE 2	.00
LSD CALIBRATOR VALUE 1	10300.00	LSD COUNT RATE 1	1342.08
CALIPER RING SIZE 1	76.20	CALIPER COUNT FOR RING 1	529.00
CALIPER RING SIZE 2	101.60	CALIPER COUNT FOR RING 2	565.00
CALIPER RING SIZE 3	127.00	CALIPER COUNT FOR RING 3	640.00
CALIPER RING SIZE 4	152.40	CALIPER COUNT FOR RING 4	696.00
CALIPER RING SIZE 5	203.20	CALIPER COUNT FOR RING 5	816.00
CALIPER RING SIZE 6	254.00	CALIPER COUNT FOR RING 6	912.00
DRY HOLE CORRECTION Y1	0.00	DRY HOLE CORRECTION X1	0.00
DRY HOLE CORRECTION Y2	1.00	DRY HOLE CORRECTION X2	1.00

COMPANY	MANALTA
WELL	T93R-18
FIELD	SITE 120
PROVINCE/COUNTY	BRITISH COLUMBIA
COUNTRY/STATE	CANADA

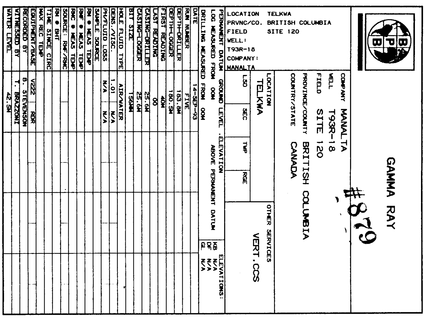

RUN	BOREHOLE RECORD			CASING RECORD			
NUMBER	BIT	FROM	TO	SIZE	WEIGHT	FROM	TO
FIVE	156MM	25.6M	183.0M	178MM	N/A	SURFACE	25.6M

EQUIPMENT	RUN 1	RUN 2	RUN 3	RUN 4
DSN	515			

REMARKS

GAMMA RAY

FROM NEUTRON SONDE

SYSTEM CONFIGURATION DATES: LOGGED 8-MAR-1993 PROCESSED PLOTTED

ALL INTERPRETATIONS ARE OPINIONS BASED ON INFERENCES FROM ELECTRICAL OR OTHER MEASUREMENTS AND WE CANNOT, AND DO NOT, GUARANTEE THE ACCURACY OR CORRECTNESS OF ANY INTERPRETATIONS, AND WE SHALL NOT, EXCEPT IN THE CASE OF GROSS OR WILFUL NEGLIGENCE ON OUR PART, BE LIABLE OR RESPONSIBLE FOR ANY LOSS, COSTS, DAMAGES OR EXPENSES INCURRED OR SUSTAINED BY ANYONE RESULTING FROM ANY INTERPRETATION MADE BY ANY OF OUR OFFICERS, AGENTS OR EMPLOYEES. THESE INTERPRETATIONS ARE ALSO SUBJECT TO OUR GENERAL TERMS AND CONDITIONS IN OUR PRICE SCHEDULE

MAIN LOG

DEPTH BASED DATA - MAXIMUM SAMPLING INCREMENT 10CM. RECORDED ON 14-SEP-1993 AT 14:46

FILENAME: DSNGR18M.C1B RUN ID: MAIN LOG PLOTTED ON 16-SEP-1993 AT 11:52

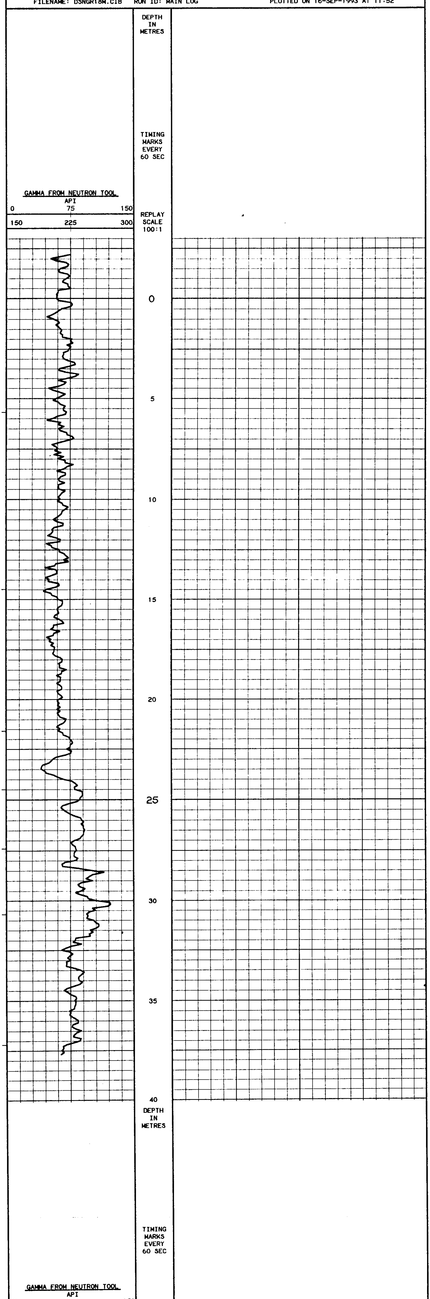

DEPTH BASED DATA - MAXIMUM SAMPLING INCREMENT 10CM. RECORDED ON 14-SEP-1993 AT 14:46

FILENAME: DSNGR18M.C1B RUN ID: MAIN LOG PLOTTED ON 16-SEP-1993 AT 11:52

MAIN LOG

LOGGING/CALIBRATION CONSTANTS

CONSTANTS LAST EDITED: 14-SEP-1993 AT 14:43

LOGGING CONSTANTS AND BIT SIZE MEASUREMENTS

POROSITY EQUATION TYPE	1 CURIE	NEUTRON POROSITY MATRIX	SANDSTNE
CALIPER SOURCE FOR PROCESSING	BIT SIZE	CALIPER UNITS (INS/MM)	MILLIMTR
CALIPER ARM LENGTH (CM)	29.60	ANNULAR VOLUME DIAMETER	127.05
BIT DEPTH UNITS (M/FT)	METRES		
BIT SIZE 1	178.00	BIT DEPTH 1	0.00
BIT SIZE 2	156.00	BIT DEPTH 2	25.60
BIT SIZE 3	0.00	BIT DEPTH 3	183.60
BIT SIZE 4	0.00	BIT DEPTH 4	0.00
BIT SIZE 5	0.00	BIT DEPTH 5	0.00

CALIBRATION CONSTANTS

GAMMA	CALIBRATOR VALUE 1	510.00	GAMMA	COUNT RATE 1	299.00
LSN	CALIBRATOR VALUE 1	235.00	LSN	COUNT RATE 1	284.60
LSN	CALIBRATOR VALUE 2	0.00	LSN	COUNT RATE 2	0.00
SSN	CALIBRATOR VALUE 1	1040.00	SSN	COUNT RATE 1	128.90
SSN	CALIBRATOR VALUE 2	0.00	SSN	COUNT RATE 2	0.00
CALIPER RING SIZE 1		76.23	CALIPER COUNT FOR RING 1		598.00
CALIPER RING SIZE 2		101.64	CALIPER COUNT FOR RING 2		657.00
CALIPER RING SIZE 3		127.05	CALIPER COUNT FOR RING 3		719.00
CALIPER RING SIZE 4		152.46	CALIPER COUNT FOR RING 4		781.00
CALIPER RING SIZE 5		203.28	CALIPER COUNT FOR RING 5		846.00
CALIPER RING SIZE 6		254.10	CALIPER COUNT FOR RING 6		905.00

COMPANY	MANALTA
WELL	T93R-18
FIELD	SITE 120
PROVINCE/COUNTY	BRITISH COLUMBIA
COUNTRY/STATE	CANADA

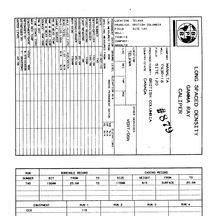

RUN	BOREHOLE RECORD			CASING RECORD		
NUMBER	BIT	FROM	TO	SIZE	WEIGHT	FROM
TWO	172MM	251.5M	TD	177MM	N/A	SURFACE

CREATION DATE	RUN 1	RUN 2	RUN 3
6TH	11TH		

REMARKS

LONG SPACED DENSITY — CALIPER

DUE TO BOREHOLE CONDITIONS GAMMA LOG FROM 40M TO 20M EXPLAINS ON NEUTRON LOG.

SYSTEM CONFIGURATION DATES: LOGGED: 9-MAR-1993 PROCESSED:	PLOTTED:

ALL INTERPRETATIONS ARE OPINIONS BASED ON INFERENCES FROM ELECTRICAL OR OTHER MEASUREMENTS AND WE CANNOT, AND DO NOT GUARANTEE THE ACCURACY OR CORRECTNESS OF ANY INTERPRETATION, AND WE SHALL NOT, EXCEPT IN THE CASE OF GROSS OR WILLFUL NEGLIGENCE ON OUR PART, BE LIABLE OR RESPONSIBLE FOR ANY LOSS, COSTS, DAMAGES OR EXPENSES INCURRED OR SUSTAINED BY ANYONE RESULTING FROM ANY INTERPRETATION MADE BY ANY OF OUR OFFICERS, AGENTS OR EMPLOYEES. THESE INTERPRETATIONS ARE ALSO SUBJECT TO OUR GENERAL TERMS AND CONDITIONS AS SET OUT IN OUR CURRENT PRICE SCHEDULE.

MAIN LOG

DEPTH BASED DATA — MACHINE SAMPLING DECEMBER 1004 — RECORDED ON 11-MAY-1993 AT 13:56
FILENAME: DENSMAIN.CDR RUN 001 MAIN LOG — PLOTTED ON 12-MAY-1993 AT 09:16

BIT SIZE
ACCUMULATED
0 MM 250

CALIPER FROM DENSITY
TOOL
150 MM 350

CASING
CASING SHOE
CASING SHOE

GAMMA FROM DENSITY TOOL
0 GAPI 150

DEPTH
METRES
SCALE 1:200

DENSITY LONG SPACED
1.95 G/C3 2.95

0
5
10
15
20
25
30
35
40
45
50
55
60
65
70
75
80
85
90
95
100
105
110
115
120
125
130
135
140
145
150
155
160
165
170
175
180

BIT SIZE
ACCUMULATED
0 MM 250

CALIPER FROM DENSITY
TOOL
150 MM 350

CASING
CASING SHOE
CASING SHOE

GAMMA FROM DENSITY TOOL
0 GAPI 150

DENSITY LONG SPACED
1.95 G/C3 2.95

DEPTH BASED DATA — MACHINE SAMPLING DECEMBER 1004 — RECORDED ON 11-MAY-1993 AT 13:56
FILENAME: DENSMAIN.CDR RUN 001 MAIN LOG — PLOTTED ON 12-MAY-1993 AT 09:16

MAIN LOG

LOGGING/CALIBRATION CONSTANTS

CONSTANTS ARE ENTERED: 11-MAY-1993 AT 13:55

LOGGING CONSTANTS

RANGE TYPE (SEE ICON DOC)	120	GAMMA RANGE (API UNIT API)	1000
BAD HOLE MODE	1.00	DEPOT IDENTIFICAT	0.00
CALIPER ARM DIAMETER	25.40	CALIPER OFFSET	0.00
CALIPER ARM CENTRE	25.40	MATRIX DENSITY	2.65
CALIPER (METRIC/INCHES)	METRIC	DENSITY OF MUD FILTRATE	1.00
MUD TYPE	1.00	MUD DENSITY	1.00
DENSITY FLUID MUD	1.00	DENSITY FLUID TAB	1.00
DENSITY DATA MODE	1.00	DENSITY SOURCE	1.00
DEPOSITION (METRIC/FEET)	METRIC	CALIPER RANGE FOR PROCESSING	150
BIT SIZE 1	150.00	BIT DEPTH 1	0.00
BIT SIZE 2	150.00	BIT DEPTH 2	0.00
BIT SIZE 3	.00	BIT DEPTH 3	150.00
BIT SIZE 4	.00	BIT DEPTH 4	.00
BIT SIZE 5	.00	BIT DEPTH 5	.00

CALIBRATION CONSTANTS

GAMMA CALIBRATION VALUE 1	810.00	GAMMA COUNT RATE 1	311.00
GAMMA CALIBRATION VALUE 2	1000.00	GAMMA COUNT RATE 2	386.00
BKG CALIBRATION VALUE 1	.00	BKG COUNT RATE 1	.00
LSD CALIBRATION VALUE 2	10000.00	LSD COUNT RATE	1548.00
CALIPER RING SIZE 1	150.00	CALIPER COUNT FOR RING 1	1548.00
CALIPER RING SIZE 2	151.00	CALIPER COUNT FOR RING 2	1681.00
CALIPER RING SIZE 3	157.00	CALIPER COUNT FOR RING 3	1945.00
CALIPER RING SIZE 4	164.00	CALIPER COUNT FOR RING 4	2209.00
CALIPER RING SIZE 5	214.00	CALIPER COUNT FOR RING 5	3210.00
DEN CALIBRATION VALUE	1.00	DEN COUNT RATE	1.00
DEN SHELF CORRECTION 1.0	1.00	DEN SHELF CORRECTION 1.0	1.00

COMPANY	MANALTA
WELL	T93R=16
FIELD	SITE 120
PROVINCE/COUNTY	BRITISH COLUMBIA
COUNTRY/STATE	CANADA

LOCATION	TELKWA
PROV/CO.	BRITISH COLUMBIA
FIELD	SITE 211
WELL	T93R-43C
COMPANY	MANALTA

COMPANY MANALTA
WELL T93R-43C
FIELD SITE 211
COUNTY/PARISH BRITISH COLUMBIA
COUNTRY CANADA

SHORT SPACED DENSITY GAMMA RAY CALIPER 20:1 DETAIL LOG

#879

LOG MEASURED FROM	ABOVE PERMANENT DATUM	ELEVATION
DRILLING MEASURED FROM		
PERMANENT DATUM		
ELEVATION		

LOG	SECTION	TWP	RGE

DEPTH DRILLER	DEPTH LOGGER	BTM LOG INTERVAL	TOP LOG INTERVAL	CASING DRILLER	CASING LOGGER	BIT SIZE	TYPE FLUID IN HOLE	DENSITY	VISCOSITY	PH	FLUID LOSS	SOURCE OF SAMPLE	RM @ MEAS TEMP	RMF @ MEAS TEMP	RMC @ MEAS TEMP	SOURCE RMF RMC	RM @ BHT	TIME CIRC	TIME LOGGED	MAX REC TEMP	EQUIP LOCATION	RECORDED BY	WITNESSED BY

RUN	BOREHOLE RECORD			CASING RECORD			
NUMBER	BIT	FROM	TO	SIZE	WEIGHT	FROM	TO
THREE	156MM	5.2M	TD	170MM	N/A	SURFACE	5.2M

EQUIPMENT	RUN 1	RUN 2	RUN 3	RUN 4
CCS	118			

REMARKS

SHORT SPACED DENSITY GAMMA RAY CALIPER 20:1 DETAIL LOG

SYSTEM CONFIGURATION DATES: LOGGED 8-MAR-1993 PROCESSED 8-MAR-1993 PLOTTED

ALL INTERPRETATIONS ARE OPINIONS BASED ON INFERENCES FROM ELECTRICAL OR OTHER MEASUREMENTS AND WE CANNOT, AND DO NOT, GUARANTEE THE ACCURACY OR CORRECTNESS OF ANY INTERPRETATIONS, AND WE SHALL NOT, EXCEPT IN THE CASE OF GROSS OR WILFUL NEGLIGENCE ON OUR PART, BE LIABLE OR RESPONSIBLE FOR ANY LOSS, COSTS, DAMAGES OR EXPENSES INCURRED OR SUSTAINED BY ANYONE RESULTING FROM ANY INTERPRETATION MADE BY ANY OF OUR OFFICERS, AGENTS OR EMPLOYEES. ANY INTERPRETATIONS ARE ALSO SUBJECT TO OUR GENERAL TERMS AND CONDITIONS AS SET FORTH IN OUR PRICE SCHEDULE

DETAIL SECTION

DEPTH BASED DATA - MAXIMUM SAMPLING INCREMENT 10CM. RECORDED ON 5-OCT-1993 AT 13:50

FILENAME: DO3ARA3A.CIB RUN ID: DETAIL SECTION PLOTTED ON 05-OCT-1993 AT 14:24

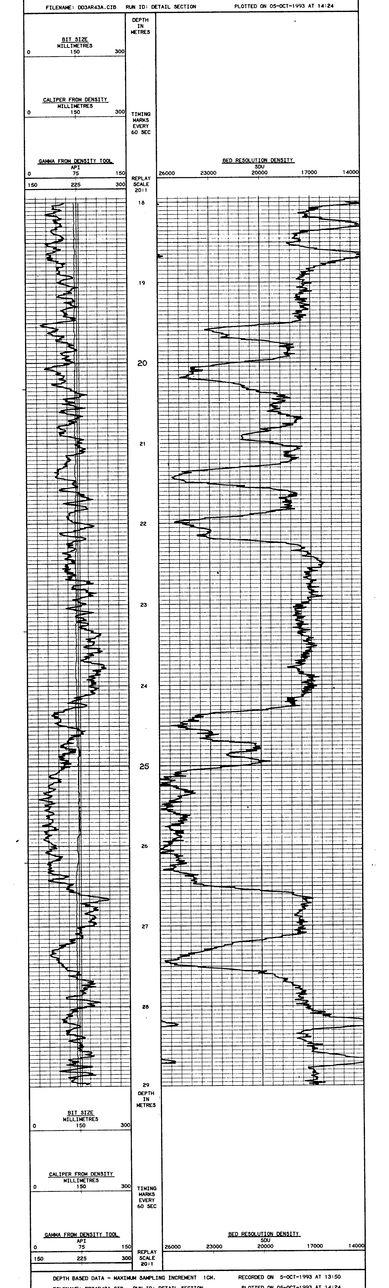

BIT SIZE MILLIMETRES 0 150 300
CALIPER FROM DENSITY MILLIMETRES 0 150 300
TIMING MARKS EVERY 60 SEC
GAMMA FROM DENSITY TOOL API 0 75 150 / 150 225 300
REPLAY SCALE 20:1
BED RESOLUTION DENSITY KG/M3 26000 23000 20000 17000 14000

DEPTH BASED DATA - MAXIMUM SAMPLING INCREMENT 10CM. RECORDED ON 5-OCT-1993 AT 13:50

FILENAME: DO3ARA3A.CIB RUN ID: DETAIL SECTION PLOTTED ON 05-OCT-1993 AT 14:24

DETAIL SECTION

LOGGING/CALIBRATION CONSTANTS

CONSTANTS LAST EDITED: 05-OCT-1993 AT 13:29 DATA LAST REPROCESSED: 5-OCT-1993 AT 14:17

LOGGING CONSTANTS

SONDE TYPE (DD3.CCS.DD1)	CCS	SONDE MODE (MET.DRY.STD)	STD
MUD WEIGHT	1.01	STRIP COEFFICIENT	0.50
ANNULAR VOLUME DIAMETER	127.00	WATER LEVEL	0.00
CALIPER ARM LENGTH (CM3)	29.40	MATRIX DENSITY	2.71
CALIPER UNITS(INS.MMS)	MILLIMTR	DENSITY OF MUD FILTRATE	1.00
BRD POINT ONE	1.00	BRD POINT TWO	3.00
DENSITY POINT ONE	1.00	DENSITY POINT TWO	3.00
DENSITY SCALAR	1.40	BRD SCALAR	-.40
BIT DEPTHS & WATER LEVEL (FT.M)	METRES	CALIPER SOURCE FOR PROCESSING	CAL
BIT SIZE 1	178.00	BIT DEPTH 1	0.00
BIT SIZE 2	156.00	BIT DEPTH 2	5.20
BIT SIZE 3	.00	BIT DEPTH 3	41.00
BIT SIZE 4	.00	BIT DEPTH 4	.00
BIT SIZE 5	.00	BIT DEPTH 5	.00

CALIBRATION CONSTANTS

GAMMA CALIBRATOR VALUE 1	510.00	GAMMA COUNT RATE 1	311.55
BRD CALIBRATOR VALUE 1	25000.00	BRD COUNT RATE 1	2865.70
BRD CALIBRATOR VALUE 2	.00	BRD COUNT RATE 2	.00
LSD CALIBRATOR VALUE 1	10000.00	LSD COUNT RATE	1342.08
CALIPER RING SIZE 1	76.20	CALIPER COUNT FOR RING 1	529.00
CALIPER RING SIZE 2	101.60	CALIPER COUNT FOR RING 2	565.00
CALIPER RING SIZE 3	127.00	CALIPER COUNT FOR RING 3	640.00
CALIPER RING SIZE 4	152.40	CALIPER COUNT FOR RING 4	696.00
CALIPER RING SIZE 5	203.20	CALIPER COUNT FOR RING 5	816.00
CALIPER RING SIZE 6	254.00	CALIPER COUNT FOR RING 6	912.00
DRY HOLE CORRECTION Y1	0.00	DRY HOLE CORRECTION X1	0.00
DRY HOLE CORRECTION Y2	1.00	DRY HOLE CORRECTION X2	1.00

COMPANY	MANALTA
WELL	T93R-43C
FIELD	SITE 211
PROVINCE/COUNTY	BRITISH COLUMBIA
COUNTRY/STATE	CANADA

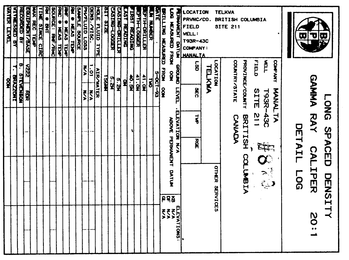
LOCATION TELKWA
PRVNC/CO. BRITISH COLUMBIA
FIELD SITE 211
WELL T93R-43C
COMPANY MANALTA
LONG SPACED DENSITY
GAMMA RAY CALIPER 20:1
DETAIL LOG
COMPANY MANALTA
WELL T93R-43C
FIELD SITE 211
PROVINCE/COUNTY BRITISH COLUMBIA
COUNTRY/STATE CANADA
LOCATION TELKWA
SEC
TWP
RGE
OTHER SERVICES
PERMANENT DATUM
ELEVATION K.B.
DRILLING MEASURED FROM
DATE
RUN NO.
DEPTH-DRILLER
DEPTH-LOGGER
BTM LOG INTERVAL
TOP LOG INTERVAL
CASING-DRILLER
CASING-LOGGER
BIT SIZE
TYPE FLUID IN HOLE
DENSITY
VISCOSITY
PH
FLUID LOSS
SOURCE OF SAMPLE
RM @ MEAS TEMP
RMF @ MEAS TEMP
RMC @ MEAS TEMP
SOURCE RMF RMC
RM @ BHT
TIME SINCE CIRC
MAX REC TEMP
EQUIP LOCATION
RECORDED BY
WITNESSED BY
RUN BOREHOLE RECORD
BIT
FROM
TO
CASING RECORD
SIZE
WEIGHT
FROM
TO
RUN 1
RUN 2
RUN 3
RUN 4
CCS
118
REMARKS
LONG SPACED DENSITY
GAMMA RAY CALIPER 20:1
DETAIL LOG
SYSTEM CONFIGURATION DATES: LOGGED 5-MAR-1993 PROCESSED
PLOTTED
ALL INTERPRETATIONS ARE OPINIONS BASED ON INFERENCES FROM ELECTRICAL OR OTHER MEASUREMENTS AND WE CANNOT, AND DO NOT, GUARANTEE THE ACCURACY OR CORRECTNESS OF ANY INTERPRETATIONS, AND WE SHALL NOT, EXCEPT IN THE CASE OF GROSS OR WILFUL NEGLIGENCE ON OUR PART, BE LIABLE OR RESPONSIBLE FOR ANY LOSS, COSTS, DAMAGES OR EXPENSES INCURRED OR SUSTAINED BY ANYONE RESULTING FROM ANY INTERPRETATION MADE BY ANY OF OUR OFFICERS, AGENTS OR EMPLOYEES. THESE INTERPRETATIONS ARE ALSO SUBJECT TO OUR GENERAL TERMS AND CONDITIONS IN OUR PRICE SCHEDULE.
DETAIL SECTION
DEPTH BASED DATA - MAXIMUM SAMPLING INCREMENT 1CM.
RECORDED ON 5-OCT-1993 AT 13:50
FILENAME: 0030AR34.CIB
RUN 30: DETAIL SECTION
PLOTTED ON 05-OCT-1993 AT 14:20
DEPTH IN METRES
BIT SIZE MILLIMETRES
0
150
300
CALIPER FROM DENSITY MILLIMETRES
0
150
300
TIMING MARKS EVERY 60 SEC
GAMMA FROM DENSITY TOOL API
0
75
150
150
225
300
REPLAY SCALE 20:1
DENSITY LONG SPACED GM/CC
1
1.50
2
2.50
3
18
19
20
21
22
23
24
25
26
27
28
29
DEPTH IN METRES
BIT SIZE MILLIMETRES
0
150
300
CALIPER FROM DENSITY MILLIMETRES
0
150
300
TIMING MARKS EVERY 60 SEC
GAMMA FROM DENSITY TOOL API
0
75
150
150
225
300
REPLAY SCALE 20:1
DENSITY LONG SPACED GM/CC
1
1.50
2
2.50
3
DEPTH BASED DATA - MAXIMUM SAMPLING INCREMENT 1CM.
RECORDED ON 5-OCT-1993 AT 13:50
FILENAME: 0030AR34.CIB
RUN 30: DETAIL SECTION
PLOTTED ON 05-OCT-1993 AT 14:18
DETAIL SECTION
LOGGING/CALIBRATION CONSTANTS
CONSTANTS LAST EDITED: 05-OCT-1993 AT 13:29
DATA LAST REPROCESSED: 5-OCT-1993 AT 14:17
LOGGING CONSTANTS
SONDE TYPE (DD3,CCS,DD1) CCS
MUD WEIGHT 1.01
ANNULAR VOLUME DIAMETER 127.00
CALIPER ARM LENGTH (CM) 29.60
CALIPER UNITS(INS,MM) MILLIMTR
BRD POINT ONE 1.00
DENSITY POINT ONE 1.00
DENSITY SCALAR 1.40
BIT DEPTH & WATER LEVEL (FT,M) METRES
BIT SIZE 1 178.00
BIT SIZE 2 156.00
BIT SIZE 3 .00
BIT SIZE 4 .00
BIT SIZE 5 .00
SONDE MODE (WET,DRY,STD) STD
SIDEP COEFFICIENT 0.50
WATER LEVEL 0.00
MATRIX DENSITY 2.71
DENSITY OF MUD FILTRATE 1.00
BRD POINT TWO 3.00
DENSITY POINT TWO 3.00
BRD SCALAR -.40
CALIPER SOURCE FOR PROCESSING CAL
BIT DEPTH 1 0.00
BIT DEPTH 2 5.20
BIT DEPTH 3 41.00
BIT DEPTH 4 .00
BIT DEPTH 5 .00
CALIBRATION CONSTANTS
GAMMA CALIBRATION VALUE 1 510.00
BRD CALIBRATION VALUE 2 25000.00
LSD CALIBRATION VALUE 3 10300.00
CALIPER RING SIZE 1 76.20
CALIPER RING SIZE 2 101.60
CALIPER RING SIZE 3 127.00
CALIPER RING SIZE 4 152.40
CALIPER RING SIZE 5 203.20
CALIPER RING SIZE 6 254.00
DRY HOLE CORRECTION Y1 0.00
DRY HOLE CORRECTION Y2 1.00
GAMMA COUNT RATE 1 311.55
BRD COUNT RATE 1 2666.70
.00
BRD COUNT RATE 2 .00
LSD COUNT RATE 1 1342.06
CALIPER COUNT FOR RING 1 529.00
CALIPER COUNT FOR RING 2 585.00
CALIPER COUNT FOR RING 3 640.00
CALIPER COUNT FOR RING 4 696.00
CALIPER COUNT FOR RING 5 816.00
CALIPER COUNT FOR RING 6 912.00
DRY HOLE CORRECTION X1 0.00
DRY HOLE CORRECTION X2 1.00
COMPANY MANALTA
WELL T93R-43C
FIELD SITE 211
PROVINCE/COUNTY BRITISH COLUMBIA
COUNTRY/STATE CANADA

LOCATION	TELKWA
PRVNC/CO.	BRITISH COLUMBIA
FIELD	SITE 211
WELL	T93R-43C
COMPANY	MANALTA

LONG SPACED DENSITY
GAMMA RAY
CALIPER

#87

COMPANY MANALTA
WELL T93R-43C
FIELD SITE 211
PROVINCE/COUNTY BRITISH COLUMBIA
COUNTRY/STATE CANADA

LOCATION: TELKWA — LAT: — LONG: — SEC: — TWP: — RGE: —

OTHER SERVICES

ELEVATIONS: PERMANENT DATUM — GROUND LEVEL — ELEVATION N/A — ABOVE PERMANENT DATUM — KB — DF — GL

DATE — RUN NUMBER — DEPTH-DRILLER — DEPTH-LOGGER — BTM LOG INTERVAL — TOP LOG INTERVAL — CASING-DRILLER — CASING-LOGGER — BIT SIZE — TYPE FLUID IN HOLE — DENSITY — VISCOSITY — PH — FLUID LOSS — SOURCE OF SAMPLE — RM @ MEAS. TEMP — RMF @ MEAS. TEMP — RMC @ MEAS. TEMP — SOURCE RMF/RMC — RM @ BHT — TIME CIRC. — MAX REC. TEMP — EQUIP. LOCATION — RECORDED BY — WITNESSED BY

| | | |