916

Fourteen

~~Fifteen~~ Coal Report 916

(14) ~~[illegible]~~ Seam Correlations

Babcock Mtn. (Quintette)

1976

Reference text - P.F. 810928

916

LIST OF ILLUSTRATIONS AND MAPS

Reference Property File 810928 for text, Rpt

Title	Number of Maps	Drawing No.	Location
Little Windy Seam Correlation	2 of 3 present	BBCK 75-0617-R01	Box Pocket
Big Windy Seam Correlation	6	BBCK 75-0609-R01	" "
D,E,F,G,J,K seams Windy Area Correlation	1	BBCK 75-0610-R01	" "
Big and Little Windy Seam Correlations	4	BBCK 75-0608-R01	" "
Big and Little Windy Diamond D.H. Correlation	1	BBCK 75-0611-R01	" "
~~Windy Dilution Thickness~~	~~6~~	~~BBCK 76-0651-R01~~	" "
Windy Quality (F.S.I., d.m.m.f. Vol., Sulphur)	18	BBCK 76-0639-R01	In Text
Roman Mtn. Seam Correlation	7	QNTT 76-0631-R01	Box Pocket
Roman Mtn. Typical Coal Sections	1	QNTT 75-0591-R01	" "
Roman Mtn. Trench Correlation	1	QNTT 76-0606-R01	" "
Roman Mtn. Quality (F.S.I., d.m.m.f. Vol., Sulphur)	15	QNTT 76-0638-R01	In Text
Sheriff Trench Correlation	5	QNTT 76-650-R01	Box Pocket
Frame Trench Correlation	6	QNTT 75-0623-R01	" "
Frame Trench Correlation	2	QNTT 76-652-R01	" "

916

Ref Property
File 810928

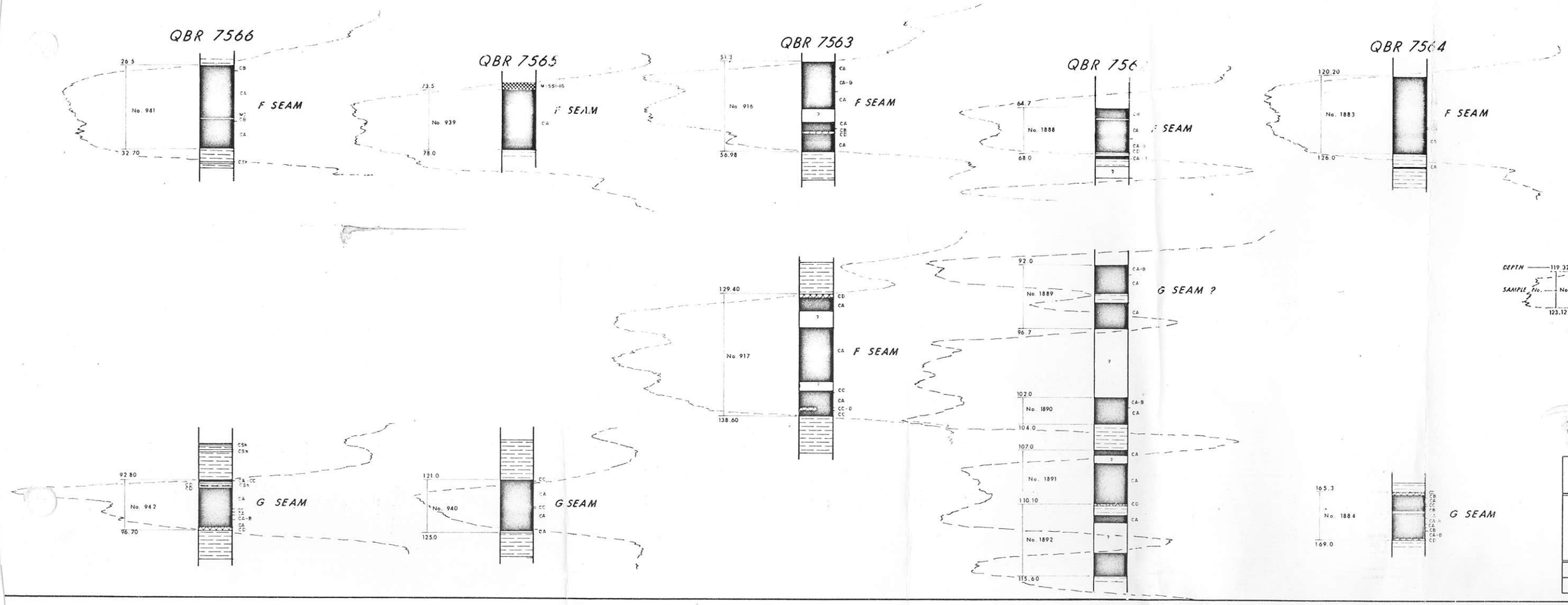

LEGEND

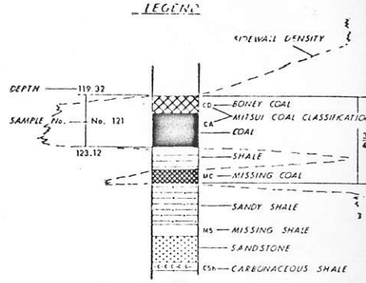

Page 9 A-1

DENISON MINES (B.C.) LIMIT
(COAL DIVISION)
CALGARY ALBERTA

SEAM CORRELATIO
LITTLE WINDY ARE

DRAWN BY J.W.K.	DATE DEC. 75	SCALE
APPROVED BY	DRAWING NO. BBCK 75-0617-	

BBCK 75-0617-R01

F-2

F.1

Ref PF 810928.pdf

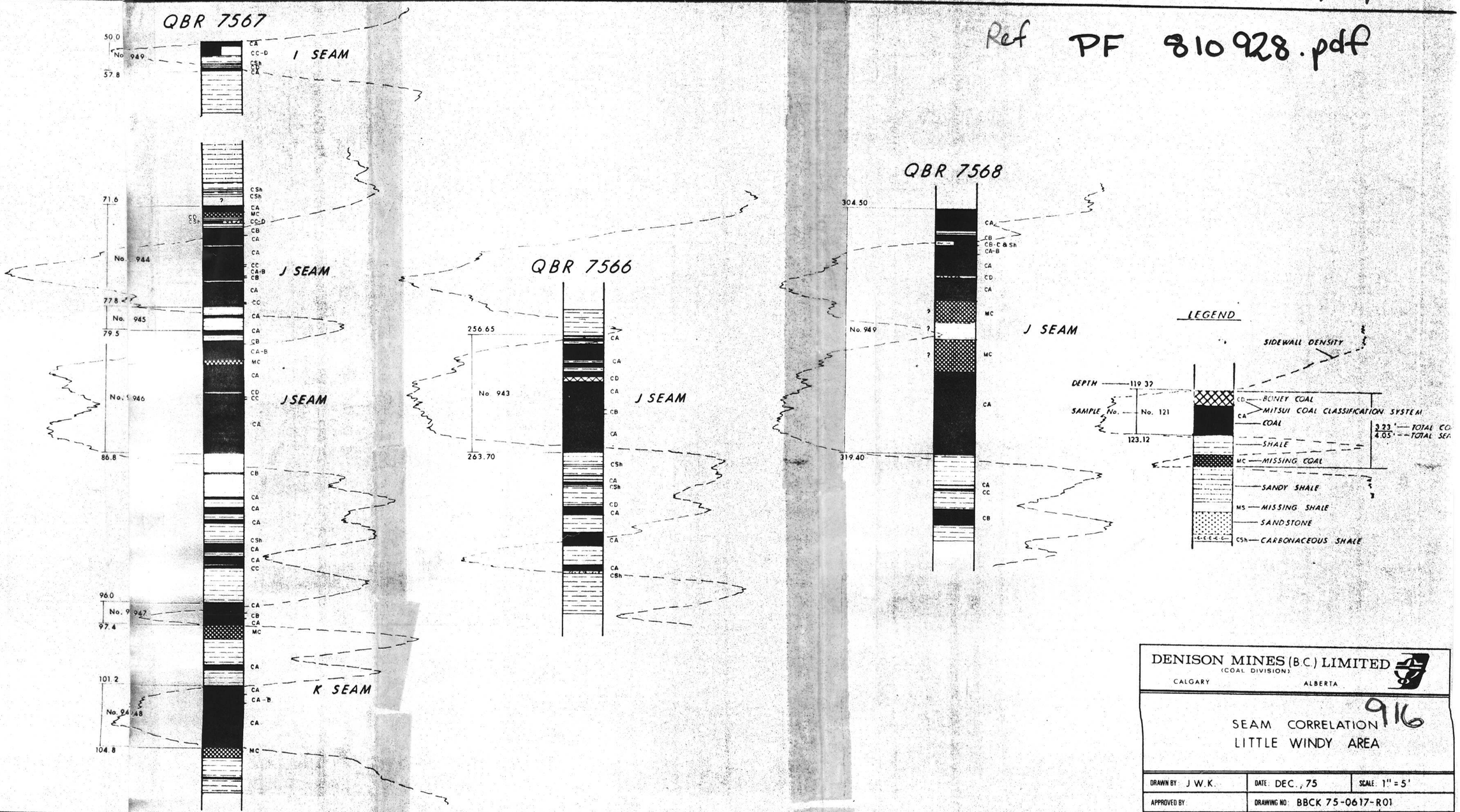

DENISON MINES (B.C.) LIMITED
(COAL DIVISION)
CALGARY ALBERTA

SEAM CORRELATION 916
LITTLE WINDY AREA

DRAWN BY: J.W.K.	DATE: DEC., 75	SCALE: 1" = 5'
APPROVED BY:	DRAWING NO: BBCK 75-0617-R01	

(This fig avail online 607 p 51 & 90 Box 22 Part 1)

G-1

G-3

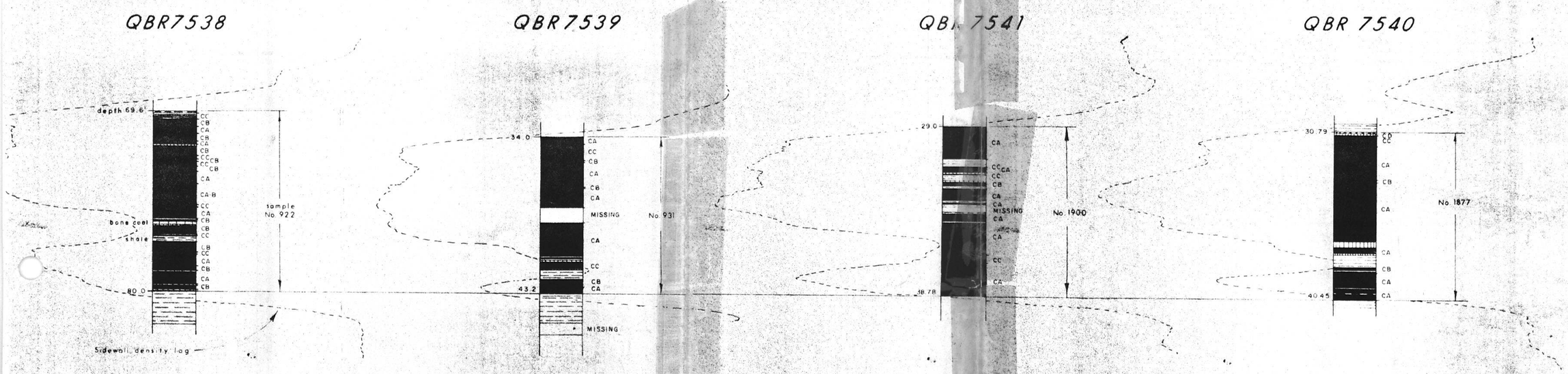

D SEAM

DENISON MINES (B.C.) LIMITED
(COAL DIVISION)
CALGARY ALBERTA

BIG WINDY 916

"D" SEAM CORRELATION

DRAWN BY: E Torh	DATE: Dec '75	SCALE: 1" = 5'
APPROVED BY:	DRAWING NO: BBCK 75 - 0609 - R01	

E-

E-2

E-3

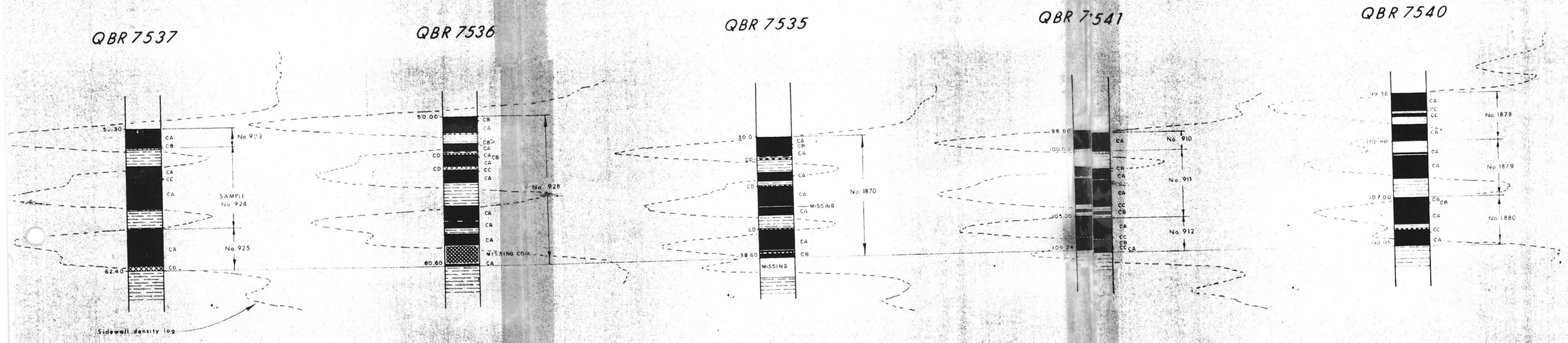

E SEAM 916

DENISON MINES (B.C.) LIMITED
(COAL DIVISION)
CALGARY ALBERTA

BIG WINDY
"E" SEAM CORRELATION

DRAWN BY: F. Toth	DATE: Dec. '75	SCALE: 1" = 5'
APPROVED BY:	DRAWING NO: BBCK 75 - 0609 - R01	

D-1 D-2 D-3

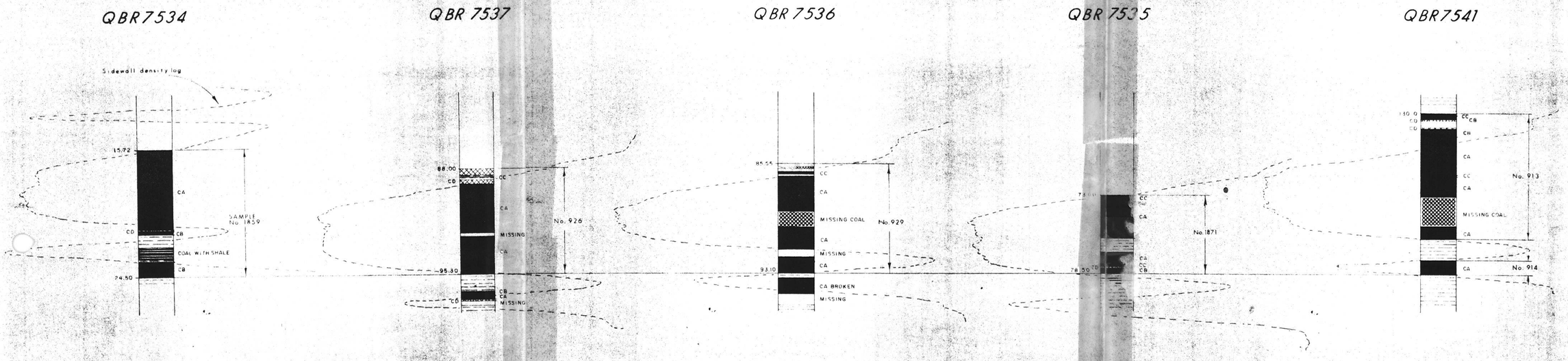

F SEAM 916

DENISON MINES (B.C.) LIMITED
(COAL DIVISION)
CALGARY ALBERTA

BIG WINDY
"F" SEAM CORRELATION

DRAWN BY: E. Toth	DATE: Dec. '75	SCALE: 1" = 5'
APPROVED BY:	DRAWING NO.: BBCK 75-Q609-R01	

C-1

C-3

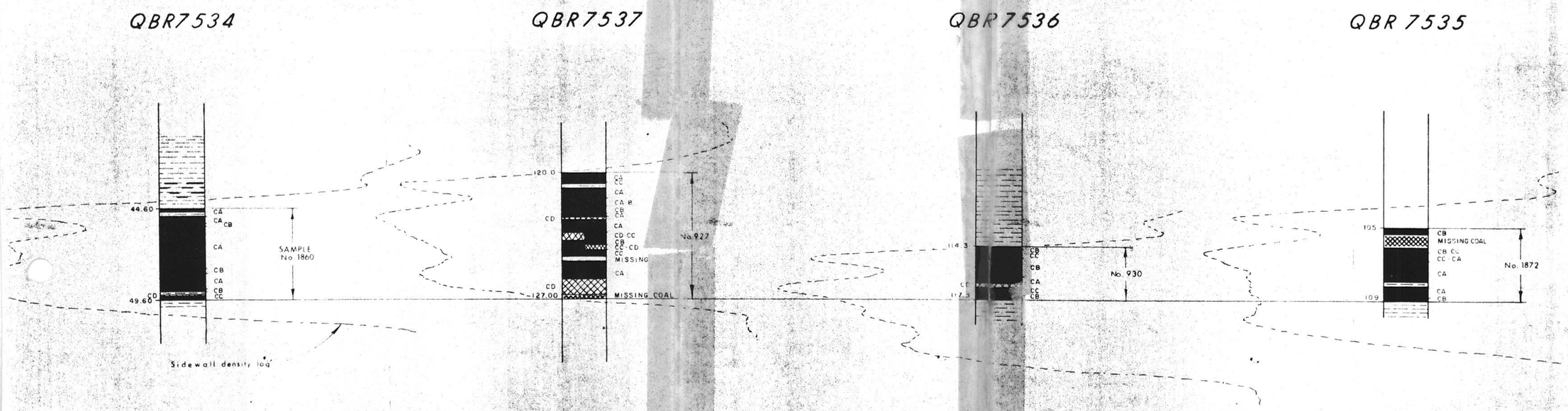

G SEAM

916

DENISON MINES (B.C.) LIMITED
(COAL DIVISION)
CALGARY · ALBERTA

BIG WINDY

"G" SEAM CORRELATION

DRAWN BY: E Toth	DATE: Dec. '75	SCALE: 1" = 5'
APPROVED BY	DRAWING NO: BBCK 75 - 0609 - R01	

B-3 B- B-1

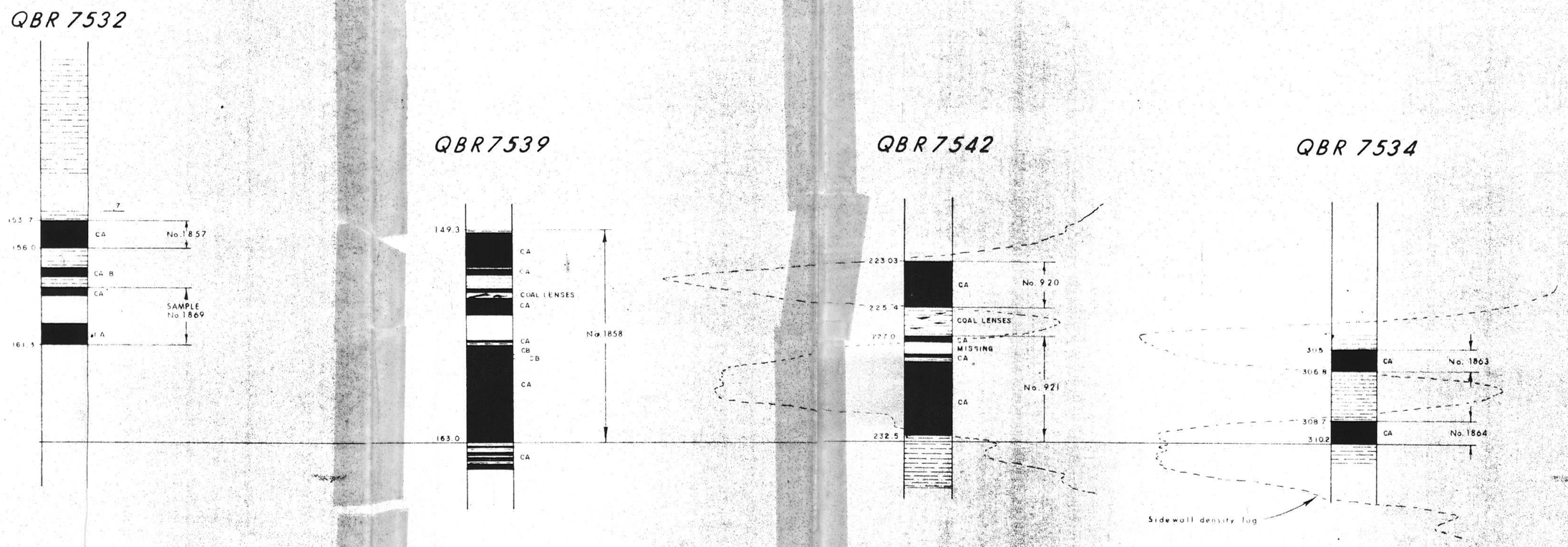

916

K SEAM

DENISON MINES (B.C.) LIMITED
(COAL DIVISION)
CALGARY ALBERTA

BIG WINDY
"K" SEAM CORRELATION

DRAWN BY: E. Torh	DATE: Dec '75	SCALE: 1" = 5'
APPROVED BY:	DRAWING NO: BBCK 75 - 0609 - R01	

A-3

PF 810928

A-1

2 of 2

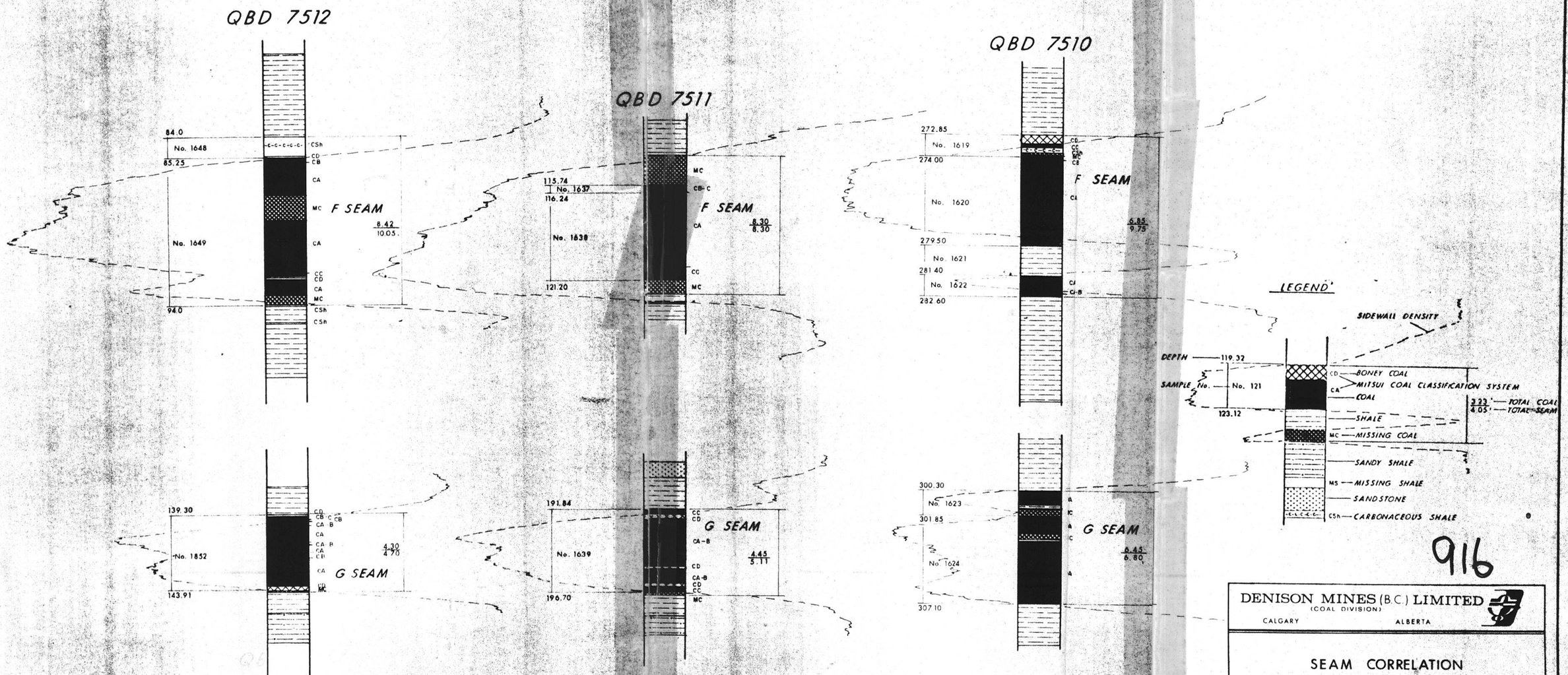

916

DENISON MINES (B.C.) LIMITED
(COAL DIVISION)
CALGARY ALBERTA

SEAM CORRELATION
BIG & LITTLE WINDY AREAS
F+G seams

DRAWN BY: J W K	DATE: DEC., 75	SCALE: 1" = 5'
APPROVED BY:	DRAWING NO: BBCK 75-0608-R01	

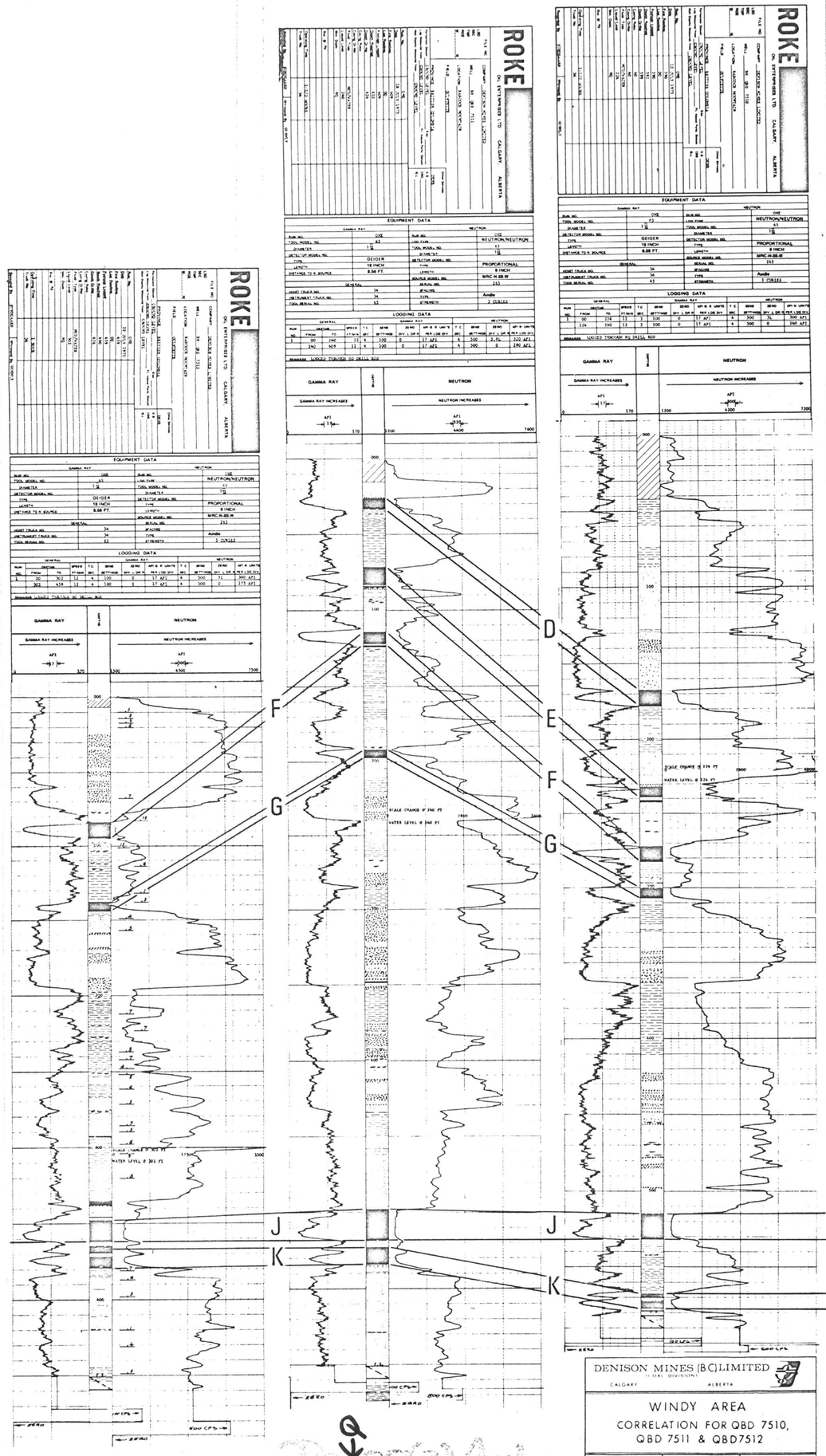
ROKE
OIL ENTERPRISES LTD.
CALGARY ALBERTA
EQUIPMENT DATA
LOGGING DATA
GAMMA RAY
NEUTRON
GAMMA RAY INCREASES
NEUTRON INCREASES
D
E
F
G
J
K
DENISON MINES (B.C.) LIMITED
(COAL DIVISION)
CALGARY ALBERTA
WINDY AREA
CORRELATION FOR QBD 7510,
QBD 7511 & QBD7512
DRAWN BY
DATE Dec '75
SCALE 1" = 50'
APPROVED BY
DRAWING NO BBCK 75 - 0610 - R01

946

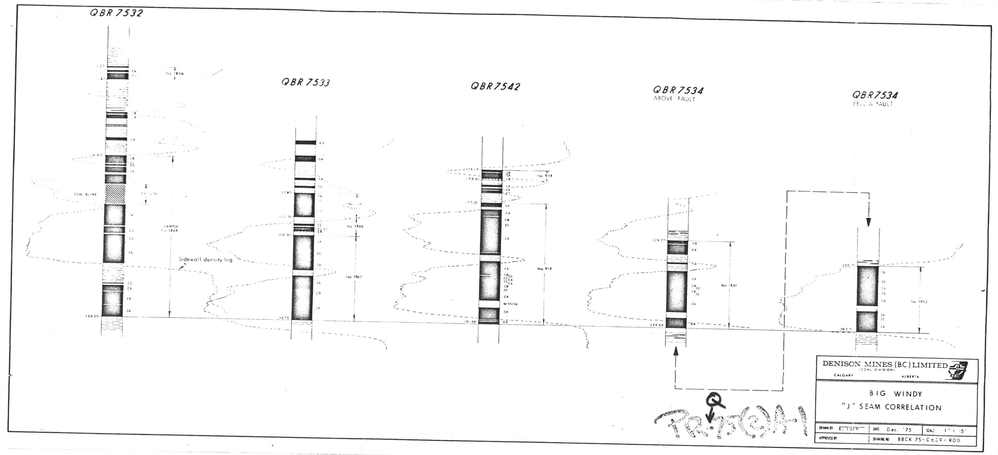

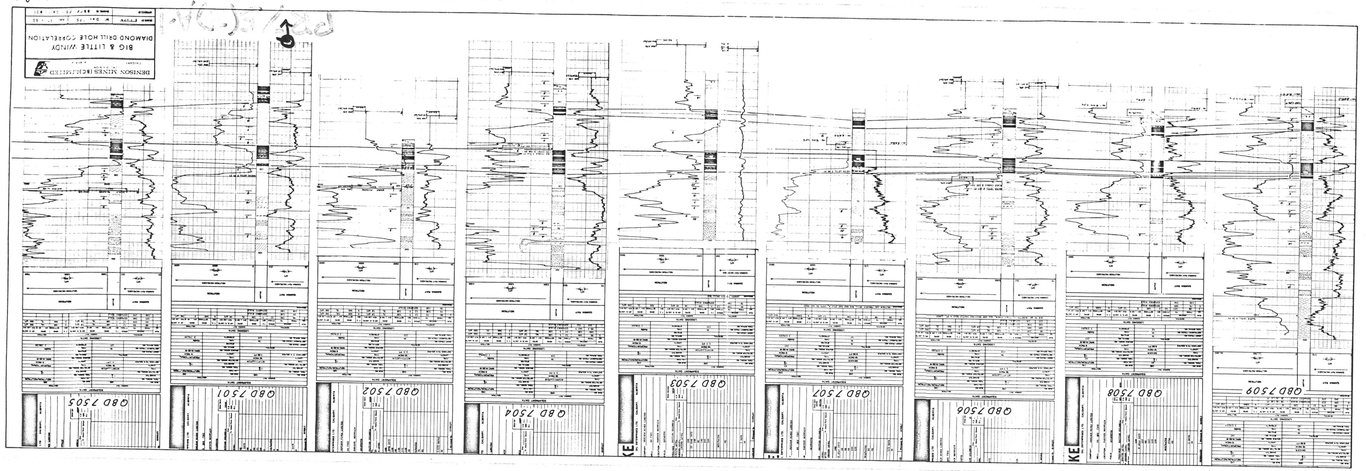

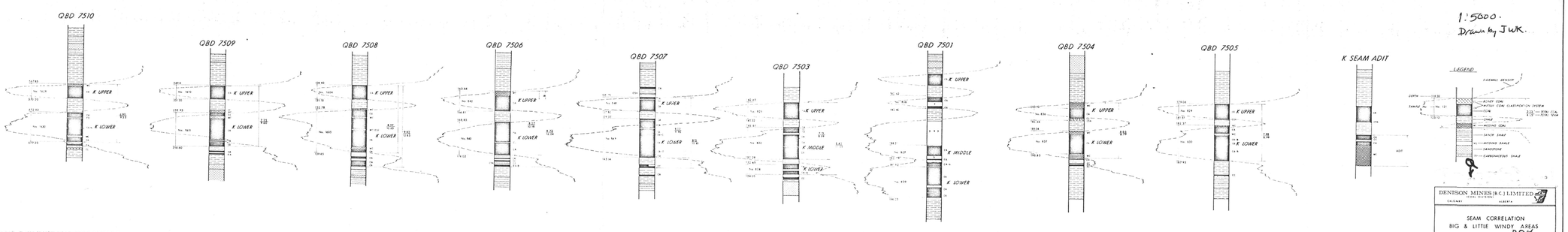

BBK 75-0608-R01

1:5000.
Drawn by J.W.K.

Reference
Property File 810928

916

PF 810928

1 of 2

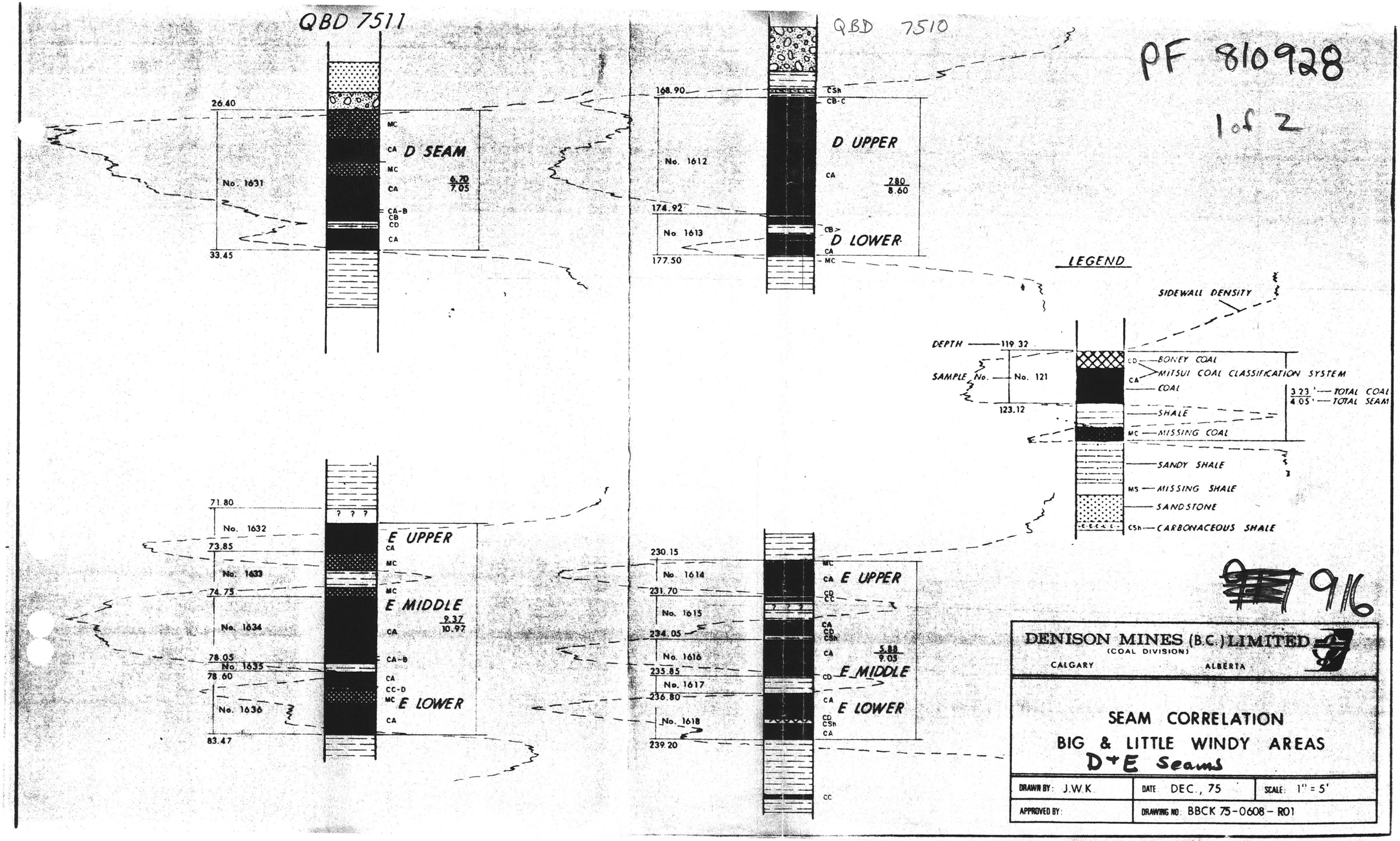

~~917~~ 916

DENISON MINES (B.C.) LIMITED
(COAL DIVISION)
CALGARY ALBERTA

SEAM CORRELATION
BIG & LITTLE WINDY AREAS
D+E Seams

DRAWN BY: J.W.K.	DATE: DEC., 75	SCALE: 1" = 5'
APPROVED BY:	DRAWING NO: BBCK 75-0608-R01	

Reference Property File 810928

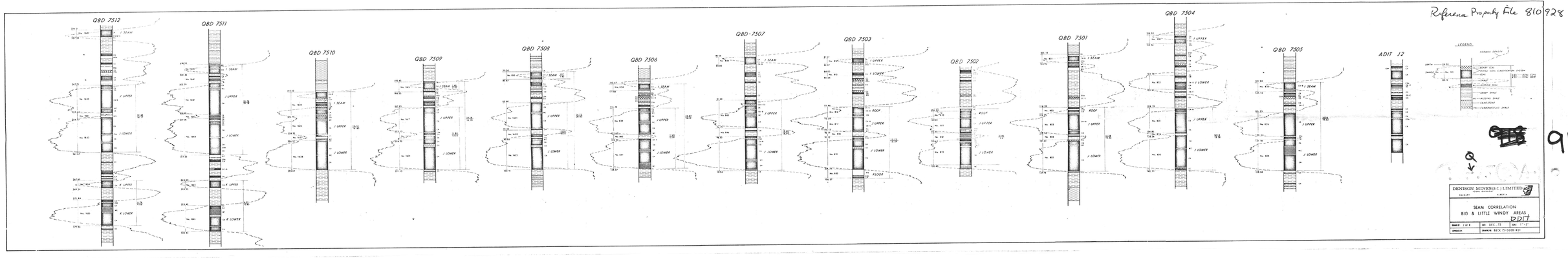

916