Province of British Columbia
Ministry of Energy, Mines and Petroleum Resources
Hon. Anne Edwards, Minister

MINERAL RESOURCES DIVISION
Geological Survey Branch

SURFICIAL GEOLOGY MAP INDEX OF BRITISH COLUMBIA

by P.T. Bobrowsky, T. Giles and W. Jackaman

OPEN FILE 1992-13

Canadian Cataloguing in Publication Data
Bobrowsky, Peter T.
Surficial geology map index of British Columbia

(Open file, ISSN 0835-3530 ; 1992-13)

ISBN 0-7718-9156-3

1. Physical geology - British Columbia - Maps - Indexes. 2. Geology, Economic - British Columbia - Maps - Indexes. 3. Information storage and retrieval systems - Geology. I. Giles, T. (Tim) II. Jackaman, W. (Wayne) III. British Columbia, Geological Survey Branch. IV. Title. V. Series: Open File (British Columbia. Geological Survey Branch) ; 1992-13.

QE36.B62 1992 016.55711 C92-092012-8

VICTORIA
BRITISH COLUMBIA
CANADA
JANUARY 1992

INTRODUCTION

This publication provides a compilation of data pertaining to surficial geology/terrain maps of British Columbia. This includes data on about 2000 maps covering territory within the provincial boundaries of B.C. The database is presented both as a tabulated listing, and graphically in a series of provincial base maps. The tabulated database presents the location (presented in relation to the National Topographic System), scale and agency involved. Corrections and updates to the database are welcomed and will be incorporated in the next revision.

The surficial geology of the earth is an important resource. Human activity including engineering, agriculture, mining and others is intimately tied to this uppermost geologic layer. Roads, bridges and buildings are continuously being erected across British Columbia, often rooted in deposits which can vary considerably over a few metres. A proper understanding of the materials upon which structures are built by engineers ensures long-term success and safety to the projects in question. Many of the materials needed for construction including aggregate deposits and placer minerals are limited resources comprising part of the surficial mantle. Unfortunately, the positive characteristics of surficial geology are occasionally overshadowed by negative aspects. Landslides, volcanic eruptions, river flooding, contaminated soils, and others pose a hazardous threat to the general population. In this case, land-use planners and administrators use surficial geologic data to formulate strategies which minimize risk to the populace.

All of the above issues are inter-related at some level. Apriori knowledge of the surficial geology provides management options in areas supporting limited mineral resources. These options can be explored before subsequent transportation corridors or urban development permanently impede further use of the resources. Potentially hazardous areas can be identified and mitigated prior to bridge, road and housing construction. Arable land can be protected from surface and groundwater pollution or zoned against future development if recognized as a limited resource. Appropriate courses of action relating to our land use are better made with knowledge of surficial geology. Terrain maps are the most common form of the surficial database and refer to the characteristics and physical aspects of the landscape.

Several landscape attributes are commonly identified, evaluated and transferred to map format in terrain mapping. This commonly includes some combination of the following elements: landforms, types of sediment, soil types, geologic hazards, etc. Several types of maps addressing surficial aspects are in existence and reflect the specific objectives of the mapping exercise. Maps can range from 'aggregate' maps which document sand and gravel resources to 'terrain feature' maps which provide data on glacial, periglacial and mass-movement features, as well as other landforms. Quite often the same information is given by several types of map. The most frequent method of producing terrain maps involves stereoscopic airphoto interpretation, supplemented with literature searches and fieldwork (ground truthing). Unfortunately, information regarding the extent of ground truthing performed as part of the project rarely accompanies the finished map products. Mapping scale strongly influences the attention given to ground truthing which can vary from extensive at the 1:1 000 scale to none at all at the 1:1 000 000 scale.

The successful management of the earth's geologic surficial geology resources depends on a sound database upon which informed decisions can be formulated. Those responsible for contributing to this database include provincial and federal government agencies, universities and other academic institutes, as well as private industry. Some of these works have never been published or are inaccessible, whereas many others are available for general distribution or examination. A major hindrance to surficial map use by a wide client base appears to be a lack of knowledge regarding the coverage within the province. This publication provides a response to the need for a comprehensive index which details map coverage for Britsh Columbia.

Peter Bobrowsky
Tim Giles
Wayne Jackaman
Environmental Geology Section
Geological Survey Branch
Ministry of Energy, Mines and Petroleum Resources
January 1992

TABLE OF CONTENTS

INTRODUCTION ____ iii

TABLE OF CONTENTS ____ v

TECHNICAL NOTES ____ vii

NTS INDEX ____ 1-1

DEPARTMENT INDEX ____ 2-1

MAP TYPE INDEX ____ 3-1

MAP INDEX ____ 4-1

TECHNICAL NOTES

COLUMN LEGEND

The tabulated listing is presented in three forms: 1) a continuous listing sorted according to increasing NTS number; 2) a segmented listing (27 categories) according to agency and map scale groupings; and 3) a segmented listing according to surficial map types. Columns in the tabulations include the following information:

NTS - National Topographic System Primary Quadrangles (1:1 000 000 scale) includes 82, 83, 92, 93, 94, 102, 103, 104 and 114.

250 - letter designation denoting 16 divisions (1:250 000 scale) of the primary quadrangles which is given as A to P inclusive. For example 94 A (Charlie Lake) by W. Mathews, 1978.

50 - numeric designation denoting 16 divisions (1:50 000 scale) of the larger A to P (1:250 000) NTS maps which is given as 1 to 16 inclusive. For example 93 P/10 (Arras) by N. Catto, 1992.

C - relates to specific cardinal direction divisions such as E (east), SW (southwest), *etc.* when applicable for the entry. For example, 93 N/1 E (Mount Milligan) by D. Kerr, 1991.

20 - British Columbia Geographic System denotes 100 divisions (1:20 000 scale) of the larger A to P (1:250 000) NTS maps which is given as 001 to 100 inclusive.

P - entries marked in this column indicate incomplete or partial areal coverage.

SCALE - map scale, presently includes 29 possibilities: 1: 1 000, 1:5 000, 1: 5 400, 1: 6 000, 1: 10 000, 1:12 000, 1:12 500, 1:15 000, 1:15 840, 1:20 000, 1:24 000, 1:25 000, 1:30 000, 1:31 680, 1:33 000, 1:40 000, 1:50 000, 1:62 500, 1:63 360, 1:70 000, 1:80 000, 1:100 000, 1:125 000, 1:126 720, 1:200 000, 1:250 000, 1:253 440, 1:500 000 and 1:1 000 000.

DEPARTMENT - This entry represents the agency or company which requested, sponsored, monitored, published or presently owns the resultant surficial map. Purchase and/or access requests to the specific maps should be directed toward the entries listed in this category.

MAP TYPE - 22 formats (*see* below for Map Type Legend).

AUTHORS - as listed.

YEAR - where known the date of publication.

The figures on the accompanying page provide an example of the mapping scale system used in the province.

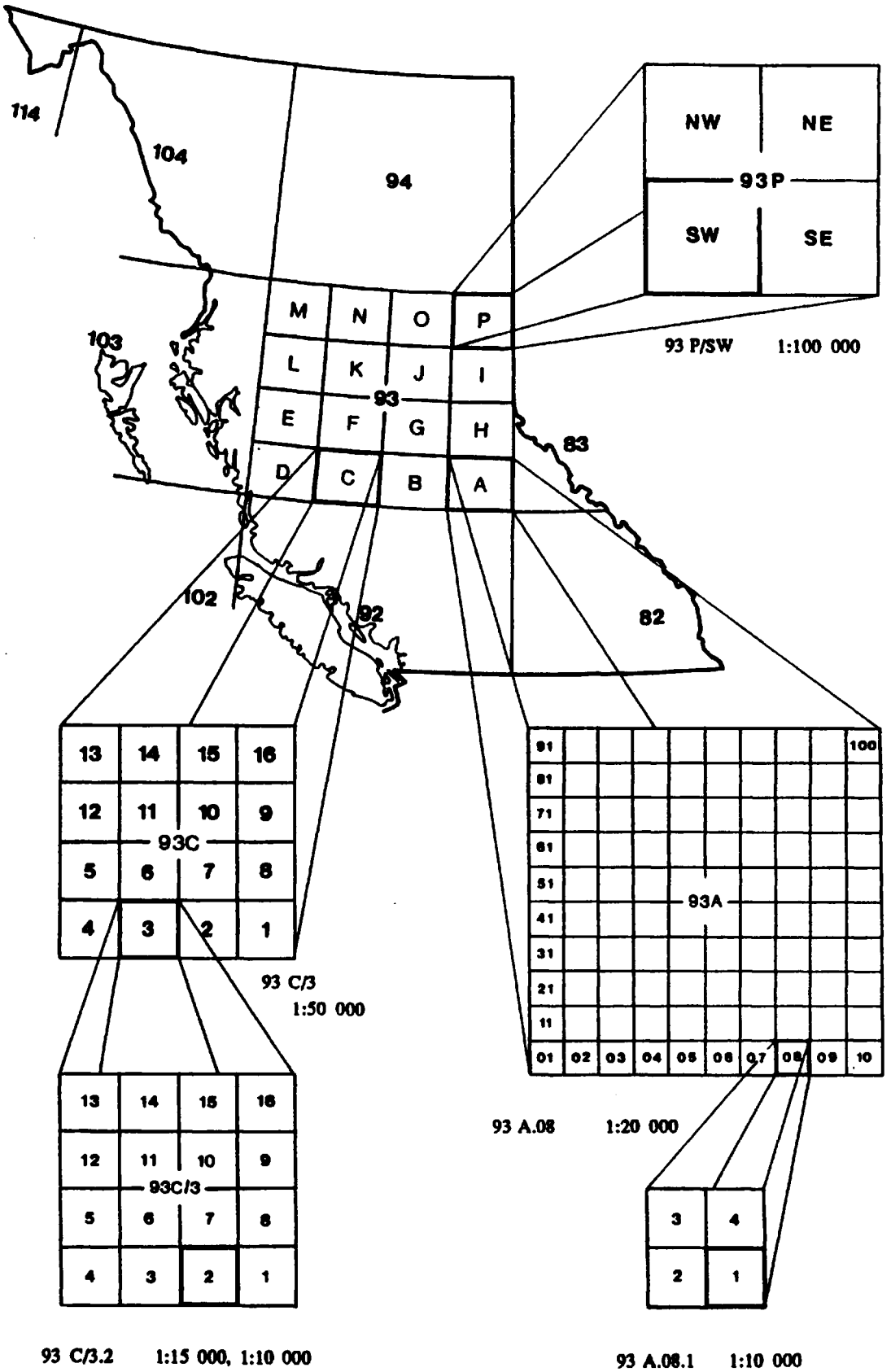
114
104
94
103
M N O P
L K J I
93
E F G H
D C B A
83
102
92
82
NW NE
93P
SW SE
93 P/SW 1:100 000
13 14 15 16
12 11 10 9
93C
5 6 7 8
4 3 2 1
93 C/3
1:50 000
91 100
81
71
61
51
41
31
21
11
93A
01 02 03 04 05 06 07 08 09 10
93 A.08 1:20 000
13 14 15 16
12 11 10 9
93C/3
5 6 7 8
4 3 2 1
93 C/3.2 1:15 000, 1:10 000
3 4
2 1
93 A.08.1 1:10 000

MAP TYPE LEGEND

The terminology of surficial maps varies considerably, as does the specific type of information provided on the map. To clarify this variability, individual map entries were categorized according to the types described below. The following list describes significant characteristics of each map type used in the index.

AGGREGATE RESOURCES - sand and gravel deposits.

BIOPHYSICAL - terrain units, recreation, wildlife and aquatic resources.

FOREST TERRAIN - generalized category. Maps not available to EMPR, this information was obtained through MOF and includes map coverage, authors, *etc.*, but not map type. Maps in this category are likely to be a basic surficial geology map with slope and topographic information, possibly with data for logging roads and hazards.

GENERALIZED SUREICIAL GEOLOGY - texture, genetic materials, depth of surface materials and modifying processes.

GEOLOGICAL HAZARDS & PERIGLACIAL - as above with periglacial features overlain.

GEOLOGICAL HAZARDS - hazard classes (slope processes, periglacial processes, fluvial processes and specific hazards).

GEOLOGICAL PROCESSES - geological processes and status, slopes and speeific processes.

PERIGLACIAL - periglacial features.

PHYSIOGRAPHIC CONSTRAINTS - limitation factors (depth to bedrock, drainage classes, impervious horizon, landscape position, organic content, stoniness class, slope-topographic class, soil texture, depth to water table, environmental hazards).

SLOPE PROCESSES - slopes and processes acting on slopes (avalanching, gullying and failing).

SOILS & SLOPES - typical soil classification maps with slope information as above.

SOILS & SURFICIAL GEOLOGY - soil association descriptions, surficial geology, topographie classes and soil drainage classes.

SURFACE MORPHOLOGY - similar to terrestrial maps but subaqueous and less specific.

SURFICIAL GEOLOGY (Terrain or Landforms) - texture, genetic materials, qualifying descriptors, surface expression and modifying processes.

SURFICIAL GEOLOGY & DRAINAGE - surficial geology and soil drainage classes.

SURFICIAL GEOLOGY & PHYSIOGRAPHIC CONSTRAINTS - combined Surficial Geology and Physiographic Constraints map types.

SURFICIAL GEOLOGY & SLOPES - surficial geology, slope classes and topography.

SURFICIAL GEOLOGY & TOPOGRAPHY - surficial geology and topography.

SURFICIAL GEOLOGY, DRAINAGE & SLOPES - surficial geology, soil drainage classes and slopes.

SURFICIAL MATERIALS - surface materials.

TERRAIN EVALUATION - surficial sediments, soil survey data, surficial geology maps or soils and landform maps.

TERRAIN FEATURES - glacial, periglacial and mass-movement features as well as other landforms.

(PHOTO) - indicates map is an air photo, air photo mosaic or corrected orthophoto.

(INDEX) - as described.

(LEGEND) - as described.

DEPARTMENT LEGEND

Provincial government ministries, federal government agencies and private industry representatives are listed by the following acronyms and abbreviations.

100MH - 100 Mile House Forest District

AG. CAN. - Agriculture Canada

ARROW - Arrow Forest District

ATCO - Atco Enterprises Ltd.

BC HYDRO - British Columbia Power and Hydro Authority

CANFOR - Canadian Forest Products Ltd.

CFI - Crestbrook Forest Industries Ltd.

CKRD - Central Kootenay Regional District

COAST - Coast Forest Management / Coast Wood Products

CRFD - Campbell River Forest District

CNRL - Crows Nest Resources Ltd.

CROWN - Crown Forest Industries Ltd. / Crown Paper

CSC - Coast Strategies Corp.

CYPRUS - Cyprus Anvil Mining and Exploration Company

FC - Fletcher Challenge Canada Ltd

DMP - Denny Maynard (personal, thesis), Westland Resource Group

DOMAN - Doman Industries Ltd.

EMPR - Ministry of Energy, Mines and Petroleum Resources

ENV. CAN. - Environment Canada

FC - Fletcher Challenge Canada Ltd

GR - Geddes Resources Ltd.

GSC - Geological Survey of Canada

GULF - Gulf Canada Resources

IFP - International Forest Products Ltd.

IND. - Industry (restricted)

MB - MacMillan Bloedel Ltd.

MCFD - Mid-Coast Forest District

MINEQUEST - MineQuest Exploration Associates Ltd.

MOF - Ministry of Forests

MOE - Ministry of Environment

MOEP - Ministry of Environment and Parks

MOTH - Ministry of Transportation and Highways

NCFD - North Coast Forest District

NE - Norecol Environmental Consultants

NEWHAWK - Newhawk Gold

NPT - Northwood Pulp and Timber Co.

OFPC - Ocean Falls Power Corporation

PAFD - Port Alberni Forest District

PD - Placer Dome Inc.

PGM - Prime Geochemical Methods Ltd.

PMFD - Port McNeill Forest District

PRFD - Prince Rupert Forest Region

PRRD - Prince Rupert Regional District

RES - Ministry of Forests - Research Branch

RIO ALGOM - Rio Algom Exploration Ltd.

SCFD - Sunshine Coast Forest District

SCRD - Sunshine Coast Regional District

SKEENA - Skeena Cellulose Inc.

SLOCAN - Slocan Forest Products Ltd.

SQFD - Squamish Forest District

SRD - Squamish Regional District

TOG - Town of Gibsons

WC - Weyerhaeuser Canada Ltd

WESTAR - Westar Timber Ltd.

WFP - Western Forest Products Ltd.

WRC - Wedeene River Contracting

****NOTE: MOE and MOEP** have recently changed to **MELP** (Ministry of Environment, Lands and Parks)

MAP ILLUSTRATIONS

The following list provides a legend to the 27 map illustrations which appear in the final chapter. The category, map number and scale correspond to the legend on each of the figures.

CATEGORY	NUMBER	SCALE	SCALE VARIATIONS
EMPR	1	1:5 000	
	2	1:50 000	
	3	1:126 720	
FEDERAL	4	Others	1:15 840, 1:24 000
	5	1:50 000	1:50 000, 1:62 500, 1:63 360 1:80 000
	6	1:100 000	1:100 000, 1:125 000, 1:126 720
	7	1:250 000	1:250 000, 1:253 440
	8	1:1 000 000	
INDUSTRY	9	Others	1:5 000, 1:10 000, 1:12 000
	10	1:20 000	1:20 000, 1:24 000, 1:25 000
	11	1:50 000	
	12	1:100 000	
	13	1:250 000	
MOE	14	Others	1:5 000, 1:5 400, 1:10 000 1:12 500
	15	1:20 000	1:20 000, 1:24 000, 1:25 000 1:31 680
	16	1:50 000	1:50 000, 1:70 000
	17	1:100 000	1:100 000, 1:125 000
	18	1:250 000	1:200 000, 1:250 000
	19	1:500 000	
MOF	20	Others	1:5 000, 1:10 000, 1:15 000 1:15 840
	21	1:20 000	1:20 000, 1:30 000
	22	1:50 000	
MOTH	23	Others	1:1 000, 1:5 000, 1:6 000 1:10 000, 1:12 000, 1:15 840
	24	1:20 000	1:20 000, 1:24 000, 1:25 000 1:33 000, 1:40 000
	25	1:50 000	1:50 000, 1:63 360
	26	1:100 000	1:100 000, 1:125 000
	27	1:250 000	

MAP AVAILABILITY

As noted earlier, many of the maps listed in this index are available for purchase or examination. Public domain maps include those produced and distributed by the GSC, BC HYDRO, EMPR, MOTH, MOE and appropriate MOF district offices. Contact addresses for specific map types are provided.

GSC MAPS

Maps and Publications
Energy, Mines and Resources Canada
601 Booth Street
Ottawa, Ontario K1A 0E9
Phone (613) 995-4342
Fax (613) 996-9990

Maps and Publications
Energy, Mines and Resources Canada
100 West Pender Street
Vancouver, British Columbia V6B 1R8
Phone (604) 666-0271
Fax (604) 666-1124

EMPR MAPS

Crown Publications
546 Yates Street
Victoria, British Columbia V8W 1K8
Phone (604) 386-4636
Fax (604) 386-0221

MOE/MOEP MAPS

Maps B.C.
1802 Douglas Street
Victoria, British Columbia
Phone (604) 387-1441
Fax (604) 387-3022

MOTH MAPS

Ministry of Transportation and Highways
Geotechnical and Materials Engineering Branch
4A - 940 Blanshard Street
Victoria, British Columbia V8W 3E6
Phone (604) 387-1881
Fax (604) 356-0624

BC HYDRO MAPS

Information Centre
British Columbia Power and
Hydro Authority
970 Burrard Street
Vancouver, British Columbia V6Z 1Y3
Phone (604) 663-2660

MOF MAPS (DISTRICTS AND REGIONAL OFFICES)

Ministry of Forests
100 Mile House Forest District
Box 129, 300 South Cariboo Highway
100 Mile House, British Columbia
V0K 2E0
Phone (604) 395-3812
Fax (604) 395-5586

Ministry of Forests
Arrow Forest District
845 Columbia Avenue
Castlegar, British Columbia V1N 1H3
Phone (604) 365-2131
Fax (604) 365-8568

Ministry of Forests
Campbell River Forest District
370 South Dogwood Street
Campbell River, British Columbia
V9W 6Y7
Phone (604) 286-3282
Fax (604) 286-1127

Ministry of Forests
Mid-Coast Forest District
Box 190, Sawmill Road
Hagensborg, British Columbia V0T 1H0
Phone (604) 982-2621
Fax (604) 982-2202

Ministry of Forests
North Coast Forest District
125 Market Place
Prince Rupert, British Columbia V8J 1B9
Phone (604) 627-0640
Fax (604) 627-0479

Ministry of Forests
Port Alberni Forest District
4227-6th Avenue
Port Alberni, British Columbia V9Y 4N1
Phone (604) 724-9205
Fax (604) 724-9261

Ministry of Forests
Port McNeill Forest District
Box 7000, 2291 Mine Road
Port McNeill, British Columbia V0N 2R0
Phone (604) 956-4416
Fax (604) 956-3618

Ministry of Forests
Prince Rupert Forest Region
Bag 5000, 3726 Alfred Avenue
Smithers, British Columbia V0J 1N0
Phone (604) 847-7500
Fax (604) 847-7217

Ministry of Forests
Squamish Forest District
Box 1970, 42000 Loggers Lane
Squamish, British Columbia V0N 3G0
Phone (604) 898-9671
Fax (604) 898-3851

Ministry of Forests
Sunshine Coast Forest District
7077 Duncan Street
Powell River, British Columbia V8A 1W1
Phone (604) 485-9831
Fax (604) 485-4033

ACKOWLEDGMENTS

Successful publication of this index represents the assistance during a two year period of several individuals within the Ministry of Energy, Mines and Petroleum Resources; specifically, Heather Blyth, Hilary Sandford, and Chris Smith. Individuals external to the ministry who were instrumental in this compilation by providing information or access to map data include Robert Buchanan (Ministry of Transportation and Highways), Steve Chatwin (Ministry of Forests), Kim Feltham (Consultant), Robert Gerath (Thurber Engineering Ltd.), Darren Ham (Ministry of Forests), Larry Lacelle (Ministry of Environment, Lands and Parks), Denny Maynard (Westland Resource Group), Robert Maxwell (Ministry of Environment, Lands and Parks), Mary Redmond (Ministry of Environment, Lands and Parks), and Bruce Thomson (Ministry of Forests).

NTS INDEX

NTS	250	50	C	20	P	SCALE	DEPARTMENT	MAP NAME	MAP TYPE	AUTHORS	YEAR
82						1:1 000 000	GSC	KOOTENAY LAKE	SURFICIAL GEOLOGY	R. FULTON, N. RUTTER & I. SHETSEN	1984
82	E		SW		P	1:126 720	EMPR	SOUTHERN OKANAGAN VALLEY	GENERALIZED SURFICIAL GEOLOGY	H. NASMITH	1981
82	E		NW		P	1:126 720	EMPR	SOUTHERN OKANAGAN VALLEY	GENERALIZED SURFICIAL GEOLOGY	H. NASMITH	1981
82	E		NW		P	1:126 720	EMPR	NORTHERN OKANAGAN VALLEY	GENERALIZED SURFICIAL GEOLOGY	H. NASMITH	1981
82	E		NW		P	1:125 000	MOTH	PENTICTON SILT STUDY	SURFICIAL MATERIALS	D. NYLAND	1977
82	E		SW		P	1:125 000	MOTH	PENTICTON SILT STUDY	SURFICIAL MATERIALS	D. NYLAND	1977
82	E		NW		P	1:100 000	MOTH	OSOYOOS-SICAMOUS	AGGREGATE RESOURCES	R. BUCHANAN, M. MONKMAN & M. STEVENS	1985
82	E		SW		P	1:100 000	MOTH	OSOYOOS-SICAMOUS	AGGREGATE REBOURCES	R. BUCHANAN, M. MONKMAN & M. STEVENS	1985
82	E	1				1:50 000	MOE	GRAND FORKS	SOILS & SLOPES	R. KOWALL	1986
82	E	1			P	1:50 000	MOTH & EMPR	GRAND FORKS	AGGREGATE RESOURCES	R. BUCHANAN & Z. HORA	1992
82	E	2				1:50 000	MOE	GREENWOOD	SOILS & SLOPES	R. KOWALL	1986
82	E	2			P	1:50 000	MOTH & EMPR	GREENWOOD	AGGREGATE RESOURCES	R. BUCHANAN & Z. HORA	1992
82	E	3				1:50 000	MOE	OSOYOOS	SOILS & SLOPES	R. KOWALL	1986
82	E	3			P	1:50 000	MOE	VASEUX CREEK	SURFICIAL GEOLOGY	R. KOWALL	1981
82	E	3			P	1:50 000	MOTH & EMPR	OSOYOOS	AGGREGATE RESOURCES	R. BUCHANAN & Z. HORA	1992
82	E	4				1:50 000	MOE	KEREMEOS	SOILS & SLOPES	R. KOWALL	1986
82	E	4			P	1:50 000	MOTH & EMPR	KEREMEOS	AGGREGATE RESOURCES	R. BUCHANAN & Z. HORA	1992
82	E	5				1:50 000	MOE	PENTICTON	SOILS & SLOPES	R. KOWALL	1986
82	E	5			P	1:50 000	MOTH & EMPR	PENTICTON	AGGREGATE RESOURCES	R. BUCHANAN & Z. HORA	1992
82	E	6				1:50 000	MOE	BEAVERDELL	SOILS & SLOPES	R. BOWALL	1986
82	E	6			P	1:50 000	MOE	VASEUX CREEK	SURFICIAL GEOLOGY	R. KOWALL	1981
82	E	6			P	1:50 000	MOTH & EMPR	BEAVERDELL	AGGREGATE RESOURCES	R. BUCHANAN & Z. HORA	1992
82	E	7				1:50 000	MOE	ALMOND MOUNTAIN	SOILS & SLOPES	R. KOWALL	1986
82	E	7			P	1:50 000	MOTH & EMPR	ALMOND MOUNTAIN	AGGREGATE RESOURCES	R. BUCHANAN & Z. HORA	1992
82	E	8				1:50 000	MOE	DEER PARK	SOILS & SLOPES	R. KOWALL	1986
82	E	8			P	1:20 000	MOF-ARROW	DEER CREEK WATERSHED	FOREST TERRAIN	S. THOMPSON, G. STILL & KENT	1984
82	E	8			P	1:50 000	MOTH & EMPR	DEER PARK	AGGREGATE RESOURCES	R. BUCHANAN & Z. HORA	1992
82	E	9				1:50 000	MOE	BURRELL CREEK	SOILS & SLOPES	R. KOWALL	1986
82	E	10				1:50 000	MOE	CHRISTIAN VALLEY	SOILS & SLOPES	R. KOWALL	1986
82	E	11				1:50 000	MOE	WILKINSON CREEK	SOILS & SLOPES	R. KOWALL	1986
82	E	11			P	1:50 000	MOTH & EMPR	WILKINSON CREEK	AGGREGATE RESOURCES	R. BUCHANAN & Z. HORA	1992
82	E	12				1:50 000	MOE	SUMMERLAND	SOILS & SLOPES	R. KOWALL	1986
82	E	12			P	1:50 000	MOTH	MERRITT-PEACHLAND HIGHWAY	SURFICIAL GEOLOGY	THURBER ENGINEERING LTD.	1986
82	E	12			P	1:50 000	MOTH & EMPR	SUMMERLAND	AGGREGATE RESOURCES	R. BUCHANAN & Z. HORA	1992
82	E	13				1:50 000	MOE	PEACHLAND	SOILS & SLOPES	R. KOWALL	1986
82	E	13			P	1:50 000	MOTH	HWY. NO 5-OKANAGAN VALLEY	AGGREGATE RESOURCES	R. BUCHANAN	1985
82	E	13			P	1:50 000	MOTH	MERRITT-PEACHLAND HIGHWAY	SURFICIAL GEOLOGY	THURBER ENGINEERING LTD.	1986
82	E	13			P	1:50 000	MOTH & EMPR	PEACHLAND	AGGREGATE RESOURCES	R. BUCHANAN & Z. HORA	1992
82	E	14				1:50 000	MOE	KELOWNA	SOILS & SLOPES	R. KOWALL	1986
82	E	14			P	1:50 000	MOTH & EMPR	KELOWNA	AGGREGATE RESOURCES	R. BUCHANAN & Z. HORA	1992
82	E	15				1:50 000	MOE	DAMFINO CREEK	SOILS & SLOPES	R. KOWALL	1986
82	E	15			P	1:50 000	MOE	GRAYSTOKES	SURFICIAL GEOLOGY	R. KOWALL	1980
82	E	16				1:50 000	MOE	EDGEWOOD	SOILS & SLOPES	R. KOWALL	1986
82	E	16			P	1:50 000	MOTH & EMPR	EDGEWOOD	AGGREGATE RESOURCES	R. BUCHANAN & Z. HORA	1992
82	E			2	P	1:20 000	MOEP	OKANAGAN	SURFICIAL GEOLOGY	U. WITTNEBEN	1989
82	E			3	P	1:20 000	MOEP	OKANAGAN	SURFICIAL GEOLOGY	U. WITTNEBEN	1989
82	E			11	P	1:20 000	MOEP	OKANAGAN	SURFICIAL GEOLOGY	U. WITTNEBEN	1989
82	E			12	P	1:20 000	MOEP	OKANAGAN	SURFICIAL GEOLOGY	U. WITTNEBEN	1989
82	E			21	P	1:20 000	MOEP	OKANAGAN	SURFICIAL GEOLOGY	U. WITTNEBEN	1989
82	E			22	P	1:20 000	MOEP	OKANAGAN	SURFICIAL GEOLOGY	U. WITTNEBEN	1989
82	E			23	P	1:20 000	MOEP	OKANAGAN	SURFICIAL GEOLOGY	U. WITTNEBEN	1989
82	E			31	P	1:20 000	MOEP	OKANAGAN	SURFICIAL GEOLOGY	U. WITTNEBEN	1989
82	E			32	P	1:20 000	MOEP	OKANAGAN	SURFICIAL GEOLOGY	U. WITTNEBEN	1989
82	E			33	P	1:20 000	MOEP	OKANAGAN	SURFICIAL GEOLOGY	U. WITTNEBEN	1989
82	E			42	P	1:20 000	MOEP	OKANAGAN	SURFICIAL GEOLOGY	U. WITTNEBEN	1989
82	E			43	P	1:20 000	MOEP	OKANAGAN	SURFICIAL GEOLOGY	U. WITTNEBEN	1989
82	E			52	P	1:20 000	MOEP	OKANAGAN	SURFICIAL GEOLOGY	U. WITTNEBEN	1989
82	E			53	P	1:20 000	MOEP	OKANAGAN	SURFICIAL GEOLOGY	U. WITTNEBEN	1989

NTS	250	50	C	20	P	SCALE	DEPARTMENT	MAP NAME	MAP TYPE	AUTHORS	YEAR
82	E			62	P	1:20 000	MOEP	OKANAGAN	SURFICIAL GEOLOGY	U. WITTNEBEN	1989
82	E			63	P	1:20 000	MOEP	OKANAGAN	SURFICIAL GEOLOGY	U. WITTNEBEN	1989
82	E			72	P	1:20 000	MOEP	OKANAGAN	SURFICIAL GEOLOGY	U. WITTNEBEN	1989
82	E			73	P	1:20 000	MOEP	OKANAGAN	SURFICIAL GEOLOGY	U. WITTNEBEN	1989
82	E			82	P	1:20 000	MOEP	OKANAGAN	SURFICIAL GEOLOGY	U. WITTNEBEN	1989
82	E			83	P	1:20 000	MOEP	OKANAGAN	SURFICIAL GEOLOGY	U. WITTNEBEN	1989
82	E			84	P	1:20 000	MOEP	OKANAGAN	SURFICIAL GEOLOGY	U. WITTNEBEN	1989
82	E			93	P	1:20 000	MOEP	OKANAGAN	SURFICIAL GEOLOGY	U. WITTNEBEN	1989
82	E			94	P	1:20 000	MOEP	OKANAGAN	SURFICIAL GEOLOGY	U. WITTNEBEN	1989
82	F		NE			1:100 000	MOE	KASLO	SOILS & SURFICIAL GEOLOGY	J. JUNGEN	1980
82	F		NW			1:100 000	MOE	SLOCAN	SOILS & SURFICIAL GEOLOGY	J. JUNGEN	1980
82	F		SE			1:100 000	MOE	CRESTON	SOILS & SURFICIAL GEOLOGY	J. JUNGEN	1980
82	F		SW			1:100 000	MOE	TRAIL	SOILS & SURFICIAL GEOLOGY	J. JUNGEN	1980
82	F	1				1:50 000	MOE	YAHK	SOILS & SURFICIAL GEOLOGY	U. WITTNEBEN	1980
82	F	1			P	1:50 000	MOTH & EMPR	YAHK	AGGREGATE RESOURCES	R. BUCHANAN & Z. HORA	1992
82	F	2				1:50 000	MOE	CRESTON	SOILS & SURFICIAL GEOLOGY	U. WITTNEBEN	1980
82	F	2			P	1:50 000	MOTH & EMPR	CRESTON	AGGREGATE RESOURCES	R. BUCHANAN & Z. HORA	1992
82	F	3				1:50 000	MOE	SALMO	SOILS & SURFICIAL GEOLOGY	U. WITTNEBEN	1980
82	F	3			P	1:50 000	MOTH & EMPR	SALMO	AGGREGATE RESOURCES	R. BUCHANAN & Z. HORA	1992
82	F	3			P	1:20 000	MOF & ATCO	PEND D'OREILLE RIVER SOUTH	FOREST TERRAIN	A. SALWAY & R. WEHR	1990
82	F	4			P	1:50 000	BC HYDRO	MURPHY CREEK RESERVOIR	SURFICIAL GEOLOGY	THURBER ENGINEERING LTD.	1983
82	F	4				1:50 000	MOE	ROSSLAND-TRAIL	SOILS & SURFICIAL GEOLOGY	U. WITTNEBEN	1980
82	F	4			P	1:50 000	MOTH	ROSSLAND-NANCY GREENE JCT.	AGGREGATE RESOURCES	R. BUCHANAN	1987
82	F	4			P	1:50 000	MOTH & EMPR	ROSSLAND-TRAIL	AGGREGATE RESOURCES	R. BUCHANAN & Z. HORA	1992
82	F	4			P	1:20 000	CKRD	CASTLEGAR-LOWER ARROW LAKE	SURFICIAL GEOLOGY	D. MAYNARD (WESTLAND RESOURCE GROUP)	1979
82	F	5			P	1:50 000	BC HYDRO	MURPHY CREEK RESERVOIR	SURFICIAL GEOLOGY	THURBER ENGINEERING LTD.	1983
82	F	5				1:50 000	MOE	CASTLEGAR	SOILS & SURFICIAL GEOLOGY	U. WITTNEBEN	1980
82	F	5			P	1:50 000	MOTH & EMPR	CASTLEGAR	AGGREGATE RESOURCES	R. BUCHANAN & Z. HORA	1992
82	F	5			P	1:20 000	CKRD	CASTLEGAR-LOWER ARROW LAKE	SURFICIAL GEOLOGY	D. MAYNARD (WESTLAND RESOURCE GROUP)	1979
82	F	5			P	1:20 000	MOF & ATCO	LADYBIRD WATERSHED	FOREST TERRAIN	R. WEHR	1990
82	F	6				1:50 000	MOE	NELSON	SOILS & SURFICIAL GEOLOGY	U. WITTNEBEN	1980
82	F	6			P	1:50 000	MOTH	NELSON TO YMIR	AGGREGATE RESOURCES	R. BUCHANAN	1987
82	F	6			P	1:50 000	MOTH & EMPR	NELSON	AGGREGATE RESOURCES	R. BUCHANAN & Z. HORA	1992
82	F	7				1:50 000	MOE	BOSWELL	SOILS & SURFICIAL GEOLOGY	U. WITTNEBEN	1980
82	F	7			P	1:50 000	MOTH & EMPR	BOSWELL	AGGREGATE RESOURCES	R. BUCHANAN & Z. HORA	1992
82	F	8				1:50 000	MOE	GRASSY MOUNTAIN	SOILS & SURFICIAL GEOLOGY	U. WITTNEBEN	1980
82	F	9				1:50 000	MOE	ST. MARY LAKE	SOILS & SURFICIAL GEOLOGY	U. WITTNEBEN	1980
82	F	10				1:50 000	MOE	CRAWFORD BAY	SOILS & SURFICIAL GEOLOGY	U. WITTNEBEN	1980
82	F	10			P	1:50 000	MOTH & EMPR	CRAWFORD BAY	AGGREGATE RESOURCES	R. BUCHANAN & Z. HORA	1992
82	F	10			P	1:20 000	CKRD	CRAWFORD & KOOTENAY BAY AREA	SURFICIAL GEOLOGY	D. MAYNARD (WESTLAND RESOURCE GROUP)	1981
82	F	11				1:50 000	MOE	KOKANEE PEAK	SOILS & SURFICIAL GEOLOGY	U. WITTNEBEN	1980
82	F	11			P	1:50 000	MOTH & EMPR	KOKANEE PEAK	AGGREGATE RESOURCES	R. BUCHANAN & Z. HORA	1992
82	F	11			P	1:20 000	MOF-ARROW	RINGROSE CREEK	FOREST TERRAIN	S. THOMPSON	1986
82	F	11			P	1:20 000	MOF-ARROW	WINLAW	FOREST TERRAIN	G. UTZIG	1988
82	F	11			P	1:20 000	MOF & SLOCAN	CHRISTIAN CREEK WATERSHED	FOREST TERRAIN	R. WEHR	1986
82	F	12				1:50 000	MOE	PASSMORE	SOILS & SURFICIAL GEOLOGY	U. WITTNEBEN	1980
82	F	12			P	1:50 000	MOTH & EMPR	PASSMORE	AGGREGATE RESOURCES	R. BUCHANAN & Z. HORA	1992
82	F	12			P	1:20 000	MOF & SLOCAN	PERRY RIDGE	FOREST TERRAIN	R. WEHR	1985
82	F	13				1:50 000	MOE	BURTON	SOILS & SURFICIAL GEOLOGY	U. WITTNEBEN	1980
82	F	13			P	1:50 000	MOTH & EMPR	BURTON	AGGREGATE RESOURCES	R. BUCHANAN & Z. HORA	1992
82	F	13			P	1:20 000	MOF & SLOCAN	ELLIOT CHRISTIAN SLOPE	FOREST TERRAIN	A. SALWAY & R. WEHR	1984
82	F	14				1:50 000	MOE	SLOCAN	SOILS & SURFICIAL GEOLOGY	U. WITTNEBEN	1980
82	F	14			P	1:50 000	MOTH & EMPR	SLOCAN	AGGREGATE RESOURCES	R. BUCHANAN & Z. HORA	1992
82	F	14			P	1:25 000	BC HYDRO	MURPHY CREEK RESERVOIR	SURFICIAL GEOLOGY	THURBER ENGINEERING LTD.	1980
82	F	14			P	1:20 000	MOF & SLOCAN	SILVERTON / NEW DENVER	FOREST TERRAIN	R. WEHR	1985
82	F	15				1:50 000	MOE	KASLO	SOILS & SURFICIAL GEOLOGY	U. WITTNEBEN	1980
82	F	15				1:50 000	MOE	KASLO	SURFICIAL GEOLOGY	J. RYDER	1987
82	F	15				1:50 000	MOE	KASLO	TERRAIN FEATURES	J. RYDER	1987
82	F	15			P	1:50 000	MOTH & EMPR	KASLO	AGGREGATE RESOURCES	R. BUCHANAN & Z. HORA	1992

NTS	250	50	C	20	P	SCALE	DEPARTMENT	MAP NAME	MAP TYPE	AUTHORS	YEAR
82	F	15			P	1:25 000	BC HYDRO	MURPHY CREEK RESERVOIR	SURFICIAL GEOLOGY	THURBER ENGINEERING LTD.	1980
82	F	16				1:50 000	MOE	DEWAR CREEK	SOILS & SURFICIAL GEOLOGY	U. WITTNEBEN	1980
82	F	16				1:50 000	MOE	DEWAR CREEK	SURFICIAL GEOLOGY	J. RYDER	1987
82	F	16				1:50 000	MOE	DEWAR CREEK	TERRAIN FEATURES	J. RYDER	1987
82	F			43	P	1:20 000	MOE & MOF	SMOKY CREEK-FALLS CREEK	SURFICIAL GEOLOGY & DRAINAGE	B. THOMSON	1987
82	F			43	P	1:20 000	MOE & MOF	SMOKY CREEK-FALLS CREEK	SURFICIAL GEOLOGY (INDEX)	B. THOMSON	1987
82	F			44	P	1:20 000	MOE	NELSON WATERSHED STUDY	SURFICIAL GEOLOGY & DRAINAGE	B. THOMSON	1987
82	F			45	P	1:20 000	MOE	NELSON WATERSHED STUDY	SURFICIAL GEOLOGY & DRAINAGE	B. THOMSON	1987
82	F			53	P	1:20 000	MOE & MOF	SMOKY CREEK-FALLS CREEK	SURFICIAL GEOLOGY & DRAINAGE	B. THOMSON	1987
82	F			53	P	1:20 000	MOE & MOF	SMOKY CREEK-FALLS CREEK	SURFICIAL GEOLOGY (INDEX)	B. THOMSON	1987
82	F			54	P	1:20 000	MOE	NELSON WATERSHED STUDY	SURFICIAL GEOLOGY & DRAINAGE	B. THOMSON	1987
82	F			55	P	1:20 000	MOE	NELSON WATERSHED STUDY	SURFICIAL GEOLOGY & DRAINAGE	B. THOMSON	1987
82	G	1				1:50 000	MOE	SABE CREEK	SURFICIAL GEOLOGY	J. RYDER	1977
82	G	1			P	1:50 000	MOE	SAGE CREEK/LOWER FLATHEAD	BIOPHYSICAL		1977
82	G	2				1:50 000	MOE	LOWER FLATHEAD	SURFICIAL GEOLOGY	M. FENGER	1977
82	G	2			P	1:50 000	MOE	SAGE CREEK/LOWER FLATHEAD	BIOPHYSICAL		1977
82	G	3				1:50 000	MOE	LAKE KOOCANUSA	SURFICIAL GEOLOGY	J. RYDER	1977
82	G	3			P	1:50 000	MOTH & EMPR	LAKE KOOCANUSA	AGGREGATE RESOURCES	R. BUCHANAN & Z. HORA	1992
82	G	4				1:50 000	MOE	YAHK RIVER	SURFICIAL GEOLOGY		1977
82	G	4			P	1:50 000	MOTH & EMPR	YAHK RIVER	AGGREGATE RESOURCES	R. BUCHANAN & Z. HORA	1992
82	G	5				1:50 000	MOE	MOYIE LAKE	SURFICIAL GEOLOGY	J. RYDER	1977
82	G	5			P	1:50 000	MOTH & EMPR	MOYIE LAKE	AGGREGATE RESOURCES	R. BUCHANAN & Z. HORA	1992
82	G	6				1:50 000	MOE	ELKO	SURFICIAL GEOLOGY	A. PATTISON	1977
82	G	6			P	1:50 000	MOE	ELKO / UPPER FLATHEAD	BIOPHYSICAL		1977
82	G	6			P	1:50 000	MOTH & EMPR	ELKO	AGGREGATE RESOURCES	R. BUCHANAN & Z. HORA	1992
82	G	7				1:50 000	MOE	UPPER FLATHEAD	SURFICIAL GEOLOGY	V. PARSONS	1977
82	G	7			P	1:50 000	MOE	ELKO / UPPER FLATHEAD	BIOPHYSICAL		1977
82	G	8				1:50 000	MOE	BEAVER MINES	SURFICIAL GEOLOGY	V. PARSONS	1977
82	G	10				1:50 000	MOE	CROWSNEST	SURFICIAL GEOLOGY	M. FENGER	1977
82	G	10			P	1:50 000	MOE	CROWSNEST / FERNIE	BIOPHYSICAL		1977
82	G	10			P	1:50 000	MOTH	HOSMER TO BC-ALBERTA BORDER	SURFICIAL MATERIALS	R. BUCHANAN & W. OGDEN	1986
82	G	10			P	1:50 000	MOTH	HOSMER TO BC-ALBERTA BORDER	AGGREGATE RESOURCES	R. BUCHANAN & W. OGDEN	1986
82	G	10			P	1:50 000	MOTH & EMPR	CROWSNEST	AGGREGATE RESOURCES	R. BUCHANAN & Z. HORA	1992
82	G	10			P	1:24 000	IND.	SPARWOOD (SOUTH)	SURFICIAL GEOLOGY (PHOTO)		1977
82	G	10			P	1:24 000	IND.	FERNIE	SURFICIAL GEOLOGY (PHOTO)		1977
82	G	10			P	1:20 000	IND.	SPARWOOD (SOUTH)	SURFICIAL GEOLOGY		1977
82	G	11				1:50 000	MOE	FERNIE	SURFICIAL GEOLOGY	R. BEALE	1977
82	G	11			P	1:50 000	MOE	CROWSNEST / FERNIE	BIOPHYSICAL		1977
82	G	11			P	1:50 000	MOTH & EMPR	FERNIE	AGGREGATE RESOURCES	R. BUCHANAN & Z. HORA	1992
82	G	12				1:50 000	MOE	SPRINGBROOK	SURFICIAL GEOLOGY & SLOPES	G. YOUNG	1979
82	G	12				1:50 000	MOE	CRANBROOK	SURFICIAL GEOLOGY	T. ROLLERSON	1977
82	G	12			P	1:50 000	MOTH & EMPR	CRANBROOK	AGGREGATE RESOURCES	R. BUCHANAN & Z. HORA	1992
82	G	13			P	1:50 000	MOE	SKOOKUMCHUCK	BIOPHYSICAL	R. BEALE	1977
82	G	13				1:50 000	MOE	SKOOKUMCHUCK	SURFICIAL GEOLOGY	V. PARSONS	1977
82	G	13				1:50 000	MOE	SPRINGBROOK	SURFICIAL GEOLOGY & SLOPES	G. YOUNG	1979
82	G	13			P	1:50 000	MOTH & EMPR	SKOOKUMCHUCK	AGGREGATE RESOURCES	R. BUCHANAN & Z. HORA	1992
82	G	14				1:50 000	MOE	SPRINGBROOK	SURFICIAL GEOLOGY & SLOPES	G. YOUNG	1979
82	G	14				1:50 000	MOE	QUINN CREEK	SURFICIAL GEOLOGY	M. FENGER	1977
82	G	15			P	1:50 000	MOE	TORNADO MOUNTAIN	BIOPHYSICAL		1977
82	G	15				1:50 000	MOE	TORNADO MOUNTAIN	SURFICIAL GEOLOGY	V. PARSONS	1977
82	G	15			P	1:50 000	MOTH & EMPR	TORNADO MOUNTAIN	AGGREGATE RESOURCES	R. BUCHANAN & Z. HORA	1992
82	G	15			P	1:24 000	IND.	SPARWOOD (NORTH)	SURFICIAL GEOLOGY (PHOTO)		1977
82	G	15			P	1:24 000	IND.	SPARWOOD (SOUTH)	SURFICIAL GEOLOGY (PHOTO)		1977
82	G	15			P	1:24 000	IND.	ELKFORD	SURFICIAL GEOLOGY (PHOTO)		1977
82	G	15			P	1:20 000	IND.	SPARWOOD (SOUTH)	SURFICIAL GEOLOGY		1977
82	G	15			P	1:20 000	IND.	ELKFORD	SURFICIAL GEOLOGY		1977
82	J		NW		P	1:125 000	MOTH	COLUMBIA-WINDERMERE LAKES	GEOLOGICAL HAZARDS		1978
82	J		SW		P	1:125 000	MOTH	COLUMBIA-WINDERMERE LAKES	GEOLOGICAL HAZARDS		1978

NTS	250	50	C	20	P	SCALE	DEPARTMENT	MAP NAME	MAP TYPE	AUTHORS	YEAR
82	J	2				1:50 000	MOE	FORDING RIVER	SURFICIAL GEOLOGY	M. FENGER	1977
82	J	2			P	1:50 000	MOE	FORDING RIVER / MOUNT PECK	BIOPHYSICAL		1977
82	J	2			P	1:50 000	MOTH & EMPR	FORDING RIVER	AGGREGATE RESOURCES	R. BUCHANAN & Z. HORA	1992
82	J	2			P	1:24 000	IND.	ELKFORD	SURFICIAL GEOLOGY (PHOTO)		1977
82	J	2			P	1:24 000	MOE	FORSYTH CREEK	SURFICIAL GEOLOGY (PHOTO)		
82	J	2			P	1:20 000	IND.	ELKFORD	SURFICIAL GEOLOGY		1977
82	J	2			P	1:20 000	MOE	FORSYTH CREEK	SURFICIAL GEOLOGY		
82	J	3				1:50 000	MOE	MOUNT PECK	SURFICIAL GEOLOGY	V. PARSONS	1977
82	J	3			P	1:50 000	MOE	FORDING RIVER / MOUNT PECK	BIOPHYSICAL		1977
82	J	3				1:50 000	MOE	SPRINGBROOK	SURFICIAL GEOLOGY & SLOPES	G. YOUNG	1979
82	J	4				1:50 000	MOE	SPRINGBROOK	SURFICIAL GEOLOGY & SLOPES	G. YOUNG	1979
82	J	4				1:50 000	MOE	CANAL FLATS	SURFICIAL GEOLOGY	M. FENGER	1977
82	J	4			P	1:50 000	MOTH & EMPR	CANAL FLATS	AGGREGATE RESOURCES	R. BUCHANAN & Z. HORA	1992
82	J	4			P	1:15,840	MOTH	SOUTH COLUMBIA RIVER VALLEY	GEOLOGICAL HAZARDS	D. HAUGHTON	1978
82	J	5				1:50 000	MOE	FAIRMONT HOT SPRINGS	SURFICIAL GEOLOGY	J. RYDER & T. ROLLERSON	1977
82	J	5	W		P	1:50 000	MOTH & EMPR	FAIRMONT HOT SPRINGS	AGGREGATE RESOURCES	R. BUCHANAN & Z. HORA	1992
82	J	5			P	1:15,840	MOTH	SOUTH COLUMBIA RIVER VALLEY	GEOLOGICAL HAZARDS	D. HAUGHTON	1978
82	J	6				1:50 000	MOE	MOUNT ABRUZZI	SURFICIAL GEOLOGY	J. RYDER & T. ROLLERSON	1977
82	J	7				1:50 000	MOE	MOUNT HEAD	SURFICIAL GEOLOGY	J. RYDER	1977
82	J	7			P	1:24 000	MOE	FORSYTH CREEK	SURFICIAL GEOLOGY (PHOTO)		
82	J	7			P	1:20 000	MOE	FORSYTH CREEK	SURFICIAL GEOLOGY		
82	J	10				1:50 000	MOE	MOUNT RAE	SURFICIAL GEOLOGY	M. RODE & B. THOMSON	1977
82	J	11				1:50 000	MOE	NANANASKIS LAKES	SURFICIAL GEOLOGY	M. RODE & B. THOMSON	1977
82	J	12				1:50 000	MOE	TANGLE PEAK	SURFICIAL GEOLOGY	M. RODE & J. RYDER	1977
82	J	12			P	1:50 000	MOTH & EMPR	TANGLE PEAK	AGGREGATE RESOURCES	R. BUCHANAN & Z. HORA	1992
82	J	12			P	1:15,840	MOTH	SOUTH COLUMBIA RIVER VALLEY	GEOLOGICAL HAZARDS	D. HAUGHTON	1978
82	J	13				1:50 000	MOE	MOUNT ASSINIBOINE	SURFICIAL GEOLOGY	J. RYDER	1977
82	J	13			P	1:50 000	MOTH & EMPR	MOUNT ASSINIBOINE	AGGREGATE RESOURCES	R. BUCHANAN & Z. HORA	1992
82	K		NE		P	1:125 000	MOTH	COLUMBIA-WINDERMERE LAKES	GEOLOGICAL HAZARDS		1978
82	K		SE		P	1:125 000	MOTH	COLUMBIA-WINDERMERE LAKES	GEOLOGICAL HAZARDS		1978
82	K		NE			1:100 000	MOE	INVERMERE	SOILS & SURFICIAL GEOLOGY	U. WITTNEBEN	1980
82	K		NW			1:100 000	MOE	BEATON	SOILS & SURFICIAL GEOLOGY	U. WITTNEBEN	1980
82	K		SE			1:100 000	MOE	LARDEAU	SOILS & SURFICIAL GEOLOGY	U. WITTNEBEN	1980
82	K		SW			1:100 000	MOE	NAKUSP	SOILS & SURFICIAL GEOLOGY	U. WITTNEBEN	1980
82	K	1				1:50 000	MOE	FINDLAY CREEK	SOILS & SURFICIAL GEOLOGY	U. WITTNEBEN	1980
82	K	1	W		P	1:50 000	MOE	FINDLAY CREEK	SURFICIAL GEOLOGY	J. RYDER	1986
82	K	1				1:50 000	MOE	FINDLAY CREEK	SURFICIAL GEOLOGY	R. MAXWELL & J. RYDER	1988
82	K	1	W		P	1:50 000	MOE	FINDLAY CREEK	TERRAIN FEATURES	J. RYDER	1986
82	K	2				1:50 000	MOE	LARDEAU	SOILS & SURFICIAL GEOLOGY	U. WITTNEBEN	1980
82	K	2				1:50 000	MOE	LARDEAU	SURFICIAL GEOLOGY	J. RYDER & R. MAXWELL	1990
82	K	2				1:50 000	MOE	LARDEAU	TERRAIN FEATURES	J. RYDER	1987
82	K	2			P	1:50 000	MOTH & EMPR	LARDEAU	AGGREGATE RESOURCES	R. BUCHANAN & Z. HORA	1992
82	K	3				1:50 000	MOE	ROSEBURY	SOILS & SURFICIAL GEOLOGY	U. WITTNEBEN	1980
82	K	3			P	1:50 000	MOTH & EMPR	ROSEBURY	AGGREGATE RESOURCES	R. BUCHANAN & Z. HORA	1992
82	K	4				1:50 000	MOE	NAKUSP	SOILS & SURFICIAL GEOLOGY	U. WITTNEBEN	1980
82	K	4			P	1:50 000	MOTH & EMPR	NAKUSP	AGGREGATE RESOURCES	R. BUCHANAN & Z. HORA	1992
82	K	4			P	1:20 000	MOF-ARROW	WENSLEY CREEK	FOREST TERRAIN	S. THOMPSON & G. STILL	1984
82	K	5				1:50 000	MOE	ST. LEON CREEK	SOILS & SURFICIAL GEOLOGY	U. WITTNEBEN	1980
82	K	5			P	1:50 000	MOTH & EMPR	ST. LEON CREEK	AGGREGATE RESOURCES	R. BUCHANAN & Z. HORA	1992
82	K	6				1:50 000	MOE	POPLAR CREEK	SOILS & SURFICIAL GEOLOGY	U. WITTNEBEN	1980
82	K	7				1:50 000	MOE	DUNCAN LAKE	SOILS & SURFICIAL GEOLOGY	U. WITTNEBEN	1980
82	K	7	S		P	1:50 000	MOE	DUNCAN LAKE	SURFICIAL GEOLOGY	J. RYDER	1987
82	K	7				1:50 000	MOE	DUNCAN LAKE	SURFICIAL GEOLOGY	R. MAXWELL & J. RYDER	1988
82	K	7	S		P	1:50 000	MOE	DUNCAN LAKE	TERRAIN FEATURES	J. RYDER	1987
82	K	7			P	1:50 000	MOTH & EMPR	DUNCAN LAKE	AGGREGATE RESOURCES	R. BUCHANAN & Z. HORA	1992
82	K	8				1:50 000	MOE	TOBY CREEK	SOILS & SURFICIAL GEOLOGY	U. WITTNEBEN	1980
82	K	8	SW		P	1:50 000	MOE	TOBY CREEK	SURFICIAL GEOLOGY	J. RYDER	1986
82	K	8				1:50 000	MOE	TOBY CREEK	SURFICIAL GEOLOGY	R. MAXWELL & J. RYDER	1988
82	K	8	SW		P	1:50 000	MOE	TOBY CREEK	TERRAIN FEATURES	J. RYDER	1986

NTS	250	50	C	20	P	SCALE	DEPARTMENT	MAP NAME	MAP TYPE	AUTHORS	YEAR
82	K	8			P	1:50 000	MOTH & EMPR	TOBY CREEK	AGGREGATE RESOURCES	R. BUCHANAN & Z. HORA	1992
82	K	9				1:50 000	MOE	RADIUM HOT SPRINGS	SOILS & SURFICIAL GEOLOGY	U. WITTNEBEN	1980
82	K	9			P	1:50 000	MOTH & EMPR	RADIUM HOT SPRINGS	AGGREGATE RESOURCES	R. BUCHANAN & Z. HORA	1992
82	K	9			P	1:15,840	MOTH	SOUTH COLUMBIA RIVER VALLEY	GEOLOGICAL HAZARDS	D. HAUGHTON	1978
82	K	10				1:50 000	MOE	HOWSER CREEK	SOILS & SURFICIAL GEOLOGY	U. WITTNEBEN	1980
82	K	11				1:50 000	MOE	TROUT LAKE	SOILS & SURFICIAL GEOLOGY	U. WITTNEBEN	1980
82	K	12				1:50 000	MOE	BEATON	SOILS & SURFICIAL GEOLOGY	U. WITTNEBEN	1980
82	K	12			P	1:20 000	MOF & WESTAR	MACKENZIE / HILL CREEK	FOREST TERRAIN	A. SALWAY & R. WEHR	1987
82	K	13				1:50 000	MOE	CANBORNE	SOILS & SURFICIAL GEOLOGY	U. WITTNEBEN	1980
82	K	14				1:50 000	MOE	WESTFALL RIVER	SOILS & SURFICIAL GEOLOGY	U. WITTNEBEN	1980
82	K	14			P	1:20 000	MOF & CFI	TFL 14-SPILLIMACHEEN	SURFICIAL GEOLOGY	D. MAYNARD (WESTLAND RESOURCE GROUP)	1980
82	K	15				1:50 000	MOE	BUGABOO CREEK	SOILS & SURFICIAL GEOLOGY	U. WITTNEBEN	1980
82	K	15			P	1:20 000	MOF & CFI	TFL 14-SPILLIMACHEEN	SURFICIAL GEOLOGY	D. MAYNARD (WESTLAND RESOURCE GROUP)	1980
82	K	16				1:50 000	MOE	SPILLIMACHEEN	SOILS & SURFICIAL GEOLOGY	U. WITTNEBEN	1980
82	K	16			P	1:50 000	MOTH & EMPR	SPILLIMACHEEN	AGGREGATE RESOURCES	R. BUCHANAN & Z. HORA	1992
82	K	16			P	1:20 000	MOF & CFI	TFL 14-SPILLIMACHEEN	SURFICIAL GEOLOGY	D. MAYNARD (WESTLAND RESOURCE GROUP)	1980
82	L		NW			1:126 720	GSC	SHUSWAP LAKE	SURFICIAL GEOLOGY	R. FULTON, A. BERTI & G. SMITH	1969
82	L		NW			1:126 720	GSC	SHUSWAP LAKE	SURFICIAL GEOLOGY	R. FULTON, A. BERTI & G. SMITH	1974
82	L		SW		P	1:126 720	EMPR	NORTHERN OKANAGAN VALLEY	GENERALIZED SURFICIAL GEOLOGY	H. NASMITH	1981
82	L		SW			1:126 720	GSC	VERNON	SURFICIAL GEOLOGY	R. FULTON, A. BERTI & G. SMITH	1969
82	L		SW			1:126 720	GSC	VERNON	SURFICIAL GEOLOGY	R. FULTON, A. BERTI & G. SMITH	1974
82	L		NE		P	1:100 000	MOTH	OSOYOOS-SICAMOUS	AGGREGATE RESOURCES	R. BUCHANAN, M. MONKMAN & M. STEVENS	1985
82	L		NW		P	1:100 000	MOTH	OSOYOOS-SICAMOUS	AGGREGATE RESOURCES	R. BUCHANAN, M. MONKMAN & M. STEVENS	1985
82	L		SW		P	1:100 000	MOTH	OSOYOOS-SICAMOUS	AGGREGATE RESOURCES	R. BUCHANAN, M. MONKMAN & M. STEVENS	1985
82	L	1				1:50 000	MOE	EUREKA MOUNTAIN	SOILS & SLOPES	R. KOWALL	1986
82	L	1			P	1:50 000	MOTH & EMPR	EUREKA MOUNTAIN	AGGREGATE RESOURCES	R. BUCHANAN & Z. HORA	1992
82	L	2			P	1:50 000	EMPR	HARRIS CREEK	SURFICIAL GEOLOGY	J. RYDER	1991
82	L	2				1:50 000	MOE	CREIGHTON CREEK	SOILS & SLOPES	R. KOWALL	1986
82	L	2			P	1:50 000	MOE	GRAYSTOKES	SURFICIAL GEOLOGY	R. KOWALL	1980
82	L	2			P	1:50 000	MOTH & EMPR	CREIGHTON CREEK	AGGREGATE RESOURCES	R. BUCHANAN & Z. HORA	1992
82	L	3				1:50 000	MOE	OYAMA	SOILS & SLOPES	R. KOWALL	1986
82	L	3			P	1:50 000	MOE	COLDSTREAM CREEK	SURFICIAL GEOLOGY	R. KOWALL	1981
82	L	3			P	1:50 000	MOE	GRAYSTOKES	SURFICIAL GEOLOGY	R. KOWALL	1980
82	L	3			P	1:50 000	MOTH & EMPR	OYAMA	AGGREGATE RESOURCES	R. BUCHANAN & Z. HORA	1992
82	L	3			P	1:20 000	MOE	VERNON AREA	SOILS & SURFICIAL GEOLOGY	R. KOWALL	1979
82	L	4				1:50 000	MOE	SHORTS CREEK	SOILS & SLOPES	R. KOWALL	1986
82	L	5				1:50 000	MOE	WESTWOLD	SOILS & SLOPES	R. KOWALL	1986
82	L	5			P	1:50 000	MOTH & EMPR	WESTWOLD	AGGREGATE RESOURCES	R. BUCHANAN & Z. HORA	1992
82	L	6				1:50 000	MOE	VERNON	SOILS & SLOPES	R. KOWALL	1986
82	L	6			P	1:50 000	MOE	COLDSTREAM CREEK	SURFICIAL GEOLOGY	R. KOWALL	1981
82	L	6			P	1:50 000	MOTH & EMPR	VERNON	AGGREGATE RESOURCES	R. BUCHANAN & Z. HORA	1992
82	L	6			P	1:20 000	MOE	VERNON AREA	SOILS & SURFICIAL GEOLOGY	R. KOWALL	1979
82	L	7				1:50 000	MOE	SHUSWAP FALLS	SOILS & SLOPES	R. KOWALL	1986
82	L	7			P	1:50 000	MOTH & EMPR	SHUSWAP FALLS	AGGREGATE RESOURCES	R. BUCHANAN & Z. HORA	1992
82	L	8				1:50 000	MOE	MOUNT FOSTHALL	SOILS & SLOPES	R. KOWALL	1986
82	L	9				1:50 000	MOE	GATES CREEK	SOILS & SLOPES	R. KOWALL	1986
82	L	9			P	1:50 000	MOTH & EMPR	GATES CREEK	AGGREGATE RESOURCES	R. BUCHANAN & Z. HORA	1992
82	L	10				1:50 000	MOE	MABEL LAKE	SOILS & SLOPES	R. KOWALL	1986
82	L	10			P	1:50 000	MOTH & EMPR	MABEL LAKE	AGGREGATE RESOURCES	R. BUCHANAN & Z. HORA	1992
82	L	11				1:50 000	MOE	SALMON ARM	SOILS & SLOPES	R. KOWALL	1986
82	L	11			P	1:20 000	MOE	EAST CANOE RIVER	SOILS & SURFICIAL GEOLOGY	R. KOWALL	1979
82	L	12				1:50 000	MOE	MONTE CREEK	SOILS & SLOPES	R. KOWALL	1986
82	L	12			P	1:50 000	MOTH & EMPR	MONTE CREEK	AGGREGATE RESOURCES	R. BUCHANAN & Z. HORA	1992
82	L	12			P	1:12 000	MOTH	SOUTH THOMPSON VALLEY	SURFICIAL MATERIALS (PHOTO)	R. BUCHANAN	1977
82	L	12			P	1:12 000	MOTH	SOUTH THOMPSON VALLEY	GEOLOGICAL HAZARDS (PHOTO)	R. BUCHANAN	1977
82	L	13				1:50 000	MOE	CHASE	SOILS & SLOPES	R. KOWALL	1986
82	L	13			P	1:50 000	MOE	ADANG RIVER VALLEY	SURFICIAL GEOLOGY		1977
82	L	13			P	1:50 000	MOTH & EMPR	CHASE	AGGREGATE RESOURCES	R. BUCHANAN & Z. HORA	1992
82	L	13			P	1:20 000	MOE	ADAMS RIVER VALLEY	SURFICIAL GEOLOGY		1977

NTS	250	50	C	20	P	SCALE	DEPARTMENT	MAP NAME	MAP TYPE	AUTHORS	YEAR
82	L	13			P	1:12 000	MOTH	SOUTH THOMPSON VALLEY	SURFICIAL MATERIALS (PHOTO)	R. BUCHANAN	1977
82	L	13			P	1:12 000	MOTH	SOUTH THOMPSON VALLEY	GEOLOGICAL HAZARDS (PHOTO)	R. BUCHANAN	1977
82	L	14				1:50 000	MOE	SORRENTO	SOILS & SLOPES	R. KOWALL	1986
82	L	14			P	1:50 000	MOTH & EMPR	SORRENTO	AGGREGATE RESOURCES	R. BUCHANAN & Z. HORA	1992
82	L	14			P	1:20 000	MOE	ADAMS RIVER VALLEY	SURFICIAL GEOLOGY		1977
82	L	15				1:50 000	MOE	MALAKWA	SOILS & SLOPES	R. KOWALL	1986
82	L	15			P	1:50 000	MOTH	SICAMOUS-REVELSTOKE	AGGREGATE RESOURCES	R. BUCHANAN	1986
82	L	15			P	1:50 000	MOTH & EMPR	MALAKWA	AGGREGATE RESOURCES	R. BUCHANAN & Z. HORA	1992
82	L	16				1:50 000	MOE	REVELSTOKE	SOILS & SLOPES	R. KOWALL	1986
82	L	16			P	1:50 000	MOTH	SICAMOUS-REVELSTOKE	AGGREGATE RESOURCES	R. BUCHANAN	1986
82	L	16			P	1:50 000	MOTH & EMPR	REVELSTOKE	AGGREGATE RESOURCES	R. BUCHANAN & Z. HORA	1992
82	L	16			P	1:1 000	MOTH	CLANWILLIAM-PINE ROAD	GEOLOGICAL HAZARDS	R. BUCHANAN	1987
82	L	16			P	1:1 000	MOTR	CLANWILLIAM-PINE ROAD	SURFICIAL MATERIALS	R. BUCHANAN	1987
82	L			3	P	1:20 000	MOEP	OKANAGAN	SURFICIAL GEOLOGY	U. WITTNEBEN	1989
82	L			4	P	1:20 000	MOEP	OKANAGAN	SURFICIAL GEOLOGY	U. WITTNEBEN	1989
82	L			13	P	1:20 000	MOEP	OKANAGAN	SURFICIAL GEOLOGY	U. WITTNEBEN	1989
82	L			14	P	1:20 000	MOEP	OKANAGAN	SURFICIAL GEOLOGY	U. WITTNEBEN	1989
82	L			23	P	1:20 000	MOEP	OKANAGAN	SURFICIAL GEOLOGY	U. WITTNEBEN	1989
82	L			24	P	1:20 000	MOEP	OKANAGAN	SURFICIAL GEOLOGY	U. WITTNEBEN	1989
82	L			25	P	1:20 000	MOEP	OKANAGAN	SURFICIAL GEOLOGY	U. WITTNEBEN	1989
82	L			34	P	1:20 000	MOEP	OKANAGAN	SURFICIAL GEOLOGY	U. WITTNEBEN	1989
82	L			35	P	1:20 000	MOEP	OKANAGAN	SURFICIAL GEOLOGY	U. WITTNEBEN	1989
82	L			44	P	1:20 000	MOEP	OKANAGAN	SURFICIAL GEOLOGY	U. WITTNEBEN	1989
82	L			45	P	1:20 000	MOEP	OKANAGAN	SURFICIAL GEOLOGY	U. WITTNEBEN	1989
82	L			54	P	1:20 000	MOEP	OKANAGAN	SURFICIAL GEOLOGY	U. WITTNEBEN	1989
82	L			55	P	1:20 000	MOEP	OKANAGAN	SURFICIAL GEOLOGY	U. WITTNEBEN	1989
82	L			64	P	1:20 000	MOEP	OKANAGAN	SURFICIAL GEOLOGY	U. WITTNEBEN	1989
82	M					1:250 000	GSC	SEYMOUR ARM	SURFICIAL GEOLOGY	R. FULTON, N. ALLEY & R. ACHARD	1986
82	M		NE			1:100 000	MOE	GOLDSTREAM RIVER	SOILS & SURFICIAL GEOLOGY	R. KOWALL	1980
82	M		NE			1:100 000	MOE	GOLDSTREAM RIVER	SURFICIAL GEOLOGY & TOPOGRAPHY		1975
82	M		NW			1:100 000	MOE	AVOLA	SOILS & SURFICIAL GEOLOGY	R. KOWALL	1980
82	M		NW			1:100 000	MOE	AVOLA	SURFICIAL GEOLOGY & TOPOGRAPHY		1975
82	M		NW		P	1:100 000	MOE	WELLS GRAY	GENERALIZED SURFICIAL GEOLOGY	R. MAXWELL, D. HOWES, F. NOONE	1987
82	M		NW		P	1:100 000	MOE	WELLS GRAY	GEOLOGICAL PROCESSES	R. MAXWELL, D. HOWES, F. NOONE	1986
82	M		NW		P	1:100 000	MOE	WELLS GRAY	SURFICIAL MATERIALS	R. MAXWELL, D. HOWES, F. NOONE	1986
82	M		SE			1:100 000	MOE	JORDAN RANGE	SOILS & SURFICIAL GEOLOGY	R. KOWALL	1980
82	M		SE			1:100 000	MOE	JORDAN RANGE	SURFICIAL GEOLOGY & TOPOGRAPHY		1975
82	M		SW			1:100 000	MOE	ADAMS LAKE	SOILS & SURFICIAL GEOLOGY	R. KOWALL	1980
82	M		SW			1:100 000	MOE	ADAMS LAKE	SURFICIAL GEOLOGY & TOPOGRAPHY		1975
82	M	1	E		P	1:50 000	GSC	MOUNT REVELSTOKE	SURFICIAL GEOLOGY	R. ACHARD	1973
82	M	1				1:50 000	MOE	MOUNT REVELSTOKE	SURFICIAL GEOLOGY & TOPOGRAPHY		1975
82	M	1			P	1:50 000	MOTH	SICAMOUS-REVELSTOKE	AGGREGATE RESOURCES	R. BUCHANAN	1986
82	M	1			P	1:50 000	MOTH & EMPR	MOUNT REVELSTOKE	AGGREGATE RESOURCES	R. BUCHANAN & Z. HORA	1992
82	M	2				1:50 000	MOE	PERRY RIVER	SURFICIAL GEOLOGY & TOPOGRAPHY		1975
82	M	2			P	1:50 000	MOTH	SICAMOUS-REVELSTOKE	AGGREGATE RESOURCES	R. BUCHANAN	1986
82	M	3				1:50 000	MOE	ALBAS	SURFICIAL GEOLOGY & TOPOGRAPHY		1975
82	M	4				1:50 000	MOE	ADAMS PLATEAU	SURFICIAL GEOLOGY & TOPOGRAPHY		1975
82	M	5				1:50 000	MOE	BARRIERE LAKES	SURFICIAL GEOLOGY & TOPOGRAPHY		1975
82	M	6				1:50 000	MOE	CAYENNE CREEK	SURFICIAL GEOLOGY & TOPOGRAPHY		1975
82	M	7				1:50 000	MOE	RATCHFORD CREEK	SURFICIAL GEOLOGY & TOPOGRAPHY		1975
82	M	8	E		P	1:50 000	GSC	DOWNIE CREEK	SURFICIAL GEOLOGY	R. ACHARD	1973
82	M	8	W		P	1:50 000	GSC	DOWNIE CREEK	SURFICIAL GEOLOGY	R. ACHARD	1973
82	M	8				1:50 000	MOE	DOWNIE CREEK	SURFICIAL GEOLOGY & TOPOGRAPHY		1975
82	M	9				1:50 000	MOE	GOLDSTREAM RIVER	SURFICIAL GEOLOGY & TOPOGRAPHY		1975
82	M	10	E		P	1:50 000	GSC	HOSKINS CREEK	SURFICIAL GEOLOGY	R. ACHARD	1973
82	M	10				1:50 000	MOE	HOSKINS CREEK	SURFICIAL GEOLOGY & TOPOGRAPHY		1975
82	M	11				1:50 000	MOE	ADAMS RIVER	SURFICIAL GEOLOGY & TOPOGRAPHY		1975
82	M	11	W		P	1:50 000	MOTH & EMPR	ADAMS RIVER	AGGREGATE RESOURCES	R. BUCHANAN & Z. HORA	1992
82	M	12				1:50 000	MOE	VAVENBY	SURFICIAL GEOLOGY & TOPOGRAPHY		1975

NTS	250	50	C	20	P	SCALE	DEPARTMENT	MAP NAME	MAP TYPE	AUTHORS	YEAR
82	M	12			P	1:50 000	MOTH	CLEARWATER VALLEY ROAD	AGGREGATE RESOURCES (PHOTO)	R. BUCHANAN	1987
82	M	12			P	1:50 000	MOTH	CLEARWATER VALLEY ROAD	SURFICIAL MATERIALS	R. BUCHANAN	1987
82	M	12			P	1:50 000	MOTH & EMPR	VAVEMBY	AGGREGATE RESOURCES	R. BUCHANAN & Z. HORA	1992
82	M	13				1:50 000	MOE	RAFT RIVER	SURFICIAL GEOLOGY & TOPOGRAPHY		1975
82	M	13			P	1:50 000	MOTH	CLEARWATER VALLEY ROAD	AGGREGATE RESOURCES (PHOTO)	R. BUCHANAN	1987
82	M	13			P	1:50 000	MOTH	CLEARWATER VALLEY ROAD	SURFICIAL MATERIALS	R. BUCHANAN	1987
82	M	14				1:50 000	MOE	MESSITER	SURFICIAL GEOLOGY & TOPOGRAPHY		1975
82	M	14	W		P	1:50 000	MOTH & EMPR	MESSITER	AGGREGATE RESOURCES	R. BUCHANAN & Z. HORA	1992
82	M	15	E		P	1:50 000	GSC	SCRIP CREEK	SURFICIAL GEOLOGY	R. ACHARD	1973
82	M	15				1:50 000	MOE	SCRIP CREEK	SURFICIAL GEOLOGY & TOPOGRAPHY		1975
82	M	16	E		P	1:50 000	MSC	KINBASKET LAKE	SURFICIAL GEOLOGY	R. ACHARD	1973
82	M	16				1:50 000	MOE	KINBASKET CREEK	SURFICIAL GEOLOGY & TOPOGRAPHY		1975
82	N	2			P	1:50 000	MOTH & EMPR	MORURDO	AGGREGATE RESOURCES	R. BUCHANAN & Z. HORA	1992
82	N	2			P	1:20 000	MOF & CR	TFL 14-SPILLIMACHEEN	SURFICIAL GEOLOGY	D. MAYNARD (WESTLAND RESOURCE GROUP)	1990
82	N	3			P	1:20 000	MOF & CR	TFL 14-SPILLIMACHEEN	SURFICIAL GEOLOGY	D. MAYNARD (WESTLAND RESOURCE GROUP)	1990
82	N	4			P	1:50 000	MOTH & EMPR	ILLECILLEWAET	AGGREGATE RESOURCES	R. BUCHANAN & Z. HORA	1992
82	N	5	E		P	1:50 000	MOTH & EMPR	GLACIER	AGGREGATE RESOURCES	R. BUCHANAN & Z. HORA	1992
82	N	6	E		P	1:50 000	GSC	BLAEBERRY	SURFICIAL GEOLOGY	R. ACHARD	1973
82	N	6	W		P	1:50 000	GSC	BLAEBERRY	SURFICIAL GEOLOGY	R. ACHARD	1973
82	N	6			P	1:50 000	MOTH & EMPR	BLAEBERRY	AGGREGATE RESOURCES	R. BUCHANAN & Z. HORA	1992
82	N	7			P	1:50 000	MOTH & EMPR	GOLDEN	AGGREGATE RESOURCES	R. BUCHANAN & Z. HORA	1992
82	N	7			P	1:33 000	MOTH	BLAEBERRY RIVER CORRIDOR	GEOLOGICAL HAZARDS	M. PRATT & R. BUCHANAN	1982
82	N	7			P	1:5,400	MOE	GOLDEN	SURFICIAL GEOLOGY		1975
82	N	8	W		P	1:50 000	MOTH & EMPR	LAKE LOUISE	AGGREGATE RESOURCES	R. BUCHANAN & Z. HORA	1992
82	N	10			P	1:33 000	MOTH	BLAEBERRY RIVER CORRIDOR	GEOLOGICAL HAZARDS	M. PRATT & R. BUCHANAN	1982
82	N	11	E		P	1:50 000	GSC	BEAVERMOUTH	SURFICIAL GEOLOGY	R. ACHARD	1973
82	N	11	W		P	1:50 000	GSC	BEAVERMOUTH	SURFICIAL GEOLOGY	R. ACHARD	1973
82	N	11	W		P	1:50 000	MOTH & EMPR	BLUEWATER CREEK	AGGREGATE RESOURCES	R. BUCHANAN & Z. HORA	1992
82	N	12	E		P	1:50 000	GSC	MOUNT SIR SANDFORD	SURFICIAL GEOLOGY	R. ACHARD	1973
82	N	13	E		P	1:50 000	GSC	SULLIVAN RIVER	SURFICIAL GEOLOGY	R. ACHARD	1973
82	N	13	W		P	1:50 000	GSC	SULLIVAN RIVER	SURFICIAL GEOLOGY	R. ACHARD	1973
82	O	4				1:50 000	MOE	BANFF	SURFICIAL GEOLOGY	M. RORE	1978
82	O	4			P	1:50 000	MOTH & EMPR	BANFF	AGGREGATE RESOURCES	R. BUCHANAN & Z. HORA	1992
83	C	16			P	1:50 000	MOE	CUMMINS RIVER	SURFICIAL GEOLOGY	V. HIGNETT	1981
83	C	16			P	1:50 000	MOE	CUMMINS RIVER	GEOLOGICAL HAZARDS	V. HIGNETT	1981
83	D		NW		P	1:100 000	MOE	WELLS GRAY	GENERALIZED SURFICIAL GEOLOGY	R. MAXWELL, D. HOWES, F. NOONE	1987
83	D		NW		P	1:100 000	MOE	WELLS GRAY	GEOLOGICAL PROCESSES	R. MAXWELL, D. HOWES, F. NOONE	1986
83	D		NW		P	1:100 000	MOE	WELLS GRAY	SURFICIAL MATERIALS	R. MAXWELL, D. HOWES, F. NOONE	1986
83	D		SW		P	1:100 000	MOE	WELLS GRAY	GENERALIZED SURFICIAL GEOLOGY	R. MAXWELL, D. HOWES, F. NOONE	1987
83	D		SW		P	1:100 000	MOE	WELLS GRAY	GEOLOGICAL PROCESSES	R. MAXWELL, D. HOWES, F. NOONE	1986
83	D		SW		P	1:100 000	MOE	WELLS GRAY	SURFICIAL MATERIALS	R. MAXWELL, D. HOWES, F. NOONE	1986
83	D	1	E		P	1:50 000	GSC	BOAT ENCAMPMENT	SURFICIAL GEOLOGY	R. ACHARD	1973
83	D	1	W		P	1:50 000	GSC	BOAT ENCAMPMENT	SURFICIAL GEOLOGY	R. ACHARD	1973
83	D	1			P	1:50 000	MOE	CUMMINS RIVER	SURFICIAL GEOLOGY	V. HIGNETT	1981
83	D	1			P	1:50 000	MOE	CUMMINS RIVER	GEOLOGICAL HAZARDS	V. HIGNETT	1981
83	D	2	E		P	1:50 000	GSC	NAGLE CREEK	SURFICIAL GEOLOGY	R. ACHARD	1973
83	D	3			P	1:50 000	MOTH & EMPR	BLUE RIVER	AGGREGATE RESOURCES	R. BUCHANAN & Z. HORA	1992
83	D	6	E		P	1:50 000	MOTH & EMPR	LEMPRIERE	AGGREGATE RESOURCES	R. BUCHANAN & Z. HORA	1992
83	D	7	E		P	1:50 000	GSC	HOWARD CREEK	SURFICIAL GEOLOGY	R. ACHARD	1973
83	D	7	W		P	1:50 000	GSC	HOWARD CREEK	SURFICIAL GEOLOGY	R. ACHARD	1973
83	D	10	W		P	1:50 000	GSC	PTARMIGAN CREEK	SURFICIAL GEOLOGY	R. ACHARD	1973
83	D	11	E		P	1:50 000	GSC	CANOE RIVER	SURFICIAL GEOLOGY	R. ACHARD	1973
83	D	11			P	1:50 000	MOTH & EMPR	CANOE MOUNTAIN	AGGREGATE RESOURCES	R. BUCHANAN & Z. HORA	1992
83	D	13			P	1:50 000	MOTH & EMPR	KIWA CREEK	AGGREGATE RESOURCES	R. BUCHANAN & Z. HORA	1992
83	D	14	E		P	1:50 000	GSC	VALEMOUNT	SURFICIAL GEOLOGY	R. ACHARD	1973
83	D	14			P	1:50 000	MOTH & EMPR	VALEMOUNT	AGGREGATE RESOURCES	R. BUCHANAN & Z. HORA	1992

NTS	250	50	C	20	P	SCALE	DEPARTMENT	MAP NAME	MAP TYPE	AUTHORS	YEAR
83	D	15			P	1:50 000	MOTH & EMPR	RAINBOW	AGGREGATE RESOURCES	R. BUCHANAN & Z. HORA	1992
83	D	16			P	1:50 000	MOTH & EMPR	JASPER	AGGREGATE RESOURCES	R. BUCHANAN & Z. HORA	1992
83	E	4			P	1:50 000	MOTH & EMPR	CROYDON	AGGREGATE RESOURCES	R. BUCHANAN & Z. HORA	1992
92	B		NW			1:125 000	GSC	DUNCAN	SURFICIAL GEOLOGY	C. CLAPP	1918
92	B		NW			1:100 000	MOE	VICTORIA	SOILS & SURFICIAL GEOLOGY	J. JUNGEN	1985
92	B		SW		P	1:100 000	MOE	VICTORIA	SOILS & SURFICIAL GEOLOGY	J. JUNGEN	1985
92	B	5			P	1:50 000	ENV. CAN.	SOOKE	PHYSIOGRAPHIC CONSTRAINTS	M. DUNN	1982
92	B	5				1:50 000	MOE	SOOKE	SURFICIAL GEOLOGY & TOPOGRAPHY	J. SENYK	1975
92	B	5			P	1:50 000	MOE	VICTORIA-SOOKE-SIDNEY	SURFICIAL MATERIALS	SOIL SURVEY UNIT	1973
92	B	5			P	1:50 000	MOTH	VANCOUVER ISLAND PROJECT	AGGREGATE RESOURCES	R. BUCHANAN, E. BOWES & M. CROWE	1989
92	B	5			P	1:40 000	MOTH	VICTORIA WEST APPROACHES	SURFICIAL MATERIALS	R. BUCHANAN	1991
92	B	5			P	1:24 000	GSC	EAST SOOKE	SURFICIAL GEOLOGY	C. CLAPP	1918
92	B	5			P	1:1 000	MOTH	VICTORIA WEST APPROACHES	SURFICIAL MATERIALS	R. BUCHANAN	1991
92	B	6				1:62 500	GSC	VICTORIA	SURFICIAL GEOLOGY	C. CLAPP	1915
92	B	6			P	1:50 000	ENV. CAN.	VICTORIA	PHYSIOGRAPHIC CONSTRAINTS	M. DUNN	1982
92	B	6			P	1:50 000	MOE	VICTORIA-SOOKE-SIDNEY	SURFICIAL MATERIALS	SOIL SURVEY UNIT	1973
92	B	6			P	1:50 000	MOTH	VANCOUVER ISLAND PROJECT	AGGREGATE RESOURCES	R. BUCHANAN, E. BOWES & M. CROWE	1989
92	B	6			P	1:40 000	MOTH	VICTORIA WEST APPROACHES	SURFICIAL MATERIALS	R. BUCHANAN	1991
92	B	6			P	1:25 000	MOTH	QUADRA-MARTINDALE	SURFICIAL GEOLOGY	R. BUCHANAN, D. LISTER & K. RIMER	1991
92	B	6			P	1:1 000	MOTH	VICTORIA WEST APPROACHES	SURFICIAL MATERIALS	R. BUCHANAN	1991
92	B	11				1:62 500	GSC	SAANICH	SURFICIAL GEOLOGY	C. CLAPP	1915
92	B	11			P	1:50 000	ENV. CAN.	SIDNEY	PHYSIOGRAPHIC CONSTRAINTS	M. DUNN	1982
92	B	11			P	1:50 000	MOE	VICTORIA-SOOKE-SIDNEY	SURFICIAL MATERIALS	SOIL SURVEY UNIT	1973
92	B	11			P	1:50 000	MOTH	VANCOUVER ISLAND PROJECT	AGGREGATE RESOURCES	R. BUCHANAN, E. BOWES & M. CROWE	1989
92	B	11			P	1:25 000	MOTH	QUADRA-MARTINDALE	SURFICIAL GEOLOGY	R. BUCHANAN, D. LISTER & K. RIMER	1991
92	B	11			P	1:20 000	MOE	SALTSPRING ISLAND	SURFICIAL GEOLOGY	B. THOMSON	1983
92	B	12			P	1:63 360	GSC	SHAWNIGAN	SURFICIAL GEOLOGY	E. HALSTEAD	1966
92	B	12			P	1:50 000	ENV. CAN.	SHAWNIGAN LAKE	PHYSIOGRAPHIC CONSTRAINTS	M. DUNN	1980
92	B	12				1:50 000	MOE	SHAWNIGAN	SURFICIAL GEOLOGY & TOPOGRAPHY	J. SENYK	1975
92	B	12			P	1:50 000	MOE	VICTORIA-SOOKE-SIDNEY	SURFICIAL MATERIALS	SOIL SURVEY UNIT	1973
92	B	12			P	1:50 000	MOTH	VANCOUVER ISLAND PROJECT	AGGREGATE RESOURCES	R. BUCHANAN, E. BOWES & M. CROWE	1989
92	B	12			P	1:20 000	MOE	SALTSPRING ISLAND	SURFICIAL GEOLOGY	B. THOMSON	1983
92	B	13				1:63 360	GSC	DUNCAN	SURFICIAL GEOLOGY	E. HALSTEAD	1966
92	B	13			P	1:50 000	ENV. CAN.	DUNCAN	PHYSIOGRAPHIC CONSTRAINTS	M. DUNN	1980
92	B	13			P	1:50 000	MOE	DUNCAN	SURFICIAL GEOLOGY & TOPOGRAPHY	L. LACELLE	1975
92	B	13			P	1:50 000	MOTH	VANCOUVER ISLAND PROJECT	AGGREGATE RESOURCES	R. BUCHANAN, E. BOWES & M. CROWE	1989
92	B	13			P	1:20 000	MOE	THETIS ISLAND	SURFICIAL GEOLOGY	A. PATTISON	1979
92	B	13			P	1:20 000	MOE	GALIANO ISLAND	SURFICIAL GEOLOGY	A. PATTISON	1979
92	B	13			P	1:20 000	MOE	SALTSPRING ISLAND	SURFICIAL GEOLOGY	B. THOMSON	1983
92	B	14			P	1:50 000	ENV. CAN.	MAYNE ISLAND	PHYSIOGRAPHIC CONSTRAINTS	M. DUNN	1980
92	B	14			P	1:20 000	MOE	GALIANO ISLAND	SURFICIAL GEOLOGY	A. PATTISON	1979
92	B	14			P	1:20 000	MOE	SALTSPRING ISLAND	SURFICIAL GEOLOGY	B. THOMSON	1983
92	C		NE		P	1:250 000	GSC	SW VANCOUVER ISLAND	SURFICIAL MATERIALS	R. HERZER & B. BORNHOLD	1981
92	C		NW		P	1:250 000	GSC	SW VANCOUVER ISLAND	SURFICIAL MATERIALS	R. HERZER & B. BORNHOLD	1981
92	C		NE			1:100 000	MOE	NITINAT LAKE	SOILS & SURFICIAL GEOLOGY	J. JUNGEN	1985
92	C		NW		P	1:100 000	MOE	NITINAT LAKE	SOILS & SURFICIAL GEOLOGY	J. JUNGEN	1985
92	C		SE		P	1:100 000	MOE	NITINAT LAKE	SOILS & SURFICIAL GEOLOGY	J. JUNGEN	1985
92	C	8			P	1:50 000	ENV. CAN.	RIVER JORDAN	PHYSIOGRAPHIC CONSTRAINTS	M. DUNN	1980
92	C	8				1:50 000	MOE	RIVER JORDAN	SURFICIAL GEOLOGY	N. ALLEY	1975
92	C	9			P	1:50 000	ENV. CAN.	PORT RENFREW	PHYSIOGRAPHIC CONSTRAINTS	M. DUNN	1980
92	C	9				1:50 000	MOE	SAN JUAN	SURFICIAL GEOLOGY	N. ALLEY	1975
92	C	9			P	1:50 000	MOF & MB	GORDON RIVER	FOREST TERRAIN		
92	C	10				1:50 000	MOE	CARMANAH	SURFICIAL GEOLOGY	N. ALLEY	1975
92	C	10			P	1:50 000	MOF & MB	CAMPER CREEK	FOREST TERRAIN		
92	C	10			P	1:50 000	MOF & MB	CARMANAH CREEK VALLEY	FOREST TERRAIN		
92	C	10			P	1:50 000	MOF & MB	MCCLURE LAKE	FOREST TERRAIN		
92	C	10			P	1:50 000	MOF & MB	NITINAT LAKE	FOREST TERRAIN		

NTS	250	50	C	20	P	SCALE	DEPARTMENT	MAP NAME	MAP TYPE	AUTHORS	YEAR
92	C	10			P	1:50 000	MOF & MB	TSUSIAT LAKE	FOREST TERRAIN		
92	C	10			P	1:50 000	MOF & MB	WALBRAN	FOREST TERRAIN		
92	C	11	E			1:50 000	MOE	PACHENA POINT	SURFICIAL GEOLOGY & TOPOGRAPHY	I. COTIC	1975
92	C	11			P	1:50 000	MOF & MB	BLACK LAKE	FOREST TERRAIN		
92	C	13	E			1:50 000	MOE	UCLUELET	SURFICIAL GEOLOGY & TOPOGRAPHY	I. COTIC	1975
92	C	14				1:50 000	MOE	BARKLEY SOUND	SURFICIAL GEOLOGY & TOPOGRAPHY	J. JUNGEN	1975
92	C	14			P	1:50 000	MOF & MB	PACHENA RIVER	FOREST TERRAIN		
92	C	15			P	1:50 000	ENV. CAN.	LITTLE NITINAT RIVER	PHYSIOGRAPHIC CONSTRAINTS	M. DUNN	1980
92	C	15				1:50 000	MOE	NITINAT	SURFICIAL GEOLOGY	N. ALLEY	1975
92	C	15			P	1:50 000	MOF & MB	CAYCUSE RIVER	FOREST TERRAIN		
92	C	15			P	1:50 000	MOF & MB	HOBITON LAKE	FOREST TERRAIN		
92	C	15			P	1:50 000	MOF & MB	KLANAWA RIVER	FOREST TERRAIN		
92	C	15			P	1:50 000	MOF & MB	LITTLE NITINAT RIVER	FOREST TERRAIN		
92	C	15			P	1:50 000	MOF & MB	SARITA RIVER	FOREST TERRAIN		
92	C	15			P	1:5 000	MOF-RES	CARNATION CREEK	SURFICIAL GEOLOGY, DRAINAGE & SLOPES	D. MAYNARD (WESTLAND RESOURCE GROUP)	1991
92	C	16				1:50 000	MOE	COWICHAN LAKE	SURFICIAL GEOLOGY	N. ALLEY	1977
92	C	16			P	1:20 000	MOF-RES	JUMP CREEK	SURFICIAL GEOLOGY	D. MAYNARD (WESTLAND RESOURCE GROUP)	1984
92	E				P	1:250 000	MOE	N. VANCOUVER ISLAND	GENERALIZED SURFICIAL GEOLOGY	D. HOWES	1981
92	E				P	1:250 000	MOE	N. VANCOUVER ISLAND	GEOLOGICAL HAZARDS	D. HOWES	1981
92	E		NE		P	1:250 000	GSC	W VANCOUVER ISLAND	SURFICIAL MATERIALS	B. BORNHOLD	1982
92	E		NW		P	1:250 000	GSC	W VANCOUVER ISLAND	SURFICIAL MATERIALS	B. BORNHOLD	1982
92	E		SE		P	1:250 000	GSC	W VANCOUVER ISLAND	SURFICIAL MATERIALS	B. BORNHOLD	1982
92	E	1	E		P	1:50 000	MOE	VARGAS ISLAND	SURFICIAL GEOLOGY	D. HOWES	1978
92	E	7	E		P	1:50 000	MOE	ESTEVAN POINT	SURFICIAL GEOLOGY	D. HOWES	1979
92	E	8				1:50 000	MOE	HESQUIAT	SURFICIAL GEOLOGY	D. HOWES	1979
92	E	8			P	1:50 000	MOF & MB	ELLEN LAKE	FOREST TERRAIN		
92	E	8			P	1:50 000	MOF & MB	MEGIN LAKE	FOREST TERRAIN		
92	E	8			P	1:50 000	MOF & MB	MILLAR CHANNEL	FOREST TERRAIN		
92	E	8			P	1:50 000	MOF & MB	SHELTER INLET	FOREST TERRAIN		
92	E	8			P	1:50 000	MOF & MB	ATLEO	FOREST TERRAIN		
92	E	9				1:50 000	MOE	MUCHALAT INLET	SURFICIAL GEOLOGY	D. HOWES	1980
92	E	9			P	1:50 000	MOF & MB	SYDNEY INLET	FOREST TERRAIN		
92	E	9			P	1:50 000	MOF & MB	TALBOT CREEK	FOREST TERRAIN		
92	E	9			P	1:20 000	MOF-CRFD	ASTON-SYLVIA CREEKS	SURFICIAL GEOLOGY, DRAINAGE & SLOPES	D. MAYNARD (WESTLAND RESOURCE GROUP)	1991
92	E	10				1:50 000	MOE	NOOTKA	SURFICIAL GEOLOGY	D. HOWES	1980
92	E	13			P	1:80 000	GSC	KYUQUOT UPLIFT	SURFICIAL MATERIALS	A. COLLINS & B. BORNHOLD	1984
92	E	13			P	1:80 000	GSC	KYUQUOT UPLIFT	SURFACE MORPHOLOGY	A. COLLINS & B. BORNHOLD	1984
92	E	14			P	1:80 000	GSC	KYUQUOT UPLIFT	SURFICIAL MATERIALS	A. COLLINS & B. BORNHOLD	1984
92	E	14			P	1:80 000	GSC	KYUQUOT UPLIFT	SURFACE MORPHOLOGY	A. COLLINS & B. BORNHOLD	1984
92	E	14				1:50 000	MOE	PORT ELIZA	SURFICIAL GEOLOGY	J. SENYK	1978
92	E	15				1:50 000	MOE	ZEBALLOS	SURFICIAL GEOLOGY	J. SENYK	1980
92	E	15			P	1:20 000	MOF & BOMAN	NOOTKA ISLAND	SURFICIAL GEOLOGY, DRAINAGE & SLOPES	D. MAYNARD (WESTLAND RESOURCE GROUP)	1990
92	E	16				1:50 000	MOE	GOLD RIVER	SURFICIAL GEOLOGY	D. HOWES	1980
92	F		NE		P	1:100 000	GSC	COURTENAY	AGGREGATE RESOURCES	S. LEAMING	1966
92	F		NE			1:100 000	MOE	ROWELL RIVER	SOILS & SURFICIAL GEOLOGY	J. JUNGEN	1985
92	F		NW		P	1:100 000	GSC	COURTENAY	AGGREGATE RESOURCES	S. LEAMING	1966
92	F		NW		P	1:100 000	GSC	OYSTER RIVER	AGGREGATE RESOURCES	S. LEAMING	1966
92	F		NW			1:100 000	MOE	BUTTLE LAKE	SOILS & SURFICIAL GEOLOGY	J. JUNGEN	1985
92	F		SE		P	1:100 000	GSC	NANAIMO	AGGREGATE RESOURCES	S. LEAMING	1966
92	F		SE		P	1:100 000	GSC	PARKSVILLE	AGGREGATE RESOURCES	S. LEAMING	1966
92	F		SE		P	1:100 000	GSC	HORNE LAKE	AGGREGATE RESOURCES	S. LEAMING	1966
92	F		SE			1:100 000	MOE	PORT ALBERNI	SOILS & SURFICIAL GEOLOGY	J. JUNGEN	1985
92	F		SW		P	1:100 000	GSC	HORNE LAKE	AGGREGATE RESOURCES	S. LEAMING	1966
92	F	1			P	1:63 360	GSC	NANAIMO LAKES	SURFICIAL GEOLOGY	E. HALSTEAD	1963
92	F	1			P	1:50 000	ENV. CAN.	NANAIMO LAKES	PHYSIOGRAPHIC CONSTRAINTS	M. DUNN	1980
92	F	1				1:50 000	MOE	NANAIMO LAKES	SURFICIAL GEOLOGY & TOPOGRAPHY	J. JUNGEN	1975
92	F	1			P	1:50 000	MOTH	VANCOUVER ISLAND PROJECT	AGGREGATE RESOURCES	R. BUCHANAN, E. BOWES & M. CROWE	1989
92	F	1			P	1:50 000	MOTH	NANAIMO INNER ROUTE	AGGREGATE RESOURCES	R. BUCHANAN & S. TAO	1990

NTS	250	50	C	20	P	SCALE	DEPARTMENT	MAP NAME	MAP TYPE	AUTHORS	YEAR
92	F	1			P	1:20 000	MOE	BRANNEN LAKE	SURFICIAL GEOLOGY	D. MAYNARD (WESTLAND RESOURCE GROUP)	1980
92	F	1			P	1:20 000	MOF-RES	JUMP CREEK	SURFICIAL GEOLOGY	D. MAYNARD (WESTLAND RESOURCE GROUP)	1984
92	F	2			P	1:50 000	ENV. CAN.	ALBERNI INLET	PHYSIOGRAPHIC CONSTRAINTS	M. DUNN & A. JACOB	1983
92	F	2				1:50 000	MOE	ALBERNI INLET	SURFICIAL GEOLOGY & TOPOGRAPHY	J. SENYK	1975
92	F	2			P	1:50 000	MOF & MB	CHINA CREEK	FOREST TERRAIN		
92	F	2			P	1:50 000	MOF & MB	FRANKLIN RIVER	FOREST TERRAIN		
92	F	2			P	1:50 000	MOF & MB	MOUNT ARROWSMITH	FOREST TERRAIN		
92	F	2			P	1:50 000	MOF & MB	MOUNT MCQUILLAN	FOREST TERRAIN		
92	F	2			P	1:50 000	MOF & MB	COOK CREEK	FOREST TERRAIN		
92	F	3				1:50 000	MOE	EFFINGHAM	SURFICIAL GEOLOGY & TOPOGRAPHY	J. JUNGEN	1975
92	F	3			P	1:50 000	MOF & MB	DRAW LAKE	FOREST TERRAIN		
92	F	3			P	1:50 000	MOF & MB	KENNEDY	FOREST TERRAIN		
92	F	3			P	1:50 000	MOF & MB	NARMINT RIVER	FOREST TERRAIN		
92	F	3			P	1:20 000	MOF & COAST	NUGGET CREEK VALLEY	SURFICIAL GEOLOGY, DRAINAGE & SLOPES	D. MAYNARD (WESTLAND RESOURCE GROUP)	1986
92	F	3			P	1:20 000	MOF-AFD	LUCKY CREEK DRAINAGE	FOREST TERRAIN		
92	F	4				1:50 000	MOE	TOFINO	SURFICIAL GEOLOGY & TOPOGRAPHY	J. JUNGEN	1975
92	F	4			P	1:50 000	MOF & MB	CLAYOQUOT ARM	FOREST TERRAIN		
92	F	4			P	1:50 000	MOF & MB	MEARES ISLAND	FOREST TERRAIN		
92	F	4			P	1:50 000	MOF & MB	TOFINO INLET	FOREST TERRAIN		
92	F	4			P	1:20 000	MOF & MB	BULSON CREEK	SURFICIAL GEOLOGY, DRAINAGE & SLOPES	D. MAYNARD (WESTLAND RESOURCE GROUP)	1989
92	F	5				1:50 000	MOE	BEDWELL	SURFICIAL GEOLOGY & TOPOGRAPHY	J. JUNGEN	1975
92	F	5			P	1:50 000	MOF & MB	MOYEHA RIVER	FOREST TERRAIN		
92	F	5			P	1:50 000	MOF & MB	TRANQUIL CREEK	FOREST TERRAIN		
92	F	5			P	1:50 000	MOF & MB	TAYLOR / KENNEDY	FOREST TERRAIN		
92	F	5			P	1:50 000	MOF & MB	URSUS CREEK	FOREST TERRAIN		
92	F	6				1:50 000	MOE	GREAT CENTRAL	SURFICIAL GEOLOGY & TOPOGRAPHY	L. LACELLE	1975
92	F	6			P	1:50 000	MOF & MB	DORAN LAKE	FOREST TERRAIN		
92	F	6			P	1:50 000	MOF & MB	KENNEDY	FOREST TERRAIN		
92	F	6			P	1:50 000	MOF & MB	TAYLOR	FOREST TERRAIN		
92	F	6			P	1:50 000	MOF & MB	TAYLOR / KENNEDY	FOREST TERRAIN		
92	F	7			P	1:63 360	GSC	HORNE LAKE	SURFICIAL GEOLOGY	J. FYLES	1962
92	F	7			P	1:50 000	ENV. CAN.	HOME LAKE	PHYSIOGRAPHIC CONSTRAINTS	M. DUNN	1980
92	F	7				1:50 000	MOE	HORNE LAKE	SURFICIAL GEOLOGY & TOPOGRAPHY	L. LACELLE	1975
92	F	7			P	1:50 000	MOTH	VANCOUVER ISLAND PROJECT	AGGREGATE RESOURCES	R. BUCHANAN, E. BOWES & M. CROWE	1989
92	F	7			P	1:50 000	MOTH	MUD BAY-MENZIES BAY PROJECT	TERRAIN EVALUATION	R. BUCHANAN	1988
92	F	7			P	1:50 000	MOTH	PARKSVILLE-MUD BAY	TERRAIN EVALUATION	R. BUCHANAN	1987
92	F	8	S		P	1:63 360	GSC	PARKSVILLE	SURFICIAL GEOLOGY	J. FYLES	1962
92	F	8			P	1:50 000	ENV. CAN.	PARKSVILLE	PHYSIOGRAPHIC CONSTRAINTS	M. DUNN	1980
92	F	8				1:50 000	MOE	PARKSVILLE	SURFICIAL GEOLOGY & TOPOGRAPHY	J. JUNGEN	1975
92	F	8			P	1:50 000	MOTH	VANCOUVER ISLAND PROJECT	AGGREGATE RESOURCES	R. BUCHANAN, E. BOWES & M. CROWE	1989
92	F	8			P	1:50 000	MOTH	PARKSVILLE-MUD BAY	TERRAIN EVALUATION	R. BUCHANAN	1987
92	F	8			P	1:50 000	MOTH	NANAIMO INNER ROUTE	AGGREGATE RESOURCES	R. BUCHANAN & S. TAO	1990
92	F	9				1:50 000	MOE	TEXADA ISLAND	SURFICIAL GEOLOGY	B. THOMSON	1980
92	F	10			P	1:63 360	GSC	COURTENAY	SURFICIAL GEOLOGY	J. FYLES	1960
92	F	10			P	1:50 000	ENV. CAN.	COMOX	PHYSIOGRAPHIC CONSTRAINTS	M. DUNN	1980
92	F	10	NE		P	1:50 000	MOE	COMOX	SURFICIAL GEOLOGY	B. THOMSON	1980
92	F	10	SW		P	1:50 000	MOE	COMOX	SURFICIAL GEOLOGY & TOPOGRAPHY	J. JUNGEN	1975
92	F	10			P	1:50 000	MOTH	VANCOUVER ISLAND PROJECT	AGGREGATE RESOURCES	R. BUCHANAN, E. BOWES & M. CROWE	1989
92	F	10			P	1:50 000	MOTH	MUD BAY-MENZIES BAY PROJECT	TERRAIN EVALUATION	R. BUCHANAN	1988
92	F	10			P	1:50 000	MOTH	PARKSVILLE-MUD BAY	TERRAIN EVALUATION	R. BUCHANAN	1987
92	F	11			P	1:63 360	GSC	COURTENAY	SURFICIAL GEOLOGY	J. FYLES	1960
92	F	11			P	1:50 000	ENV. CAN.	FORBIDDEN PLATEAU	PHYSIOGRAPHIC CONSTRAINTS	M. DUNN	1980
92	F	11				1:50 000	MOE	FORBIDDEN PLATEAU	SURFICIAL GEOLOGY & TOPOGRAPHY	J. JUNGEN	1975
92	F	11			P	1:50 000	MOTH	VANCOUVER ISLAND PROJECT	AGGREGATE RESOURCES	R. BUCHANAN, E. BOWES & M. CROWE	1989
92	F	11			P	1:50 000	MOTH	MUD BAY-MENZIES BAY PROJECT	TERRAIN EVALUATION	R. BUCHANAN	1988
92	F	12				1:50 000	MOE	BUTTLE LAKE	SURFICIAL GEOLOGY & TOPOGRAPHY	J. JUNGEN	1975
92	F	13				1:50 000	MOE	UPPER CAMPBELL	SURFICIAL GEOLOGY & TOPOGRAPHY	J. SENYK	1975
92	F	13			P	1:50 000	MOF & MB	BANCROFT CREEK	FOREST TERRAIN		
92	F	14				1:63 360	GSC	OYSTER RIVER	SURFICIAL GEOLOGY	J. FYLES	1959
92	F	14			P	1:50 000	ENV. CAN.	OYSTER RIVER	PHYSIOGRAPHIC CONSTRAINTS	M. DUNN	1980

NTS	250	50	C	20	P	SCALE	DEPARTMENT	MAP NAME	MAP TYPE	AUTHORS	YEAR
92	F	14				1:50 000	MOE	OYSTER RIVER	SURFICIAL GEOLOGY & TOPOGRAPHY	J. JUNGEN	1975
92	F	14			P	1:50 000	MOTH	VANCOUVER ISLAND PROJECT	AGGREGATE RESOURCES	R. BUCHANAN, E. BOWES & M. CROWE	1989
92	F	14			P	1:50 000	MOTH	MUD BAY-MENZIES BAY PROJECT	TERRAIN EVALUATION	R. BUCHANAN	1988
92	F	15			P	1:50 000	EMPR	POWELL RIVER	GENERALIZED SURFICIAL GEOLOGY	J. MCCAMMON	1977
92	F	15			P	1:50 000	ENV. CAN.	POWELL RIVER	PHYSIOGRAPHIC CONSTRAINTS	M. DUNN	1980
92	F	15	NE		P	1:50 000	MOE	POWELL RIVER	SURFICIAL GEOLOGY	B. THOMSON	1980
92	F	15	SW		P	1:50 000	MOE	POWELL RIVER	SURFICIAL GEOLOGY & TOPOGRAPHY	J. JUNGEN	1975
92	F	16			P	1:50 000	BC HYDRO	N. ROUTE, VANCOUVER I. GAS PIPELINE	GEOLOGICAL HAZARDS	D. MAYNARD (WESTLAND RESOURCE GROUP)	1982
92	F	16			P	1:50 000	EMPR	POWELL RIVER	GENERALIZED SURFICIAL GEOLOGY	J. MCCAMMON	1977
92	F	16				1:50 000	MOE	HASLAM LAKE	SURFICIAL GEOLOGY	B. THOMSON	1980
92	F	16			P	1:20 000	MOF-SCFD	HASLAM LAKE / LANG CREEK	FOREST TERRAIN	TALISMAN LAND CONSULTANTS	1983
92	F		SW			1:100 000	MOE	KENNEDY LAKE	SOILS & SURFICIAL GEOLOGY	J. JUNGEN	1985
92	G		NE		P	1:125 000	MOE	BURRARD INLET CROSSING	GENERALIZED SURFICIAL GEOLOGY		1977
92	G		NW		P	1:125 000	MOE	BURRARD INLET CROSSING	GENERALIZED SURFICIAL GEOLOGY		1977
92	G		SE		P	1:125 000	MOE	BURRARD INLET CROSSING	GENERALIZED SURFICIAL GEOLOGY		1977
92	G		SW		P	1:125 000	MOE	BURRARD INLET CROSSING	GENERALIZED SURFICIAL GEOLOGY		1977
92	G		SW		P	1:100 000	GSC	NANAIMO	AGGREGATE RESOURCES	S. LEMMING	1986
92	G		SW			1:100 000	MOE	PORT ALBERNI	SOILS & SURFICIAL GEOLOGY	J. JUNGEN	1985
92	G	1				1:83 360	GSC	SUMAS	SURFICIAL GEOLOGY	J. ARMSTRONG	1960
92	G	1			P	1:50 000	EMPR	MISSION / STAVE LAKE	AGGREGATE RESOURCES	Z. HORA & F. BASHAM	1980
92	G	1				1:50 000	GSC	SUMAS	SURFICIAL GEOLOGY	J. ARMSTRONG	1960
92	G	1			P	1:50 000	MOE	LANGLEY-VANCOUVER	SOILS & SURFICIAL GEOLOGY	H. LUTTMERDING	1980
92	G	1			P	1:50 000	MOE	FRASER VALLEY	PHYSIOGRAPHIC CONSTRAINTS	D. BENN & L. JONES	1979
92	G	1				1:25 000	MOE	LANGLEY-VANCOUVER	SOILS & SURFICIAL GEOLOGY	H. LUTTMERDING	1980
92	G	1			P	1:20 000	MOE	NORRISH-CASCADE	SURFICIAL GEOLOGY & DRAINAGE	D.HOLMES, E.MENK, T.VOLD & L. LAOELLE	1985
92	G	1			P	1:20 000	MOE	POTLATCH CREEK	SURFICIAL GEOLOGY	J. RYDER	1979
92	G	1			P	1:20 000	MOE	POTLATCH CREEK	GEOLOGICAL HAZARDS	J. RYDER	1979
92	G	1			P	1:20 000	MOE	CHILLIWACK-RYDER LAKE	SURFICIAL GEOLOGY		1978
92	G	1			P	1:20 000	MOE	CHILLIWACK-RYDER LAKE	PHYSIOGRAPHIC CONSTRAINTS		1978
92	G	1			P	1:20 000	MOE	CHILLIWACK-RYDER LAKE	PHYSIOGRAPHIC CONSTRAINTS (LEGEND)		1978
92	G	2				1:83 360	GSC	NEW WESTMINSTER AREA	SURFICIAL GEOLOGY	J. ARMSTRONG	1958
92	G	2			P	1:50 000	EMPR	NEW WESTMINSTER / COQUITLAM	AGGREGATE RESOURCES	Z. HORA & F. BASHAM	1980
92	G	2				1:50 000	GSC	NEW WESTMINSTER	SURFICIAL GEOLOGY	J. ARMSTRONG & S.HICOCK	1980
92	G	2			P	1:50 000	MOE	LANGLEY-VANCOUVER	SOILS & SURFICIAL GEOLOGY	H. LUTTMERDING	1980
92	G	2			P	1:50 000	MOE	FRASER VALLEY	PHYSIOGRAPHIC CONSTRAINTS	D. BENN & L. JONES	1979
92	G	2			P	1:50 000	MOE	GREATER VANCOUVER	PHYSIOGRAPHIC CONSTRAINTS	D. BENN & L. JONES	1979
92	G	2			P	1:50 000	MOE	FRASER RIVER ESTUARY	PHYSIOGRAPHIC CONSTRAINTS		1979
92	G	2			P	1:50 000	MOE	FRASER RIVER ESTUARY	PHYSIOGRAPHIC CONSTRAINTS		1978
92	G	2				1:25 000	MOE	LANGLEY-VANCOUVER	SOILS & SURFICIAL GEOLOGY	H. LUTTMERDING	1980
92	G	3				1:83 360	GSC	VANCOUVER AREA	SURFICIAL GEOLOGY	J. ARMSTRONG	1957
92	G	3			P	1:50 000	EMPR	LULU ISLAND / NORTH VANCOUVER	AGGREGATE RESOURCES	Z. HORA & F. BASHAM	1980
92	G	3	E			1:50 000	GSC	VANCOUVER	SURFICIAL GEOLOGY	J. ARMSTRONG & S.HICOCK	1979
92	G	3			P	1:50 000	MOE	GREATER VANCOUVER	PHYSIOGRAPHIC CONSTRAINTS	D. BENN & L. JONES	1979
92	G	3			P	1:50 000	MOE	FRASER RIVER ESTUARY	PHYSIOGRAPHIC CONSTRAINTS		1979
92	G	3			P	1:50 000	MOE	FRASER RIVER ESTUARY	PHYSIOGRAPHIC CONSTRAINTS		1978
92	G	3			P	1:25 000	MOE	LANGLEY-VANCOUVER	SOILS & SURFICIAL GEOLOGY	H. LUTTMERDING	1980
92	G	4			P	1:83 360	GSC	NANAIMO	SURFICIAL GEOLOGY	E. HALSTEAD	1963
92	G	4			P	1:50 000	ENV. CAN.	NANAIMO	PHYSIOGRAPHIC CONSTRAINTS	M. DUNN	1980
92	G	4	W		P	1:50 000	MOE	NANAIMO	SURFICIAL GEOLOGY & TOPOGRAPHY	I. COTIC	1975
92	G	4			P	1:50 000	MOTH	VANCOUVER ISLAND PROJECT	AGGREGATE RESOURCES	R. BUCHANAN, E. BOWES & M. CROWE	1989
92	G	4			P	1:50 000	MOTH	NANAIMO INNER ROUTE	AGGREGATE RESOURCES	R. BUCHANAN & S. TAO	1990
92	G	4			P	1:20 000	MOE	VALDES ISLAND	SURFICIAL GEOLOGY	A. PATTISON	1979
92	G	5			P	1:50 000	EMPR	SUNSHINE COAST	GENERALIZED SURFICIAL GEOLOGY	J. MCCAMMON	1977
92	G	5			P	1:50 000	ENV. CAN.	SECHELT	PHYSIOGRAPHIC CONSTRAINTS	M. DUNN & G. THRIFT	1983
92	G	5				1:50 000	MOE	LANGLEY-VANCOUVER	SOILS & SURFICIAL GEOLOGY	H. LUTTMERDING	1980
92	G	5				1:50 000	MOE	SECHELT	SURFICIAL GEOLOGY	B. THOMSON	1980
92	G	5			P	1:50 000	MOTH	HOWE SOUND	GEOLOGICAL HAZARDS		1980
92	G	5			P	1:20 000	MOF-SCFD	CHAPMAN CREEK	FOREST TERRAIN	B. THOMSON	1987
92	G	5			P	1:20 000	MOF-SCFD	ELPHINSTONE	FOREST TERRAIN	T. LEWIS	1987

NTS	250	50	C	20	P	SCALE	DEPARTMENT	MAP NAME	MAP TYPE	AUTHORS	YEAR
92	G	5			P	1:5 000	SCRD & TOG	SUNSHINE COAST R.D. & TOWN OF GIBSONS	GEOLOGICAL HAZARDS	THURBER ENGINEERING LTD.	1991
92	G	6				1:63 360	GSC	VANCOUVER AREA	SURFICIAL GEOLOGY	J. ARMSTRONG	1956
92	G	6			P	1:50 000	EMPR	SUNSHINE COAST	GENERALIZED SURFICIAL GEOLOGY	J. MCCAMMON	1977
92	G	6			P	1:50 000	EMPR	LULU ISLAND / NORTH VANCOUVER	AGGREGATE RESOURCES	Z. HORA & F. BASHAM	1980
92	G	6			P	1:50 000	GSC	VANCOUVER	SURFICIAL GEOLOGY	J. ARMSTRONG & S.HICOCK	1979
92	G	6			P	1:50 000	MOE	LANGLEY-VANCOUVER	SOILS & SURFICIAL GEOLOGY	H. LUTTMERDING	1980
92	G	6			P	1:50 000	MOE	GREATER VANCOUVER	PHYSIOGRAPHIC CONSTRAINTS	D. BENN & L. JONES	1979
92	G	6			P	1:50 000	MOE	FRASER RIVER ESTUARY	PHYSIOGRAPHIC CONSTRAINTS		1979
92	G	6			P	1:50 000	MOE	FRASER RIVER ESTUARY	PHYSIOGRAPHIC CONSTRAINTS		1978
92	G	6			P	1:50 000	MOTR	HOWE SOUND	GEOLOGICAL HAZARDS		1980
92	G	6			P	1:20 000	MOE	BOWEN ISLAND	SURFICIAL GEOLOGY	D. MAYNARD (WESTLAND RESOURCE GROUP)	1977
92	G	6			P	1:20 000	MOE	GAMBIER-ANVIL ISLANDS	SURFICIAL GEOLOGY & DRAINAGE	L. LACELLE	1987
92	G	6			P	1:20 000	MOE	GAMBIER-ANVIL ISLANDS	GEOLOGICAL HAZARDS	L. LACELLE	1987
92	G	6			P	1:20 000	MOE	VANCOUVER NORTH SHORE	SURFICIAL GEOLOGY	D. HOWES	1977
92	G	6			P	1:12,500	MOE	WEST VANCOUVER	SURFICIAL MATERIALS		1977
92	G	6			P	1:12 000	DMP	LYNN CHANNEL HEADWATERS	SURFICIAL GEOLOGY	D. MAYNARD (WESTLAND RESOURCE GROUP)	1984
92	G	6			P	1:10 000	DMP	SEYMOUR AREA, N. VANCOUVER	GENERALIZED SURFICIAL GEOLOGY	D. MAYNARD (WESTLAND RESOURCE GROUP)	1978
92	G	6			P	1:10 000	MOE	BOWEN ISLAND	SURF. GEOL. & PHYSIO. CONSTRAINTS	D. MAYNARD (WESTLAND RESOURCE GROUP)	1978
92	G	6			P	1:10 000	MOE	BOWEN ISLAND	SURFICIAL GEOLOGY	D. MAYNARD (WESTLAND RESOURCE GROUP)	1978
92	G	6			P	1:10 000	MOE	BOWEN ISLAND	SURFICIAL GEOLOGY (PHOTO)	D. MAYNARD (WESTLAND RESOURCE GROUP)	1978
92	G	7			P	1:63 360	GSC	NEW WESTMINSTER AREA	SURFICIAL GEOLOGY	J. ARMSTRONG	1957
92	G	7			P	1:50 000	EMPR	NEW WESTMINSTER / COQUITLAM	AGGREGATE RESOURCES	Z. HORA & F. BASHAM	1980
92	G	7			P	1:50 000	GSC	NEW WESTMINSTER	SURFICIAL GEOLOGY	J. ARMSTRONG & S.HICOCK	1980
92	G	7				1:50 000	MOE	LANGLEY-VANCOUVER	SOILS & SURFICIAL GEOLOGY	H. LUTTMERDING	1980
92	G	7			P	1:50 000	MOE	GREATER VANCOUVER	PHYSIOGRAPHIC CONSTRAINTS	D. BENN & L. JONES	1979
92	G	7			P	1:50 000	MOE	FRASER VALLEY	PHYSIOGRAPHIC CONSTRAINTS	D. BENN & L. JONES	1979
92	G	7			P	1:50 000	MOE	FRASER RIVER ESTUARY	PHYSIOGRAPHIC CONSTRAINTS		1979
92	G	7			P	1:50 000	MOE	FRASER RIVER ESTUARY	PHYSIOGRAPHIC CONSTRAINTS		1978
92	G	7			P	1:50 000	MOTH	SEA TO SKY HIGHWAY	SURFICIAL MATERIALS	R. BUCHANAN	1990
92	G	7			P	1:25 000	MOE	LANGLEY-VANCOUVER	SOILS & SURFICIAL GEOLOGY	H. LUTTMERDING	1980
92	G	7			P	1:10 000	DMP	SEYMOUR AREA, N. VANCOUVER	GENERALIZED SURFICIAL GEOLOGY	D. MAYNARD (WESTLAND RESOURCE GROUP)	1978
92	G	8			P	1:50 000	EMPR	MISSION / STAVE LAKE	AGGREGATE RESOURCES	Z. HORA & F. BASHAM	1980
92	G	8				1:50 000	MOE	LANGLEY-VANCOUVER	SOILS & SURFICIAL GEOLOGY	H. LUTTMERDING	1980
92	G	8			P	1:50 000	MOE	FRASER VALLEY	PHYSIOGRAPHIC CONSTRAINTS	D. BENN & L. JONES	1979
92	G	8			P	1:25 000	MOE	LANGLEY-VANCOUVER	SOILS & SURFICIAL GEOLOGY	H. LUTTMERDING	1980
92	G	8			P	1:20 000	MOE	NORRISH-CASCADE	SURFICIAL GEOLOGY & DRAINAGE	D.HOWES, E.KENK, T.VOLD & L. LACELLE	1985
92	G	10			P	1:50 000	MOTH	SEA TO SKY HIGHWAY	SURFICIAL MATERIALS	R. BUCHANAN	1990
92	G	11			P	1:50 000	EMPR	SONSHINE COAST	GENERALIZED SURFICIAL GEOLOGY	J. MCCAMMON	1977
92	G	11				1:50 000	MOE	SQUAMISH	SURFICIAL GEOLOGY	B. THOMSON	1980
92	G	11			P	1:50 000	MOTH	SEA TO SKY HIGHWAY	SURFICIAL MATERIALS	R. BUCHANAN	1990
92	G	11			P	1:50 000	MOTH	HOWE SOUND	GEOLOGICAL HAZARDS		1980
92	G	11			P	1:50 000	MOTH & EMPR	SQUAMISH	AGGREGATE RESOURCES	R. BUCHANAN & Z. HORA	1992
92	G	11			P	1:20 000	MOE	GAMBIER-ANVIL ISLANDS	SURFICIAL GEOLOGY & DRAINAGE	L. LACELLE	1987
92	G	11			P	1:20 000	MOE	GAMBIER-ANVIL ISLANDS	GEOLOGICAL HAZARDS	L. LACELLE	1987
92	G	11			P	1:20 000	SRD	WHISTLER CORRIDOR	GEOLOGICAL HAZARDS	D. MAYNARD (WESTLAND RESOURCE GROUP)	1981
92	G	12			P	1:50 000	EMPR	SUNSHINE COAST	GENERALIZED SURFICIAL GEOLOGY	J. MCCAMMON	1977
92	G	12			P	1:50 000	ENV. CAN.	SECHELT INLET	PHYSIOGRAPHIC CONSTRAINTS	M. DUNN & G. THRIFT	1983
92	G	12				1:50 000	MOE	SECHELT INLET	SURFICIAL GEOLOGY	B. THOMSON	1980
92	G	12			P	1:50 000	MOTH	HOWE SOUND	GEOLOGICAL HAZARDS		1980
92	G	12			P	1:20 000	MOF-SCFD	CHAPMAN CREEK	FOREST TERRAIN	B. THOMSON.	1987
92	G	12			P	1:5 000	SCRD & TOG	SUNSHINE COAST R.D. & TOWN OF GIBSONS	GEOLOGICAL HAZARDS	THURBER ENGINEERING LTD.	1986
92	G	13				1:50 000	MOE	JERVIS INLET	SURFICIAL GEOLOGY	B. THOMSON	1980
92	G	14			P	1:50 000	BC HYDRO	N. ROUTE, VANCOUVER I. GAS PIPELINE	GEOLOGICAL HAZARDS	D. MAYNARD (WESTLAND RESOURCE GROUP)	1982
92	G	14				1:50 000	MOE	CNEAKAMUS RIVER	SURFICIAL GEOLOGY	J. RYDER	1980
92	G	14			P	1:50 000	MOTH & EMPR	CHEAKAMUS RIVER	AGGREGATE RESOURCES	R. BUCHANAN & Z. HORA	1992
92	G	14			P	1:20 000	SRD	WHISTLER CORRIDOR	GEOLOGICAL HAZARDS	D. MAYNARD (WESTLAND RESOURCE GROUP)	1981
92	G	14			P	1:6 000	MOTH	SQUAMISH-WHISTLER VILLAGE	SURFICIAL MATERIALS	R. BUCHANAN, D. LISTER & B. KERN	1991
92	H		NE			1:126 720	AG. CAN.	TULAMEEN	SOILS & SURFICIAL GEOLOGY	T. LORD & A. GREEN	1974
92	H		SE			1:125 000	AG. CAN.	PRINCETON	SOILS & SURFICIAL GEOLOGY	A. GREEN & T. LORD	1979

NTS	250	50	C	20	P	SCALE	DEPARTMENT	MAP NAME	MAP TYPE	AUTHORS	YEAR
92	H		SE		P	1:100 000	MOE	CASCADE WILDERNESS STUDY	SURFICIAL GEOLOGY	T. VOLD & P. DAYKIN	1980
92	H		SW		P	1:100 000	MOE	CASCADE WILDERNESS STUDY	SURFICIAL GEOLOGY	T. VOLD & P. DAYKIN	1980
92	H	1			P	1:50 000	MOTH & EMPR	ASHNOLA	AGGREGATE RESOURCES	R. BUCHANAN & Z. HORA	1992
92	H	2			P	1:50 000	MOE	CHILLIWACK-SKAGIT WATERSHEDS	SURFICIAL GEOLOGY	D. MAYNARD (WESTLAND RESOURCE GROUP)	1980
92	H	2			P	1:50 000	MOE	CASCADE WILDERNESS STUDY	SURFICIAL GEOLOGY	T. VOLD & P. DAYKIN	1980
92	H	2			P	1:50 000	MOE	CHILLIWACK-SKAGIT WATERSHEDS	SURFICIAL GEOLOGY	D. MAYNARD (WESTLAND RESOURCE GROUP)	1980
92	H	2			P	1:50 000	MOTH & EMPR	MANNING PARK	AGGREGATE RESOURCES	R. BUCHANAN & Z. HORA	1992
92	H	3			P	1:50 000	MOE	CHILLIWACK-SKAGIT WATERSHEDS	SURFICIAL GEOLOGY	D. MAYNARD (WESTLAND RESOURCE GROUP)	1980
92	H	3				1:50 000	MOE	FRASER-CHEAM	PHYSIOGRAPHIC CONSTRAINTS	D. BENN & L. JONES	1979
92	H	3			P	1:50 000	MOE	CASCADE WILDERNESS STUDY	SURFICIAL GEOLOGY	T. VOLD & P. DAYKIN	1980
92	H	3			P	1:50 000	MOE	CHILLIWACK-SKAGIT WATERSHEDS	SURFICIAL GEOLOGY	D. MAYNARD (WESTLAND RESOURCE GROUP)	1980
92	H	3			P	1:50 000	MOTH & EMPR	SKAGIT RIVER	AGGREGATE RESOURCES	R. BUCHANAN & Z. HORA	1992
92	H	3			P	1:20 000	MOE	SKAGIT RECREATION AREA	SURFICIAL GEOLOGY	D. MAYNARD (WESTLAND RESOURCE GROUP)	1986
92	H	4	W			1:63 360	GSC	CHILLIWACK	SURFICIAL GEOLOGY	J. ARMSTRONG	1960
92	H	4			P	1:50 000	EMPR	CHILLIWACK / HARRISON LAKE	AGGREGATE RESOURCES	Z. HORA & F. BASHAM	1980
92	H	4	W			1:50 000	GSC	CHILLIWACK	SURFICIAL GEOLOGY	J. ARMSTRONG	1980
92	H	4			P	1:50 000	MOE	CHILLIWACK-SKAGIT WATERSHEDS	SURFICIAL GEOLOGY	D. MAYNARD (WESTLAND RESOURCE GROUP)	1980
92	H	4				1:50 000	MOE	FRASER-CHEAM	PHYSIOGRAPHIC CONSTRAINTS	D. BENN & L. JONES	1979
92	H	4			P	1:50 000	MOE	CHILLIWACK-SKAGIT WATERSHEDS	SURFICIAL GEOLOGY	D. MAYNARD (WESTLAND RESOURCE GROUP)	1980
92	H	5			P	1:50 000	EMPR	CHILLIWACK / HARRISON LAKE	AGGREGATE RESOURCES	Z. HORA & F. BASHAM	1980
92	H	5				1:50 000	MOE	FRASER-CHEAM	PHYSIOGRAPHIC CONSTRAINTS	D. BENN & L. JONES	1979
92	H	6			P	1:50 000	BC HYDRO	TRANSMOUNTAIN PIPELINE	GEOLOGICAL HAZARDS	D. MAYNARD (WESTLAND RESOURCE GROUP)	1984
92	H	6			P	1:50 000	MOE	CHILLIWACK-SKAGIT WATERSHEDS	SURFICIAL GEOLOGY	D. MAYNARD (WESTLAND RESOURCE GROUP)	1980
92	H	6				1:50 000	MOE	FRASER-CHEAM	PHYSIOGRAPHIC CONSTRAINTS	D. BENN & L. JONES	1979
92	H	6			P	1:50 000	MOE	CASCADE WILDERNESS STUDY	SURFICIAL GEOLOGY	T. VOLD & P. DAYKIN	1980
92	H	6			P	1:50 000	MOE	CHILLIWACK-SKAGIT WATERSHEDS	SURFICIAL GEOLOGY	D. MAYNARD (WESTLAND RESOURCE GROUP)	1980
92	H	6			P	1:50 000	MOTH & EMPR	HOPE	AGGREGATE RESOURCES	R. BUCHANAN & Z. HORA	1992
92	H	6			P	1:24 000	MOTH	HOPE-MERRITT	GENERALIZED SURFICIAL GEOLOGY	J. FIELD, T. EGAN, W. HALLAM & D. WOODBURN	1978
92	H	7			P	1:50 000	MOE	CHILLIWACK-SKAGIT WATERSHEDS	SURFICIAL GEOLOGY	D. MAYNARD (WESTLAND RESOURCE GROUP)	1980
92	H	7			P	1:50 000	MOE	CASCADE WILDERNESS STUDY	SURFICIAL GEOLOGY	T. VOLD & P. DAYKIN	1980
92	H	7			P	1:50 000	MOE	CHILLIWACK-SKAGIT WATERSHEDS	SURFICIAL GEOLOGY	D. MAYNARD (WESTLAND RESOURCE GROUP)	1980
92	H	7			P	1:50 000	MOTH & EMPR	PRINCETON	AGGREGATE RESOURCES	R. BUCHANAN & Z. HORA	1992
92	H	8			P	1:50 000	MOTH & EMPR	HEDLEY	AGGREGATE RESOURCES	R. BUCHANAN & Z. HORA	1992
92	H	9			P	1:50 000	MOTH	MERRITT-PEACHLAND HIGHWAY	SURFICIAL GEOLOGY	THURBER ENGINEERING LTD.	1986
92	H	10			P	1:50 000	BC HYDRO	TRANSMOUNTAIN PIPELINE	GEOLOGICAL HAZARDS	D. MAYNARD (WESTLAND RESOURCE GROUP)	1984
92	H	10			P	1:50 000	MOTH & EMPR	TULAMEEN	AGGREGATE RESOURCES	R. BUCHANAN & Z. HORA	1992
92	H	10			P	1:24 000	MOTH	HOPE-MERRITT	GENERALIZED SURFICIAL GEOLOGY	J. FIELD, T. EGAN, W. HALLAM & D. WOODBURN	1978
92	H	10			P	1:20 000	CYPRUS & EMPR	COALMONT COALFIELDS	SURFICIAL GEOLOGY	D. MAYNARD (WESTLAND RESOURCE GROUP)	1980
92	H	11			P	1:50 000	BC HYDRO	TRANSMOUNTAIN PIPELINE	GEOLOGICAL HAZARDS	D. MAYNARD (WESTLAND RESOURCE GROUP)	1984
92	H	11			P	1:50 000	MOE	COLDWATER RIVER	SURFICIAL GEOLOGY	R. KOWALL	1980
92	H	11			P	1:24 000	MOTH	HOPE-MERRITT	GENERALIZED SURFICIAL GEOLOGY	J. FIELD, T. EGAN, W. HALLAM & D. WOODBURN	1978
92	H	13			P	1:50 000	MOTH & EMPR	SOUZZY MOUNTAIN	AGGREGATE RESOURCES	R. BUCHANAN & Z. HORA	1992
92	H	14			P	1:50 000	MOE	COLDWATER RIVER	SURFICIAL GEOLOGY	R. KOWALL	1980
92	H	14			P	1:50 000	MOTH & EMPR	BOSTON BAR	AGGREGATE RESOURCES	R. BUCHANAN & Z. HORA	1992
92	H	15			P	1:50 000	BC HYDRO	TRANSMOUNTAIN PIPELINE	GEOLOGICAL HAZARDS	D. MAYNARD (WESTLAND RESOURCE GROUP)	1984
92	H	15			P	1:50 000	MOTH	HWY. NO 5-OKANAGAN VALLEY	AGGREGATE RESOURCES	R. BUCHANAN	1985
92	H	15			P	1:50 000	MOTH	MERRITT-PEACHLAND HIGHWAY	SURFICIAL GEOLOGY	THURBER ENGINEERING LTD.	1986
92	H	15			P	1:50 000	MOTH & EMPR	ASPEN COVE	AGGREGATE RESOURCES	R. BUCHANAN & Z. HORA	1992
92	H	15			P	1:24 000	MOTH	HOPE-MERRITT	GENERALIZED SURFICIAL GEOLOGY	J. FIELD, T. EGAN, W. HALLAM & D. WOODBURN	1978
92	H	15			P	1:20 000	MOTH	MERRITT-KINGSVALE PROJECT	SURFICIAL MATERIALS (PHOTO)	R. BUCHANAN & D. NYLAND	1980
92	H	15			P	1:5 000	MOTH	SOUTH OKANAGAN CONNECTOR	SURFICIAL MATERIALS	R. BUCHANAN	1987
92	H	15			P	1:5 000	MOTH	KINGSVALE-ASPEN GROVE	SURFICIAL MATERIALS	R. BUCHANAN	1986
92	H	16			P	1:50 000	MOTH	HWY. NO 5-OKANAGAN VALLEY	AGGREGATE RESOURCES	R. BUCHANAN	1985
92	H	16			P	1:50 000	MOTH	MERRITT-PEACHLAND HIGHWAY	SURFICIAL GEOLOGY	THURBER ENGINEERING LTD.	1986
92	I		NE			1:126 720	GSC	KAMLOOPS LAKE	SURFICIAL GEOLOGY	R. FULTON	1974
92	I		NW			1:126 720	GSC	ASHCROFT	SURFICIAL GEOLOGY	J. RYDER	1976
92	I		SE			1:126 720	GSC	MERRITT	SURFICIAL GEOLOGY	R. FULTON	1974
92	I		SW			1:126 720	GSC	LYTTON	SURFICIAL GEOLOGY	J. RYDER	1982
92	I		NE			1:100 000	MOE	KAMLOOPS LAKE	SOILS & SURFICIAL GEOLOGY	H. LUTTMERDING & P. SPROUT	1983

NTS	250	50	C	20	P	SCALE	DEPARTMENT	MAP NAME	MAP TYPE	AUTHORS	YEAR
92	I		NW			1:100 000	MOE	ASHCROFT	SOILS & SURFICIAL GEOLOGY	H. LUTTMERDING & P. SPROUT	1983
92	I		SE			1:100 000	MOE	MERRITT	SOILS & SURFICIAL GEOLOGY	H. LUTTMERDING & P. SPROUT	1983
92	I		SW			1:100 000	MOE	LYTTON	SOILS & SURFICIAL GEOLOGY	H. LUTTMERDING & P. SPROUT	1983
92	I	1				1:50 000	MOE	DOUGLAS LAKE	SOILS & SURFICIAL GEOLOGY	G. YOUNG	1983
92	I	1			P	1:50 000	MOTH	MERRITT-KAMLOOPS	GENERALIZED SURFICIAL GEOLOGY	R. BUCHANAN	1984
92	I	1			P	1:50 000	MOTH	MERRITT-PEACHLAND HIGHWAY	SURFICIAL GEOLOGY	THURBER ENGINEERING LTD.	1986
92	I	1			P	1:50 000	MOTH & EMPR	DOUGLAS LAKE	AGGREGATE RESOURCES	R. BUCHANAN & Z. HORA	1992
92	I	2				1:50 000	MOE	MERRITT	SOILS & SURFICIAL GEOLOGY	G. YOUNG	1983
92	I	2			P	1:50 000	MOTH	MERRITT-KAMLOOPS	GENERALIZED SURFICIAL GEOLOGY	R. BUCHANAN	1984
92	I	2			P	1:50 000	MOTH	HWY. NO 5-OKANAGAN VALLEY	AGGREGATE RESOURCES	R. BUCHANAN	1985
92	I	2			P	1:50 000	MOTH	MERRITT-PEACHLAND HIGHWAY	SURFICIAL GEOLOGY	THURBER ENGINEERING LTD.	1986
92	I	2			P	1:50 000	MOTH & EMPR	MERRITT	AGGREGATE RESOURCES	R. BUCHANAN & Z. HORA	1992
92	I	2			P	1:24 000	MOTH	HOPE-MERRITT	GENERALIZED SURFICIAL GEOLOGY	J. FIELD, T. EGAN, W. HALLAM & D. WOODBURN	1978
92	I	2			P	1:20 000	MOTH	MERRITT-KINGSVALE PROJECT	SURFICIAL MATERIALS (PHOTO)	R. BUCHANAN & D. NYLAND	1980
92	I	2			P	1:20 000	MOTH	MERRITT-KAMLOOPS	SURFICIAL MATERIALS (PHOTO)	R. BUCHANAN	1983
92	I	3				1:50 000	MOE	PROSPECT CREEK	SOILS & SURFICIAL GEOLOGY	G. YOUNG	1983
92	I	3			P	1:50 000	MOTH & EMPR	PROSPECT CREEK	AGGREGATE RESOURCES	R. BUCHANAN & Z. HORA	1992
92	I	4				1:50 000	MOE	LYTTON	SOILS & SURFICIAL GEOLOGY	G. YOUNG	1983
92	I	4			P	1:50 000	MOE	STEIN RIVER BASIN	SURFICIAL GEOLOGY, DRAINAGE & SLOPES	J. RYDER & B. MACLEAN	1981
92	I	4			P	1:50 000	MOE	STEIN RIVER BASIN	GEOLOGICAL HAZARDS	J. RYDER & B. MACLEAN	1981
92	I	4			P	1:50 000	MOTH & EMPR	LYTTON	AGGREGATE RESOURCES	R. BUCHANAN & Z. HORA	1992
92	I	5			P	1:50 000	MOE	STEIN RIVER BASIN	SURFICIAL GEOLOGY, DRAINAGE & SLOPES	J. RYDER & B. MACLEAN	1981
92	I	5			P	1:50 000	MOE	STEIN RIVER BASIN	GEOLOGICAL HAZARDS	J. RYDER & B. MACLEAN	1981
92	I	5				1:50 000	MOE	STEIN RIVER	SOILS & SURFICIAL GEOLOGY	G. YOUNG	1983
92	I	5			P	1:50 000	MOTH & EMPR	STEIN RIVER	AGGREGATE RESOURCES	R. BUCHANAN & Z. HORA	1992
92	I	6				1:50 000	MOE	SPENCES BRIDGE	SOILS & SURFICIAL GEOLOGY	G. YOUNG	1983
92	I	6			P	1:50 000	MOTH & EMPR	SPENCES BRIDGE	AGGREGATE RESOURCES	R. BUCHANAN & Z. HORA	1992
92	I	7				1:50 000	MOE	MAMIT LAKE	SOILS & SURFICIAL GEOLOGY	G. YOUNG	1983
92	I	7			P	1:50 000	MOTH	MERRITT-KAMLOOPS	GENERALIZED SURFICIAL GEOLOGY	R. BUCHANAN	1984
92	I	7			P	1:50 000	MOTH & EMPR	MAMIT LAKE	AGGREGATE RESOURCES	R. BUCHANAN & Z. HORA	1992
92	I	7			P	1:20 000	MOTH	MERRITT-KAMLOOPS	SURFICIAL MATERIALS (PHOTO)	R. BUCHANAN	1983
92	I	8				1:50 000	MOE	STUMP LAKE	SOILS & SURFICIAL GEOLOGY	G. YOUNG	1983
92	I	8			P	1:50 000	MOTH	MERRITT-KAMLOOPS	GENERALIZED SURFICIAL GEOLOGY	R. BUCHANAN	1984
92	I	8			P	1:50 000	MOTH & EMPR	STUMP LAKE	AGGREGATE RESOURCES	R. BUCHANAN & Z. HORA	1992
92	I	8			P	1:20 000	MOTH	MERRITT-KAMLOOPS	SURFICIAL MATERIALS (PHOTO)	R. BUCHANAN	1983
92	I	9				1:50 000	MOE	KAMLOOPS	SOILS & SURFICIAL GEOLOGY	G. YOUNG	1983
92	I	9			P	1:50 000	MOE	MERIDROP-TRANQUILLE RIVER	SURFICIAL GEOLOGY	T. VOLD	1984
92	I	9			P	1:50 000	MOTH	MERRITT-KAMLOOPS	GENERALIZED SURFICIAL GEOLOGY	R. BUCHANAN	1984
92	I	9			P	1:50 000	MOTH & EMPR	KAMLOOPS	AGGREGATE RESOURCES	R. BUCHANAN & Z. HORA	1992
92	I	9			P	1:20 000	MOTH	MERRITT-KAMLOOPS	SURFICIAL MATERIALS (PHOTO)	R. BUCHANAN	1983
92	I	9			P	1:12 000	MOTH	SOUTH THOMPSON VALLEY	SURFICIAL MATERIALS (PHOTO)	R. BUCHANAN	1977
92	I	9			P	1:12 000	MOTH	SOUTH THOMPSON VALLEY	GEOLOGICAL HAZARDS (PHOTO)	R. BUCHANAN	1977
92	I	10				1:50 000	MOE	CHERRY CREEK	SOILS & SURFICIAL GEOLOGY	G. YOUNG	1983
92	I	10			P	1:50 000	MOE	DEWDROP-TRANQUILLE RIVER	SURFICIAL GEOLOGY	T. VOLD	1984
92	I	10			P	1:50 000	MOTH & EMPR	CHERRY CREEK	AGGREGATE RESOURCES	R. BUCHANAN & Z. HORA	1992
92	I	10			P	1:20 000	MOTH	MERRITT-KAMLOOPS	SURFICIAL MATERIALS (PHOTO)	R. BUCHANAN	1983
92	I	11				1:50 000	MOE	ASHCROFT	SOILS & SURFICIAL GEOLOGY	G. YOUNG	1983
92	I	11			P	1:50 000	MOTH & EMPR	ASHCROFT	AGGREGATE RESOURCES	R. BUCHANAN & Z. HORA	1992
92	I	12				1:50 000	MOE	LILLOOET	SOILS & SURFICIAL GEOLOGY	G. YOUNG	1983
92	I	12			P	1:50 000	MOTH	REMBERTON-LILLOOET	AGGREGATE RESOURCES	R. BUCHANAN, M. MONKMAN & M. PRATT	1985
92	I	12			P	1:50 000	MOTH & EMPR	LILLOOET	AGGREGATE RESOURCES	R. BUCHANAN & Z. HORA	1992
92	I	13			P	1:50 000	BC HYDRO	WILLISTON-KELLY LAKE TRANS. LINE	GEOLOGICAL HAZARDS	D. MAYNARD (WESTLAND RESOURCE GROUP)	1989
92	I	13				1:50 000	MOE	PAVILION	SOILS & SURFICIAL GEOLOGY	G. YOUNG	1983
92	I	13			P	1:50 000	MOTH & EMPR	PAVILLION	AGGREGATE RESOURCES	R. BUCHANAN & Z. HORA	1992
92	I	14				1:50 000	MOE	CACHE CREEK	SOILS & SURFICIAL GEOLOGY	G. YOUNG	1983
92	I	14			P	1:50 000	MOTH & EMPR	CACHE CREEK	AGGREGATE RESOURCES	R. BUCHANAN & Z. HORA	1992
92	I	15				1:50 000	MOE	TRANQUILLE RIVER	SOILS & SURFICIAL GEOLOGY	G. YOUNG	1983
92	I	15			P	1:50 000	MOE	DEWDROP-TRANQUILLE RIVER	SURFICIAL GEOLOGY	T. VOLD	1984
92	I	15			P	1:50 000	MOTH & EMPR	TRANQUILLE RIVER	AGGREGATE RESOURCES	R. BUCHANAN & Z. HORA	1992
92	I	16				1:50 000	MOE	HEFLEY CREEK	SOILS & SURFICIAL GEOLOGY	G. YOUNG	1983

NTS	250	50	C	20	P	SCALE	DEPARTMENT	MAP NAME	MAP TYPE	AUTHORS	YEAR
92	I	16			P	1:50 000	MOE	DEWDROP-TRANQUILLE RIVER	SURFICIAL GEOLOGY	T. VOLD	1984
92	I	16			P	1:50 000	MOTH & EMPR	HEFLEY CREEK	AGGREGATE RESOURCES	R. BUCHANAN & Z. HORA	1992
92	I	16			P	1:30 000	MOF & WC	TFL 35-JAMIESON CREEK	SURFICIAL GEOLOGY, DRAINAGE & SLOPES	D. MAYNARD (WESTLAND RESOURCE GROUP)	1990
92	J	1			P	1:50 000	MOE	STEIN RIVER BASIN	SURFICIAL GEOLOGY, DRAINAGE & SLOPES	J. RYDER & B. MACLEAN	1981
92	J	1			P	1:50 000	MOE	STEIN RIVER BASIN	GEOLOGICAL HAZARDS		1981
92	J	2			P	1:50 000	MOTH & EMPR	WHISTLER	AGGREGATE RESOURCES	R. BUCHANAN & Z. HORA	1992
92	J	2			P	1:20 000	SRD	WHISTLER CORRIDOR	GEOLOGICAL HAZARDS	D. MAYNARD (WESTLAND RESOURCE GROUP)	1981
92	J	2			P	1:6 000	MOTH	SQUAMISH-WHISTLER VILLAGE	SURFICIAL MATERIALS	R. BUCHANAN, D. LISTER & B. KERN	1991
92	J	3			P	1:50 000	BC HYDRO	N. ROUTE, VANCOUVER I. GAS PIPELINE	GEOLOGICAL HAZARDS	D. MAYNARD (WESTLAND RESOURCE GROUP)	1982
92	J	3			P	1:50 000	MOTH & EMPR	BRANDYWINE FALLS	AGGREGATE RESOURCES	R. BUCHANAN & Z. HORA	1992
92	J	3			P	1:20 000	SRD	WHISTLER CORRIDOR	GEOLOGICAL HAZARDS	D. MAYNARD (WESTLAND RESOURCE GROUP)	1981
92	J	3			P	1:6 000	MOTH	SQUAMISH-WHISTLER VILLAGE	SURFICIAL MATERIALS	R. BUCHANAN, D. LISTER & B. KERN	1991
92	J	3			P	1:5 000	MOE	BRANDYWINE CREEK	GEN. SURF. GEOL. & PHYSIO. CONSTRAINTS		1980
92	J	4			P	1:50 000	BC HYDRO	N. ROUTE, VANCOUVER I. GAS PIPELINE	GEOLOGICAL HAZARDS	D. MAYNARD (WESTLAND RESOURCE GROUP)	1982
92	J	4				1:50 000	MOE	PRINCESS LOUISA INLET	SURFICIAL GEOLOGY	K. DRABINSKY & B. MACLEAN	1979
92	J	5			P	1:50 000	BC HYDRO	N. ROUTE, VANCOUVER I. GAS PIPELINE	GEOLOGICAL HAZARDS	D. MAYNARD (WESTLAND RESOURCE GROUP)	1982
92	J	5				1:50 000	MOE	CLENDENNING CREEK	SURFICIAL GEOLOGY	K. DRABINSKY	1979
92	J	6			P	1:50 000	BC HYDRO	N. ROUTE, VANCOUVER I. GAS PIPELINE	GEOLOGICAL HAZARDS	D. MAYNARD (WESTLAND RESOURCE GROUP)	1982
92	J	7			P	1:50 000	MOTH	PEMBERTON-LILLOOET	AGGREGATE RESOURCES	R. BUCHANAN, M. MONKMAN & M. PRATT	1985
92	J	7			P	1:50 000	MOTH & EMPR	PEMBERTON	AGGREGATE RESOURCES	R. BUCHANAN & Z. HORA	1992
92	J	7			P	1:20 000	SRD	WHISTLER CORRIDOR	GEOLOGICAL HAZARDS	D. MAYNARD (WESTLAND RESOURCE GROUP)	1981
92	J	7			P	1:10 000	MOTH	PEMBERTON-ANDERSON LAKE	GEOLOGICAL HAZARDS (PHOTO)	R. BUCHANAN	1978
92	J	8			P	1:50 000	MOE	STEIN RIVER BASIN	SURFICIAL GEOLOGY, DRAINAGE & SLOPES	J. RYDER & B. MACLEAN	1981
92	J	8			P	1:50 000	MOE	STEIN RIVER BASIN	GEOLOGICAL HAZARDS		1981
92	J	8			P	1:50 000	MOTH	PEMBERTON-LILLOOET	AGGREGATE RESOURCES	R. BUCHANAN, M. MONKMAN & M. PRATT	1985
92	J	8			P	1:50 000	MOTH & EMPR	DUFFEY LAKE	AGGREGATE RESOURCES	R. BUCHANAN & Z. HORA	1992
92	J	8			P	1:10 000	MOTH	PEMBERTON-ANDERSON LAKE	GEOLOGICAL HAZARDS (PHOTO)	R. BUCHANAN	1978
92	J	9			P	1:50 000	MOTH	PEMBERTON-LILLOOET	AGGREGATE RESOURCES	R. BUCHANAN, M. MONKMAN & M. PRATT	1985
92	J	9			P	1:50 000	MOTH & EMPR	SHACALTH	AGGREGATE RESOURCES	R. BUCHANAN & Z. HORA	1992
92	J	9			P	1:10 000	MOTH	PEMBERTON-ANDERSON LAKE	GEOLOGICAL HAZARDS (PHOTO)	R. BUCHANAN	1978
92	J	10			P	1:50 000	BC HYDRO	N. ROUTE, VANCOUVER I. GAS PIPELINE	GEOLOGICAL HAZARDS	D. MAYNARD (WESTLAND RESOURCE GROUP)	1982
92	J	10			P	1:50 000	MOTH & EMPR	BIRKENHEAD LAKE	AGGREGATE RESOURCES	R. BUCHANAN & Z. HORA	1992
92	J	10			P	1:20 000	MOF-SQFD	PHELPS CREEK	SURFICIAL GEOLOGY, DRAINAGE & SLOPES	D. MAYNARD (WESTLAND RESOURCE GROUP)	1990
92	J	10			P	1:20 000	MOF-SQFD	BLACKWATER CREEK	SURFICIAL GEOLOGY, DRAINAGE & SLOPES	D. MAYNARD (WESTLAND RESOURCE GROUP)	1989
92	J	10			P	1:10 000	MOTH	PEMBERTON-ANDERSON LAKE	GEOLOGICAL HAZARDS (PHOTO)	R. BUCHANAN	1978
92	J	11			P	1:50 000	BC HYDRO	N. ROUTE, VANCOUVER I. GAS PIPELINE	GEOLOGICAL HAZARDS	D. MAYNARD (WESTLAND RESOURCE GROUP)	1982
92	J	12			P	1:50 000	BC HYDRO	N. ROUTE, VANCOUVER I. GAS PIPELINE	GEOLOGICAL HAZARDS	D. MAYNARD (WESTLAND RESOURCE GROUP)	1982
92	J	12				1:50 000	MOE	MOUNT DALGLEISH	SURFICIAL GEOLOGY	K. DRABINSKY	1979
92	J	13				1:50 000	MOE	STANLEY SMITH GLACIER	SURFICIAL GEOLOGY	J. RYDER	1979
92	J	15			P	1:50 000	BC HYDRO	N. ROUTE, VANCOUVER I. GAS PIPELINE	GEOLOGICAL HAZARDS	D. MAYNARD (WESTLAND RESOURCE GROUP)	1982
92	J	15			P	1:31,680	MOE	GUN LAKE	SURFICIAL GEOLOGY	R. MAXWELL	1979
92	J	16			P	1:50 000	MOTH & EMPR	BRIDGE RIVER	AGGREGATE RESOURCES	R. BUCHANAN & Z. HORA	1992
92	K		SW			1:100 000	MOE	CAMPBELL RIVER	SOILS & SURFICIAL GEOLOGY	J. JUNGEN	1985
92	K	1			P	1:50 000	BC HYDRO	N. ROUTE, VANCOUVER I. GAS PIPELINE	GEOLOGICAL HAZARDS	D. MAYNARD (WESTLAND RESOURCE GROUP)	1982
92	K	1				1:50 000	MOE	POWELL LAKE	SURFICIAL GEOLOGY	K. DRABINSKY	1979
92	K	2				1:50 000	MOE	REDONDA ISLAND	SURFICIAL GEOLOGY	B. THOMSON	1980
92	K	3			P	1:50 000	EMPR	CAMPBELL RIVER	GENERALIZED SURFICIAL GEOLOGY	J. MCCAMMON	1977
92	K	3			P	1:50 000	ENV. CAN.	QUADRA ISLAND	PHYSIOGRAPHIC CONSTRAINTS	M. DUNN	1980
92	K	3	NE		P	1:50 000	MOE	QUADRA ISLAND	SURFICIAL GEOLOGY	B. THOMSON	1980
92	K	3	SW		P	1:50 000	MOE	QUADRA ISLAND	SURFICIAL GEOLOGY & TOPOGRAPHY	J. JUNGEN	1972
92	K	3			P	1:50 000	MOTH	VANCOUVER ISLAND PROJECT	AGGREGATE RESOURCES	R. BUCHANAN, E. BOWES & M. CROWE	1989
92	K	3			P	1:50 000	MOTH	MUD BAY-MENZIES BAY PROJECT	TERRAIN EVALUATION	R. BUCHANAN	1988
92	K	3			P	1:15,840	ENV. CAN.	CAMPBELL RIVER	SURFICIAL MATERIALS	M. DUNN	1981
92	K	4				1:50 000	MOE	SALMON RIVER	SURFICIAL GEOLOGY & TOPOGRAPHY	J. JUNGEN	1972
92	K	4			P	1:50 000	MOF & MB	GRILSE CREEK	FOREST TERRAIN		
92	K	4			P	1:50 000	MOF & MB	JESSIE LAKE	FOREST TERRAIN		
92	K	4			P	1:50 000	MOF & MB	MIDDLE MEMEKAY RIVER	FOREST TERRAIN		
92	K	4			P	1:50 000	MOF & MB	UPPER SALMON RIVER	FOREST TERRAIN		

NTS	250	50	C	20	P	SCALE	DEPARTMENT	MAP NAME	MAP TYPE	AUTHORS	YEAR
92	K	5	N		P	1:50 000	MOE	SAYWARD	SURFICIAL GEOLOGY	B. THOMSON	1980
92	K	5	S		P	1:50 000	MOE	SAYWARD	SURFICIAL GEOLOGY & TOPOGRAPHY	J. JUNGEN	1972
92	K	5			P	1:50 000	MOF & MB	UPPER BIG TREE	FOREST TERRAIN		
92	K	6			P	1:50 000	MOE	SONORA ISLAND	SURFICIAL GEOLOGY	B. THOMSON	1980
92	K	6	SW		P	1:50 000	MOE	SONORA ISLAND	SURFICIAL GEOLOGY & TOPOGRAPHY	J. JUNGEN	1972
92	K	7				1:50 000	MOE	TOBA INLET	SURFICIAL GEOLOGY	K. DRABINSKY	1972
92	K	8				1:50 000	MOE	LITTLE TOBA RIVER	SURFICIAL GEOLOGY	K. DRABINSKY	1972
92	K	9				1:50 000	MOE	MOUNT ARGYLL	SURFICIAL GEOLOGY	K. DRABINSKY	1972
92	K	10				1:50 000	MOE	ORFORD RIVER	SURFICIAL GEOLOGY	K. DRABINSKY	1972
92	K	11				1:50 000	MOE	PHILLIPS RIVER	SURFICIAL GEOLOGY	B. THOMSON	1972
92	K	12			P	1:5 000	MOF-PMFD	BLIND CREEK	SURFICIAL GEOLOGY, DRAINAGE & SLOPES	D. MAYNARD (WESTLAND RESOURCE GROUP)	1989
92	K	14				1:50 000	MOE	TAFFORD RIVER	SURFICIAL GEOLOGY	B. THOMSON.	1972
92	K	15				1:50 000	MOE	SOUTHGATE RIVER	SURFICIAL GEOLOGY	K. DRABINSKY	1972
92	K	16				1:50 000	MOE	MOUNT GILBERT	SURFICIAL GEOLOGY	J. RYDER	1972
92	L				P	1:250 000	MOE	N. VANCOUVER ISLAND	GENERALIZED SURFICIAL GEOLOGY	D. HOWES	1981
92	L				P	1:250 000	MOE	N. VANCOUVER ISLAND	GEOLOGICAL HAZARDS	D. HOWES	1981
92	L		SW		P	1:250 000	GSC	W VANCOUVER ISLAND	SURFICIAL MATERIALS	B. BORNHOLD	1980
92	L		SW		P	1:250 000	GSC	NW VANCOUVER ISLAND	SURFICIAL MATERIALS	B. BORNHOLD	1980
92	L		NE		P	1:125 000	GSC	JOHNSTONE STRAIT	SURFICIAL MATERIALS	J. LUTERNAUER	
92	L		SE		P	1:125 000	GSC	JOHNSTONE STRAIT	SURFICIAL MATERIALS	J. LUTERNAUER	
92	L	1				1:50 000	MOE	BOHOEN LAKE	SURFICIAL GEOLOGY	J. JUNGEN	1980
92	L	1			P	1:50 000	MOF & MB	ADAM RIVER	FOREST TERRAIN		
92	L	1			P	1:20 000	MOF & CANFOR	TFL 37-UPPER TSITIKA VALLEY	SURFICIAL GEOLOGY	D. MAYNARD (WESTLAND RESOURCE GROUP)	1981
92	L	2				1:50 000	MOE	WOSS LAKE	SURFICIAL GEOLOGY	J. SENYK	1980
92	L	2			P	1:50 000	MOE	TAHSISH-KWIOS	SURFICIAL GEOLOGY	J. SENYK	1980
92	L	2			P	1:50 000	MOF & MB	TAHSISH / KWOIS	FOREST TERRAIN		
92	L	2			P	1:20 000	MOE	ARTDISH VALLEY	SURFICIAL GEOLOGY, DRAINAGE & SLOPES	D. MAYNARD (WESTLAND RESOURCE GROUP)	1982
92	L	3				1:50 000	MOE	KYUQUOT	SURFICIAL GEOLOGY	J. SENYK	1980
92	L	3			P	1:50 000	MOE	TAHSISH-KWIOS	SURFICIAL GEOLOGY	J. SENYK	1980
92	L	3			P	1:20 000	MOE	TAHSISH-KWIOS	GEOLOGICAL HAZARDS	D. MAYNARD (WESTLAND RESOURCE GROUP)	1983
92	L	3			P	1:20 000	MOE	TAHSISH-KWOIS	SURFICIAL GEOLOGY	D. MAYNARD (WESTLAND RESOURCE GROUP)	1982
92	L	3			P	1:20 000	MOF & COAST	OUOUKIMSH	SURFICIAL GEOLOGY, DRAINAGE & SLOPES	D. MAYNARD (WESTLAND RESOURCE GROUP)	1986
92	L	3.14			P	1:15 000	MOF & WFP	TLF 6-QUATSINO	SURFICIAL GEOLOGY	T. LEWIS	1985
92	L	3			P	1:5 000	MOF-CRFD	KASMUTL, NASPARTI & MALKSOPE INLETS	SURFICIAL GEOLOGY, DRAINAGE & SLOPES	D. MAYNARD (WESTLAND RESOURCE GROUP)	1990
92	L	4			P	1:80 000	GSC	KYUQUOT UPLIFT	SURFICIAL MATERIALS	A. COLLINS & B. BORNHOLD	1984
92	L	4			P	1:80 000	GSC	KYUQUOT UPLIFT	SURFACE MORPHOLOGY	A. COLLINS & B. BORNHOLD	1984
92	L	4				1:50 000	MOE	BROOKS PENINSULA	SURFICIAL GEOLOGY	A. PATTISON	1980
92	L	4			P	1:50 000	MOF & MB	BROOKS BAY	FOREST TERRAIN		
92	L	4			P	1:5 000	MOF-CRFD	KINNEY CREEK	SURFICIAL GEOLOGY, DRAINAGE & SLOPES	D. MAYNARD (WESTLAND RESOURCE GROUP)	1989
92	L	4			P	1:5 000	MOF-CRFD	KASMUTL, NASPARTI & MALKSOPE INLETS	SURFICIAL GEOLOGY, DRAINAGE & SLOPES	D. MAYNARD (WESTLAND RESOURCE GROUP)	1990
92	L	5				1:50 000	MOE	MAHATTA CREEK	SURFICIAL GEOLOGY	A. PATTISON	1980
92	L	5			P	1:50 000	MOF & MB	MAHATTA CREEK	FOREST TERRAIN		
92	L	5			P	1:20 000	IFP & MOF	QUATSINO SOUND & KLASHINO INLETS	SURFICIAL GEOLOGY & SLOPES	D. MAYNARD (WESTLAND RESOURCE GROUP)	1991
92	L	5.1			P	1:15 000	MOF & WFP	TLF 6-QUATSINO	SURFICIAL GEOLOGY	T. LEWIS	1985
92	L	5.6			P	1:15 000	MOF & WFP	TLF 6-QUATSINO	SURFICIAL GEOLOGY	T. LEWIS	1985
92	L	5.7			P	1:15 000	MOF & WFP	TLF 6-QUATSINO	SURFICIAL GEOLOGY	T. LEWIS	1985
92	L	5.8			P	1:15 000	MOF & WFP	TLF 6-QUATSINO	SURFICIAL GEOLOGY	T. LEWIS	1985
92	L	5.9				1:15 000	MOF & WFP	TLF 6-QUATSINO	SURFICIAL GEOLOGY	T. LEWIS	1985
92	L	5.10				1:15 000	MOF & WFP	TLF 6-QUATSINO	SURFICIAL GEOLOGY	T. LEWIS	1985
92	L	5.11			P	1:15 000	MOF & WFP	TLF 6-QUATSINO	SURFICIAL GEOLOGY	T. LEWIS	1985
92	L	5.13			P	1:15 000	MOF & WFP	TLF 6-QUATSINO	SURFICIAL GEOLOGY	T. LEWIS	1985
92	L	5.14			P	1:15 000	MOF & WFP	TLF 6-QUATSINO	SURFICIAL GEOLOGY	T. LEWIS	1985
92	L	5.15				1:15 000	MOF & WFP	TLF 6-QUATSINO	SURFICIAL GEOLOGY	T. LEWIS	1985
92	L	5.16				1:15 000	MOF & WFP	TLF 6-QUATSINO	SURFICIAL GEOLOGY	T. LEWIS	1985
92	L	5			P	1:5 000	MOF-CRFD	KINNEY CREEK	SURFICIAL GEOLOGY, DRAINAGE & SLOPES	D. MAYNARD (WESTLAND RESOURCE GROUP)	1989
92	L	6				1:50 000	MOE	ALICE LAKE	SURFICIAL GEOLOGY	A. PATTISON	1980
92	L	6			P	1:50 000	MOE	TAHSISH-KWIOS	SURFICIAL GEOLOGY	J. SENYK	1980
92	L	6			P	1:50 000	MOF & MB	ALICE LAKE	FOREST TERRAIN		
92	L	6			P	1:50 000	MOF & MB	VICTORIA LAKE	FOREST TERRAIN		

NTS	250	50	C	20	P	SCALE	DEPARTMENT	MAP NAME	MAP TYPE	AUTHORS	YEAR
92	L	6			P	1:20 000	MOF & COAST	OUOUKIMSH	SURFICIAL GEOLOGY, DRAINAGE & SLOPES	D. MAYNARD (WESTLAND RESOURCE GROUP)	1986
92	L	6.3			P	1:15 000	MOF & WFP	TLF 6-QUATSINO	SURFICIAL GEOLOGY	T. LEWIS	1985
92	L	6.4			P	1:15 000	MOF & WFP	TLF 6-QUATSINO	SURFICIAL GEOLOGY	T. LEWIS	1985
92	L	6.5				1:15 000	MOF & WFP	TLF 6-QUATSINO	SURFICIAL GEOLOGY	T. LEWIS	1985
92	L	6.6			P	1:15 000	MOF & WFP	TLF 6-QUATSINO	SURFICIAL GEOLOGY	T. LEWIS	1985
92	L	6.11			P	1:15 000	MOF & WFP	TLF 6-QUATSINO	SURFICIAL GEOLOGY	T. LEWIS	1985
92	L	6.12				1:15 000	MOF & WFP	TLF 6-QUATSINO	SURFICIAL GEOLOGY	T. LEWIS	1985
92	L	6.13			P	1:15 000	MOF & WFP	TLF 6-QUATSINO	SURFICIAL GEOLOGY	T. LEWIS	1985
92	L	6.14			P	1:10 000	MOF & WFP	TFL 25-NAKA	SURFICIAL GEOLOGY	T. LEWIS	
92	L	6.15			P	1:10 000	MOF & WFP	TFL 25-NAKA	SURFICIAL GEOLOGY	T. LEWIS	
92	L	7				1:50 000	MOE	NIMPKISH	SURFICIAL GEOLOGY	J. SENYK	1980
92	L	7			P	1:50 000	MOE	TAHSISH-KWIOS	SURFICIAL GEOLOGY	J. SENYK	1980
92	L	7			P	1:50 000	MOF & MB	CLAUD ELLIOTT LAKE	FOREST TERRAIN		
92	L	7			P	1:50 000	MOF & MB	ROBSON BIGHT	FOREST TERRAIN		
92	L	7			P	1:50 000	MOF & MB	TSITIKA RIVER	FOREST TERRAIN		
92	L	7			P	1:50 000	MOF & MB	WHITLA MOUNTAIN	FOREST TERRAIN		
92	L	7			P	1:50 000	MOF & MB	TSITIKA AREA	FOREST TERRAIN		
92	L	7			P	1:31,680	MOE	TSITIKA	SURFICIAL GEOLOGY		
92	L	7			P	1:20 000	MOF & CANFOR	TFL 37-UPPER TSITIKA VALLEY	SURFICIAL GEOLOGY	D. MAYNARD (WESTLAND RESOURCE GROUP)	1991
92	L	7			P	1:20 000	MOF & CROMIN	TFL 2-BONANZA LAKE VALLEY	SURFICIAL GEOLOGY	D. MAYNARD (WESTLAND RESOURCE GROUP)	1991
92	L	8				1:50 000	MOE	ADAM RIVER	SURFICIAL GEOLOGY	J. JUNGEN	1980
92	L	8			P	1:50 000	MOF & MB	ADAM RIVER	FOREST TERRAIN		
92	L	8			P	1:50 000	MOF & MB	MOUNT ELLIOT	FOREST TERRAIN		
92	L	8			P	1:50 000	MOF & MB	TLATLOS CREEK	FOREST TERRAIN		
92	L	8			P	1:20 000	MOF & CANFOR	TFL 37-UPPER TSITIKA VALLEY	SURFICIAL GEOLOGY	D. MAYNARD (WESTLAND RESOURCE GROUP)	1991
92	L	8			P	1:5 000	MOF CFFD	MONTAGUE CREEK	SURFICIAL GEOLOGY, DRAINAGE & SLOPES	D. MAYNARD (WESTLAND RESOURCE GROUP)	1989
92	L	10				1:50 000	MOE	ALERT BAY	SURFICIAL GEOLOGY	A. PATTISON	1980
92	L	11				1:50 000	MOE	PORT MCNEILL	SURFICIAL GEOLOGY	A. PATTISON	1980
92	L	11			P	1:20 000	MOF & MB	LULL BAY	SURFICIAL GEOLOGY, DRAINAGE & SLOPES	D. MAYNARD (WESTLAND RESOURCE GROUP)	1990
92	L	11.2			P	1:10 000	MOF & WFP	TFL 25-NAKA	SURFICIAL GEOLOGY	T. LEWIS	
92	L	11.3			P	1:10 000	MOF & WFP	TFL 25-NAKA	SURFICIAL GEOLOGY	T. LEWIS	
92	L	11.4			P	1:15 000	MOF & WFP	TLF 6-QUATSINO	SURFICIAL GEOLOGY	T. LEWIS	1985
92	L	11.5			P	1:15 000	MOF & WFP	TLF 6-QUATSINO	SURFICIAL GEOLOGY	T. LEWIS	1985
92	L	11.5			P	1:10 000	MOF & WFP	TFL 25-NAKA	SURFICIAL GEOLOGY	T. LEWIS	
92	L	11.6			P	1:10 000	MOF & WFP	TFL 25-NAKA	SURFICIAL GEOLOGY	T. LEWIS	
92	L	11.7			P	1:10 000	MOF & WFP	TFL 25-NAKA	SURFICIAL GEOLOGY	T. LEWIS	
92	L	11.8			P	1:10 000	MOF & WFP	TFL 25-NAKA	SURFICIAL GEOLOGY	T. LEWIS	
92	L	11.10			P	1:10 000	MOF & WFP	TFL 25-NAKA	SURFICIAL GEOLOGY	T. LEWIS	
92	L	11.12			P	1:10 000	MOF & WFP	TFL 25-NAKA	SURFICIAL GEOLOGY	T. LEWIS	
92	L	12				1:50 000	EMPR	QUATSINO	SURFICIAL GEOLOGY	D. KERR	1992
92	L	12				1:50 000	MOE	QUATSINO	SURFICIAL GEOLOGY	A. CHATTERTON	1980
92	L	12.1				1:15 000	MOF & WFP	TFF 6-QUATSINO	SURFICIAL GEOLOGY	T. LEWIS	1985
92	L	12.2				1:15 000	MOF & WFP	TLF 6-QUATSINO	SURFICIAL GEOLOGY	T. LEWIS	1985
92	L	12.3				1:15 000	MOF & WFP	TLF 6-QUATSINO	SURFICIAL GEOLOGY	T. LEWIS	1985
92	L	12.4				1:15 000	MOF & WFP	TLF 6-QUATSINO	SURFICIAL GEOLOGY	T. LEWIS	1985
92	L	12.5				1:15 000	MOF & WFP	TLF 6-QUATSINO	SURFICIAL GEOLOGY	T. LEWIS	1985
92	L	12.6				1:15 000	MOF & WFP	TLF 6-QUATSINO	SURFICIAL GEOLOGY	T. LEWIS	1985
92	L	12.7				1:15 000	MOF & WFP	TLF 6-QUATSINO	SURFICIAL GEOLOGY	T. LEWIS	1985
92	L	12.8				1:15 000	MOF & WFP	TEF 6-QUATSINO	SURFICIAL GEOLOGY	T. LEWIS	1985
92	L	12.9			P	1:15 000	MOF & WFP	TLF 6-QUATSINO	SURFICIAL GEOLOGY	T. LEWIS	1985
92	L	12.10			P	1:15 000	MOF & WFP	TLF 6-QUATSINO	SURFICIAL GEOLOGY	T. LEWIS	1985
92	L	12.11			P	1:15 000	MOF & WFP	TLF 6-QUATSINO	SURFICIAL GEOLOGY	T. LEWIS	1985
92	L	12.12				1:15 000	MOF & WFP	TEF 6-QUATSINO	SURFICIAL GEOLOGY	T. LEWIS	1985
92	L	12.13			P	1:15 000	MOF & WFP	TLF 6-QUATSINO	SURFICIAL GEOLOGY	T. LEWIS	1985
92	L	12.14			P	1:15 000	MOF & WFP	TLF 6-QUATSINO	SURFICIAL GEOLOGY	T. LEWIS	1985
92	L	13				1:50 000	MOE	SHUSHARTIE	SURFICIAL GEOLOGY	A. CHATTERTON	1980
92	M	9			P	1:50 000	MOE	MACHMELL RIVER	SURFICIAL GEOLOGY & SLOPES	SOILS BRANCH	1974
92	M	10			P	1:50 000	MOE	OWIKENO LAKE	SURFICIAL GEOLOGY & SLOPES	SOILS BRANCH	1974
92	M	11			P	1:20 000	MOF & DOMAN	DORIS-MCNAIR CREEK	SURFICIAL GEOLOGY, DRAINAGE & SLOPES	D. MAYNARD (WESTLAND RESOURCE GROUP)	1990

NTS	250	50	C	20	P	SCALE	DEPARTMENT	MAP NAME	MAP TYPE	AUTHORS	YEAR
92	M	12			P	1:50 000	MOF & MB	ELIZABETH LAKE	FOREST TERRAIN		
92	M	12			P	1:50 000	MOF & MB	HARDY INLET	FOREST TERRAIN		
92	M	12			P	1:50 000	MOF & MB	KWAKUME INLET	FOREST TERRAIN		
92	M	12			P	1:20 000	MOF & DOMAN	DORIS-MCNAIR CREEK	SURFICIAL GEOLOGY, DRAINAGE & SLOPES	D. MAYNARD (WESTLAND RESOURCE GROUP)	1990
92	M	13			P	1:50 000	MOF & MB	COLD CREEK	FOREST TERRAIN		
92	M	13			P	1:50 000	MOF & MB	DOC CREEK	FOREST TERRAIN		
92	M	13			P	1:50 000	MOF & MB	DRANEY LAKES	FOREST TERRAIN		
92	M	13			P	1:50 000	MOF & MB	GILDERSLEVE LAKE	FOREST TERRAIN		
92	M	13			P	1:50 000	MOF & MB	KOEYE POINT / RIVER	FOREST TERRAIN		
92	M	13			P	1:50 000	MOF & DB	NAMU LAKE/RIVER	FOREST TERRAIN	T. BOLLERSON & MURPHY	1981
92	M	13			P	1:20 000	MOF & DOMAN	DORIS-MCNAIR CREEK	SURFICIAL GEOLOGY, DRAINAGE & SLOPES	D. MAYNARD (WESTLAND RESOURCE GROUP)	1990
92	M	14			P	1:50 000	MOF & MB	MOSES INLET	FOREST TERRAIN		
92	M	14			P	1:50 000	MOF & MB	NIEL CREEK	FOREST TERRAIN		
92	M	14			P	1:20 000	MOF & DOMAN	DORIS-MCNAIR CREEK	SURFICIAL GEOLOGY, DRAINAGE & SLOPES	D. MAYNARD (WESTLAND RESOURCE GROUP)	1990
92	M	15			P	1:50 000	MOE	TZEO RIVER	SURFICIAL GEOLOGY & SLOPES	SOILS BRANCH	1974
92	M	16			P	1:50 000	MOE	SHEEMAHANT RIVER	SURFICIAL GEOLOGY & SLOPES	SOILS BRANCH	1974
92	N					1:250 000	GSC	MOUNT WADDINGTON	SURFICIAL GEOLOGY	H. TIPPER	1971
92	N	1				1:50 000	MOE	CHILKO MT.	SURFICIAL GEOLOGY	J. RYDER	1979
92	N	2				1:50 000	MOE	HOMATHKO SNOW FIELD	SURFICIAL GEOLOGY	K. DRABINSKY	1979
92	N	3				1:50 000	MOE	WHITEMANTLE CREEK	SURFICIAL GEOLOGY	B. THOMSON	1979
92	N	6				1:50 000	MOE	SCIMITAR GLACIER	SURFICIAL GEOLOGY	B. THOMSON	1980
92	O					1:250 000	GSC	TASEKO LAKES	SURFICIAL GEOLOGY	H. TIPPER	1971
92	O	1			P	1:50 000	BC HYDRO	WILLISTON-KELLY LAKE TRANS. LINE	GEOLOGICAL HAZARDS	D. MAYNARD (WESTLAND RESOURCE GROUP)	1989
92	O	1				1:50 000	MOE	YALAKOM RIVER	SOILS & SURFICIAL GEOLOGY	T. LORD & K. VALENTINE	1979
92	O	2			P	1:50 000	BC HYDRO	N. ROUTE, VANCOUVER I. GAS PIPELINE	GEOLOGICAL HAZARDS	D. MAYNARD (WESTLAND RESOURCE GROUP)	1982
92	O	2				1:50 000	MOE	TYAUGHTON CREEK	SOILS & SURFICIAL GEOLOGY	T. LORD & K. VALENTINE	1979
92	O	3				1:50 000	MOE	WARNER PASS	SOILS & SURFICIAL GEOLOGY	T. LORD & K. VALENTINE	1979
92	O	4				1:50 000	MOE	TCHAIKAZAN	SOILS & SURFICIAL GEOLOGY	T. LORD & K. VALENTINE	1979
92	O	5				1:50 000	MOE	MOUNT TATLOW	SOILS & SURFICIAL GEOLOGY	T. LORD & K. VALENTINE	1979
92	O	6				1:50 000	MOE	NADILA CREEK	SOILS & SURFICIAL GEOLOGY	T. LORD & K. VALENTINE	1979
92	O	7			P	1:50 000	BC HYDRO	N. ROUTE, VANCOUVER I. GAS PIPELINE	GEOLOGICAL HAZARDS	D. MAYNARD (WESTLAND RESOURCE GROUP)	1982
92	O	7				1:50 000	MOE	CHURN CREEK	SOILS & SURFICIAL GEOLOGY	T. LORD & K. VALENTINE	1979
92	O	8			P	1:50 000	BC HYDRO	WILLISTON-KELLY LAKE TRANS. LINE	GEOLOGICAL HAZARDS	D. MAYNARD (WESTLAND RESOURCE GROUP)	1989
92	O	8				1:50 000	MOE	EMPIRE VALLEY	SOILS & SURFICIAL GEOLOGY	T. LORD & K. VALENTINE	1979
92	O	9			P	1:50 000	BC HYDRO	N. ROUTE, VANCOUVER I. GAS PIPELINE	GEOLOGICAL HAZARDS	D. MAYNARD (WESTLAND RESOURCE GROUP)	1982
92	O	9			P	1:50 000	BC HYDRO	WILLISTON-KELLY LAKE TRANS. LINE	GEOLOGICAL HAZARDS	D. MAYNARD (WESTLAND RESOURCE GROUP)	1989
92	O	9				1:50 000	MOE	DOG CREEK	SOILS & SURFICIAL GEOLOGY	T. LORD & K. VALENTINE	1979
92	O	10			P	1:50 000	BC HYDRO	N. ROUTE, VANCOUVER I. GAS PIPELINE	GEOLOGICAL HAZARDS	D. MAYNARD (WESTLAND RESOURCE GROUP)	1982
92	O	10				1:50 000	MOE	GASPARD CREEK	SOILS & SURFICIAL GEOLOGY	T. LORD & K. VALENTINE	1979
92	O	11				1:50 000	MOE	BIG CREEK	SOILS & SURFICIAL GEOLOGY	T. LORD & K. VALENTINE	1979
92	O	12				1:50 000	MOE	ELKIN CREEK	SOILS & SURFICIAL GEOLOGY	T. LORD & K. VALENTINE	1979
92	O	13				1:50 000	MOE	SCUM LAKE	SOILS & SURFICIAL GEOLOGY	T. LORD & K. VALENTINE	1979
92	O	14				1:50 000	MOE	HANCEVILLE	SOILS & SURFICIAL GEOLOGY	T. LORD & K. VALENTINE	1979
92	O	15				1:50 000	MOE	RISKE CREEK	SOILS & SURFICIAL GEOLOGY	T. LORD & K. VALENTINE	1979
92	O	16			P	1:50 000	BC HYDRO	WILLISTON-KELLY LAKE TRANS. LINE	GEOLOGICAL HAZARDS	D. MAYNARD (WESTLAND RESOURCE GROUP)	1989
92	O	16				1:50 000	MOE	SPRINGHOUSE	SOILS & SURFICIAL GEOLOGY	T. LORD & K. VALENTINE	1979
92	P					1:250 000	GSC	BONAPARTE LAKE	SURFICIAL GEOLOGY	H. TIPPER	1971
92	P		NE			1:125 000	MOE	CAMM LAKE	SOILS & SURFICIAL GEOLOGY		
92	P		NW			1:125 000	GSC	LAC LA HACHE-CLINTON	SOILS & SURFICIAL GEOLOGY	K. VALENTINE & A. SCHORI	1980
92	P		SE			1:125 000	MOE	BONAPARTE LAKE	SOILS & SURFICIAL GEOLOGY		
92	P		SW			1:125 000	GSC	LAC LA HACHE-CLINTON	SOILS & SURFICIAL GEOLOGY	K. VALENTINE & A. SCHORI	1980
92	P		NE		P	1:100 000	MOE	WELLS GRAY	GENERALIZED SURFICIAL GEOLOGY	R. MAXWELL, D. HOWES, F. NOONE	1987
92	P		NE		P	1:100 000	MOE	WELLS GRAY	GEOLOGICAL PROCESSES	R. MAXWELL, D. HOWES, F. NOONE	1986
92	P		NE		P	1:100 000	MOE	WELLS GRAY	SURFICIAL MATERIALS	R. MAXWELL, D. HOWES, F. NOONE	1986
92	P	1				1:50 000	MOE	LOUIS CREEK	GEOLOGICAL HAZARDS		1975
92	P	1				1:50 000	MOE	LOUIS CREEK	SOILS & SURFICIAL GEOLOGY	N. GOUGH	1987
92	P	1			P	1:50 000	MOTH & EMPR	LOUIS CREEK	AGGREGATE RESOURCES	R. BUCHANAN & Z. HORA	1992

NTS	250	50	C	20	P	SCALE	DEPARTMENT	MAP NAME	MAP TYPE	AUTHORS	YEAR
92	P	1			P	1:30 000	MOF & WC	TFL 35-JAMIESON CREEK	SURFICIAL GEOLOGY, DRAINAGE & SLOPES	D. MAYNARD (WESTLAND RESOURCE GROUP)	1990
92	P	1			P	1:20 000	MINEQUEST & EMPR	DEADMAN RIVER AREA	GENERALIZED SURFICIAL GEOLOGY	D. MAYNARD (WESTLAND RESOURCE GROUP)	1986
92	P	2				1:50 000	MOE	CRISS CREEK	SOILS & SURFICIAL GEOLOGY	N. GOUGH	1987
92	P	2			P	1:20 000	MINEQUEST & EMPR	DEADMAN RIVER AREA	GENERALIZED SURFICIAL GEOLOGY	D. MAYNARD (WESTLAND RESOURCE GROUP)	1986
92	P	3				1:50 000	MOE	LOON LAKE	SURFICIAL GEOLOGY		
92	P	3			P	1:50 000	MOTH & EMPR	LOON LAKE	AGGREGATE RESOURCES	R. BUCHANAN & Z. HORA	1992
92	P	4			P	1:50 000	BC HYDRO	WILLISTON-KELLY LAKE TRANS. LINE	GEOLOGICAL HAZARDS	D. MAYNARD (WESTLAND RESOURCE GROUP)	1989
92	P	4				1:50 000	MOE	CLINTON	SURFICIAL GEOLOGY		
92	P	4			P	1:50 000	MOTH & EMPR	CLINTON	AGGREGATE RESOURCES	R. BUCHANAN & Z. HORA	1992
92	P	5				1:50 000	MOE	JESMOND	SURFICIAL GEOLOGY		
92	P	5			P	1:50 000	MOTH & EMPR	JESMOND	AGGREGATE RESOURCES	R. BUCHANAN & Z. HORA	1992
92	P	6				1:50 000	MOE	GREEN LAKE	SURFICIAL GEOLOGY		
92	P	6			P	1:50 000	MOTH & EMPR	GREEN LAKE	AGGREGATE RESOURCES	R. BUCHANAN & Z. HORA	1992
92	P	7				1:50 000	MOE	BRIDGE LAKE	SOILS & SURFICIAL GEOLOGY	R. GOUGH	1987
92	P	8				1:50 000	MOE	CHU CHUA CREEK	SOILS & SURFICIAL GEOLOGY	N. GOUGH	1987
92	P	8			P	1:50 000	MOTH & EMPR	CHU CHUA CREEK	AGGREGATE RESOURCES	R. BUCHANAN & Z. HORA	1992
92	P	9				1:50 000	MOE	CLEARWATER	SOILS & SURFICIAL GEOLOGY	N. GOUGH	1987
92	P	9			P	1:50 000	MOTH	CLEARWATER VALLEY ROAD	AGGREGATE RESOURCES (PHOTO)	R. BUCHANAN	1987
92	P	9			P	1:50 000	MOTH	CLEARWATER VALLEY ROAD	SURFICIAL MATERIALS	R. BUCHANAN	1987
92	P	9			P	1:50 000	MOTH & EMPR	CLEARWATER	AGGREGATE RESOURCES	R. BUCHANAN & Z. HORA	1992
92	P	10				1:50 000	MOE	DEKA LAKE	SOILS & SURFICIAL GEOLOGY	N. GOUGH	1987
92	P	10			P	1:50 000	MOTH & EMPR	DEKA LAKE	AGGREGATE RESOURCES	R. BUCHANAN & Z. HORA	1992
92	P	11				1:50 000	MOE	100 MILE HOUSE	SURFICIAL GEOLOGY		
92	P	11			P	1:50 000	MOTH & EMPR	100 MILE HOUSE	AGGREGATE RESOURCES	R. BUCHANAN & Z. HORA	1992
92	P	11			P	1:20 000	MOE	EARLE LAKE	SURFICIAL GEOLOGY		1978
92	P	11			P	1:20 000	MOE	JACK FROST LAKE (WEST)	SURFICIAL GEOLOGY		1979
92	P	11			P	1:20 000	MOE	JACK FROST LAKE (EAST)	SURFICIAL GEOLOGY		1979
92	P	12				1:50 000	MOE	GUSTAFSEN LAKE	SURFICIAL GEOLOGY		
92	P	12			P	1:50 000	MOTH & EMPR	GUSTAFSEN LAKE	AGGREGATE RESOURCES	R. BUCHANAN & Z. HORA	1992
92	P	13				1:50 000	MOE	CHIMNEY LAKE	SURFICIAL GEOLOGY		
92	P	13			P	1:50 000	MOTH & EMPR	CHIMNEY LAKE	AGGREGATE RESOURCES	R. BUCHANAN & Z. HORA	1992
92	P	14				1:50 000	MOE	LAC LA HACHE	SURFICIAL GEOLOGY		
92	P	14			P	1:50 000	MOTH & EMPR	LAC LA HACHE	AGGREGATE RESOURCES	R. BUCHANAN & Z. HORA	1992
92	P	15				1:50 000	MOE	CANIM LAKE	SOILS & SURFICIAL GEOLOGY	R. GOUGH	1987
92	P	15			P	1:50 000	MOTH & EMPR	CANIM LAKE	AGGREGATE RESOURCES	R. BUCHANAN & Z. HORA	1992
92	P	16				1:50 000	MOE	MAHOOD LAKE	SOILS & SURFICIAL GEOLOGY	N. GOUGH	1987
92	P	16			P	1:50 000	MOTH	CLEARWATER VALLEY ROAD	AGGREGATE RESOURCES (PHOTO)	R. BUCHANAN	1987
92	P	16			P	1:50 000	MOTH	CLEARWATER VALLEY ROAD	SURFICIAL MATERIALS	R. BUCHANAN	1987
93	A		NW		P	1:126 720	AG. CAN.	QUESNEL	SOILS & SURFICIAL GEOLOGY	L. FARSTAD & D. LAIRD	1954
93	A		NE		P	1:100 000	MOE	WELLS GRAY	GENERALIZED SURFICIAL GEOLOGY	R. MAXWELL, D. HOWES, F. NOONE	1987
93	A		NE		P	1:100 000	MOE	WELLS GRAY	GEOLOGICAL PROCESSES	R. MAXWELL, D. HOWES, F. NOONE	1986
93	A		NE		P	1:100 000	MOE	WELLS GRAY	SURFICIAL MATERIALS	R. MAXWELL, D. HOWES, F. NOONE	1986
93	A		NW			1:100 000	AG. CAN.	KEITHLEY CREEK	SOILS & SURFICIAL GEOLOGY	T. LORD	1984
93	A		NW			1:100 000	MOE	KEITHLEY CREEK	SOILS & SURFICIAL GEOLOGY	T. LORD	1976
93	A		SE		P	1:100 000	MOE	WELLS GRAY	GENERALIZED SURFICIAL GEOLOGY	R. MAXWELL, D. HOWES, F. NOONE	1987
93	A		SE		P	1:100 000	MOE	WELLS GRAY	GEOLOGICAL PROCESSES	R. MAXWELL, D. HOWES, F. NOONE	1986
93	A		SE		P	1:100 000	MOE	WELLS GRAY	SURFICIAL MATERIALS	R. MAXWELL, D. HOWES, F. NOONE	1986
93	A		SW			1:100 000	AG. CAN.	HORSEFLY RIVER	SOILS & SURFICIAL GEOLOGY	T. LORD	1984
93	A		SW			1:100 000	MOE	HORSEFLY RIVER	SOILS & SURFICIAL GEOLOGY	T. LORD	1976
93	A	2			P	1:20 000	MOE-100MH	GOTCHEN LAKE	FOREST TERRAIN		
93	A	3				1:50 000	MOE	MURPHY LAKE	SOILS & SURFICIAL GEOLOGY	T. LORD	1980
93	A	4				1:50 000	MOE	150 MILE HOUSE	SOILS & SURFICIAL GEOLOGY	T. LORD	1980
93	A	5				1:50 000	MOE	BEAVER CREEK	SOILS & SURFICIAL GEOLOGY	T. LORD	1980
93	A	5			P	1:20 000	DMP - IN PROGRESS	HORSEFLY AREA	SURFICIAL GEOLOGY	D. MAYNARD (WESTLAND RESOURCE GROUP)	1991
93	A	6				1:50 000	MOE	HORSEFLY	SOILS & SURFICIAL GEOLOGY	T. LORD	1980
93	A	7				1:50 000	MOE	MACKAY RIVER	SURFICIAL GEOLOGY	L. LACELLE	1981
93	A	9				1:50 000	MOE	HOBSON LAKE	SURFICIAL GEOLOGY	V. HIGNETT	1981
93	A	10				1:50 000	MOE	QUESNEL LAKE	SURFICIAL GEOLOGY	L. LACELLE	1981
93	A	11				1:50 000	MOE	SPANISH LAKE	SOILS & SURFICIAL GEOLOGY	T. LORD	1980

NTS	250	50	C	20	P	SCALE	DEPARTMENT	MAP NAME	MAP TYPE	AUTHORS	YEAR
93	A	12				1:50 000	MOE	HYDRAULIC	SOILS & SURFICIAL GEOLOGY	T. LORD	1980
93	A	13				1:50 000	MOE	SWIFT RIVER	SOILS & SURFICIAL GEOLOGY	T. LORD	1980
93	A	14				1:50 000	MOE	CARIBOO LAKE	SOILS & SURFICIAL GEOLOGY	T. VOLD	1979
93	A	15				1:50 000	MOE	MITCHELL LAKE	SURFICIAL GEOLOGY	L. LACELLE	1981
93	A	16				1:50 000	MOE	MOUNT WINDER	SURFICIAL GEOLOGY	V. RIGNETT	1981
93	B					1:250 000	GSC	QUESNEL	SURFICIAL GEOLOGY	H. TIPPER	1971
93	B		NE		P	1:126 720	AG. CAN.	QUESNEL	SOILS & SURFICIAL GEOLOGY	L. FARSTAD & D. LAIRD	1954
93	B		NE			1:100 000	AG. CAN.	NARCOSLI CREEK	SOILS & SURFICIAL GEOLOGY	T. LORD & E. MACKINTOSH	1982
93	B		NE			1:100 000	MOE	NARCOSLI CREEK	SOILS & SURFICIAL GEOLOGY	T. LORD	1979
93	B		NW			1:100 000	MOE	NAZKO RIVER	SOILS & SURFICIAL GEOLOGY	T. LORD	1981
93	B		SE			1:100 000	MOE	WILLIAMS LAKE	SOILS & SURFICIAL GEOLOGY	T. LORD	1981
93	B		SW			1:100 000	MOE	ALEXIS CREEK	SOILS & SURFICIAL GEOLOGY	T. LORD	1981
93	B	1			P	1:50 000	BC HYDRO	WILLISTON-KELLY LAKE TRANS. LINE	GEOLOGICAL HAZARDS	D. MAYNARD (WESTLAND RESOURCE GROUP)	1989
93	B	1				1:50 000	MOE	WILLIAMS LAKE	SOILS & SURFICIAL GEOLOGY	L. FARSTAD	1981
93	B	1			P	1:50 000	MOTH	QUESNEL-WILLIAMS LAKE	SURFICIAL MATERIALS	R. BUCHANAN & B. DEAKIN	1987
93	B	1			P	1:50 000	MOTH	QUESNEL-WILLIAMS LAKE	AGGREGATE RESOURCES	R. BUCHANAN & B. DEAKIN	1987
93	B	1			P	1:50 000	MOTH & EMPR	WILLIAMS LAKE	AGGREGATE RESOURCES	R. BUCHANAN & Z. HORA	1992
93	B	2				1:50 000	MOE	DRUMMOND LAKE	SOILS & SURFICIAL GEOLOGY	L. FARSTAD	1981
93	B	2			P	1:50 000	MOTH	QUESNEL-WILLIAMS LAKE	SURFICIAL MATERIALS	R. BUCHANAN & B. DEAKIN	1987
93	B	2			P	1:50 000	MOTH	QUESNEL-WILLIAMS LAKE	AGGREGATE RESOURCES	R. BUCHANAN & B. DEAKIN	1987
93	B	3				1:50 000	MOE	ALEXIS CREEK	SOILS & SURFICIAL GEOLOGY	L. FARSTAD	1981
93	B	4				1:50 000	MOE	REDSTONE	SOILS & SURFICIAL GEOLOGY	L. FARSTAD	1981
93	B	5				1:50 000	MOE	LOOMIS LAKE	SOILS & SURFICIAL GEOLOGY	L. FARSTAD	1981
93	B	6				1:50 000	MOE	STUM LAKE	SOILS & SURFICIAL GEOLOGY	L. FARSTAD	1981
93	B	7				1:50 000	MOE	TWAIN LAKE	SOILS & SURFICIAL GEOLOGY	L. FARSTAD	1981
93	B	7			P	1:50 000	MOTH	QUESNEL-WILLIAMS LAKE	SURFICIAL MATERIALS	R. BUCHANAN & B. DEAKIN	1987
93	B	7			P	1:50 000	MOTH	QUESNEL-WILLIAMS LAKE	AGGREGATE RESOURCES	R. BUCHANAN & B. DEAKIN	1987
93	B	8			P	1:50 000	BC HYDRO	WILLISTON-KELLY LAKE TRANS. LINE	GEOLOGICAL HAZARDS	D. MAYNARD (WESTLAND RESOURCE GROUP)	1989
93	B	8				1:50 000	MOE	SODA CREEK	SOILS & SURFICIAL GEOLOGY	L. FARSTAD	1981
93	B	8			P	1:50 000	MOTH	QUESNEL-WILLIAMS LAKE	SURFICIAL MATERIALS	R. BUCHANAN & B. DEAKIN	1987
93	B	8			P	1:50 000	MOTH	QUESNEL-WILLIAMS LAKE	AGGREGATE RESOURCES	R. BUCHANAN & B. DEAKIN	1987
93	B	8			P	1:50 000	MOTH & EMPR	SODA CREEK	AGGREGATE RESOURCES	R. BUCHANAN & Z. HORA	1992
93	B	9			P	1:50 000	BC HYDRO	WILLISTON-KELLY LAKE TRANS. LINE	GEOLOGICAL HAZARDS	D. MAYNARD (WESTLAND RESOURCE GROUP)	1989
93	B	9				1:50 000	MOE	ALEXANDRIA	SOILS & SURFICIAL GEOLOGY	L. FARSTAD	1979
93	B	9				1:50 000	MOE	ALEXANDRIA	SURFICIAL GEOLOGY & TOPOGRAPHY		1973
93	B	9			P	1:50 000	MOTH	QUESNEL-WILLIAMS LAKE	SURFICIAL MATERIALS	R. BUCHANAN & B. DEAKIN	1987
93	B	9			P	1:50 000	MOTH	QUESNEL-WILLIAMS LAKE	AGGREGATE RESOURCES	R. BUCHANAN & B. DEAKIN	1987
93	B	9			P	1:50 000	MOTH & EMPR	ALEXANDRIA	AGGREGATE RESOURCES	R. BUCHANAN & Z. HORA	1992
93	B	10			P	1:50 000	MOE	NARCOSLI CREEK	SURFICIAL GEOLOGY & TOPOGRAPHY		1973
93	B	10				1:50 000	MOE	NARCOSLI CREEK	SOILS & SURFICIAL GEOLOGY	L. FARSTAD	1979
93	B	10			P	1:50 000	MOTH	QUESNEL-WILLIAMS LAKE	SURFICIAL MATERIALS	R. BUCHANAN & B. DEAKIN	1987
93	B	10			P	1:50 000	MOTH	QUESNEL-WILLIAMS LAKE	AGGREGATE RESOURCES	R. BUCHANAN & B. DEAKIN	1987
93	B	11				1:50 000	MOE	TAUTRI CREEK	SOILS & SURFICIAL GEOLOGY	L. FARSTAD	1981
93	B	12				1:50 000	MOE	CUSBAKO RIVER	SOILS & SURFICIAL GEOLOGY	L. FARSTAD	1981
93	B	13				1:50 000	MOE	MARMOT LAKE	SOILS & SURFICIAL GEOLOGY	L. FARSTAD	1981
93	B	14				1:50 000	MOE	LONG JOHN CREEK	SOILS & SURFICIAL GEOLOGY	L. FARSTAD	1981
93	B	15				1:50 000	MOE	BAKER CREEK	SOILS & SURFICIAL GEOLOGY	L. FARSTAD	1979
93	B	15			P	1:50 000	MOE	BAKER CREEK	SURFICIAL GEOLOGY & TOPOGRAPHY		1973
93	B	15			P	1:50 000	MOTH	QUESNEL-WILLIAMS LAKE	SURFICIAL MATERIALS	R. BUCHANAN & B. DEAKIN	1987
93	B	15			P	1:50 000	MOTH	QUESNEL-WILLIAMS LAKE	AGGREGATE RESOURCES	R. BUCHANAN & B. DEAKIN	1987
93	B	15			P	1:50 000	MOTH & EMPR	BAKER CREEK	AGGREGATE RESOURCES	R. BUCHANAN & Z. HORA	1992
93	B	16			P	1:50 000	BC HYDRO	WILLISTON-KELLY LAKE TRANS. LINE	GEOLOGICAL HAZARDS	D. MAYNARD (WESTLAND RESOURCE GROUP)	1989
93	B	16			P	1:50 000	MOE	QUESNEL RIVER	SURFICIAL GEOLOGY & TOPOGRAPHY		1973
93	B	16				1:50 000	MOE	QUESNEL RIVER	SOILS & SURFICIAL GEOLOGY	L. FARSTAD	1979
93	B	16			P	1:50 000	MOTH	QUESNEL-WILLIAMS LAKE	SURFICIAL MATERIALS	R. BUCHANAN & B. DEAKIN	1987
93	B	16			P	1:50 000	MOTH	QUESNEL-WILLIAMS LAKE	AGGREGATE RESOURCES	R. BUCHANAN & B. DEAKIN	1987
93	B	16			P	1:50 000	MOTH & EMPR	QUESNEL RIVER	AGGREGATE RESOURCES	R. BUCHANAN & Z. HORA	1992
93	B	16			P	1:20 000	MOE	DRAGON MOUNTAIN	SURFICIAL GEOLOGY		1979

NTS	250	50	C	20	P	SCALE	DEPARTMENT	MAP NAME	MAP TYPE	AUTHORS	YEAR
93	C					1:250 000	GSC	ANAHIM LAKE	SURFICIAL GEOLOGY	H. TIPPER	1971
93	C		NW		P	1:100 000	MOE	NECHAKO PLATEAU	SURFICIAL GEOLOGY	D. HOWES	1976
93	C	6			P	1:50 000	MOE	UPPER DEAN RIVER	SURFICIAL GEOLOGY	H. BAENDER	1980
93	C	11			P	1:50 000	MOE	UPPER DEAN RIVER	SURFICIAL GEOLOGY	H. BAENDER	1980
93	C	12			P	1:50 000	MOE	UPPER DEAN RIVER	SURFICIAL GEOLOGY	H. BAENDER	1980
93	C	13			P	1:50 000	MOE	OLKATCHO	SURFICIAL GEOLOGY	D. HOWES	1977
93	C	13			P	1:50 000	MOE	UPPER DEAN RIVER	SURFICIAL GEOLOGY	H. BAENDER	1980
93	C	14			P	1:50 000	MOE	UPPER DEAN RIVER	SURFICIAL GEOLOGY	H. BAENDER	1980
93	D					1:250 000	GSC	BELLA COOLA	SURFICIAL GEOLOGY	A. BAER	
93	D	5			P	1:50 000	MOTH	OCEAN FALLS-SHACK BAY	GEOLOGICAL HAZARDS	R. BUCHANAN	1980
93	D	5			P	1:25 000	OFPC	KEMANO-OCEAN FALLS TRANS. LINE	SURFICIAL GEOLOGY (PHOTO)	THURBER ENGINEERING LTD.	1978
93	D	7	E		P	1:50 000	MOE	BELLA COOLA	SURFICIAL GEOLOGY & TOPOGRAPHY		
93	D	7			P	1:20 000	MOF & CROWN	OLAYTON FALLS CREEK	SURFICIAL GEOLOGY	D. MAYNARD (WESTLAND RESOURCE GROUP)	1980
93	D	8			P	1:50 000	MOE	STUIE	SURFICIAL GEOLOGY & TOPOGRAPHY		
93	D	8			P	1:20 000	MOF & CROWN	NUSATSUM RIVER	SURFICIAL GEOLOGY	D. MAYNARD (WESTLAND RESOURCE GROUP)	1980
93	D	10			P	1:20 000	MOF & CROWN	SALLOOMT RIVER	SURFICIAL GEOLOGY	D. MAYNARD (WESTLAND RESOURCE GROUP)	1980
93	D	11			P	1:10 000	MOF-MCFD	SKOWQUILTZ VALLEY	SURFICIAL GEOLOGY, DRAINAGE & SLOPES	D. MAYNARD (WESTLAND RESOURCE GROUP)	1990
93	D	12			P	1:25 000	OFPC	KEMANO-OCEAN FALLS TRANS. LINE	SURFICIAL GEOLOGY (PHOTO)	THURBER ENGINEERING LTD.	1978
93	D	13			P	1:25 000	OFPC	KEMANO-OCEAN FALLS TRANS. LINE	SURFICIAL GEOLOGY (PHOTO)	THURBER ENGINEERING LTD.	1978
93	D	14			P	1:50 000	MOE	KIMSQUIT RIVER	SURFICIAL GEOLOGY & SLOPES		
93	D	15			P	1:50 000	MOE	KIMSQUIT	SURFICIAL GEOLOGY & SLOPES		
93	E		NE		P	1:126 720	AG. CAN.	FRANCOIS LAKE	SOILS & SURFICIAL GEOLOGY	L. FARSTAD & D. LAIRD	1954
93	E		NE		P	1:125 000	MOE	ELUTSUK LAKE	SOILS & SURFICIAL GEOLOGY		
93	E		SE		P	1:100 000	MOE	NECHAKO PLATEAU	SURFICIAL GEOLOGY	D. HOWES	1976
93	E	1	NE		P	1:50 000	MOE	OPPY LAKE	SURFICIAL GEOLOGY	D. HOWES	1977
93	E	2			P	1:50 000	MOE	TESLA LAKE	SURFICIAL GEOLOGY & SLOPES		
93	E	3			P	1:50 000	MOE	FORESIGHT MOUNTAIN	SURFICIAL GEOLOGY & SLOPES		
93	E	4			P	1:25 000	OFPC	KEMANO-OCEAN FALLS TRANS. LINE	SURFICIAL GEOLOGY (PHOTO)	THURBER ENGINEERING LTD.	1978
93	E	5			P	1:25 000	OFPC	KEMANO-OCEAN FALLS TRANS. LINE	SURFICIAL GEOLOGY (PHOTO)	THURBER ENGINEERING LTD.	1978
93	E	6			P	1:50 000	MOE	CHIKAMIN MOUNTAIN	SURFICIAL GEOLOGY & SLOPES		
93	E	8	E		P	1:50 000	MOE	TLUTLIAS CREEK	SURFICIAL GEOLOGY	D. HOWES	1977
93	E	11				1:50 000	MOE	TROITSA LAKE	SURFICIAL GEOLOGY & TOPOGRAPHY		1978
93	E	12				1:50 000	MOE	TAHTSA PEAK	SURFICIAL GEOLOGY & TOPOGRAPHY		1976
93	E	13				1:50 000	MOE	NANIKA LAKE	SURFICIAL GEOLOGY & TOPOGRAPHY		1976
93	E	13			P	1:50 000	ME & PD	BERG CREEK ACCESS ROAD	SURFICIAL GEOLOGY	THURBER ENGINEERING LTD.	1989
93	E	14				1:50 000	MOE	NEWCOMBE LAKE	SURFICIAL GEOLOGY & TOPOGRAPHY		1976
93	E	14			P	1:50 000	NE & PD	BERG CREEK ACCESS ROAD	SURFICIAL GEOLOGY	THURBER ENGINEERING LTD.	1989
93	E	15				1:50 000	MOE	NADINA RIVER	SOILS & SURFICIAL GEOLOGY		1976
93	E	16				1:50 000	MOE	WEMTARIA	SOILS & SURFICIAL GEOLOGY		1976
93	F				P	1:250 000	MOTH	VANDERHOOF GRAVEL STUDY	AGGREGATE RESOURCES	R. BUCHANAN, A. BOWES & K. WRIGHT	1984
93	F		NE		P	1:126 720	AG. CAN.	NECHAKO	SOILS & SURFICIAL GEOLOGY	L. FARSTAD & D. LAIRD	1954
93	F		NW		P	1:126 720	AG. CAN.	FRANCOIS LAKE	SOILS & SURFICIAL GEOLOGY	L. FARSTAD & D. LAIRD	1954
93	F		NE			1:125 000	AG. CAN.	TACHICK LAKE	SOILS & SURFICIAL GEOLOGY		1977
93	F		NE			1:125 000	MOE	TACHICK LAKE	SOILS & SURFICIAL GEOLOGY		
93	F		NW			1:125 000	AG. CAN.	UNCHA LAKE	SOILS & SURFICIAL GEOLOGY		1977
93	F		NW			1:125 000	MOE	UNCHA LAKE	SOILS & SURFICIAL GEOLOGY		
93	F		SW		P	1:100 000	MOE	NECHAKO PLATEAU	SURFICIAL GEOLOGY	D. HOWES	1976
93	F	1				1:50 000	MOE	SUSCHA CREEK	SURFICIAL GEOLOGY & TOPOGRAPHY		1976
93	F	2				1:50 000	MOE	TSACHA LAKE	SURFICIAL GEOLOGY & TOPOGRAPHY		1976
93	F	3				1:50 000	MOE	FAWNIE CREEK	SURFICIAL GEOLOGY	D. HOWES	1977
93	F	4			P	1:50 000	MOE	QUALCHO LAKE	SURFICIAL GEOLOGY	D. HOWES	1977
93	F	5				1:50 000	MOE	TETACHUK LAKE	SURFICIAL GEOLOGY	D. HOWES	1977
93	F	5			P	1:50 000	MOE	TETACHUK LAKE	SURFICIAL GEOLOGY & DRAINAGE	L. LACELLE	1991
93	F	6			P	1:50 000	MOE	NATALKUZ LAKE	SURFICIAL GEOLOGY & DRAINAGE	L. LACELLE	1991
93	F	6				1:50 000	MOE	NATALKUZ LAKE	SURFICIAL GEOLOGY	D. HOWES	1977
93	F	7				1:50 000	MOE	CHEDAKUI CREEK	SURFICIAL GEOLOGY & TOPOGRAPHY		1976
93	F	8				1:50 000	MOE	EUCHINIKO RIVER	SURFICIAL GEOLOGY & TOPOGRAPHY		1976

NTS	250	50	C	20	P	SCALE	DEPARTMENT	MAP NAME	MAP TYPE	AUTHORS	YEAR
93	F	9				1:50 000	MOE	TATUK LAKE	SOILS & SURFICIAL GEOLOGY		1972
93	F	10				1:50 000	MOE	BIG BEND CREEK	SOILS & SURFICIAL GEOLOGY		1972
93	F	10				1:50 000	MOE	BIG BEND CREEK	SURFICIAL GEOLOGY & DRAINAGE	L. LACELLE	1991
93	F	10			P	1:50 000	MOTH	VANDERHOOF GRAVEL STUDY	AGGREGATE RESOURCES	R. BUCHANAN, A. BOWES & K. WRIGHT	1984
93	F	11				1:50 000	MOE	CHESLATTA LAKE	SURFICIAL GEOLOGY & DRAINAGE	L. LACELLE	1991
93	F	11				1:50 000	MOE	CHESLATTA LAKE	SOILS & SURFICIAL GEOLOGY		1972
93	F	12			P	1:50 000	MOE	MARILLA	SURFICIAL GEOLOGY & DRAINAGE	L. LACELLE	1991
93	F	12				1:50 000	MOE	MARILLA	SOILS & SURFICIAL GEOLOGY		1972
93	F	13				1:50 000	MOE	TANYSIE LAKE	SOILS & SURFICIAL GEOLOGY		1972
93	F	14				1:50 000	MOE	KNAPP LAKE	SOILS & SURFICIAL GEOLOGY		1972
93	F	14				1:50 000	MOE	KNAPP LAKE	SURFICIAL GEOLOGY & DRAINAGE	L. LACELLE	1991
93	F	15				1:50 000	MOE	HALLETT LAKE	SURFICIAL GEOLOGY & DRAINAGE	L. LACELLE	1991
93	F	15				1:50 000	MOE	HALLETT LAKE	SOILS & SURFICIAL GEOLOGY		1972
93	F	15			P	1:50 000	MOTH	VANDERHOOF GRAVEL STUDY	AGGREGATE RESOURCES	R. BUCHANAN, A. BOWES & K. WRIGHT	1984
93	F	16				1:50 000	MOE	NULKI LAKE	SOILS & SURFICIAL GEOLOGY		1972
93	F	16			P	1:50 000	MOTH	VANDERHOOF GRAVEL STUDY	AGGREGATE RESOURCES	R. BUCHANAN, A. BOWES & K. WRIGHT	1984
93	G		NW		P	1:253 440	GSC	CARP LAKE	SURFICIAL MATERIALS	J. ARMSTRONG & H. TIPPER	1949
93	G				P	1:250 000	BC HYDRO	STIKINE-ISKUT PROJECT	GENERALIZED SURFICIAL GEOLOGY	THURBER ENGINEERING LTD.	1982
93	G					1:250 000	GSC	PRINCE GEORGE	SURFICIAL GEOLOGY	H. TIPPER	1971
93	G					1:250 000	GSC	PRINCE GEORGE	SURFICIAL GEOLOGY	P. LEAMING & J. ARMSTRONG	1969
93	G				P	1:250 000	MOTH	VANDERHOOF GRAVEL STUDY	AGGREGATE RESOURCES	R. BUCHANAN, A. BOWES & K. WRIGHT	1984
93	G		NW		P	1:126 720	AG. CAN.	NECHAKO	SOILS & SURFICIAL GEOLOGY	L. FARSTAD & D. LAIRD	1954
93	G		SE		P	1:126 720	AG. CAN.	CUESNEL	SOILS & SURFICIAL GEOLOGY	L. FARSTAD & D. LAIRD	1954
93	G		NE			1:100 000	MOE	PRINCE GEORGE	SOILS & SURFICIAL GEOLOGY	T. LORD	1979
93	G		NW			1:100 000	MOE	CLUCULZ RIVER	SOILS & SURFICIAL GEOLOGY	T. LORD	1979
93	G		SE			1:100 000	AG. CAN.	COTTONWOOD	SOILS & SURFICIAL GEOLOGY	T. LORD & E. MACKINTOSH	1982
93	G		SE			1:100 000	MOE	COTTONWOOD RIVER	SOILS & SURFICIAL GEOLOGY	T. LORD	1979
93	G		SW			1:100 000	MOE	WEST ROAD RIVER	SOILS & SURFICIAL GEOLOGY	T. LORD	1981
93	G	1			P	1:50 000	BC HYDRO	WILLISTON-KELLY LAKE TRANS. LINE	GEOLOGICAL HAZARDS	D. MAYNARD (WESTLAND RESOURCE GROUP)	1989
93	G	1			P	1:50 000	MOE	COTTONWOOD	SURFICIAL GEOLOGY & TOPOGRAPHY		1973
93	G	1				1:50 000	MOE	COTTONWOOD	SOILS & SURFICIAL GEOLOGY	L. FARSTAD	1979
93	G	1			P	1:50 000	MOTH & EMPM	COTTONWOOD	AGGREGATE RESOURCES	R. BUCHANAN & Z. HORA	1992
93	G	2			P	1:50 000	BC HYDRO	WILLISTON-KELLY LAKE TRANS. LINE	GEOLOGICAL HAZARDS	D. MAYNARD (WESTLAND RESOURCE GROUP)	1989
93	G	2			P	1:50 000	MOE	COTTONWOOD CANYON	SURFICIAL GEOLOGY & TOPOGRAPHY		1973
93	G	2				1:50 000	MOE	COTTONWOOD CANYON	SOILS & SURFICIAL GEOLOGY	L. FARSTAD	1979
93	G	2			P	1:50 000	MOTH & EMPP	COTTONWOOD CANYON	AGGREGATE RESOURCES	R. BUCHANAN & Z. HORA	1992
93	G	3				1:50 000	MOE	PANTAGE LAKE	SOILS & SURFICIAL GEOLOGY	L. FARSTAD	1981
93	G	4				1:50 000	MOE	COGLISTIKO RIVER	SOILS & SURFICIAL GEOLOGY	L. FARSTAD	1981
93	G	5				1:50 000	MOE	PELICAN LAKE	SOILS & SURFICIAL GEOLOGY	L. FARSTAD	1981
93	G	6				1:50 000	MOE	PUNCHAW LAKE	SOILS & SURFICIAL GEOLOGY	L. FARSTAD	1981
93	G	6			P	1:50 000	MOTH	VANDERHOOF GRAVEL STUDY	AGGREGATE RESOURCES	R. BUCHANAN, A. BOWES & K. WRIGHT	1984
93	G	7			P	1:50 000	BC HYDRO	WILLISTON-KELLY LAKE TRANS. LINE	GEOLOGICAL HAZARDS	D. MAYNARD (WESTLAND RESOURCE GROUP)	1989
93	G	7			P	1:50 000	MOE	HIXON	SURFICIAL GEOLOGY & TOPOGRAPHY		1973
93	G	7				1:50 000	MOE	HIXON	SOILS & SURFICIAL GEOLOGY	L. FARSTAD	1979
93	G	7			P	1:50 000	MOTH & EMPR	HIXON	AGGREGATE RESOURCES	R. BUCHANAN & Z. HORA	1992
93	G	8			P	1:50 000	MOE	AHBAU LAKE	SURFICIAL GEOLOGY & TOPOGRAPHY		1973
93	G	8				1:50 000	MOE	AHBAU LAKE	SOILS & SURFICIAL GEOLOGY	L. FARSTAD	1979
93	G	8			P	1:50 000	MOTH & PMPR	AHBAU LAKE	AGGREGATE RESOURCES	R. BUCHANAN & Z. HORA	1992
93	G	9				1:50 000	MOE	PITONEY LAKE	SOILS & SURFICIAL GEOLOGY	L. FARSTAD	1976
93	G	10			P	1:50 000	BC HYDRO	WILLISTON-KELLY LAKE TRANS. LINE	GEOLOGICAL HAZARDS	D. MAYNARD (WESTLAND RESOURCE GROUP)	1989
93	G	10				1:50 000	MOE	RED ROCK	SOILS & SURFICIAL GEOLOGY	L. FARSTAD	1976
93	G	10			P	1:50 000	MOTH & EMPR	RED ROCK	AGGREGATE RESOURCES	R. BUCHANAN & Z. HORA	1992
93	G	11				1:50 000	MOE	BOBTAIL MOUNTAIN	SOILS & SURFICIAL GEOLOGY	L. FARSTAD	1976
93	G	11			P	1:50 000	MOTH	VANDERHOOF GRAVEL STUDY	AGGREGATE RESOURCES	R. BUCHANAN, A. BOWES & K. WRIGHT	1984
93	G	12				1:50 000	MOE	CHILAKO RIVER	SOILS & SURFICIAL GEOLOGY	L. FARSTAD	1976
93	G	12			P	1:50 000	MOTH	VANDERHOOF GRAVEL STUDY	AGGREGATE RESOURCES	R. BUCHANAN, A. BOWES & K. WRIGHT	1984
93	G	13				1:50 000	MOE	HULAT	SOILS & SURFICIAL GEOLOGY	L. FARSTAD	1976
93	G	13			P	1:50 000	MOTH	VANDERHOOF GRAVEL STUDY	AGGREGATE RESOURCES	R. BUCHANAN, A. BOWES & K. WRIGHT	1984
93	G	13			P	1:50 000	MOTH & EMPR	HULAT	AGGREGATE RESOURCES	R. BUCHANAN & Z. HORA	1992

NTS	250	50	C	20	P	SCALE	DEPARTMENT	MAP NAME	MAP TYPE	AUTHORS	YEAR
93	G	14				1:50 000	MOE	ISLE PIERRE	SOILS & SURFICIAL GEOLOGY	L. FARSTAD	1976
93	G	14			P	1:50 000	MOTH	VANDERHOOF GRAVEL STUDY	AGGREGATE RESOURCES	R. BUCHANAN, A. BOWES & K. WRIGHT	1984
93	G	14			P	1:50 000	MOTH & EMPR	ISLE PIERRE	AGGREGATE RESOURCES	R. BUCHANAN & Z. HORA	1992
93	G	15			P	1:50 000	BC HYDRO	WILLISTON-KELLY LAKE TRANS. LINE	GEOLOGICAL HAZARDS	D. MAYNARD (WESTLAND RESOURCE GROUP)	1989
93	G	15				1:50 000	MOE	PRINCE GEORGE	SOILS & SURFICIAL GEOLOGY	L. FARSTAD	1976
93	G	15			P	1:50 000	MOTH & EMPR	PRINCE GEORGE	AGGREGATE RESOURCES	R. BUCHANAN & Z. HORA	1992
93	G	16				1:50 000	MOE	WANSA CREEK	SOILS & SURFICIAL GEOLOGY	L. FARSTAD	1976
93	G	16			P	1:50 000	MOTH & EMPR	WANSA CREEK	AGGREGATE RESOURCES	R. BUCHANAN & Z. HORA	1992
93	H		SW		P	1:126 720	AG. CAN.	QUESNEL	SOILS & SURFICIAL GEOLOGY	L. FARSTAD & D. LAIRD	1954
93	H		NW			1:100 000	AG. CAN.	BOWRON RIVER	SOILS & SURFICIAL GEOLOGY	T. LORD & A. GREEN	1985
93	H		NW			1:100 000	MOE	BOWRON RIVER	SOILS & SURFICIAL GEOLOGY		1980
93	H		SW			1:100 000	AG. CAN.	BARKERVILLE	SOILS & SURFICIAL GEOLOGY	T. LORD & A. GREEN	1985
93	H		SW			1:100 000	MOE	BARKERVILLE	SOILS & SURFICIAL GEOLOGY		1980
93	H	1	E		P	1:50 000	MOTH & EMPR	EDDY	AGGREGATE RESOURCES	R. BUCHANAN & Z. HORA	1992
93	H	3				1:50 000	MOE	SPECTACLE LAKES	SOILS & SURFICIAL GEOLOGY	T. LORD & A. GREEN	1980
93	H	4				1:50 000	MOE	WELLS	SOILS & SURFICIAL GEOLOGY	T. LORD & A. GREEN	1980
93	H	5				1:50 000	MOE	STONY LAKE	SOILS & SURFICIAL GEOLOGY	T. LORD & A. GREEN	1980
93	H	6				1:50 000	MOE	INDIANPOINT LAKE	SOILS & SURFICIAL GEOLOGY	T. LORD & A. GREEN	1980
93	H	7				1:50 000	MOE	GOAT RIVER	TERRAIN FEATURES	B. THOMSON	1983
93	H	7				1:50 000	MOE	GOAT RIVER	GEOLOGICAL PROCESSES	B. THOMSON	1983
93	H	7				1:50 000	MOE	GOAT RIVER	SURFICIAL GEOLOGY	B. THOMSON	1983
93	H	7			P	1:50 000	MOTH & EMPR	GOAT RIVER	AGGREGATE RESOURCES	R. BUCHANAN & Z. HORA	1992
93	H	8			P	1:50 000	MOTH & EMPR	MCBRIDE	AGGREGATE RESOURCES	R. BUCHANAN & Z. HORA	1992
93	H	9			P	1:50 000	MOE	JARVIS CREEK / MORKILL RIVER	FOREST TERRAIN	J. RYDER	1979
93	H	9				1:50 000	MOE	MOUNT RIDER	SURFICIAL GEOLOGY		
93	H	10			P	1:50 000	MOE	JARVIS CREEK / MORKILL RIVER	FOREST TERRAIN	J. RYDER	1979
93	H	10				1:50 000	MOE	LOOS	SOILS & SURFICIAL GEOLOGY	T. LORD & A. GREEN	1980
93	H	10			P	1:50 000	MOTH & EMPR	LOOS	AGGREGATE RESOURCES	R. BUCHANAN & Z. HORA	1992
93	H	11				1:50 000	MOE	DOME CREEK	SOILS & SURFICIAL GEOLOGY	T. LORD & A. GREEN	1980
93	H	11			P	1:50 000	MOTH & EMPR	DOME CREEK	AGGREGATE RESOURCES	R. BUCHANAN & Z. HORA	1992
93	H	12				1:50 000	MOE	NARROW LAKE	SOILS & SURFICIAL GEOLOGY	T. LORD & A. GREEN	1980
93	H	13			P	1:50 000	MOTH & EMPR	HUTTON	AGGREGATE RESOURCES	R. BUCHANAN & Z. HORA	1992
93	H	14			P	1:50 000	MOE	JARVIS CREEK / MORKILL RIVER	FOREST TERRAIN	J. RYDER	1979
93	H	14				1:50 000	MOE	PENNY	SOILS & SURFICIAL GEOLOGY	T. LORD & A. GREEN	1977
93	H	14			P	1:50 000	MOTH & EMPR	PENNY	AGGREGATE RESOURCES	R. BUCHANAN & Z. HORA	1992
93	H	15			P	1:50 000	MOE	JARVIS CREEK / MORKILL RIVER	FOREST TERRAIN	J. RYDER	1979
93	H	15				1:50 000	MOE	WALKER CREEK	SOILS & SURFICIAL GEOLOGY	R. MAXWELL	1979
93	H	15				1:50 000	MOE	WALKER CREEK	SURFICIAL GEOLOGY		
93	H	16			P	1:50 000	MOE	JARVIS CREEK / MORKILL RIVER	FOREST TERRAIN	J. RYDER	1979
93	H	16				1:50 000	MOE	MOUNT SIR ALEXANDER	SURFICIAL GEOLOGY		
93	I					1:250 000	MOE	NE COAL STUDY	AGGREGATE RESOURCES		1981
93	I					1:250 000	MOE	NE COAL STUDY	GEOLOGICAL HAZARDS		1981
93	I		SW			1:100 000	MOE	MCGREGOR RIVER	SOILS & SURFICIAL GEOLOGY	W. WATT	1981
93	I	1			P	1:50 000	MOE	JARVIS CREEK / MORKILL RIVER	FOREST TERRAIN	J. RYDER	1979
93	I	1				1:50 000	MOE	JARVIS LAKES	SURFICIAL GEOLOGY		1977
93	I	2			P	1:50 000	MOE	JARVIS CREEK / MORKILL RIVER	FOREST TERRAIN	J. RYDER	1979
93	I	2				1:50 000	MOE	HERRICK CREEK	SURFICIAL GEOLOGY		1977
93	I	2			P	1:20 000	MOF & NPT	HERRICK CREEK	SURFICIAL GEOLOGY	D. MAYNARD (WESTLAND RESOURCE GROUP)	1979
93	I	3				1:50 000	MOE	GLEASON CREEK	SOILS & SURFICIAL GEOLOGY	W. WATT	1980
93	I	3			P	1:20 000	MOF & NPT	HERRICK CREEK	SURFICIAL GEOLOGY	D. MAYNARD (WESTLAND RESOURCE GROUP)	1979
93	I	4				1:50 000	MOE	SINCLAIR MILLS	SOILS & SURFICIAL GEOLOGY	W. WATT	1980
93	I	5				1:50 000	MOE	OTTER CREEK	SOILS & SURFICIAL GEOLOGY	W. WATT	1980
93	I	5			P	1:20 000	MOF & NPT	HERRICK CREEK	SURFICIAL GEOLOGY	D. MAYNARD (WESTLAND RESOURCE GROUP)	1979
93	I	6				1:50 000	MOE	SPAKWANIKO CREEK	SOILS & SURFICIAL GEOLOGY	W. WATT	1980
93	I	6			P	1:20 000	MOF & NPT	HERRICK CREEK	SURFICIAL GEOLOGY	D. MAYNARD (WESTLAND RESOURCE GROUP)	1979
93	I	7			P	1:50 000	MOE	JARVIS CREEK / MORKILL RIVER	FOREST TERRAIN	J. RYDER	1979
93	I	7				1:50 000	MOE	WAPITI	SURFICIAL GEOLOGY		1977
93	I	8			P	1:50 000	MOE	JARVIS CREEK / MORKILL RIVER	FOREST TERRAIN	J. RYDER	1979

NTS	250	50	C	20	P	SCALE	DEPARTMENT	MAP NAME	MAP TYPE	AUTHORS	YEAR
93	I	8				1:50 000	MOE	BELCOURT LAKE	SURFICIAL GEOLOGY		1977
93	I	9				1:50 000	MOE	BELCOURT CREEK	SURFICIAL GEOLOGY		1978
93	I	10				1:50 000	MOE	WAPITI LAKE	SURFICIAL GEOLOGY		1976
93	I	11				1:50 000	MOE	MONKMAN PASS	SURFICIAL GEOLOGY		1976
93	I	12				1:50 000	MOE	MISSINKA RIVER	SURFICIAL GEOLOGY		1976
93	I	13				1:50 000	MOE	SENTINEL PEAK	SURFICIAL GEOLOGY		1976
93	I	14				1:50 000	MOE	KINUSEO FALLS	SURFICIAL GEOLOGY		1976
93	I	15				1:50 000	MOE	KINUSEO CREEK	SURFICIAL GEOLOGY		1976
93	I	16				1:50 000	MOE	SOUTH REDWILLOW RIVER	SURFICIAL GEOLOGY		1976
93	J		NW		P	1:253 440	GSC	CARP LAKE	SURFICIAL MATERIALS	J. ARMSTRONG & H. TIPPER	1949
93	J		SW		P	1:253 440	GSC	CARP LAKE	SURFICIAL MATERIALS	J. ARMSTRONG & H. TIPPER	1949
93	J				P	1:250 000	BC HYDRO	STIKINE-ISKUT PROJECT	GENERALIZED SURFICIAL GEOLOGY	THURBER ENGINEERING LTD.	1982
93	J					1:250 000	GSC	MCLEOD LAKE	SURFICIAL GEOLOGY	H. TIPPER	1971
93	J				P	1:250 000	MOTH	VANDERHOOF GRAVEL STUDY	AGGREGATE RESOURCES	R. BUCHANAN, A. BOWES & K. WRIGHT	1984
93	J		SW		P	1:126 720	AG. CAN.	NECHAKO	SOILS & SURFICIAL GEOLOGY	L. FARSTAD & D. LAIRD	1954
93	J		SE			1:100 000	MOE	SALMON RIVER	SOILS & SURFICIAL GEOLOGY		
93	J		SW			1:100 000	MOE	GREAT BEAVER LAKE	SOILS & SURFICIAL GEOLOGY		
93	J	1				1:50 000	MOE	GISCOME	SOILS & SURFICIAL GEOLOGY		1976
93	J	2				1:50 000	MOE	SALMON VALLEY	SOILS & SURFICIAL GEOLOGY		1976
93	J	2			P	1:50 000	MOTH & EMPR	SALMON VALLEY	AGGREGATE RESOURCES	R. BUCHANAN & Z. HORA	1992
93	J	3				1:50 000	MOE	SAXTON LAKE	SOILS & SURFICIAL GEOLOGY		1976
93	J	3			P	1:50 000	MOTH	VANDERHOOF GRAVEL STUDY	AGGREGATE RESOURCES	R. BUCHANAN, A. BOWES & K. WRIGHT	1984
93	J	4				1:50 000	MOE	KNIGHT CREEK	SOILS & SURFICIAL GEOLOGY		1976
93	J	4			P	1:50 000	MOTH	VANDERHOOF GRAVEL STUDY	AGGREGATE RESOURCES	R. BUCHANAN, A. BOWES & K. WRIGHT	1984
93	J	4			P	1:50 000	MOTH & EMPR	KNIGHT CREEK	AGGREGATE RESOURCES	R. BUCHANAN & Z. HORA	1992
93	J	5				1:50 000	MOE	GREAT BEAR LAKE	SOILS & SURFICIAL GEOLOGY		1976
93	J	6				1:50 000	MOE	BUGLE LAKE	SOILS & SURFICIAL GEOLOGY		1976
93	J	7				1:50 000	MOE	SUMMIT LAKE	SOILS & SURFICIAL GEOLOGY		1976
93	J	7			P	1:50 000	MOTH & EMPR	SUMMIT LAKE	AGGREGATE RESOURCES	R. BUCHANAN & Z. HORA	1992
93	J	8				1:50 000	MOE	AVERILL CREEK	SOILS & SURFICIAL GEOLOGY		1976
93	J	9				1:50 000	MOE	HOMINKA RIVER	SURFICIAL GEOLOGY & TOPOGRAPHY	T. LORD	1975
93	J	9				1:50 000	MOE	HOMINKA RIVER	SURFICIAL GEOLOGY	L. BAYROCK & T. REIMCHEN	1977
93	J	10				1:50 000	MOE	TACHEEDA LAKES	SURFICIAL GEOLOGY & TOPOGRAPHY	T. LORD	1975
93	J	10			P	1:50 000	MOTH & EMPR	TACHEEDA LAKES	AGGREGATE RESOURCES	R. BUCHANAN & Z. HORA	1992
93	J	14			P	1:50 000	MOTH & EMPR	CARP LAKE	AGGREGATE RESOURCES	R. BUCHANAN & Z. HORA	1992
93	J	15				1:50 000	MOE	FIRTH LAKE	SUREICIAL GEOLOGY & TOPOGRAPHY	W. WATT	1975
93	J	15			P	1:50 000	MOTH & EMPR	FIRTH LAKE	AGGREGATE RESOURCES	R. BUCHANAN & Z. HORA	1992
93	J	16				1:50 000	MOE	ANZAC RIVER	SURFICIAL GEOLOGY & TOPOGRAPHY	W. WATT	1975
93	K					1:250 000	BC HYDRO	STIKINE-ISKUT PROJECT	GENERALIZED SURFICIAL GEOLOGY	THURBER ENGINEERING LTD.	1982
93	K				P	1:250 000	MOTH	VANDERHOOF GRAVEL STUDY	AGGREGATE RESOURCES	R. BUCHANAN, A. BOWES & K. WRIGHT	1984
93	K		SE		P	1:126 720	AG. CAN.	NECHAKO	SOILS & SURFICIAL GEOLOGY	L. FARSTAD & D. LAIRD	1954
93	K		SW		P	1:126 720	AG. CAN.	FRANCOIS LAKE	SOILS & SURFICIAL GEOLOGY	L. FARSTAD & D. LAIRD	1954
93	K		SE			1:125 000	AG. CAN.	FORT ST. JAMES	SOILS & SURFICIAL GEOLOGY		1977
93	K		SE			1:125 000	MOE	FORT ST. JAMES	SOILS & SURFICIAL GEOLOGY		
93	K		SW			1:125 000	AG. CAN.	BURNS LAKE	SOILS & SURFICIAL GEOLOGY		1977
93	K		SW			1:125 000	MOE	BURNS LAKE	SOILS & SURFICIAL GEOLOGY		
93	K		NE			1:100 000	MOE		SURFICIAL GEOLOGY		1977
93	K		NE			1:100 000	MOE	MANSON RIVER-FORT FRASER	SOILS & SURFICIAL GEOLOGY	E. KENK	1983
93	K		NW			1:100 000	MOE		SURFICIAL GEOLOGY		1977
93	K		NW			1:100 000	MOE	MANSON RIVER-FORT FRASER	SOILS & SURFICIAL GEOLOGY	E. KENK	1983
93	K	1				1:50 000	MOE	VANDERHOOF	SOILS & SURFICIAL GEOLOGY		1972
93	K	1			P	1:50 000	MOTH	VANDERHOOF GRAVEL STUDY	AGGREGATE RESOURCES	R. BUCHANAN, A. BOWES & K. WRIGHT	1984
93	K	1			P	1:50 000	MOTH & EMPR	VANDERHOOF	AGGREGATE RESOURCES	R. BUCHANAN & Z. HORA	1992
93	K	2				1:50 000	MOE	FRASER LAKE	SOILS & SURFICIAL GEOLOGY		1972
93	K	2			P	1:50 000	MOTH	VANDERHOOF GRAVEL STUDY	AGGREGATE RESOURCES	R. BUCHANAN, A. BOWES & K. WRIGHT	1984
93	K	2			P	1:50 000	MOTH & EMPR	FRASER LAKE	AGGREGATE RESOURCES	R. BUCHANAN & Z. HORA	1992
93	K	3				1:50 000	MOE	ENDAKO	SOILS & SURFICIAL GEOLOGY		1972
93	K	3			P	1:50 000	MOTH & EMPR	ENDAKO	AGGREGATE RESOURCES	R. BUCHANAN & Z. HORA	1992

NTS	250	50	C	20	P	SCALE	DEPARTMENT	MAP NAME	MAP TYPE	AUTHORS	YEAR
93	K	4				1:50 000	MOE	BURNS LAKE	SOILS & SURFICIAL GEOLOGY		1972
93	K	4			P	1:50 000	MOTH & EMPR	BURNS LAKE	AGGREGATE RESOURCES	R. BUCHANAN & Z. HORA	1992
93	K	5				1:50 000	MOE	DECKER LAKE	SOILS & SURFICIAL GEOLOGY		1972
93	K	5			P	1:50 000	MOTH & EMPR	DECKER LAKE	AGGREGATE RESOURCES	R. BUCHANAN & Z. HORA	1992
93	K	6				1:50 000	MOE	TALTAPIN LAKE	SOILS & SURFICIAL GEOLOGY		1972
93	K	7				1:50 000	MOE	BMASS MOUNTAIN	SOILS & SURFICIAL GEOLOGY		1972
93	K	8				1:50 000	MOE	FORT ST. JAMES	SOILS & SURFICIAL GEOLOGY		1972
93	K	8			P	1:50 000	MOTH	VANDERHOOF GRAVEL STUDY	AGGREGATE RESOURCES	R. BUCHANAN, A. BOWES & K. WRIGHT	1984
93	K	8			P	1:50 000	MOTH & EMPR	FORT ST. JAMES	AGGREGATE RESOURCES	R. BUCHANAN & Z. HORA	1992
93	K	9				1:50 000	MOE	PINCHI LAKE	SOILS & SLOPES	H. LUTTMERDING	1976
93	K	9				1:50 000	MOE	PINCHI LAKE	SURFICIAL GEOLOGY		1977
93	K	9			P	1:50 000	MOTH	VANDERHOOF GRAVEL STUDY	AGGREGATE RESOURCES	R. BUCHANAN, A. BOWES & K. WRIGHT	1984
93	K	10				1:50 000	MOE	STUART LAKE	SOILS & SLOPES	H. LUTTMERDING	1976
93	K	10				1:50 000	MOE	STUART LAKE	SURFICIAL GEOLOGY		1977
93	K	10			P	1:50 000	MOTH	VANDERHOOF GRAVEL STUDY	AGGREGATE RESOURCES	R. BUCHANAN, A. BOWES & K. WRIGHT	1984
93	K	11				1:50 000	MOE	CUNNINGHAM LAKE	SOILS & SLOPES	H. LUTTMERDING	1976
93	K	11				1:50 000	MOE	CUNNINGHAM LAKE	SURFICIAL GEOLOGY		1977
93	K	12				1:50 000	MOE	PENDLETON BAY	SOILS & SLOPES	H. LUTTMERDING	1976
93	K	12				1:50 000	MOE	PENDLETON BAY	SURFICIAL GEOLOGY		1977
93	K	13				1:50 000	MOE	YOCHCHA LAKE	SOILS & SLOPES	H. LUTTMERDING	1976
93	K	13				1:50 000	MOE	YOCHCHA LAKE	SURFICIAL GEOLOGY		1977
93	K	13			P	1:50 000	RIO ALGOM & EMPR	MAC CLAIMS	GENERALIZED SURFICIAL GEOLOGY	D. MAYNARD (WESTLAND RESOURCE GROUP)	1983
93	K	14				1:50 000	MOE	TREMBLEUR LAKE	SOILS & SLOPES	H. LUTTMERDING	1976
93	K	14				1:50 000	MOE	TREMBLEUR LAKE	SURFICIAL GEOLOGY		1977
93	K	14			P	1:50 000	RIO ALGOM & EMPR	MAC CLAIMS	GENERALIZED SURFICIAL GEOLOGY	D. MAYNARD (WESTLAND RESOURCE GROUP)	1983
93	K	15				1:50 000	MOE	PAZANA LAKE	SOILS & SLOPES	H. LUTTMERDING	1976
93	K	15				1:50 000	MOE	PAZANA LAKE	SURFICIAL GEOLOGY		1977
93	K	15			P	1:50 000	MOTH	VANDERHOOF GRAVEL STUDY	AGGREGATE RESOURCES	R. BUCHANAN, A. BOWES & K. WRIGHT	1984
93	K	16				1:50 000	MOE	TEZZERON CREEK	SOILS & SLOPES	H. LUTTMERDING	1976
93	K	16				1:50 000	MOE	TEZZERON CREEK	SURFICIAL GEOLOGY		1977
93	K	16			P	1:50 000	MOTH	VANDERHOOF GRAVEL STUDY	AGGREGATE RESOURCES	R. BUCHANAN, A. BOWES & K. WRIGHT	1984
93	K	16			P	1:20 000	RIO ALGOM & EMPR	BIO CLAIMS	GENERALIZED SURFICIAL GEOLOGY	D. MAYNARD (WESTLAND RESOURCE GROUP)	1990
93	K	16			P	1:20 000	RIO ALGOM & EMPR	MAX CLAIMS	GENERALIZED SURFICIAL GEOLOGY	D. MAYNARD (WESTLAND RESOURCE GROUP)	1990
93	L					1:250 000	BC HYDRO	STIKINE-ISKUT PROJECT	GENERALIZED SURFICIAL GEOLOGY	THURBER ENGINEERING LTD.	1982
93	L				P	1:250 000	MOE	TERRACE-HAZELTON	GENERALIZED SURFICIAL GEOLOGY		
93	L		NE		P	1:126 720	AG. CAN.	BULKLEY-TERRACE	SOILS & SURFICIAL GEOLOGY	L. FARSTAD & D. LAIRD	1954
93	L		NW		P	1:126 720	AG. CAN.	BULKLEY-TERRACE	SOILS & SURFICIAL GEOLOGY	L. FARSTAD & D. LAIRD	1954
93	L		SE		P	1:126 720	AG. CAN.	BULKLEY-TERRACE	SOILS & SURFICIAL GEOLOGY	L. FARSTAD & D. LAIRD	1954
93	L		SE		P	1:126 720	AG. CAN.	FRANCOIS LAKE	SOILS & SURFICIAL GEOLOGY	L. FARSTAD & D. LAIRD	1954
93	L		NE			1:125 000	MOE	FULTON RIVER	SOILS & SURFICIAL GEOLOGY		
93	L		NE		P	1:125 000	MOE	SMITHERS	SOILS & SURFICIAL GEOLOGY	G. RUNKA	1972
93	L		NW			1:125 000	MOE	TELKWA RIVER	SOILS & SURFICIAL GEOLOGY		
93	L		NW		P	1:125 000	MOE	SMITHERS	SOILS & SURFICIAL GEOLOGY	G. RUNKA	1972
93	L		NE		P	1:100 000	GSC	SKEENA RIVER-BULKLEY RIVER, 5	SURFICIAL GEOLOGY	J. CLAGUE	1984
93	L		NW		P	1:100 000	GSC	SKEENA RIVER-BULKLEY RIVER, 5	SURFICIAL GEOLOGY	J. CLAGUE	1984
93	L	1				1:50 000	MOE	COLLEYMOUNT	SOILS & SURFICIAL GEOLOGY		1972
93	L	2				1:50 000	MOE	OWEN LAKE	SOILS & SURFICIAL GEOLOGY		1972
93	L	3				1:50 000	MOE	LAMPREY CREEK	SURFICIAL GEOLOGY	M. FENGER	1985
93	L	4				1:50 000	MOE	CORONA PEAK	SURFICIAL GEOLOGY	L. LACELLE	1986
93	L	5			P	1:50 000	BC HYDRO	P.N.G. PIPELINE	GEOLOGICAL HAZARDS	D. MAYNARD (WESTLAND RESOURCE GROUP)	1984
93	L	5				1:50 000	MOE	BURNIE LAKE	SURFICIAL GEOLOGY	L. LACELLE	1986
93	L	5			P	1:10 000	MOF & SKEENA	COPPER RIVER	FOREST TERRAIN	G. BUTT	1990
93	L	6				1:50 000	MOE	THAUTIL RIVER	SURFICIAL GEOLOGY	L. LACELLE	1986
93	L	7				1:50 000	MOE	HOUSTON	SOILS & SURFICIAL GEOLOGY		1972
93	L	7			P	1:50 000	MOTH & EMPR	HOUSTON	AGGREGATE RESOURCES	R. BUCHANAN & Z. HORA	1992
93	L	8				1:50 000	MOE	FORESTDALE	SOILS & SURFICIAL GEOLOGY		1972
93	L	8			P	1:50 000	MOTH & EMPR	FORESTDALE	AGGREGATE RESOURCES	R. BUCHANAN & Z. HORA	1992
93	L	9				1:50 000	MOE	TOPLEY	SOILS & SURFICIAL GEOLOGY		1972
93	L	9			P	1:50 000	MOTH & EMPR	TOPLEY	AGGREGATE RESOURCES	R. BUCHANAN & Z. HORA	1992

NTS	250	50	C	20	P	SCALE	DEPARTMENT	MAP NAME	MAP TYPE	AUTHORS	YEAR
93	L	10				1:50 000	MOE	QUICK	SOILS & SURFICIAL GEOLOGY		1972
93	L	10			P	1:50 000	MOTH & EMPR	QUICK	AGGREGATE RESOURCES	R. BUCHANAN & Z. HORA	1992
93	L	11			P	1:50 000	BC HYDRO	P.N.G. PIPELINE	GEOLOGICAL HAZARDS	D. MAYNARD (WESTLAND RESOURCE GROUP)	1984
93	L	11				1:50 000	MOE	TELKWA	SOILS & SURFICIAL GEOLOGY		1972
93	L	11			P	1:50 000	MOTH & EMPR	TELKWA	AGGREGATE RESOURCES	R. BUCHANAN & Z. HORA	1992
93	L	11			P	1:20 000	CNRL & EMPR	TELKWA COAL	SURFICIAL GEOLOGY	D. MAYNARD (WESTLAND RESOURCE GROUP)	1983
93	L	11			P	1:20 000	MOE	TELKWA (NORTH)	SOIL & SURFICIAL GEOLOGY		1978
93	L	12			P	1:50 000	BC HYDRO	P.N.G. PIPELINE	GEOLOGICAL HAZARDS	D. MAYNARD (WESTLAND RESOURCE GROUP)	1984
93	L	12				1:50 000	MOE	MILK CREEK	SOILS & SURFICIAL GEOLOGY		1972
93	L	12			P	1:10 000	MOF & SKEENA	COPPER RIVER	FOREST TERRAIN	G. ELITT	1990
93	L	13				1:50 000	MOE	MCDONELL LAKE	SOILS & SURFICIAL GEOLOGY		1972
93	L	14				1:50 000	MOE	SMITHERS	SOILS & SURFICIAL GEOLOGY		1972
93	L	14			P	1:50 000	MOTH & EMPR	SMITHERS	AGGREGATE RESOURCES	R. BUCHANAN & Z. HORA	1992
93	L	15				1:50 000	MOE	DRIFTWOOD CREEK	SOILS & SURFICIAL GEOLOGY		1972
93	L	15			P	1:50 000	MOTH	BABINE LAKE-CHAPMAN LAKE	AGGREGATE RESOURCES	R. BUCHANAN	1980
93	L	15			P	1:50 000	MOTH & EMPR	INZANA LAKE	AGGREGATE RESOURCES	R. BUCHANAN & Z. HORA	1992
93	L	16				1:50 000	MOE	FULTON LAKE	SOILS & SURFICIAL GEOLOGY		1972
93	L	16			P	1:50 000	MOTH	BABEIE LAKE-CHAPMAN LAKE	AGGREGATE RESOURCES	R. BUCHANAN	1980
93	M					1:250 000	BC HYDRO	STIKINE-ISKUT PROJECT	GENERALIZED SURFICIAL GEOLOGY	THURBER ENGINEERING LTD.	1982
93	M				P	1:250 000	MOE	TERRACE-HAZELTON	GENERALIZED SURFICIAL GEOLOGY		
93	M		SE		P	1:126 720	AG. CAN.	BULKLEY-TERRACE	SOILS & SURFICIAL GEOLOGY	L. FARSTAD & D. LAIRD	1954
93	M		SW			1:125 000	MOE	HAZELTON	SOILS & SURFICIAL GEOLOGY		
93	M		NE			1:100 000	MOE	HAZELTON	SURFICIAL GEOLOGY	U. WITTNEBEN	1981
93	M		NW			1:100 000	MOE	HAZELTON	SURFICIAL GEOLOGY	U. WITTNEBEN	1981
93	M		SE			1:100 000	MOE	HAZELTON	SURFICIAL GEOLOGY	U. WITTNEBEN	1981
93	M		SW		P	1:100 000	GSC	SKEENA RIVER-BULKLEY RIVER, 4	SURFICIAL GEOLOGY	J. CLAGUE	1984
93	M		SW		P	1:100 000	GSC	SKEENA RIVER-BULKLEY RIVER, 5	SURFICIAL GEOLOGY	J. CLAGUE	1984
93	M		SW			1:100 000	MOE	HAZELTON	SURFICIAL GEOLOGY	G. RUNKA, U. WITTNEBEN & J. JUNGEN	1978
93	M	1				1:50 000	MOE	OLD FORT MOUNTAIN	SURFICIAL GEOLOGY	U. WITTNEBEN	1981
93	M	1			P	1:50 000	MOTH	BABINE LAKE-CHAPMAN LAKE	AGGREGATE RESOURCES	R. BUCHANAN	1980
93	M	2				1:50 000	MOE	HAROLD PRICE CREEK	SURFICIAL GEOLOGY	U. WITTNEBEN	1981
93	M	2			P	1:50 000	MOTH	BABINE LAKE-CHAPMAN LAKE	AGGREGATE RESOURCES	R. BUCHANAN	1980
93	M	3				1:50 000	MOE	MORICETOWN	SURFICIAL GEOLOGY	G. RUNKA, U. WITTNEBEN & J. JUNGEN	1978
93	M	3				1:50 000	MOE	MORICETOWN	SOILS & SURFICIAL GEOLOGY		1972
93	M	3			P	1:50 000	MOTH & EMPR	MORICETOWN	AGGREGATE RESOURCES	R. BUCHANAN & Z. HORA	1992
93	M	4				1:50 000	MOE	SKEENA CROSSING	SURFICIAL GEOLOGY	G. RUNKA, U. WITTNEBEN & J. JUNGEN	1978
93	M	4				1:50 000	MOE	SKEENA CROSSING	SOILS & SURFICIAL GEOLOGY		1972
93	M	4			P	1:50 000	MOTH & EMPR	SKEENA CROSSING	AGGREGATE RESOURCES	R. BUCHANAN & Z. HORA	1992
93	M	5				1:50 000	MOE	HAZELTON	SURFICIAL GEOLOGY	G. RUNKA, U. WITTNEBEN & J. JUNGEN	1978
93	M	5				1:50 000	MOE	HAZELTON	SOILS & SURFICIAL GEOLOGY		1972
93	M	5			P	1:50 000	MOTH & EMPR	HAZELTON	AGGREGATE RESOURCES	R. BUCHANAN & Z. HORA	1992
93	M	6				1:50 000	MOE	SUSKWA RIVER	SURFICIAL GEOLOGY	G. RUNKA, U. WITTNEBEN & J. JUNGEN	1978
93	M	6				1:50 000	MOE	SUSKWA RIVER	SOILS & SURFICIAL GEOLOGY		1972
93	M	6			P	1:50 000	MOTH & EMPR	SUSKWA RIVER	AGGREGATE RESOURCES	R. BUCHANAN & Z. HORA	1992
93	M	7				1:50 000	MOE	HATALZUL MOUNTAIN	SURFICIAL GEOLOGY	U. WITTNEBEN	1981
93	M	8				1:50 000	MOE	MAKINILERAK LAKE	SURFICIAL GEOLOGY	U. WITTNEBEN	1981
93	M	9				1:50 000	MOE	BULKLEY HOUSE	SURFICIAL GEOLOGY	U. WITTNEBEN	1981
93	M	10				1:50 000	MOE	NILKITKWA RIVER	SURFICIAL GEOLOGY	U. WITTNEBEN	1981
93	M	11				1:50 000	MOE	GUNANOOT LAKE	SURFICIAL GEOLOGY	U. WITTNEBEN	1981
93	M	12				1:50 000	MOE	KISGEGAS	SURFICIAL GEOLOGY	U. WITTNEBEN	1981
93	M	13				1:50 000	MOE	SHEDIN CREEK	SURFICIAL GEOLOGY	U. WITTNEBEN	1981
93	M	14				1:50 000	MOE	SHELAGYOTE PEAK	SURFICIAL GEOLOGY	U. WITTNEBEN	1981
93	M	15				1:50 000	MOE	KOTSINE RIVER	SURFICIAL GEOLOGY	U. WITTNEBEN	1981
93	M	16				1:50 000	MOE	LION CREEK	SURFICIAL GEOLOGY	U. WITTNEBEN	1981
93	N				P	1:250 000	BC HYDRO	STIKINE-ISKUT PROJECT	GENERALIZED SURFICIAL GEOLOGY	THURBER ENGINEERING LTD.	1982
93	N				P	1:250 000	MOTH	VANDERHOOF GRAVEL STUDY	AGGREGATE RESOURCES	R. BUCHANAN, A. BOWES & K. WRIGHT	1984
93	N		NE		P	1:125 000	GSC	WILLISTON LAKE AREA	SURFICIAL GEOLOGY	N. RUTTER	1974
93	N		NE			1:100 000	MOE		SURFICIAL GEOLOGY		1977

NTS	250	50	C	20	P	SCALE	DEPARTMENT	MAP NAME	MAP TYPE	AUTHORS	YEAR
93	N		NE			1:100 000	MOE	MANSON RIVER-FORT FRASER	SOILS & SURFICIAL GEOLOGY	E. KENK	1983
93	N		NW			1:100 000	MOE		SURFICIAL GEOLOGY		1977
93	N		NW			1:100 000	MOE	MANSON RIVER-FORT FRASER	SOILS & SURFICIAL GEOLOGY	E. KENK	1983
93	N		SE			1:100 000	MOE		SURFICIAL GEOLOGY		1977
93	N		SE			1:100 000	MOE	MANSON RIVER-FORT FRASER	SOILS & SURFICIAL GEOLOGY	E. KENK	1983
93	N		SW			1:100 000	MOE		SURFICIAL GEOLOGY		1977
93	N		SW			1:100 000	MOE	MANSON RIVER-FORT FRASER	SOILS & SURFICIAL GEOLOGY	E. KENK	1983
93	N	1	E			1:50 000	EMPR	MOUNT MILLIGAN	SURFICIAL GEOLOGY	D. KERR	1991
93	N	1				1:50 000	MOE	WITTSICHICA CREEK	SURFICIAL GEOLOGY		1977
93	N	1			P	1:50 000	MOTH	VANDERHOOF GRAVEL STUDY	AGGREGATE RESOURCES	R. BUCHANAN, A. BOWES & K. WRIGHT	1984
93	N	2				1:50 000	MOE	CHUCHI LAKE	SURFICIAL GEOLOGY		1977
93	N	3				1:50 000	MOE	TAKATOOT LAKE	SURFICIAL GEOLOGY		1977
93	N	4				1:50 000	MOE	SAKENICHE RIVER	SURFICIAL GEOLOGY		1977
93	N	5				1:50 000	MOE	TAMLA LANDING	SURFICIAL GEOLOGY		1977
93	N	6				1:50 000	MOE	INDATA LAKE	SURFICIAL GEOLOGY		1977
93	N	7				1:50 000	MOE	KLAWLI LAKE	SURFICIAL GEOLOGY		1977
93	N	7			P	1:50 000	MOTH	VANDERHOOF GRAVEL STUDY	AGGREGATE RESOURCES	R. BUCHANAN, A. BOWES & K. WRIGHT	1984
93	N	8				1:50 000	MOE	SYLVESTER CREEK	SURFICIAL GEOLOGY		1977
93	N	8			P	1:50 000	MOTH	VANDERHOOF GRAVEL STUDY	AGGREGATE RESOURCES	R. BUCHANAN, A. BOWES & K. WRIGHT	1984
93	N	9				1:50 000	MOE	MANSON LAKES	SURFICIAL GEOLOGY		1977
93	N	9			P	1:50 000	MOTH	VANDERHOOF GRAVEL STUDY	AGGREGATE RESOURCES	R. BUCHANAN, A. BOWES & K. WRIGHT	1984
93	N	10				1:50 000	MOE	GERMANSEN LAKE	SURFICIAL GEOLOGY		1977
93	N	10			P	1:50 000	MOTH	VANDERHOOF GRAVEL STUDY	AGGREGATE RESOURCES	R. BUCHANAN, A. BOWES & K. WRIGHT	1984
93	N	11				1:50 000	MOE	KWANIKA CREEK	SURFICIAL GEOLOGY		1977
93	N	12				1:50 000	MOE	NEMPHREY LAKE	SURFICIAL GEOLOGY		1977
93	N	13				1:50 000	MOE	OODEN CREEK	SURFICIAL GEOLOGY		1977
93	N	14				1:50 000	MOE	DISCOVERY CREEK	SURFICIAL GEOLOGY		1977
93	N	15				1:50 000	MOE	GERMANSEN LANDING	SURFICIAL GEOLOGY		1977
93	N	15			P	1:50 000	MOTH	VANDERHOOF GRAVEL STUDY	AGGREGATE RESOURCES	R. BUCHANAN, A. BOWES & K. WRIGHT	1984
93	N	16				1:50 000	MOE	MUSCOVITE LAKES	SURFICIAL GEOLOGY		1977
93	N	16				1:50 000	MOE	MUSCOVITE LAKES	SURFICIAL GEOLOGY & TOPOGRAPHY	A. CHATTERTON	1976
93	N	16			P	1:50 000	MOTH	VANDERHOOF GRAVEL STUDY	AGGREGATE RESOURCES	R. BUCHANAN, A. BOWES & K. WRIGHT	1984
93	O		NE		P	1:125 000	GSC	WILLISTON LAKE AREA	SURFICIAL GEOLOGY	N. RUTTER	1974
93	O		NW		P	1:125 000	GSC	WILLISTON LAKE AREA	SURFICIAL GEOLOGY	N. RUTTER	1974
93	O		SE		P	1:125 000	GSC	WILLISTON LAKE AREA	SURFICIAL GEOLOGY	N. RUTTER	1974
93	O		SW		P	1:125 000	GSC	WILLISTON LAKE AREA	SURFICIAL GEOLOGY	N. RUTTER	1974
93	O		NE			1:100 000	MOE	MOUNT HULCROSS	SOILS & SLOPES		1970
93	O	2			P	1:50 000	MOTH & EMPR	COLBOURNE CREEK	AGGREGATE RESOURCES	R. BUCHANAN & Z. HORA	1992
93	O	3				1:50 000	MOE	TUDYAH LAKE	SURFICIAL GEOLOGY & TOPOGRAPHY	A. CHATTERTON	1976
93	O	3	E		P	1:50 000	MOTH & EMPR	TUDYAH LAKE	AGGREGATE RESOURCES	R. BUCHANAN & Z. HORA	1992
93	O	4	W			1:50 000	EMPR	MODEST MILLIGAN	SURFICIAL GEOLOGY	D. KERR	1991
93	O	4				1:50 000	MOE	PHILIP LAKES	SURFICIAL GEOLOGY & TOPOGRAPHY	A. CHATTERTON	1976
93	O	5				1:50 000	MOE	PHILIP CREEK	SURFICIAL GEOLOGY & TOPOGRAPHY	A. CHATTERTON	1976
93	O	5			P	1:50 000	MOTH	VANDERHOOF GRAVEL STUDY	AGGREGATE RESOURCES	R. BUCHANAN, A. BOWES & K. WRIGHT	1984
93	O	6				1:50 000	MOE	MORFEE LAKES	SURFICIAL GEOLOGY & TOPOGRAPHY	A. CHATTERTON	1976
93	O	6	E		P	1:50 000	MOTH & EMPR	MORFEE LAKES	AGGREGATE RESOURCES	R. BUCHANAN & Z. HORA	1992
93	O	7			P	1:50 000	MOTH & EMPR	AZOUZETTA LAKE	AGGREGATE RESOURCES	R. BUCHANAN & Z. HORA	1992
93	O	9			P	1:50 000	MOTH & EMPR	MOUNT CULCROSS	AGGREGATE RESOURCES	R. BUCHANAN & Z. HORA	1992
93	O	10			P	1:50 000	MOTH & EMPR	CALLAZON CREEK	AGGREGATE RESOURCES	R. BUCHANAN & Z. HORA	1992
93	O	11				1:50 000	MOE	CUT THUMB CREEK	SURFICIAL GEOLOGY & TOPOGRAPHY	A. CHATTERTON	1976
93	O	12				1:50 000	MOE	BLACKWATER CREEK	SURFICIAL GEOLOGY & TOPOGRAPHY	A. CHATTERTON	1976
93	O	13				1:50 000	MOE	MOUNT SELWYN	SURFICIAL GEOLOGY & TOPOGRAPHY	A. CHATTERTON	1976
93	O	14				1:50 000	MOE	POINT CREEK	SURFICIAL GEOLOGY & TOPOGRAPHY	A. CHATTERTON	1976
93	P					1:250 000	GSC	DAWSON CREEK	SURFICIAL GEOLOGY	T. REMICHEN	1980
93	P					1:250 000	MOE	NE COAL STUDY	GEOLOGICAL HAZARDS		1981
93	P					1:250 000	MOE	NE COAL STUDY	AGGREGATE RESOURCES		1981
93	P		NE			1:100 000	AG. CAN.	DAWSON CREEK	SOILS & SURFICIAL GEOLOGY	T. LORD & A. GREEN	1986
93	P		NE			1:100 000	MOE	DAWSON CREEK	SOILS & SURFICIAL GEOLOGY	T. LORD	1982

NTS	250	50	C	20	P	SCALE	DEPARTMENT	MAP NAME	MAP TYPE	AUTHORS	YEAR
93	P		NW			1:100 000	AG. CAN.	CHETWYND	SOILS & SURFICIAL GEOLOGY	T. LORD & A. GREEN	1986
93	P		NW			1:100 000	MOE	MOBERLY LAKE	SOILS & SURFICIAL GEOLOGY	T. LORD	1982
93	P		SE			1:100 000	MOE	KISKATINAW RIVER	SOILS & SLOPES		1975
93	P		SW			1:100 000	MOE	GWILLIM LAKE	SOILS & SLOPES		1975
93	P	2	W		P	1:50 000	MOE	TUMBLER RIDGE	SURFICIAL GEOLOGY		1976
93	P	3				1:50 000	MOE	BULLMOOSE CREEK	SURFICIAL GEOLOGY		1976
93	P	3				1:50 000	MOE	BULLMOOSE CREEK	SURFICIAL GEOLOGY	K. WEBB	1978
93	P	3				1:50 000	MOE	BULLMOOSE CREEK	GEOLOGICAL PROCESSES	K. WEBB & T. VOLD	1978
93	P	3			P	1:50 000	MOTH	NE COAL PROJECT	PHYSIOGRAPHIC CONSTRAINTS	D. LISTER & R. BUCHANAN	1976
93	P	4				1:50 000	MOE	SUKUNKA RIVER	SURFICIAL GEOLOGY		1976
93	P	5			P	1:50 000	MOTH	NE COAL PROJECT	PHYSIOGRAPHIC CONSTRAINTS	D. LISTER & R. BUCHANAN	1976
93	P	6			P	1:50 000	MOTH	NE COAL PROJECT	PHYSIOGRAPHIC CONSTRAINTS	D. LISTER & R. BUCHANAN	1976
93	P	7			P	1:50 000	MOE	SUNDOWN CREEK	SOILS & SLOPES		1978
93	P	8				1:50 000	MOE	TUPPER CREEK	SOILS & SLOPES		1978
93	P	8			P	1:50 000	MOTH & EMPR	TUPPER CREEK	AGGREGATE RESOURCES	R. BUCHANAN & Z. HORA	1992
93	P	9				1:50 000	EMPR	POUCE COUPE	SURFICIAL GEOLOGY	N. CATTO	1992
93	P	9				1:50 000	MOE	PONGE COUPE	SOILS & SURFICIAL GEOLOGY		1982
93	P	9			P	1:50 000	MOTH & EMPR	POUCE COUPE	AGGREGATE RESOURCES	R. BUCHANAN & Z. HORA	1992
93	P	10				1:50 000	EMPR	ARRAS	SURFICIAL GEOLOGY	N. CATTO	1992
93	P	10				1:50 000	MOE	ARRAS	SOILS & SURFICIAL GEOLOGY	T. LORD	1982
93	P	10			P	1:50 000	MOTH & EMPR	ARRAS	AGGREGATE RESOURCES	R. BUCHANAN & Z. HORA	1992
93	P	11				1:50 000	MOE	EAST PINE	SOILS & SURFICIAL GEOLOGY		1982
93	P	11			P	1:50 000	MOTH & EMPR	EAST PINE	AGGREGATE RESOURCES	R. BUCHANAN & Z. HORA	1992
93	P	12				1:50 000	MOE	COMMOTION CREEK	SOILS & SURFICIAL GEOLOGY	T. LORD	1982
93	P	12			P	1:50 000	MOTH	NE COAL PROJECT	PHYSIOGRAPHIC CONSTRAINTS	D. LISTER & R. BUCHANAN	1976
93	P	12			P	1:50 000	MOTH & EMPR	COMMOTION CREEK	AGGREGATE RESOURCES	R. BUCHANAN & Z. HORA	1992
93	P	13				1:50 000	MOE	MOBERLY LAKE	SOILS & SURFICIAL GEOLOGY	T. LORD	1982
93	P	13			P	1:50 000	MOTH & EMPR	MOBERLY LAKE	AGGREGATE RESOURCES	R. BUCHANAN & Z. HORA	1992
93	P	14				1:50 000	MOE	FAVELS CREEK	SOILS & SURFICIAL GEOLOGY	T. LORD	1982
93	P	14			P	1:50 000	MOTH & EMPR	FAVELS CREEK	AGGREGATE RESOURCES	R. BUCHANAN & Z. HORA	1992
93	P	15				1:50 000	EMPR	SUNSET PRAIRIE	SURFICIAL GEOLOGY	N. CATTO	1992
93	P	15				1:50 000	MOE	SUNSET PRAIRIE	SOILS & SURFICIAL GEOLOGY	T. LORD	1982
93	P	15			P	1:50 000	MOTH & EMPR	SUNSET PRAIRIE	AGGREGATE RESOURCES	R. BUCHANAN & Z. HORA	1992
93	P	16				1:50 000	EMPR	DAWSON CREEK	SURFICIAL GEOLOGY	N. CATTO	1992
93	P	16				1:50 000	MOE	DAWSON CREEK	SOILS & SURFICIAL GEOLOGY	T. LORD	1982
93	P	16			P	1:50 000	MOTH & EMPR	DAWSON CREEK	AGGREGATE RESOURCES	R. BUCHANAN & Z. HORA	1992
94						1:1 000 000	GSC	BEATTON RIVER	SURFICIAL GEOLOGY	W. MATHEWS, H. GABRIELSE & N. RUTTER	1975
94	A					1:250 000	GSC	CHAGLIE LAKE	SURFICIAL GEOLOGY	W. MATHEWS	1978
94	A		SE			1:100 000	AG. CAN.	FORT ST. JOHN	SOILS & SURFICIAL GEOLOGY	T. LORD & A. GREEN	1986
94	A		SE			1:100 000	MOE	FORT ST. JOHN	SOILS & SURFICIAL GEOLOGY		1983
94	A		SW			1:100 000	AG. CAN.	HUDSON HOPE	SOILS & SURFICIAL GEOLOGY	T. LORD & A. GREEN	1986
94	A		SW			1:100 000	MOE	HUDSON HOPE	SOILS & SURFICIAL GEOLOGY		1971
94	A	1				1:50 000	EMPR	SHEARER DALE	SURFICIAL GEOLOGY	N. CATTO	1991
94	A	1				1:50 000	MOE	SHEARER DALE	SURFICIAL GEOLOGY & DRAINAGE	L. LACELLE	
94	A	1				1:50 000	MOE	SHEARER DALE	SOILS & SURFICIAL GEOLOGY	L. FARSTAD	1982
94	A	1			P	1:40 000	MOTH	FORT ST. JOHN AREA	AGGREGATE RESOURCES (PHOTO)	R. BUCHANAN, B. DEAKIN & K. RIMER	1990
94	A	2				1:50 000	EMPR	FORT ST. JOHN	SURFICIAL GEOLOGY	N. CATTO	1991
94	A	2				1:50 000	MOE	FORT ST. JOHN	SURFICIAL GEOLOGY & DRAINAGE	L. LACELLE	
94	A	2				1:50 000	MOE	FORT ST. JOHN	SOILS & SURFICIAL GEOLOGY	L. FARSTAD	1982
94	A	2			P	1:50 000	MOTH & EMPR	FORT ST. JOHN	AGGREGATE RESOURCES	R. BUCHANAN & Z. HORA	1992
94	A	2			P	1:40 000	MOTH	FORT ST. JOHN AREA	AGGREGATE RESOURCES (PHOTO)	R. BUCHANAN, B. DEAKIN & K. RIMER	1990
94	A	3	N		P	1:50 000	MOE	MOBERLY RIVER	SURFICIAL GEOLOGY & DRAINAGE	L. LACELLE	
94	A	3				1:50 000	MOE	MOBERLY RIVER	SOILS & SURFICIAL GEOLOGY	L. FARSTAD	1982
94	A	3			P	1:50 000	MOTH & EMPR	MOBERLY RIVER	AGGREGATE RESOURCES	R. BUCHANAN & Z. HORA	1992
94	A	4	NW		P	1:50 000	MOE	HUDSON HOPE	SURFICIAL GEOLOGY & DRAINAGE	L. LACELLE	
94	A	4				1:50 000	MOE	HUDSON HOPE	SOILS & SURFICIAL GEOLOGY	L. FARSTAD	1982
94	A	4			P	1:50 000	MOTH & EMPR	HUDSON HOPE	AGGREGATE RESOURCES	R. BUCHANAN & Z. HORA	1992
94	A	5				1:50 000	MOE	GROUND BIRCH CREEK	SURFICIAL GEOLOGY & DRAINAGE	L. LACELLE	

NTS	250	50	C	20	P	SCALE	DEPARTMENT	MAP NAME	MAP TYPE	AUTHORS	YEAR
94	A	5				1:50 000	MOE	GROUND BIRCH CREEK	SOILS & SURFICIAL GEOLOGY	L. FARSTAD	1982
94	A	6				1:50 000	MOE	BEAR FLAT	SURFICIAL GEOLOGY & DRAINAGE	L. LACELLE	
94	A	6				1:50 000	MOE	BEAR FLAT	SOILS & SURFICIAL GEOLOGY	L. FARSTAD	1982
94	A	6			P	1:50 000	MOTH & EMPR	BEAR FLAT	AGGREGATE RESOURCES	R. BUCHANAN & Z. HORA	1992
94	A	6			P	1:40 000	MOTH	FORT ST. JOHN AREA	AGGREGATE RESOURCES (PHOTO)	R. BUCHANAN, B. DEAKIN & K. RIMER	1990
94	A	7				1:50 000	EMPR	NORTH PINE	SURFICIAL GEOLOGY	N. CATTO	1991
94	A	7				1:50 000	MOE	NORTH PINE	SURFICIAL GEOLOGY & DRAINAGE	L. LACELLE	
94	A	7				1:50 000	MOE	NORTH PINE	SOILS & SURFICIAL GEOLOGY	L. FARSTAD	1982
94	A	7			P	1:50 000	MOTH & EMPR	NORTH PINE	AGGREGATE RESOURCES	R. BUCHANAN & Z. HORA	1992
94	A	7			P	1:40 000	MOTH	FORT ST. JOHN AREA	AGGREGATE RESOURCES (PHOTO)	R. BUCHANAN, B. DEAKIN & K. RIMER	1990
94	A	8				1:50 000	EMPR	ALCES RIVER	SURFICIAL GEOLOGY	N. CATTO	1991
94	A	8				1:50 000	MOE	ALCES RIVER	SURFICIAL GEOLOGY & DRAINAGE	L. LACELLE	
94	A	8				1:50 000	MOE	ALCES RIVER	SOILS & SURFICIAL GEOLOGY	L. FARSTAD	1982
94	A	8			P	1:40 000	MOTH	FORT ST. JOHN AREA	AGGREGATE RESOURCES (PHOTO)	R. BUCHANAN, B. DEAKIN & K. RIMER	1990
94	A	9			P	1:40 000	MOTH	FORT ST. JOHN AREA	AGGREGATE RESOURCES (PHOTO)	R. BUCHANAN, B. DEAKIN & K. RIMER	1990
94	A	10			P	1:40 000	MOTH	FORT ST. JOHN AREA	AGGREGATE RESOURCES (PHOTO)	R. BUCHANAN, B. DEAKIN & K. RIMER	1990
94	A	11			P	1:50 000	MOTH & EMPR	EAST PINE	AGGREGATE RESOURCES	R. BUCHANAN & Z. HORA	1992
94	A	11			P	1:40 000	MOTH	FORT ST. JOHN AREA	AGGREGATE RESOURCES (PHOTO)	R. BUCHANAN, B. DEAKIN & K. RIMER	1990
94	A	12			P	1:50 000	MOTH & EMPR	OSBINIOTION LAKE	AGGREGATE RESOURCES	R. BUCHANAN & Z. HORA	1992
94	A	13			P	1:50 000	MOTH & EMPR	MOBERLY LAKE	AGGREGATE RESOURCES	R. BUCHANAN & Z. HORA	1992
94	A	13			P	1:40 000	MOTH	FORT ST. JOHN AREA	AGGREGATE RESOURCES (PHOTO)	R. BUCHANAN, B. DEAKIN & K. RIMER	1990
94	A	14			P	1:40 000	MOTH	FORT ST. JOHN AREA	AGGREGATE RESOURCES (PHOTO)	R. BUCHANAN, B. DEAKIN & K. RIMER	1990
94	A	15			P	1:40 000	MOTH	FORT ST. JOHN AREA	AGGREGATE RESOURCES (PHOTO)	R. BUCHANAN, B. DEAKIN & K. RIMER	1990
94	A	16			P	1:40 000	MOTH	FORT ST. JOHN AREA	AGGREGATE RESOURCES (PHOTO)	R. BUCHANAN, B. DEAKIN & K. RIMER	1990
94	B		SE		P	1:125 000	GSC	WILLISTON LAKE AREA	SURFICIAL GEOLOGY	N. RUTTER	1974
94	B		SW		P	1:125 000	GSC	WILLISTON LAKE AREA	SURFICIAL GEOLOGY	N. RUTTER	1974
94	B		NE			1:100 000	MOE	CHOWADE RIVER	SOILS & SURFICIAL GEOLOGY		1970
94	B		SE			1:100 000	MOE	GOLD BAR	SOILS & SLOPES		1970
94	B	3				1:50 000	MOE	NE-PARLE-PAS RAPIDS	SURFICIAL GEOLOGY & TOPOGRAPHY	A. CHATTERTON	1976
94	B	4				1:50 000	MOE	WICKED RIVER	SURFICIAL GEOLOGY & TOPOGRAPHY	A. CHATTERTON	1976
94	B	5				1:50 000	MOE	GAUVREAU CREEK	SURFICIAL GEOLOGY & TOPOGRAPHY	A. CHATTERTON	1975
94	B	8			P	1:40 000	MOTH	FORT ST. JOHN AREA	AGGREGATE RESOURCES (PHOTO)	R. BUCHANAN, B. DEAKIN & K. RIMER	1990
94	B	9				1:50 000	MOE	AIKMAN CREEK	SOILS & SURFICIAL GEOLOGY		1970
94	B	9			P	1:40 000	MOTH	FORT ST. JOHN AREA	AGGREGATE RESOURCES (PHOTO)	R. BUCHANAN, B. DEAKIN & K. RIMER	1990
94	B	10				1:50 000	MOE	CHOWADE RIVER	SOILS & SURFICIAL GEOLOGY		1970
94	B	10			P	1:40 000	MOTH	FORT ST. JOHN AREA	AGGREGATE RESOURCES (PHOTO)	R. BUCHANAN, B. DEAKIN & K. RIMER	1990
94	B	15				1:50 000	MOE	CYPRESS CREEK	SOILS & SURFICIAL GEOLOGY		1970
94	B	15			P	1:40 000	MOTH	FORT ST. JOHN AREA	AGGREGATE RESOURCES (PHOTO)	R. BUCHANAN, B. DEAKIN & K. RIMER	1990
94	B	16				1:50 000	MOE	BLAIR CREEK	SOILS & SURFICIAL GEOLOGY		1970
94	B	16			P	1:50 000	MOTH & EMPR	BLAIR CREEK	AGGREGATE RESOURCES	R. BUCHANAN & Z. HORA	1992
94	B	16			P	1:40 000	MOTH	FORT ST. JOHN AREA	AGGREGATE RESOURCES (PHOTO)	R. BUCHANAN, B. DEAKIN & K. RIMER	1990
94	C		NE		P	1:125 000	GSC	WILLISTON LAKE AREA	SURFICIAL GEOLOGY	N. RUTTER	1974
94	C		NW		P	1:125 000	GSC	WILLISTON LAKE AREA	SURFICIAL GEOLOGY	N. RUTTER	1974
94	C		SE		P	1:125 000	GSC	WILLISTON LAKE AREA	SURFICIAL GEOLOGY	N. RUTTER	1974
94	C	1				1:50 000	MOE	OSBINECA ARM	SURFICIAL GEOLOGY & TOPOGRAPHY	A. CHATTERTON	1976
94	C	2				1:50 000	MOE	END LAKE	SURFICIAL GEOLOGY & TOPOGRAPHY	A. CHATTERTON	1976
94	C	3			P	1:10 000	PGM & EMPR	CAT CLAIMS	GENERALIZED SURFICIAL GEOLOGY	D. MAYNARD (WESTLAND RESOURCE GROUP)	1989
94	C	7				1:50 000	MOE	LORIMER CREEK	SURFICIAL GEOLOGY & TOPOGRAPHY	A. CHATTERTON	1976
94	C	8				1:50 000	MOE	LAFFERTY ARM	SURFICIAL GEOLOGY & TOPOGRAPHY	A. CHATTERTON	1976
94	C	9				1:50 000	MOE	DAVIS RIVER	SURFICIAL GEOLOGY & TOPOGRAPHY	A. CHATTERTON	1976
94	C	10				1:50 000	MOE	FACTOR ROSS CREEK	SURFICIAL GEOLOGY & TOPOGRAPHY	A. CHATTERTON	1976
94	C	11	N			1:50 000	MOE	INGENIKA MINE	SURFICIAL GEOLOGY & TOPOGRAPHY	A. CHATTERTON	1976
94	C	14				1:50 000	MOE	FO BIRD CREEK	SURFICIAL GEOLOGY & TOPOGRAPHY	A. CHATTERTON	1976
94	C	15				1:50 000	MOE	CHOWIKA CREEK	SURFICIAL GEOLOGY & TOPOGRAPHY	A. CHATTERTON	1976
94	D				P	1:250 000	BC HYDRO	STIKINE-ISKUT PROJECT	GENERALIZED SURFICIAL GEOLOGY	THURBER ENGINEERING LTD.	1982
94	D				P	1:250 000	MOE	TERRACE-HAZELTON	GENERALIZED SURFICIAL GEOLOGY		
94	D				P	1:70 000	MOE & EMPR	STURDEE ROAD	AGGREGATE RESOURCES	D. MAYNARD (WESTLAND RESOURCE GROUP)	1978

NTS	250	50	C	20	P	SCALE	DEPARTMENT	MAP NAME	MAP TYPE	AUTHORS	YEAR
94	D				P	1:70 000	MOE & EMPR	STURDEE ROAD	PHYSIOGRAPHIC CONSTRAINTS	D. MAYNARD (WESTLAND RESOURCE GROUP)	1978
94	D				P	1:70 000	MOE & EMPR	STURDEE ROAD	SURFICIAL GEOLOGY	D. MAYNARD (WESTLAND RESOURCE GROUP)	1978
94	E				P	1:250 000	MOE	KLAPPAN PROJECT	GEOLOGICAL HAZARDS	L. LACELLE	1987
94	E				P	1:250 000	MOE	KLAPPAN PROJECT	SURFICIAL GEOLOGY	L. LACELLE	1987
94	E				P	1:250 000	MOE	KLAPPAN PROJECT	TERRAIN FEATURES	L. LACELLE	1987
94	E				P	1:250 000	MOE	TERRACE-HAZELTON	GENERALIZED SURFICIAL GEOLOGY		
94	E	2			P	1:20 000	RIO ALGOM & EMPR	FINLAY RIVER	GENERALIZED SURFICIAL GEOLOGY	D. MAYNARD (WESTLAND RESOURCE GROUP)	1980
94	G	1			P	1:50 000	MOTH & EMPR	JULIENNE CREEK	AGGREGATE RESOURCES	R. BUCHANAN & Z. HORA	1992
94	G	1			P	1:40 000	MOTH	FORT ST. JOHN AREA	AGGREGATE RESOURCES (PHOTO)	R. BUCHANAN, B. DEAKIN & K. RIMER	1990
94	G	2			P	1:50 000	MOTH & EMPR	PINK MOUNTAIN	AGGREGATE RESOURCES	R. BUCHANAN & Z. HORA	1992
94	G	2			P	1:40 000	MOTH	FORT ST. JOHN AREA	AGGREGATE RESOURCES (PHOTO)	R. BUCHANAN, B. DEAKIN & K. RIMER	1990
94	G	7			P	1:50 000	MOTH & EMPR	CARIBOU CREEK	AGGREGATE RESOURCES	R. BUCHANAN & Z. HORA	1992
94	G	10			P	1:50 000	MOTH & EMPR	TRUTCH	AGGREGATE RESOURCES	R. BUCHANAN & Z. HORA	1992
94	G	15			P	1:50 000	MOTH & EMPR	BOUGIE CREEK	AGGREGATE RESOURCES	R. BUCHANAN & Z. HORA	1992
94	H	2			P	1:40 000	MOTH	FORT ST. JOHN AREA	AGGREGATE RESOURCES (PHOTO)	R. BUCHANAN, B. DEAKIN & K. RIMER	1990
94	H	3			P	1:40 000	MOTH	FORT ST. JOHN AREA	AGGREGATE RESOURCES (PHOTO)	R. BUCHANAN, B. DEAKIN & K. RIMER	1990
94	H	4			P	1:40 000	MOTH	FORT ST. JOHN AREA	AGGREGATE RESOURCES (PHOTO)	R. BUCHANAN, B. DEAKIN & K. RIMER	1990
94	I	11			P	1:50 000	EMPR	SIERRA YOYO ACCESS ROAD	SURFICIAL GEOLOGY	THURBER ENGINEERING LTD.	1978
94	I	12			P	1:50 000	EMPR	SIERRA YOYO ACCESS ROAD	SURFICIAL GEOLOGY	THURBER ENGINEERING LTD.	1978
94	I	13			P	1:50 000	EMPR	SIERRA YOYO ACCESS ROAD	SURFICIAL GEOLOGY	THURBER ENGINEERING LTD.	1978
94	I	14			P	1:50 000	EMPR	SIERRA YOYO ACCESS ROAD	SURFICIAL GEOLOGY	THURBER ENGINEERING LTD.	1978
94	J		NW		P	1:100 000	MOE	SKUNK CREEK	SOILS & SURFICIAL GEOLOGY	R. KOWALL	1982
94	J	2			P	1:50 000	MOTH & EMPR	PROPHET RIVER	AGGREGATE RESOURCES	R. BUCHANAN & Z. HORA	1992
94	J	7			P	1:50 000	MOTH & EMPR	BIG BEAVER CREEK	AGGREGATE RESOURCES	R. BUCHANAN & Z. HORA	1992
94	J	9			P	1:50 000	EMPR	SIERRA YOYO ACCESS ROAD	SURFICIAL GEOLOGY	THURBER ENGINEERING LTD.	1978
94	J	10			P	1:50 000	MOTH & EMPR	JACKFISH CREEK	AGGREGATE RESOURCES	R. BUCHANAN & Z. HORA	1992
94	J	12			P	1:50 000	MOTH & EMPR	CHISCHA RIVER	AGGREGATE RESOURCES	R. BUCHANAN & Z. HORA	1992
94	J	13			P	1:50 000	MOTH & EMPR	KLEDO CREEK	AGGREGATE RESOURCES	R. BUCHANAN & Z. HORA	1992
94	J	14			P	1:50 000	MOTH & EMPR	RASPBERRY CREEK	AGGREGATE RESOURCES	R. BUCHANAN & Z. HORA	1992
94	J	15			P	1:50 000	MOTH & EMPR	FORT NELSON	AGGREGATE RESOURCES	R. BUCHANAN & Z. HORA	1992
94	J	16			P	1:50 000	EMPR	SIERRA YOYO ACCESS ROAD	SURFICIAL GEOLOGY	THURBER ENGINEERING LTD.	1978
94	K	9			P	1:50 000	MOTH & EMPR	NORTH TETSA RIVER	AGGREGATE RESOURCES	R. BUCHANAN & Z. HORA	1992
94	K	10			P	1:50 000	MOTH & EMPR	MACDONALD CREEK	AGGREGATE RESOURCES	R. BUCHANAN & Z. HORA	1992
94	K	13			P	1:50 000	MOTH & EMPR	MUNCHO LAKE	AGGREGATE RESOURCES	R. BUCHANAN & Z. HORA	1992
94	K	14			P	1:50 000	MOTH & EMPR	TOAD HOT SPRINGS	AGGREGATE RESOURCES	R. BUCHANAN & Z. HORA	1992
94	M		NE		P	1:100 000	BC HYDRO	LIARD RIVER PROJECT	GENERALIZED SURFICIAL GEOLOGY	THURBER ENGINEERING LTD.	1981
94	M		NW			1:100 000	BC HYDRO	LIARD RIVER PROJECT	GENERALIZED SURFICIAL GEOLOGY	THURBER ENGINEERING LTD.	1981
94	M		SE		P	1:100 000	BC HYDRO	LIARD RIVER PROJECT	GENERALIZED SURFICIAL GEOLOGY	THURBER ENGINEERING LTD.	1981
94	M		SW		P	1:100 000	BC HYDRO	LIARD RIVER PROJECT	GENERALIZED SURFICIAL GEOLOGY	THURBER ENGINEERING LTD.	1981
94	M	4			P	1:50 000	BC HYDRO	DEVIL'S CANYON RESERVOIR	SURFICIAL GEOLOGY	THURBER ENGINEERING LTD.	1982
94	M	5			P	1:50 000	BC HYDRO	DEVIL'S CANYON RESERVOIR	SURFICIAL GEOLOGY	THURBER ENGINEERING LTD.	1982
94	M	6			P	1:50 000	BC HYDRO	DEVIL'S CANYON RESERVOIR	SURFICIAL GEOLOGY	THURBER ENGINEERING LTD.	1982
94	M	8			P	1:50 000	BC HYDRO	DEVIL'S CANYON RESERVOIR	SURFICIAL GEOLOGY	THURBER ENGINEERING LTD.	1982
94	M	8			P	1:50 000	MOTH & EMPR	VENTS RIVER	AGGREGATE RESOURCES	R. BUCHANAN & Z. HORA	1992
94	M	9			P	1:50 000	BC HYDRO	DEVIL'S CANYON RESERVOIR	SURFICIAL GEOLOGY	THURBER ENGINEERING LTD.	1982
94	M	9			P	1:50 000	MOTH & EMPR	TEETER CREEK	AGGREGATE RESOURCES	R. BUCHANAN & Z. HORA	1992
94	M	10			P	1:50 000	BC HYDRO	DEVIL'S CANYON RESERVOIR	SURFICIAL GEOLOGY	THURBER ENGINEERING LTD.	1982
94	M	10			P	1:50 000	MOTH & EMPR	GRANT LAKE	AGGREGATE RESOURCES	R. BUCHANAN & Z. HORA	1992
94	M	11			P	1:50 000	BC HYDRO	DEVIL'S CANYON RESERVOIR	SURFICIAL GEOLOGY	THURBER ENGINEERING LTD.	1982
94	M	11			P	1:50 000	MOTH & EMPR	FIRESIDE	AGGREGATE RESOURCES	R. BUCHANAN & Z. HORA	1992
94	M	12			P	1:50 000	BC HYDRO	DEVIL'S CANYON RESERVOIR	SURFICIAL GEOLOGY	THURBER ENGINEERING LTD.	1982
94	M	13			P	1:50 000	BC HYDRO	DEVIL'S CANYON RESERVOIR	SURFICIAL GEOLOGY	THURBER ENGINEERING LTD.	1982
94	M	13			P	1:50 000	MOTH & EMPR	EGNELL LAKE	AGGREGATE RESOURCES	R. BUCHANAN & Z. HORA	1992

NTS	250	50	C	20	P	SCALE	DEPARTMENT	MAP NAME	MAP TYPE	AUTHORS	YEAR
94	M	14			P	1:50 000	MOTH & EMPR	HILLGREEN LAKES	AGGREGATE RESOURCES	R. BUCHANAN & Z. HORA	1992
94	M	15			P	1:50 000	BC HYDRO	DEVIL'S CANYON RESERVOIR	SURFICIAL GEOLOGY	THURBER ENGINEERING LTD.	1982
94	M	16			P	1:50 000	BC HYDRO	DEVIL'S CANYON RESERVOIR	SURFICIAL GEOLOGY	THURBER ENGINEERING LTD.	1982
94	N		NE		P	1:100 000	BC HYDRO	LIARD RIVER PROJECT	GENERALIZED SURFICIAL GEOLOGY	THURBER ENGINEERING LTD.	1981
94	N		NW		P	1:100 000	BC HYDRO	LIARD RIVER PROJECT	GENERALIZED SURFICIAL GEOLOGY	THURBER ENGINEERING LTD.	1981
94	N		SE		P	1:100 000	BC HYDRO	LIARD RIVER PROJECT	GENERALIZED SURFICIAL GEOLOGY	THURBER ENGINEERING LTD.	1981
94	N		SW		P	1:100 000	BC HYDRO	LIARD RIVER PROJECT	GENERALIZED SURFICIAL GEOLOGY	THURBER ENGINEERING LTD.	1981
94	N	3			P	1:50 000	BC HYDRO	BEAVERCROW RESERVOIR	SURFICIAL GEOLOGY	THURBER ENGINEERING LTD.	1982
94	N	4			P	1:50 000	MOTH & EMPR	TROUT RIVER	AGGREGATE RESOURCES	R. BUCHANAN & Z. HORA	1992
94	N	5			P	1:50 000	BC HYDRO	BEAVERCROW RESERVOIR	SURFICIAL GEOLOGY	THURBER ENGINEERING LTD.	1982
94	N	5			P	1:50 000	MOTH & EMPR	MOUNT PRUDENCE	AGGREGATE RESOURCES	R. BUCHANAN & Z. HORA	1992
94	N	6			P	1:50 000	BC HYDRO	BEAVERCROW RESERVOIR	SURFICIAL GEOLOGY	THURBER ENGINEERING LTD.	1982
94	N	7			P	1:50 000	BC HYDRO	BEAVERCROW RESERVOIR	SURFICIAL GEOLOGY	THURBER ENGINEERING LTD.	1982
94	N	9			P	1:50 000	BC HYDRO	BEAVERCROW RESERVOIR	SURFICIAL GEOLOGY	THURBER ENGINEERING LTD.	1982
94	N	10			P	1:50 000	BC HYDRO	BEAVERCROW RESERVOIR	SURFICIAL GEOLOGY	THURBER ENGINEERING LTD.	1982
94	O		SE			1:100 000	MOE	TSIMEH CREEK	SOILS & SURFICIAL GEOLOGY	R. KOWALL	1982
94	O		SW			1:100 000	MOE	STANOLIND CREEK	SOILS & SURFICIAL GEOLOGY	R. KOWALL	1982
102	I				P	1:250 000	MOE	N. VANCOUVER ISLAND	GENERALIZED SURFICIAL GEOLOGY	D. HOWES	1981
102	I				P	1:250 000	MOE	N. VANCOUVER ISLAND	GEOLOGICAL HAZARDS	D. HOWES	1981
102	I		NE		P	1:250 000	GSC	NW VANCOUVER ISLAND	SURFICIAL MATERIALS	B. BORNHOLD	1980
102	I		NW		P	1:250 000	GSC	NW VANCOUVER ISLAND	SURFICIAL MATERIALS	B. BORNHOLD	1980
102	I		SE		P	1:250 000	GSC	NW VANCOUVER ISLAND	SURFICIAL MATERIALS	B. BORNHOLD	1980
102	I	8	E			1:50 000	MOE	CAPE PARKINS	SURFICIAL GEOLOGY	A. CHATTERTON	1979
102	I	8.16			P	1:15 000	MOF & WFP	TLF 6-QUATSINO	SURFICIAL GEOLOGY	T. LEWIS	1985
102	I	9				1:50 000	MOE	SAN JOSEF	SURFICIAL GEOLOGY	A. CHATTERTON	1979
102	I	9.1				1:15 000	MOF & WFP	TLF 6-QUATSINO	SURFICIAL GEOLOGY	T. LEWIS	1985
102	I	9.2			P	1:15 000	MOF & WFP	TLF 6-QUATSINO	SURFICIAL GEOLOGY	T. LEWIS	1985
102	I	9.6				1:15 000	MOF & WFP	TLF 6-QUATSINO	SURFICIAL GEOLOGY	T. LEWIS	1985
102	I	9.7				1:15 000	MOF & WFP	TLF 6-QUATSINO	SURFICIAL GEOLOGY	T. LEWIS	1985
102	I	9.8				1:15 000	MOF & WFP	TLF 6-QUATSINO	SURFICIAL GEOLOGY	T. LEWIS	1985
102	I	9.9			P	1:15 000	MOF & WFP	TLF 6-QUATSINO	SURFICIAL GEOLOGY	T. LEWIS	1985
102	I	9.10			P	1:15 000	MOF & WFP	TLF 6-QUATSINO	SURFICIAL GEOLOGY	T. LEWIS	1985
102	I	9.11			P	1:15 000	MOF & WFP	TLF 6-QUATSINO	SURFICIAL GEOLOGY	T. LEWIS	1985
102	I	9.16			P	1:15 000	MOF & WFP	TLF 6-QUATSINO	SURFICIAL GEOLOGY	T. LEWIS	1985
102	I	15				1:50 000	MOE	SCOTT ISLANDS	SURFICIAL GEOLOGY	A. CHATTERTON	1979
102	I	16				1:50 000	MOE	CAPE MCOTT	SURFICIAL GEOLOGY	A. CHATTERTON	1979
103					P	1:500 000	MOE	PRINCE RUPERT AREA	GENERALIZED SURFICIAL GEOLOGY	K. STURMANIS & R. HARDY	1985
103	B		NE		P	1:100 000	GSC	LASKEEK BANK-HECATE STRAIT	SURFICIAL MATERIALS	B. BORNHOLD & A. COLLINS	1984
103	B		NW		P	1:100 000	GSC	LASKEEK BANK-HECATE STRAIT	SURFICIAL MATERIALS	B. BORNHOLD & A. COLLINS	1984
103	B	13			P	1:50 000	MOF & MB	DASS LAKE	FOREST TERRAIN		
103	B	13			P	1:50 000	MOF & MB	HECATE	FOREST TERRAIN		
103	B	13			P	1:50 000	MOF & MB	SKEDAMS BAY	FOREST TERRAIN		
103	B	13			P	1:50 000	MOF & MB	TFL 39 BL 6	FOREST TERRAIN	B. DUNKLEY	1983
103	B	13			P	1:50 000	MOF & MB	TFL 39 BL 6	FOREST TERRAIN	D. DUNKLEY	1983
103	B			61.3	P	1:10 000	MOF & WFP	TFL 24-MORESBY	SURFICIAL GEOLOGY	T. LEWIS	1987
103	B			61.4	P	1:10 000	MOF & WFP	TFL 24-MORESBY	SURFICIAL GEOLOGY	T. LEWIS	1987
103	B			71.1		1:10 000	MOF & WFP	TFL 24-MORESBY	SURFICIAL GEOLOGY	T. LEWIS	1987
103	B			71.2	P	1:10 000	MOF & WFP	TFL 24-MORESBY	SURFICIAL GEOLOGY	T. LEWIS	1987
103	B			71.3		1:10 000	MOF & WFP	TFL 24-MORESBY	SURFICIAL GEOLOGY	T. LEWIS	1987
103	B			71.4	P	1:10 000	MOF & WFP	TFL 24-MORESBY	SURFICIAL GEOLOGY	T. LEWIS	1987
103	B			72.3	P	1:10 000	MOF & WFP	TFL 24-MORESBY	SURFICIAL GEOLOGY	T. LEWIS	1987
103	B			72.4	P	1:10 000	MOF & WFP	TFL 24-MORESBY	SURFICIAL GEOLOGY	T. LEWIS	1987
103	B			81.1		1:10 000	MOF & WFP	TFL 24-MORESBY	SURFICIAL GEOLOGY	T. LEWIS	1987
103	B			81.2		1:10 000	MOF & WFP	TFL 24-MORESBY	SURFICIAL GEOLOGY	T. LEWIS	1987
103	B			81.3		1:10 000	MOF & WFP	TFL 24-MORESBY	SURFICIAL GEOLOGY	T. LEWIS	1987

NTS	250	50	C	20	P	SCALE	DEPARTMENT	MAP NAME	MAP TYPE	AUTHORS	YEAR
103	B			81.4	P	1:10 000	MOF & WFP	TFL 24-MORESBY	SURFICIAL GEOLOGY	T. LEWIS	1987
103	B			82.1		1:10 000	MOF & WFP	TFL 24-MORESBY	SURFICIAL GEOLOGY	T. LEWIS	1987
103	B			82.2	P	1:10 000	MOF & WFP	TFL 24-MORESBY	SURFICIAL GEOLOGY	T. LEWIS	1987
103	B			82.3	P	1:10 000	MOF & WFP	TFL 24-MORESBY	SURFICIAL GEOLOGY	T. LEWIS	1987
103	B			91.1	P	1:10 000	MOF & WFP	TFL 24-MORESBY	SURFICIAL GEOLOGY	T. LEWIS	1987
103	B			91.2	P	1:10 000	MOF & WFP	TFL 24-MORESBY	SURFICIAL GEOLOGY	T. LEWIS	1987
103	B			91.3	P	1:10 000	MOF & WFP	TFL 24-MORESBY	SURFICIAL GEOLOGY	T. LEWIS	1987
103	C	16			P	1:50 000	MOF & MB	HECATE	FOREST TERRAIN		
103	C			70.4	P	1:10 000	MOF & WFP	TFL 24-MORESBY	SURFICIAL GEOLOGY	T. LEWIS	1987
103	C			80.1	P	1:10 000	MOF & WFP	TFL 24-MORESBY	SURFICIAL GEOLOGY	T. LEWIS	1987
103	C			80.2	P	1:10 000	MOF & WFP	TFL 24-MORESBY	SURFICIAL GEOLOGY	T. LEWIS	1987
103	C			80.3	P	1:10 000	MOF & WFP	TFL 24-MORESBY	SURFICIAL GEOLOGY	T. LEWIS	1987
103	C			80.4		1:10 000	MOF & WFP	TFL 24-MORESBY	SURFICIAL GEOLOGY	T. LEWIS	1987
103	C			90.1	P	1:10 000	MOF & WFP	TFL 24-MORESBY	SURFICIAL GEOLOGY	T. LEWIS	1987
103	C			90.2		1:10 000	MOF & WFP	TFL 24-MORESBY	SURFICIAL GEOLOGY	T. LEWIS	1987
103	C			90.3	P	1:10 000	MOF & WFP	TFL 24-MORESBY	SURFICIAL GEOLOGY	T. LEWIS	1987
103	C			90.4	P	1:10 000	MOF & WFP	TFL 24-MORESBY	SURFICIAL GEOLOGY	T. LEWIS	1987
103	C			100.2	P	1:10 000	MOF & WFP	TFL 24-MORESBY	SURFICIAL GEOLOGY	T. LEWIS	1987
103	C			100.4	P	1:10 000	MOF & WFP	TFL 24-MORESBY	SURFICIAL GEOLOGY	T. LEWIS	1987
103	F	1			P	1:50 000	MOF & MB	HECATE	FOREST TERRAIN		
103	F	1			P	1:50 000	MOF & MB	RECLURITY INLET	FOREST TERRAIN		
103	F	1			P	1:20 000	MOF & FC	TFL 2-NORTH MORESBY ISLAND	SURFICIAL GEOLOGY	D. MAYNARD (WESTLAND RESOURCE GROUP)	1990
103	F	1			P	1:20 000	MOF & FC	SOUTH GRAHAM ISLAND	SURFICIAL GEOLOGY, DRAINAGE & SLOPES	D. MAYNARD (WESTLAND RESOURCE GROUP)	1988
103	F	1.1			P	1:15 000	MOF & WFP	TFL 24-MORESBY	SURFICIAL GEOLOGY	B. CLARK	1985
103	F	1.2			P	1:15 000	MOF & WFP	TFL 24-MORESBY	SURFICIAL GEOLOGY	B. CLARK	1985
103	F	1.7			P	1:15 000	MOF & WFP	TFL 24-MORESBY	SURFICIAL GEOLOGY	B. CLARK	1985
103	F	1.8			P	1:15 000	MOF & WFP	TFL 24-MORESBY	SURFICIAL GEOLOGY	B. CLARK	1985
103	F	7			P	1:50 000	MOE	RENNELL SOUND	SURFICIAL GEOLOGY		1978
103	F	7			P	1:50 000	MOE	RENNELL SOUND	SLOPE PROCESSES		1978
103	F	7			P	1:50 000	MOF & MB	MASSET INLET	FOREST TERRAIN		
103	F	8			P	1:50 000	MOE	RENNELL SOUND	SURFICIAL GEOLOGY		1978
103	F	8			P	1:50 000	MOE	RENNELL SOUND	SLOPE PROCESSES		1978
103	F	8			P	1:50 000	MOF & MB	GHOST CREEK	FOREST TERRAIN		
103	F	8			P	1:50 000	MOF & MB	GHOST/PHANTOM CREEK	FOREST TERRAIN		
103	F	8			P	1:50 000	MOF & MB	PHANTOM CREEK	FOREST TERRAIN		
103	F	8			P	1:50 000	MOF & MB	LOWER YAKOUN RIVER	FOREST TERRAIN		
103	F	8			P	1:50 000	MOF & MB	MARIE / PAM / SHEILA LAKES	FOREST TERRAIN	R. AUSTIN	1982
103	F	8			P	1:50 000	MOF & MB	YAKOUN LAKE WATERSHED	FOREST TERRAIN	C. SMITH & BEESE	1982
103	F	9			P	1:50 000	MOF & MB	HECATE	FOREST TERRAIN		
103	F	9			P	1:50 000	MOF & MB	MARIN	FOREST TERRAIN		
103	F	9			P	1:50 000	MOF & MB	RICKAY	FOREST TERRAIN		
103	F	9			P	1:50 000	MOF & MB	TFL 39 BL 6	FOREST TERRAIN	D. DUNKLEY	1983
103	F	9			P	1:50 000	MOF & MB	TFL 39 BL 6	FOREST TERRAIN	D. DUNKLEY	1983
103	F	9			P	1:50 000	MOF & MB	HECATE	FOREST TERRAIN	C. SMITH	1982
103	F	9			P	1:50 000	MOF & MB	DATLAMEN CREEK	FOREST TERRAIN		
103	F	9			P	1:50 000	MOF & MB	HECATE	FOREST TERRAIN	C. SMITH	1982
103	F	9			P	1:50 000	MOF & MB	MARIE / PAM / SHEILA LAKES	FOREST TERRAIN	R. AUSTIN	1982
103	F	9			P	1:20 000	MOF & MB	BECHIE PENINSULA	FOREST TERRAIN		
103	F	9			P	1:20 000	MOF & MB	COWHOE BAY	FOREST TERRAIN		
103	F	10			P	1:50 000	MOF	RENNELL SOUND	SURFICIAL GEOLOGY		1978
103	F	10			P	1:50 000	MOE	RENNELL SOUND	SLOPE PROCESSES		1978
103	F	10			P	1:50 000	MOF & MB	IAN LAKE	FOREST TERRAIN		
103	F	10			P	1:50 000	MOF & MB	AWUN LAKE	FOREST TERRAIN		
103	F	10			P	1:50 000	MOF & MB	HECATE	FOREST TERRAIN		
103	F	10			P	1:50 000	MOF & MB	JUSKATLA INLET	FOREST TERRAIN		
103	F	10			P	1:50 000	MOF & MB	MASSET INLET	FOREST TERRAIN		
103	F	10			P	1:50 000	MOF & MB	RICCLINTON / IRA CREEK	FOREST TERRAIN	S. CHATWIN	1981
103	F	10			P	1:50 000	MOF & MB	DATLAMEN CREEK	FOREST TERRAIN		

NTS	250	50	C	20	P	SCALE	DEPARTMENT	MAP NAME	MAP TYPE	AUTHORS	YEAR
103	F	10			P	1:20 000	MOF & MB	SHANNON BAY	FOREST TERRAIN		
103	F	10			P	1:20 000	MOF & MB	BEGBIE PENINSULA	FOREST TERRAIN		
103	F	14			P	1:50 000	MOE	EDEN LAKE	SURFICIAL GEOLOGY		1978
103	F	15			P	1:50 000	MOE	EDEN LAKE	SURFICIAL GEOLOGY		1978
103	F	15			P	1:50 000	MOF & MB	HECATE	FOREST TERRAIN		
103	F	15			P	1:50 000	MOF & MB	IAN LAKE	FOREST TERRAIN		
103	F	16			P	1:50 000	MOF & MB	HECATE	FOREST TERRAIN		
103	F	16			P	1:50 000	MOF & MB	IAN LAKE	FOREST TERRAIN		
103	F	16			P	1:50 000	MOF & MB	HECATE	FOREST TERRAIN	C. SMITH	1982
103	F			9.4	P	1:10 000	MOF & WFP	TFL 24-MORESBY	SURFICIAL GEOLOGY	T. LEWIS	1987
103	F			10.1	P	1:10 000	MOF & WFP	TFL 24-MORESBY	SURFICIAL GEOLOGY	T. LEWIS	1987
103	F			10.2	P	1:10 000	MOF & WFP	TFL 24-MORESBY	SURFICIAL GEOLOGY	T. LEWIS	1987
103	F			10.3	P	1:10 000	MOF & WFP	TFL 24-MORESBY	SURFICIAL GEOLOGY	T. LEWIS	1987
103	F			10.4	P	1:10 000	MOF & WFP	TFL 24-MORESBY	SURFICIAL GEOLOGY	T. LEWIS	1987
103	F			20.1	P	1:10 000	MOF & WFP	TFL 24-MORESBY	SURFICIAL GEOLOGY	T. LEWIS	1987
103	F			20.2	P	1:10 000	MOF & WFP	TFL 24-MORESBY	SURFICIAL GEOLOGY	T. LEWIS	1987
103	G		SE		P	1:100 000	GSC	LASKEEK BANK-HECATE STRAIT	SURFICIAL MATERIALS	D. BORNHOLD & A. COLLINS	1984
103	G		SW		P	1:100 000	GSC	LASKEEK BANK-HECATE STRAIT	SURFICIAL MATERIALS	B. BORNHOLD & A. COLLINS	1984
103	G	4			P	1:50 000	MOF & MB	HECATE	FOREST TERRAIN		
103	G	4			P	1:50 000	MOF & MB	MCLELLAN ISLAND	FOREST TERRAIN		
103	G	4			P	1:20 000	MOF & PC	TFL 2-NORTH MORESBY ISLAND	SURFICIAL GEOLOGY	D. MAYNARD (WESTLAND RESOURCE GROUP)	1990
103	G			1.3	P	1:10 000	MOF & WFP	TFL 24-MORESBY	SURFICIAL GEOLOGY	T. LEWIS	1987
103	H	7			P	1:20 000	MOF & WRC	PARIL RIVER	SURFICIAL GEOLOGY, DRAINAGE & SLOPES	D. MAYNARD (WESTLAND RESOURCE GROUP)	1990
103	H	7			P	1:20 000	MOF & WRC	TRIUMPH VALLEY	SURFICIAL GEOLOGY, DRAINAGE & SLOPES	D. MAYNARD (WESTLAND RESOURCE GROUP)	1989
103	H	11			P	1:20 000	MOF & WRC	QUAAL CREEK	SURFICIAL GEOLOGY, DRAINAGE & SLOPES	D. MAYNARD (WESTLAND RESOURCE GROUP)	1989
103	H	11			P	1:20 000	MOF & WRC	KITKIATA VALLEY	SURFICIAL GEOLOGY, DRAINAGE & SLOPES	D. MAYNARD (WESTLAND RESOURCE GROUP)	1987
103	H	15			P	1:15,840	MOF-SMFD	WATHL CREEK	SURFICIAL GEOLOGY, DRAINAGE & SLOPES	D. MAYNARD (WESTLAND RESOURCE GROUP)	1990
103	H	16			P	1:15,840	MOF-SMFD	WATHL CREEK	SURFICIAL GEOLOGY, DRAINAGE & SLOPES	D. MAYNARD (WESTLAND RESOURCE GROUP)	1990
103	I				P	1:250 000	BC HYDRO	STIKINE-ISKUT PROJECT	GENERALIZED SURFICIAL GEOLOGY	THURBER ENGINEERING LTD.	1982
103	I				P	1:250 000	MOE	TERRACE-HAZELTON	GENERALIZED SURFICIAL GEOLOGY		
103	I		SE		P	1:126 720	AG. CAN.	BULKLEY-TERRACE	SURLS & SURFICIAL GEOLOGY	L. FARSTAD & D. LAIRD	1954
103	I		SW		P	1:126 720	AG. CAN.	BULKLEY-TERRACE	SOILS & SURFICIAL GEOLOGY	L. FARSTAD & D. LAIRD	1954
103	I		NE		P	1:100 000	GSC	SKEENA RIVER-BULKLEY RIVER, 3	SURFICIAL GEOLOGY	J. CLAGUE	1984
103	I		SE		P	1:100 000	GSC	SKEENA RIVER-BULKLEY RIVER, 2	SURFICIAL GEOLOGY	J. CLAGUE	1984
103	I		SW		P	1:100 000	GSC	SKEENA RIVER-BULKLEY RIVER, 1	SURFICIAL GEOLOGY	J. CLAGUE	1984
103	I		SW		P	1:100 000	GSC	SKEENA RIVER-BULKLEY RIVER, 2	SURFICIAL GEOLOGY	J. CLAGUE	1984
103	I	1				1:50 000	MOE	MOUNT DAVIES	SURFICIAL GEOLOGY	H. BAENDER, E. KENK & R. MAXWELL	1978
103	I	1			P	1:15,840	MOF-SMFD	WATHL CREEK	SURFICIAL GEOLOGY, DRAINAGE & SLOPES	D. MAYNARD (WESTLAND RESOURCE GROUP)	1990
103	I	2			P	1:50 000	BC HYDRO	SKEENA-KITIMAT TRANSMISSION LINE	GEOLOGICAL HAZARDS	D. MAYNARD (WESTLAND RESOURCE GROUP)	1989
103	I	2				1:50 000	MOE	KITIMAT	SURFICIAL GEOLOGY	H. BAENDER, E. KENK & R. MAXWELL	1977
103	I	2			P	1:50 000	MOTH & EMPR	KITIMAT	AGGREGATE RESOURCES	R. BUCHANAN & Z. HORA	1992
103	I	2			P	1:15,840	MOF-SMFD	WATHL CREEK	SURFICIAL GEOLOGY, DRAINAGE & SLOPES	D. MAYNARD (WESTLAND RESOURCE GROUP)	1990
103	I	3				1:50 000	MOE	ALASTAIR LAKE	SURFICIAL GEOLOGY	H. BAENDER, E. KENK & R. MAXWELL	1977
103	I	3			P	1:50 000	MOTH & EMPR	ALASTAIR LAKE	AGGREGATE RESOURCES	R. BUCHANAN & Z. HORA	1992
103	I	4			P	1:50 000	BC HYDRO	P.N.G. PIPELINE	GEOLOGICAL HAZARDS	D. MAYNARD (WESTLAND RESOURCE GROUP)	1984
103	I	4				1:50 000	MOE	PORT ESSINGTON	SURFICIAL GEOLOGY	H. BAENDER, E. KENK & R. MAXWELL	1977
103	I	4			P	1:50 000	MOTH & EMPR	PORT ESSINGTON	AGGREGATE RESOURCES	R. BUCHANAN & Z. HORA	1992
103	I	5			P	1:50 000	BC HYDRO	P.N.G. PIPELINE	GEOLOGICAL HAZARDS	D. MAYNARD (WESTLAND RESOURCE GROUP)	1984
103	I	5				1:50 000	MOE	KHYEX RIVER	SURFICIAL GEOLOGY	H. BAENDER, E. KENK & R. MAXWELL	1977
103	I	6			P	1:50 000	BC HYDRO	P.N.G. PIPELINE	GEOLOGICAL HAZARDS	D. MAYNARD (WESTLAND RESOURCE GROUP)	1984
103	I	6				1:50 000	MOE	SALVUS	SURFICIAL GEOLOGY	H. BAENDER, E. KENK & R. MAXWELL	1977
103	I	6			P	1:50 000	MOTH & EMPR	SALVUS	AGGREGATE RESOURCES	R. BUCHANAN & Z. HORA	1992
103	I	7			P	1:50 000	BC HYDRO	P.N.G. PIPELINE	GEOLOGICAL HAZARDS	D. MAYNARD (WESTLAND RESOURCE GROUP)	1984
103	I	7			P	1:50 000	BC HYDRO	SKEENA-KITIMAT TRANSMISSION LINE	GEOLOGICAL HAZARDS	D. MAYNARD (WESTLAND RESOURCE GROUP)	1989
103	I	7				1:50 000	MOE	LAKELSE LAKE	SURFICIAL GEOLOGY	H. BAENDER, E. KENK & R. MAXWELL	1977
103	I	7			P	1:50 000	MOTH & EMPR	LAKELSE LAKE	AGGREGATE RESOURCES	R. BUCHANAN & Z. HORA	1992
103	I	8			P	1:50 000	BC HYDRO	P.N.G. PIPELINE	GEOLOGICAL HAZARDS	D. MAYNARD (WESTLAND RESOURCE GROUP)	1984

NTS	250	50	C	20	P	SCALE	DEPARTMENT	MAP NAME	MAP TYPE	AUTHORS	YEAR
103	I	8				1:50 000	MOE	CHIST CREEK	SURFICIAL GEOLOGY	H. BAENDER, E. KENK & R. MAXWELL	1977
103	I	8			P	1:50 000	MOTH & EMPR	CHIST CREEK	AGGREGATE RESOURCES	R. BUCHANAN & Z. HORA	1992
103	I	8			P	1:10 000	MOF & SKEENA	COPPER RIVER	FOREST TERRAIN	G. BUTT	1990
103	I	9				1:50 000	MOE	USK	SURFICIAL GEOLOGY	H. BAENDER, E. KENK & R. MAXWELL	1977
103	I	9			P	1:50 000	MOTH & EMPR	USK	AGGREGATE RESOURCES	R. BUCHANAN & Z. HORA	1992
103	I	9			P	1:10 000	MOF & SKEENA	DOPPER RIVER	FOREST TERRAIN	G. BUTT	1990
103	I	10				1:50 000	MOE	TERRACE	SURFICIAL GEOLOGY	H. BAENDER, E. KENK & R. MAXWELL	1977
103	I	10			P	1:50 000	MOTH & EMPR	TERRACE	AGGREGATE RESOURCES	R. BUCHANAN & Z. HORA	1992
103	I	11				1:50 000	MOE	EXSTEW RIVER	SURFICIAL GEOLOGY	H. BAENDER, E. KENK & R. MAXWELL	1977
103	I	12				1:50 000	MOE	KHUTZEYMATEEN RIVER	SURFICIAL GEOLOGY	H. BAENDER, E. KENK & R. MAXWELL	1977
103	I	13				1:50 000	MOE	KINCOLITH	SURFICIAL GEOLOGY	H. BAENDER, E. KENK & R. MAXWELL	1977
103	I	14				1:50 000	MOE	OSCAR PEAK	SURFICIAL GEOLOGY	H. BAENDER, E. KENK & R. MAXWELL	1977
103	I	15				1:50 000	MOE	KITSUMKALUM LAKE	SURFICIAL GEOLOGY	H. BAENDER, E. KENK & R. MAXWELL	1977
103	I	15			P	1:50 000	MOTH & EMPR	KITSUMKALUM LAKE	AGGREGATE RESOURCES	R. BUCHANAN & Z. HORA	1992
103	I	16				1:50 000	MOE	DORREEN	SURFICIAL GEOLOGY	H. BAENDER, E. KENK & R. MAXWELL	1977
103	I	16			P	1:50 000	MOTH & EMPR	DORREEN	AGGREGATE RESOURCES	R. BUCHANAN & Z. HORA	1992
103	J				P	1:250 000	MOE	TERRACE-HAZELTON	GENERALIZED SURFICIAL GEOLOGY		
103	J		SE		P	1:100 000	GSC	SKEENA RIVER-BULKLEY RIVER, 1	SURFICIAL GEOLOGY	J. CLAGUE	1984
103	J	1			P	1:63 360	MOTH	PRINCE RUPERT TO PORT SIMPSON	GENERALIZED SURFICIAL GEOLOGY	THURBER ENGINEERING LTD.	1975
103	J	1			P	1:50 000	BC HYDRO	P.N.G. PIPELINE	GEOLOGICAL HAZARDS	D. MAYNARD (WESTLAND RESOURCE GROUP)	1984
103	J	1				1:50 000	MOF	POINT EDWARD	SURFICIAL GEOLOGY	R. BAENDER, E. KENK & R. MAXWELL	1977
103	J	1			P	1:50 000	MOTH	RIDLEY ISLAND ACCESS	AGGREGATE RESOURCES	R. BUCHANAN	1979
103	J	1			P	1:50 000	MOTH & EMPR	PORT EDWARD	AGGREGATE RESOURCES	R. BUCHANAN & Z. HORA	1992
103	J	1			P	1:10 000	PRRD	PRINCE RUPERT GROWTH PLAN	SURFICIAL GEOLOGY	THURBER ENGINEERING LTD.	
103	J	2				1:50 000	MOE	STEVENS ISLAND	SURFICIAL GEOLOGY	H. BAENDER, E. KENK & R. MAXWELL	1977
103	J	7				1:50 000	MOE	MELVILLE ISLAND	SURFICIAL GEOLOGY	H. BAENDER, E. KENK & R. MAXWELL	1977
103	J	8				1:63 360	MOTH	PRINCE RUPERT TO PORT SIMPSON	GENERALIZED SURFICIAL GEOLOGY	THURBER ENGINEERING LTD.	1975
103	J	8			P	1:50 000	BC HYDRO	P.N.G. PIPELINE	GEOLOGICAL HAZARDS	D. MAYNARD (WESTLAND RESOURCE GROUP)	1984
103	J	8				1:50 000	MOE	PRINCE RUPERT	SURFICIAL GEOLOGY	H. BAENDER, E. KENK & R. MAXWELL	1977
103	J	8			P	1:50 000	MOTH	RIDLEY ISLAND ACCESS	AGGREGATE RESOURCES	R. BUCHANAN	1979
103	J	8			P	1:50 000	MOTH & EMPR	PRINCE RUPERT	AGGREGATE RESOURCES	R. BUCHANAN & Z. HORA	1992
103	J	8			P	1:20 000	MOF-NCFD	KAIEN ISLAND	SURFICIAL GEOLOGY, DRAINAGE & SLOPES	D. MAYNARD (WESTLAND RESOURCE GROUP)	1989
103	J	8			P	1:10 000	PRRD	PRINCE RUPERT GROWTH PLAN	SURFICIAL GEOLOGY	THURBER ENGINEERING LTD.	
103	J	9				1:63 360	MOTH	PRINCE RUPERT TO PORT SIMPSON	GENERALIZED SURFICIAL GEOLOGY	THURBER ENGINEERING LTD.	1975
103	J	9				1:50 000	MOE	PORT SIMPSON	SURFICIAL GEOLOGY	H. BAENDER, E. KENK & R. MAXWELL	1977
103	J	9			P	1:10 000	MOF & CSC	CROW LAGOON & KHUTZYMATEEN INLETS	SURFICIAL GEOLOGY, DRAINAGE & SLOPES	D. MAYNARD (WESTLAND RESOURCE GROUP)	1991
103	J	10				1:50 000	MOE	DUNDAS ISLAND	SURFICIAL GEOLOGY	H. BAENDER, E. KENK & R. MAXWELL	1977
103	J	11				1:50 000	MOE		SURFICIAL GEOLOGY	H. BAENDER, E. KENK & R. MAXWELL	1977
103	J	16			P	1:63 360	MOTH	PRINCE RUPERT TO PORT SIMPSON	GENERALIZED SURFICIAL GEOLOGY	THURBER ENGINEERING LTD.	1975
103	J	16				1:50 000	MOE	PRAIRIE ISLAND	SURFICIAL GEOLOGY	H. BAENDER, E. KENK & R. MAXWELL	1977
103	K	2			P	1:50 000	MOE	EDEN LAKE	SURFICIAL GEOLOGY		1978
103	K	3			P	1:50 000	MOE	EDEN LAKE	SURFICIAL GEOLOGY		1978
103	O				P	1:250 000	MOF	TERRACE-HAZELTON	GENERALIZED SURFICIAL GEOLOGY		
103	O	1	E		P	1:50 000	MOE	WASHINGTON RANGE	SURFICIAL GEOLOGY	T. VOLD	1980
103	O	9	E		P	1:50 000	MOE	NASS RIVER AREA	SURFICIAL GEOLOGY	R. KOWALL & P. DAYKIN	1981
103	O	16	E		P	1:50 000	MOE	NASS RIVER AREA	SURFICIAL GEOLOGY	R. KOWALL & P. DAYKIN	1981
103	P				P	1:250 000	BC HYDRO	STIKINE-ISKUT PROJECT	GENERALIZED SURFICIAL GEOLOGY	THURBER ENGINEERING LTD.	1982
103	P				P	1:250 000	MOE	TERRACE-HAZELTON	GENERALIZED SURFICIAL GEOLOGY		
103	P		SE		P	1:126 720	AG. CAN.	BULKLEY-TERRACE	SOILS & SURFICIAL GEOLOGY	L. FARSTAD & D. LAIRD	1954
103	P		SE		P	1:100 000	GSC	SKEENA RIVER-BULKLEY RIVER, 4	SURFICIAL GEOLOGY	J. CLAGUE	1984
103	P	1				1:50 000	MOE	KITWANGA	SURFICIAL GEOLOGY	T. VOLD & R. KOWALL	1980
103	P	1			P	1:50 000	MOTH & EMPR	KITWANGA	AGGREGATE RESOURCES	R. BUCHANAN & Z. HORA	1992
103	P	1			P	1:5 000	MOF & SKEENA	UPPER KITEEN VALLEY	SURFICIAL GEOLOGY, DRAINAGE & SLOPES	D. MAYNARD (WESTLAND RESOURCE GROUP)	1989
103	P	2				1:50 000	MOE	LAVA LAKE	SURFICIAL GEOLOGY	T. VOLD & R. KOWALL	1980
103	P	2			P	1:20 000	MOF & SKEENA	LOWER KITEEN VALLEY	SURFICIAL GEOLOGY, DRAINAGE & SLOPES	D. MAYNARD (WESTLAND RESOURCE GROUP)	1987
103	P	2			P	1:5 000	MOF & SKEENA	UPPER KITEEN VALLEY	SURFICIAL GEOLOGY, DRAINAGE & SLOPES	D. MAYNARD (WESTLAND RESOURCE GROUP)	1989

NTS	250	50	C	20	P	SCALE	DEPARTMENT	MAP NAME	MAP TYPE	AUTHORS	YEAR
103	P	3				1:50 000	MOE	TSEAX RIVER	SURFICIAL GEOLOGY	T. VOLD & R. KOWALL	1980
103	P	4				1:50 000	MOE	GREENVILE	SURFICIAL GEOLOGY	T. VOLD & R. KOWALL	1980
103	P	5				1:50 000	MOE	OBSERVATORY INLET	SURFICIAL GEOLOGY	R. KOWALL & P. DAYKIN	1981
103	P	6				1:50 000	MOE	AIYANSH	SURFICIAL GEOLOGY	R. KOWALL & P. DAYKIN	1981
103	P	7				1:50 000	MOE	KITEEN RIVER	SURFICIAL GEOLOGY	R. KOWALL & P. DAYKIN	1981
103	P	7			P	1:20 000	MOF & SKEENA	LOWER KITEEN VALLEY	SURFICIAL GEOLOGY, DRAINAGE & SLOPES	D. MAYNARD (WESTLAND RESOURCE GROUP)	1987
103	P	8				1:50 000	MOE	KITWANGA LAKE	SURFICIAL GEOLOGY	R. KOWALL & P. DAYKIN	1981
103	P	9				1:50 000	MOE	KISPOIX RIVER	SURFICIAL GEOLOGY	R. KOWALL & P. DAYKIN	1981
103	P	10				1:50 000	MOE	CRANBERRY RIVER	SURFICIAL GEOLOGY	R. KOWALL & P. DAYKIN	1981
103	P	11				1:50 000	MOE	KINSCUTCH RIVER	SURFICIAL GEOLOGY	R. KOWALL & P. DAYKIN	1981
103	P	12				1:50 000	MOE	HASTINGS ARM	SURFICIAL GEOLOGY	R. KOWALL & P. DAYKIN	1981
103	P	13				1:50 000	MOE	STEWART	SURFICIAL GEOLOGY	R. KOWALL & P. DAYKIN	1981
103	P	14				1:50 000	MOE	WHITE RIVER	SURFICIAL GEOLOGY	R. KOWALL & P. DAYKIN	1981
103	P	15				1:50 000	MOE	BROWN BEAR LAKE	SURFICIAL GEOLOGY	R. KOWALL & P. DAYKIN	1981
103	P	16				1:50 000	MOE	NASS RIVER AREA	SURFICIAL GEOLOGY	R. KOWALL & P. DAYKIN	1981
104	A				P	1:250 000	BC HYDRO	STIKINE-ISKUT PROJECT	GENERALIZED SURFICIAL GEOLOGY	THURBER ENGINEERING LTD.	1982
104	A				P	1:250 000	MOE	KLAPPAN PROJECT	GEOLOGICAL HAZARDS	L. LACELLE	1987
104	A				P	1:250 000	MOE	KLAPPAN PROJECT	TERRAIN FEATURES	J. RYDER & L. LACELLE	1987
104	A				P	1:250 000	MOE	KLAPPAN PROJECT	SURFICIAL GEOLOGY	L. LACELLE	1987
104	A				P	1:250 000	MOE	TERRACE-HAZELTON	GENERALIZED SURFICIAL GEOLOGY		
104	A	16				1:250 000	MOE	KLAPPAN PROJECT	GEOLOGICAL HAZARDS	L. LACELLE	1987
104	A	16				1:250 000	MOE	KLAPPAN PROJECT	TERRAIN FEATURES	L. LACELLE	1987
104	A	16				1:250 000	MOE	KLAPPAN PROJECT	SURFICIAL GEOLOGY	L. LACELLE	1987
104	A	1				1:50 000	MOE	SALYSOUT CREEK	GENERALIZED SURFICIAL GEOLOGY	D. HOWES	1976
104	A	2			P	1:50 000	GULF	KLAPPAN ROAD	SURFICIAL GEOLOGY	THURBER ENGINEERING LTD.	1985
104	A	2				1:50 000	MOE	KWINAGEESE RIVER	GENERALIZED SURFICIAL GEOLOGY	D. HOWES	1976
104	A	3			P	1:50 000	GULF	KLAPPAN ROAD	SURFICIAL GEOLOGY	THURBER ENGINEERING LTD.	1985
104	A	3				1:50 000	MOE	MEZIADIN LAKE	SURFICIAL GEOLOGY	D. HOWES	1976
104	A	4				1:50 000	MOE	BELL-IRVING FOREST	SURFICIAL GEOLOGY	D. HOWES	1976
104	A	5				1:50 000	MOE	BOWSER LAKE	GENERALIZED SURFICIAL GEOLOGY	D. HOWES	1976
104	A	5			P	1:50 000	NEWHAWK	BOWSER LAKE ROAD	SURFICIAL GEOLOGY	THURBER ENGINEERING LTD.	1986
104	A	6			P	1:50 000	BC HYDRO	UPPER ISKUT / BELL-IRVING RIVER	FOREST TERRAIN	J. RYDER & P. JORDAN	
104	A	6				1:50 000	MOE	BELL-IRVING	SURFICIAL GEOLOGY	D. HOWES	1976
104	A	7			P	1:50 000	GULF	KLAPPAN ROAD	SURFICIAL GEOLOGY	THURBER ENGINEERING LTD.	1985
104	A	7				1:50 000	MOE	TAYLOR RIVER	GENERALIZED SURFICIAL GEOLOGY	D. HOWES	1976
104	A	8				1:50 000	MOE	BLACK WATER PEAK	GENERALIZED SURFICIAL GEOLOGY	D. HOWES	1976
104	A	9			P	1:50 000	EMPR & GULF	KLAPPAN ACCESS ROAD	AGGREGATE RESOURCES	THURBER ENGINEERING LTD.	1985
104	A	10			P	1:50 000	EMPR & GULF	KLAPPAN ACCESS ROAD	AGGREGATE RESOURCES	THURBER ENGINEERING LTD.	1985
104	A	10			P	1:50 000	GULF	KLAPPAN ROAD	SURFICIAL GEOLOGY	THURBER ENGINEERING LTD.	1985
104	A	11			P	1:50 000	BC HYDRO	UPPER ISKUT / BELL-IRVING RIVER	FOREST TERRAIN	J. RYDER & P. JORDAN	
104	A	11			P	1:50 000	EMPR & GULF	KLAPPAN ACCESS ROAD	AGGREGATE RESOURCES	THURBER ENGINEERING LTD.	1985
104	A	12			P	1:50 000	BC HYDRO	UPPER ISKUT / BELL-IRVING RIVER	FOREST TERRAIN	J. RYDER & P. JORDAN	
104	A	12			P	1:50 000	EMPR & GULF	KLAPPAN ACCESS ROAD	AGGREGATE RESOURCES	THURBER ENGINEERING LTD.	1985
104	A	13			P	1:50 000	BC HYDRO	UPPER ISKUT / BELL-IRVING RIVER	FOREST TERRAIN	J. RYDER & P. JORDAN	
104	A	13			P	1:50 000	EMPR & GULF	KLAPPAN ACCESS ROAD	AGGREGATE RESOURCES	THURBER ENGINEERING LTD.	1985
104	A	13			P	1:50 000	GULF	KLAPPAN ROAD	SURFICIAL GEOLOGY	THURBER ENGINEERING LTD.	1985
104	A	13			P	1:20 000	GULF & EMPR	KLAPPAN COAL ACCESS ROAD	SURFICIAL GEOLOGY	D. MAYNARD (WESTLAND RESOURCE GROUP)	1986
104	A	13			P	1:5 000	EMPR	MOUNT KLAPPAN ACCESS ROAD	SURFICIAL GEOLOGY	THURBER ENGINEERING LTD.	1986
104	A	14			P	1:50 000	EMPR & GULF	KLAPPAN ACCESS ROAD	AGGREGATE RESOURCES	THURBER ENGINEERING LTD.	1985
104	A	14			P	1:50 000	GULF	KLAPPAN ROAD	SURFICIAL GEOLOGY	THURBER ENGINEERING LTD.	1985
104	A	14			P	1:20 000	GULF & EMPR	KLAPPAN COAL ACCESS ROAD	SURFICIAL GEOLOGY	D. MAYNARD (WESTLAND RESOURCE GROUP)	1986
104	A	14			P	1:5 000	EMPR	MOUNT KLAPPAN ACCESS ROAD	SURFICIAL GEOLOGY	THURBER ENGINEERING LTD.	1986
104	A	15			P	1:50 000	EMPR & GULF	KLAPPAN ACCESS ROAD	AGGREGATE RESOURCES	THURBER ENGINEERING LTD.	1985
104	A	15			P	1:50 000	GULF	KLAPPAN ROAD	SURFICIAL GEOLOGY	THURBER ENGINEERING LTD.	1985
104	A	15			P	1:20 000	GULF & EMPR	KLAPPAN COAL ACCESS ROAD	SURFICIAL GEOLOGY	D. MAYNARD (WESTLAND RESOURCE GROUP)	1986
104	A	16			P	1:50 000	GULF	KLAPPAN ROAD	SURFICIAL GEOLOGY	THURBER ENGINEERING LTD.	1985
104	B				P	1:250 000	BC HYDRO	STIKINE-ISKUT PROJECT	GENERALIZED SURFICIAL GEOLOGY	THURBER ENGINEERING LTD.	1982
104	B				P	1:250 000	MOE	ISKUT RIVER	GEOLOGICAL HAZARDS	L. LACELLE	1985

NTS	250	50	C	20	P	SCALE	DEPARTMENT	MAP NAME	MAP TYPE	AUTHORS	YEAR
104	B				P	1:250 000	MOE	ISKUT RIVER	SOILS & SURFICIAL GEOLOGY	M. FENGER	1982
104	B				P	1:250 000	MOE	ISKUT RIVER	SURFICIAL GEOLOGY	J. RYDER & L. LACELLE	1985
104	B				P	1:250 000	MOE	ISKUT RIVER	TERRAIN FEATURES	J. RYDER & L. LACELLE	1985
104	B				P	1:250 000	MOE	KLAPPAN PROJECT	GEOLOGICAL HAZARDS	L. LACELLE	1987
104	B				P	1:250 000	MOE	KLAPPAN PROJECT	SURFICIAL GEOLOGY	L. LACELLE	1987
104	B				P	1:250 000	MOE	KLAPPAN PROJECT	TERRAIN FEATURES	J. RYDER & L. LACELLE	1987
104	B				P	1:250 000	MOE	TERRACE-HAZELTON	GENERALIZED SURFICIAL GEOLOGY		
104	B	6			P	1:50 000	EMPR	ISKUT VALLEY ACCESS ROAD	SURFICIAL GEOLOGY	THURBER ENGINEERING LTD.	1989
104	B	6	E			1:50 000	EMPR	SNIPPAKER CREEK	SURFICIAL GEOLOGY	D. KERR	1991
104	B	7			P	1:50 000	EMPR	ISKUT VALLEY ACCESS ROAD	SURFICIAL GEOLOGY	THURBER ENGINEERING LTD.	1989
104	B	7	W			1:50 000	EMPR	SNIPPAKER CREEK	SURFICIAL GEOLOGY	D. KERR	1991
104	B	8			P	1:50 000	EMPR	ISKUT VALLEY ACCESS ROAD	SURFICIAL GEOLOGY	THURBER ENGINEERING LTD.	1989
104	B	8			P	1:50 000	MEWHAWK	HIGWSER LAKE ROAD	SURFICIAL GEOLOGY	THURBER ENGINEERING LTD.	1988
104	B	9			P	1:50 000	MMPR	ISKUT VALLEY ACCESS ROAD	SURFICIAL GEOLOGY	THURBER ENGINEERING LTD.	1989
104	B	10			P	1:50 000	BC HYDRO	STIKINE-ISKUT HYDRO. PROJECT	SURFICIAL GEOLOGY	D. MAYNARD (WESTLAND RESOURCE GROUP)	1982
104	B	10			P	1:50 000	BC HYDRO	UPPER ISKUT / BELL-IRVING RIVER	FOREST TERRAIN	J. RYDER & P. JORDAN	
104	B	10			P	1:50 000	EMPR	ISKUT VALLEY ACCESS ROAD	SURFICIAL GEOLOGY	THURBER ENGINEERING LTD.	1989
104	B	10	W			1:50 000	EMPR	SNIPPAKER CREEK	SURFICIAL GEOLOGY	D. KERR	1991
104	B	10			P	1:40 000	MOTH	ISKUT RIVER CORRIDOR	SURFICIAL MATERIALS (PHOTO)	R. BUCHANAN	1978
104	B	11			P	1:50 000	EMPR	ISKUT VALLEY ACCESS ROAD	SURFICIAL GEOLOGY	THURBER ENGINEERING LTD.	1989
104	B	11	E			1:50 000	EMPR	SNIPPAKER CREEK	SURFICIAL GEOLOGY	D. KERR	1991
104	B	11			P	1:40 000	MOTH	ISKUT RIVER CORRIDOR	SURFICIAL MATERIALS (PHOTO)	R. BUCHANAN	1978
104	B	12			P	1:50 000	EMPR	ISKUT VALLEY ACCESS ROAD	SURFICIAL GEOLOGY	THURBER ENGINEERING LTD.	1989
104	B	12			P	1:40 000	MOTH	ISKUT RIVER CORRIDOR	SURFICIAL MATERIALS (PHOTO)	R. BUCHANAN	1978
104	B	13			P	1:50 000	MMPR	ISKUT VALLEY ACCESS ROAD	SURFICIAL GEOLOGY	THURBER ENGINEERING LTD.	1989
104	B	14			P	1:50 000	EMPR	ISKUT VALLEY ACCESS ROAD	SURFICIAL GEOLOGY	THURBER ENGINEERING LTD.	1989
104	B	15			P	1:50 000	BC HYDRO	STIKINE-ISKUT HYDRO. PROJECT	SURFICIAL GEOLOGY	D. MAYNARD (WESTLAND RESOURCE GROUP)	1982
104	B	15			P	1:50 000	BC HYDRO	UPPER ISKUT / BELL-IRVING RIVER	FOREST TERRAIN	J. RYDER & P. JORDAN	
104	B	15			P	1:50 000	MMPR	ISKUT VALLEY ACCESS ROAD	SURFICIAL GEOLOGY	THURBER ENGINEERING LTD.	1989
104	B	15			P	1:40 000	MOTH	ISKUT RIVER CORRIDOR	SURFICIAL MATERIALS (PHOTO)	R. BUCHANAN	1978
104	B	16			P	1:50 000	BC HYDRO	STIKINE-ISKUT HYDRO. PROJECT	SURFICIAL GEOLOGY	D. MAYNARD (WESTLAND RESOURCE GROUP)	1982
104	B	16			P	1:50 000	BC HYDRO	UPPER ISKUT / BELL-IRVING RIVER	FOREST TERRAIN	J. RYDER & P. JORDAN	
104	B	16			P	1:50 000	MMPR	ISKUT VALLEY ACCESS ROAD	SURFICIAL GEOLOGY	THURBER ENGINEERING LTD.	1989
104	B	16			P	1:40 000	MOTH	ISKUT RIVER CORRIDOR	SURFICIAL MATERIALS (PHOTO)	R. BUCHANAN	1978
104	F				P	1:250 000	MOE	SUMDUM	GEOLOGICAL HAZARDS	L. LACELLE	1983
104	F				P	1:250 000	MOE	SUMDUM	SURFICIAL GEOLOGY	J. RYDER & L. LACELLE	1983
104	F				P	1:250 000	MOE	SUMDUM	TERRAIN FEATURES	J. RYDER & L. LACELLE	1983
104	G				P	1:250 000	BC HYDRO	STIKINE-ISKUT PROJECT	GENERALIZED SURFICIAL GEOLOGY	THURBER ENGINEERING LTD.	1982
104	G					1:250 000	MOE	TELEGRAPH CREEK	TERRAIN FEATURES	J. RYDER & L. LACELLE	1983
104	G					1:250 000	MOE	TELEGRAPH CREEK	SURFICIAL GEOLOGY	J. RYDER & L. LACELLE	1983
104	G					1:250 000	MOE	TELEGRAPH CREEK	GEOLOGICAL HAZARDS	L. LACELLE	1983
104	G				P	1:250 000	MOE	TERRACE-HAZELTON	GENERALIZED SURFICIAL GEOLOGY		
104	G	1			P	1:50 000	BC HYDRO	STIKINE-ISKUT HYDRO. PROJECT	SURFICIAL GEOLOGY	D. MAYNARD (WESTLAND RESOURCE GROUP)	1982
104	G	2			P	1:50 000	BC HYDRO	STIKINE-ISKUT HYDRO. PROJECT	SURFICIAL GEOLOGY	D. MAYNARD (WESTLAND RESOURCE GROUP)	1982
104	G	8			P	1:50 000	BC HYDRO	STIKINE-ISKUT HYDRO. PROJECT	SURFICIAL GEOLOGY	D. MAYNARD (WESTLAND RESOURCE GROUP)	1982
104	G	9			P	1:50 000	MOTH	STIKINE RIVER-WILLOW CREEK	AGGREGATE RESOURCES	M. MONKMAN	1985
104	G	11				1:50 000	MOE	TELEGRAPH CREEK	SOILS & SURFICIAL GEOLOGY		1978
104	G	12				1:50 000	MOE	TELEGRAPH CREEK	SOILS & SURFICIAL GEOLOGY		1978
104	G	13				1:50 000	MOE	TELEGRAPH CREEK	SOILS & SURFICIAL GEOLOGY		1978
104	G	14			P	1:50 000	BC HYDRO	STIKINE-ISKUT HYDRO. PROJECT	SURFICIAL GEOLOGY	D. MAYNARD (WESTLAND RESOURCE GROUP)	1982
104	G	14			P	1:50 000	MMPR	GOLDEN BEAR ACCESS ROAD	SURFICIAL GEOLOGY	THURBER ENGINEERING LTD.	1988
104	G	14				1:50 000	MOE	TELEGRAPH CREEK	SOILS & SURFICIAL GEOLOGY		1978
104	G	15			P	1:50 000	BC HYDRO	STIKINE-ISKUT HYDRO. PROJECT	SURFICIAL GEOLOGY	D. MAYNARD (WESTLAND RESOURCE GROUP)	1982
104	G	16			P	1:50 000	BC HYDRO	STIKINE-ISKUT HYDRO. PROJECT	SURFICIAL GEOLOGY	D. MAYNARD (WESTLAND RESOURCE GROUP)	1982
104	G	16			P	1:50 000	MOTH	STIKINE RIVER-WILLOW CREEK	AGGREGATE RESOURCES	M. MONKMAN	1985
104	H				P	1:250 000	BC HYDRO	STIKINE-ISKUT PROJECT	GENERALIZED SURFICIAL GEOLOGY	THURBER ENGINEERING LTD.	1982
104	H				P	1:250 000	MOE	KLAPPAN PROJECT	GEOLOGICAL HAZARDS	L. LACELLE	1985

NTS	250	50	C	20	P	SCALE	DEPARTMENT	MAP NAME	MAP TYPE	AUTHORS	YEAR
104	H				P	1:250 000	MOE	KLAPPAN PROJECT	TERRAIN FEATURES	L. LACELLE	1985
104	H				P	1:250 000	MOE	KLAPPAN PROJECT	SURFICIAL GEOLOGY	L. LACELLE	1985
104	H				P	1:250 000	MOE	SPATSIZI	TERRAIN FEATURES	J. RYDER & L. LACELLE	1983
104	H				P	1:250 000	MOE	SPATSIZI	SURFICIAL GEOLOGY	J. RYDER & L. LACELLE	1983
104	H				P	1:250 000	MOE	TERRACE-HAZELTON	GENERALIZED SURFICIAL GEOLOGY		
104	H				P	1:200 000	MOE	KLAPPAN WATERSHED	PERIGLACIAL		1985
104	H				P	1:200 000	MOE	KLAPPAN WATERSHED	GEOLOGICAL HAZARDS		1985
104	H				P	1:200 000	MOE	KLAPPAN WATERSHED	GEOLOGICAL HAZARDS & PERIGLACIAL		1985
104	H		NW		P	1:100 000	MOE	KLAPPAN WATERSHED	SURFICIAL GEOLOGY (PHOTO)		1978
104	H		SE		P	1:100 000	MOE	KLAPPAN WATERSHED	SURFICIAL GEOLOGY (PHOTO)		1978
104	H		SW		P	1:100 000	MOE	KLAPPAN WATERSHED	SURFICIAL GEOLOGY (PHOTO)		1978
104	H	1			P	1:50 000	GULF	KLAPPAN ROAD	SURFICIAL GEOLOGY	THURBER ENGINEERING LTD.	1985
104	H	2			P	1:50 000	EMPR & GULF	KLAPPAN ACCESS ROAD	AGGREGATE RESOURCES	THURBER ENGINEERING LTD.	1985
104	H	2			P	1:50 000	GULF	KLAPPAN COAL PROJECT	SURFICIAL GEOLOGY	THURBER ENGINEERING LTD.	1984
104	H	2			P	1:50 000	GULF	KLAPPAN ROAD	SURFICIAL GEOLOGY	THURBER ENGINEERING LTD.	1985
104	H	2				1:50 000	MOE	TELEGRAPH CREEK	SOILS & SURFICIAL GEOLOGY		1978
104	H	2			P	1:20 000	GULF & EMPR	KLAPPAN COAL ACCESS ROAD	SURFICIAL GEOLOGY	D. MAYNARD (WESTLAND RESOURCE GROUP)	1986
104	H	3			P	1:50 000	EMPR & GULF	KLAPPAN ACCESS ROAD	AGGREGATE RESOURCES	THURBER ENGINEERING LTD.	1985
104	H	3			P	1:50 000	GULF	KLAPPAN ROAD	SURFICIAL GEOLOGY	THURBER ENGINEERING LTD.	1985
104	H	3				1:50 000	MOE	TELEGRAPH CREEK	SOILS & SURFICIAL GEOLOGY		1978
104	H	3			P	1:20 000	GULF & EMPR	KLAPPAN COAL ACCESS ROAD	SURFICIAL GEOLOGY	D. MAYNARD (WESTLAND RESOURCE GROUP)	1986
104	H	3			P	1:5 000	EMPR	MOUNT KLAPPAN ACCESS ROAD	SURFICIAL GEOLOGY	THURBER ENGINEERING LTD.	1986
104	H	4			P	1:5 000	EMPR	MOUNT KLAPPAN ACCESS ROAD	SURFICIAL GEOLOGY	THURBER ENGINEERING LTD.	1986
104	H	6			P	1:50 000	EMPR & GULF	KLAPPAN ACCESS ROAD	AGGREGATE RESOURCES	THURBER ENGINEERING LTD.	1985
104	H	6			P	1:20 000	GULF & EMPR	KLAPPAN COAL ACCESS ROAD	SURFICIAL GEOLOGY	D. MAYNARD (WESTLAND RESOURCE GROUP)	1986
104	H	7			P	1:50 000	EMPR & GULF	KLAPPAN ACCESS ROAD	AGGREGATE RESOURCES	THURBER ENGINEERING LTD.	1985
104	H	7			P	1:50 000	GULF	KLAPPAN COAL PROJECT	SURFICIAL GEOLOGY	THURBER ENGINEERING LTD.	1984
104	H	7			P	1:20 000	GULF & EMPR	KLAPPAN COAL ACCESS ROAD	SURFICIAL GEOLOGY	D. MAYNARD (WESTLAND RESOURCE GROUP)	1986
104	H	11			P	1:50 000	BC HYDRO	STIKINE-ISKUT HYDRO. PROJECT	SURFICIAL GEOLOGY	D. MAYNARD (WESTLAND RESOURCE GROUP)	1982
104	H	12			P	1:50 000	BC HYDRO	STIKINE-ISKUT HYDRO. PROJECT	SURFICIAL GEOLOGY	D. MAYNARD (WESTLAND RESOURCE GROUP)	1982
104	H	12			P	1:50 000	MOTH	STIKINE RIVER-WILLOW CREEK	AGGREGATE RESOURCES	M. MONKMAN	1985
104	H	13			P	1:50 000	BC HYDRO	STIKINE-ISKUT HYDRO. PROJECT	SURFICIAL GEOLOGY	D. MAYNARD (WESTLAND RESOURCE GROUP)	1982
104	H	13			P	1:50 000	MOTH	STIKINE RIVER-WILLOW CREEK	AGGREGATE RESOURCES	M. MONKMAN	1985
104	H	14			P	1:50 000	BC HYDRO	STIKINE-ISKUT HYDRO. PROJECT	SURFICIAL GEOLOGY	D. MAYNARD (WESTLAND RESOURCE GROUP)	1982
104	I				P	1:250 000	BC HYDRO	STIKINE-ISKUT PROJECT	GENERALIZED SURFICIAL GEOLOGY	THURBER ENGINEERING LTD.	1982
104	I	3			P	1:50 000	BC HYDRO	STIKINE-ISKUT HYDRO. PROJECT	SURFICIAL GEOLOGY	D. MAYNARD (WESTLAND RESOURCE GROUP)	1982
104	I	4			P	1:50 000	BC HYDRO	STIKINE-ISKUT HYDRO. PROJECT	SURFICIAL GEOLOGY	D. MAYNARD (WESTLAND RESOURCE GROUP)	1982
104	I	4			P	1:50 000	MOTH	STIKINE RIVER-WILLOW CREEK	AGGREGATE RESOURCES	M. MONKMAN	1985
104	I	5			P	1:50 000	BC HYDRO	STIKINE-ISKUT HYDRO. PROJECT	SURFICIAL GEOLOGY	D. MAYNARD (WESTLAND RESOURCE GROUP)	1982
104	J				P	1:250 000	BC HYDRO	STIKINE-ISKUT PROJECT	GENERALIZED SURFICIAL GEOLOGY	THURBER ENGINEERING LTD.	1982
104	J					1:250 000	MOE	DEASE LAKE	SURFICIAL GEOLOGY	J. RYDER	1985
104	J					1:250 000	MOE	DEASE LAKE	TERRAIN FEATURES	J. RYDER & L. LACELLE	1985
104	J				P	1:250 000	MOE	ISKUT RIVER	SURFICIAL MATERIALS	J. RYDER & L. LADELLE	1985
104	J				P	1:250 000	MOE	ISKUT RIVER	TERRAIN FEATURES	J. RYDER & L. LACELLE	1985
104	J	1			P	1:50 000	BC HYDRO	STIKINE-ISKUT HYDRO. PROJECT	SURFICIAL GEOLOGY	D. MAYNARD (WESTLAND RESOURCE GROUP)	1982
104	J	1			P	1:50 000	MOTH	STIKINE RIVER-WILLOW CREEK	AGGREGATE RESOURCES	M. MONKMAN	1985
104	J	2			P	1:50 000	BC HYDRO	STIKINE-ISKUT HYDRO. PROJECT	SURFICIAL GEOLOGY	D. MAYNARD (WESTLAND RESOURCE GROUP)	1982
104	J	3			P	1:50 000	EMPR	GOLDEN BEAR ACCESS ROAD	SURFICIAL GEOLOGY	THURBER ENGINEERING LTD.	1988
104	J	4			P	1:50 000	EMPR	GOLDEN BEAR ACCESS ROAD	SURFICIAL GEOLOGY	THURBER ENGINEERING LTD.	1988
104	J	5			P	1:50 000	EMPR	GOLDEN BEAR ACCESS ROAD	SURFICIAL GEOLOGY	THURBER ENGINEERING LTD.	1988
104	J	7			P	1:50 000	BC HYDRO	STIKINE-ISKUT HYDRO. PROJECT	SURFICIAL GEOLOGY	D. MAYNARD (WESTLAND RESOURCE GROUP)	1982
104	J	8			P	1:50 000	BC HYDRO	STIKINE-ISKUT HYDRO. PROJECT	SURFICIAL GEOLOGY	D. MAYNARD (WESTLAND RESOURCE GROUP)	1982
104	K	1			P	1:50 000	EMPR	GOLDEN BEAR ACCESS ROAD	SURFICIAL GEOLOGY	THURBER ENGINEERING LTD.	1988
104	K					1:250 000	MOE	TULSEQUAH	SURFICIAL MATERIALS	L. LACELLE	1991
104	L					1:250 000	MOE	JUNEAU	SURFICIAL MATERIALS	L. LACELLE	1991

NTS	250	50	C	20	P	SCALE	DEPARTMENT	MAP NAME	MAP TYPE	AUTHORS	YEAR
104	M					1:250 000	MOE	SKAGWAY	SURFICIAL MATERIALS	L. LACELLE	1991
104	N					1:250 000	MOE	ATLIN	SURFICIAL MATERIALS	L. LACELLE	1991
104	N	5			P	1:50 000	MOE	ATLIN	GEOLOGICAL HAZARDS	L. LACELLE	1986
104	N	5			P	1:50 000	MOE	ATLIN	SURFICIAL GEOLOGY	L. LACELLE	1986
104	N	6			P	1:50 000	MOE	ATLIN	GEOLOGICAL HAZARDS	L. LACELLE	1986
104	N	6			P	1:50 000	MOE	ATLIN	SURFICIAL GEOLOGY	L. LACELLE	1986
104	N	11	W			1:50 000	EMPR	ATLIN / SURPRISE LAKE	SURFICIAL GEOLOGY	V. LEVSON & D. KERR	1992
104	N	12	E			1:50 000	EMPR	ATLIN / SURPRISE LAKE	SURFICIAL GEOLOGY	V. LEVSON & D. KERR	1992
104	N	12			P	1:50 000	MOE	ATLIN	GEOLOGICAL HAZARDS	L. LACELLE	1986
104	N	12			P	1:50 000	MOE	ATLIN	SURFICIAL GEOLOGY	L. LACELLE	1986
104	N	12			P	1:40 000	MOTH	ATLIN TO B.C.-YUKON BORDER	AGGREGATE RESOURCES (PHOTO)	R. BUCHANAN & D. SAINT THOMAS	1985
104	N	13			P	1:40 000	MOTH	ATLIN TO B.C.-YUKON BORDER	AGGREGATE RESOURCES (PHOTO)	R. BUCHANAN & D. SAINT THOMAS	1985
104	P		NE		P	1:100 000	GSC	BLIND LAKE	SURFICIAL GEOLOGY	R. KLASSEN	1978
104	P		NE		P	1:100 000	BC HYDRO	LIARD RIVER PROJECT	GENERALIZED SURFICIAL GEOLOGY	THURBER ENGINEERING LTD.	1981
104	P	15			P	1:50 000	BC HYDRO	DEVIL'S CANYON RESERVOIR	SURFICIAL GEOLOGY	THURBER ENGINEERING LTD.	1982
104	P	16			P	1:50 000	BC HYDRO	DEVIL'S CANYON RESERVOIR	SURFICIAL GEOLOGY	THURBER ENGINEERING LTD.	1982
114	I					1:250 000	MOE		SURFICIAL MATERIALS	L. LACELLE	1991
114	O					1:250 000	MOE	YAKUTAT	SURFICIAL MATERIALS	L. LACELLE	1991
114	F					1:250 000	MOE	TATSHENSHINI RIVER	SURFICIAL MATERIALS	L. LACELLE	1991
114	P		NE		P	1:100 000	GSC	KUSAWAK RANGES	SURFICIAL GEOLOGY	V. RAMPTON & S. PARADIS	1982
114	P	10			P	1:50 000	IND.	WINDY CRAGGY ACCESS ROAD	SURFICIAL GEOLOGY	THURBER ENGINEERING LTD.	1990
114	P	11			P	1:50 000	IND.	WINDY CRAGGY ACCESS ROAD	SURFICIAL GEOLOGY	THURBER ENGINEERING LTD.	1990
114	P	12			P	1:50 000	IND.	WINDY CRAGGY ACCESS ROAD	SURFICIAL GEOLOGY	THURBER ENGINEERING LTD.	1990
114	P	14			P	1:50 000	IND.	WINDY CRAGGY ACCESS ROAD	SURFICIAL GEOLOGY	THURBER ENGINEERING LTD.	1990
114	P	15			P	1:50 000	IND.	WINDY CRAGGY ACCESS ROAD	SURFICIAL GEOLOGY	THURBER ENGINEERING LTD.	1990
114	P	16			P	1:50 000	IND.	WINDY CRAGGY ACCESS ROAD	SURFICIAL GEOLOGY	THURBER ENGINEERING LTD.	1990

DEPARTMENT INDEX

NTS 250	50	C	20	P	SCALE	DEPARTMENT	MAP NAME	MAP TYPE	AUTHORS	YEAR
MAP 1					**ENERGY MINES AND PETROLEUM RESOURCES**					
104 A	13			P	1:5 000	EMPR	MOUNT KLAPPAN ACCESS ROAD	SURFICIAL GEOLOGY	THURBER ENGINEERING LTD.	1986
104 A	14			P	1:5 000	EMPR	MOUNT KLAPPAN ACCESS ROAD	SURFICIAL GEOLOGY	THURBER ENGINEERING LTD.	1986
104 H	3			P	1:5 000	EMPR	MOUNT KLAPPAN ACCESS ROAD	SURFICIAL GEOLOGY	THURBER ENGINEERING LTD.	1986
104 H	4			P	1:5 000	EMPR	MOUNT KLAPPAN ACCESS ROAD	SURFICIAL GEOLOGY	THURBER ENGINEERING LTD.	1986
MAP 2					**ENERGY MINES AND PETROLEUM RESOURCES**					
82 L	2			P	1:50 000	EMPR	HARRIS CREEK	SURFICIAL GEOLOGY	J. RYDER	1991
92 F	15			P	1:50 000	EMPR	POWELL RIVER	GENERALIZED SURFICIAL GEOLOGY	J. MCCAMMON	1977
92 F	16			P	1:50 000	EMPR	POWELL RIVER	GENERALIZED SURFICIAL GEOLOGY	J. MCCAMMON	1977
92 G	1			P	1:50 000	EMPR	MISSION / STAVE LAKE	AGGREGATE RESOURCES	Z. HORA & F. BASHAM	1980
92 G	2			P	1:50 000	EMPR	NEW WESTMINSTER / COQUITLAM	AGGREGATE RESOURCES	Z. HORA & F. BASHAM	1980
92 G	3			P	1:50 000	EMPR	LULU ISLAND / NORTH VANCOUVER	AGGREGATE RESOURCES	Z. HORA & F. BASHAM	1980
92 G	5			P	1:50 000	EMPR	SUNSHINE COAST	GENERALIZED SURFICIAL GEOLOGY	J. MCCAMMON	1977
92 G	6			P	1:50 000	EMPR	SUNSHINE COAST	GENERALIZED SURFICIAL GEOLOGY	J. MCCAMMON	1977
92 G	6			P	1:50 000	EMPR	LULU ISLAND / NORTH VANCOUVER	AGGREGATE RESOURCES	Z. HORA & F. BASHAM	1980
92 G	7			P	1:50 000	EMPR	NEW WESTMINSTER / COQUITLAM	AGGREGATE RESOURCES	Z. HORA & F. BASHAM	1980
92 G	8			P	1:50 000	EMPR	MISSION / STAVE LAKE	AGGREGATE RESOURCES	Z. HORA & F. BASHAM	1980
92 G	11			P	1:50 000	EMPR	SUNSHINE COAST	GENERALIZED SURFICIAL GEOLOGY	J. MCCAMMON	1977
92 G	12			P	1:50 000	EMPR	SUNSHINE COAST	GENERALIZED SURFICIAL GEOLOGY	J. MCCAMMON	1977
92 H	4			P	1:50 000	EMPR	CHILLIWACK / HARRISON LAKE	AGGREGATE RESOURCES	Z. HORA & F. BASHAM	1980
92 H	5			P	1:50 000	EMPR	CHILLIWACK / HARRISON LAKE	AGGREGATE RESOURCES	Z. HORA & F. BASHAM	1980
92 K	3			P	1:50 000	EMPR	CAMPBELL RIVER	GENERALIZED SURFICIAL GEOLOGY	J. MCCAMMON	1977
92 L	12				1:50 000	EMPR	QUATSINO	SURFICIAL GEOLOGY	D. KERR	1992
93 N	1	E			1:50 000	EMPR	MOUNT MILLIGAN	SURFICIAL GEOLOGY	B. KEHR	1991
93 O	4	W			1:50 000	EMPR	MOUNT MILLIGAN	SURFICIAL GEOLOGY	D. KERR	1991
93 P	9				1:50 000	EMPR	POUCE COUPE	SURFICIAL GEOLOGY	N. CATTO	1992
93 P	10				1:50 000	EMPR	ARRAS	SURFICIAL GEOLOGY	N. CATTO	1992
93 P	15				1:50 000	EMPR	SUNSET PRAIRIE	SURFICIAL GEOLOGY	N. CATTO	1992
93 P	16				1:50 000	EMPR	DAWSON CREEK	SURFICIAL GEOLOGY	N. CATTO	1992
94 A	1				1:50 000	EMPR	SHEARER DALE	SURFICIAL GEOLOGY	N. CATTO	1991
94 A	2				1:50 000	EMPR	FORT ST. JOHN	SURFICIAL GEOLOGY	N. CATTO	1991
94 A	7				1:50 000	EMPR	NORTH PINE	SURFICIAL GEOLOGY	N. CATTO	1991
94 A	8				1:50 000	EMPR	ALCES RIVER	SURFICIAL GEOLOGY	N. CATTO	1991
94 I	11			P	1:50 000	EMPR	SIERRA YOYO ACCESS ROAD	SURFICIAL GEOLOGY	THURBER ENGINEERING LTD.	1978
94 I	12			P	1:50 000	EMPR	SIERRA YOYO ACCESS ROAD	SURFICIAL GEOLOGY	THURBER ENGINEERING LTD.	1978
94 I	13			P	1:50 000	EMPR	SIERRA YOYO ACCESS ROAD	SURFICIAL GEOLOGY	THURBER ENGINEERING LTD.	1978
94 I	14			P	1:50 000	EMPR	SIERRA YOYO ACCESS ROAD	SURFICIAL GEOLOGY	THURBER ENGINEERING LTD.	1978
94 J	9			P	1:50 000	EMPR	SIERRA YOYO ACCESS ROAD	SURFICIAL GEOLOGY	THURBER ENGINEERING LTD.	1978
94 J	16			P	1:50 000	EMPR	SIERRA YOYO ACCESS ROAD	SURFICIAL GEOLOGY	THURBER ENGINEERING LTD.	1978
104 A	9			P	1:50 000	EMPR & GULF	KLAPPAN ACCESS ROAD	AGGREGATE RESOURCES	THURBER ENGINEERING LTD.	1985
104 A	10			P	1:50 000	EMPR & GULF	KLAPPAN ACCESS ROAD	AGGREGATE RESOURCES	THURBER ENGINEERING LTD.	1985
104 A	11			P	1:50 000	EMPR & GULF	KLAPPAN ACCESS ROAD	AGGREGATE RESOURCES	THURBER ENGINEERING LTD.	1985
104 A	12			P	1:50 000	EMPR & GULF	KLAPPAN ACCESS ROAD	AGGREGATE RESOURCES	THURBER ENGINEERING LTD.	1985
104 A	13			P	1:50 000	EMPR & GULF	KLAPPAN ACCESS ROAD	AGGREGATE RESOURCES	THURBER ENGINEERING LTD.	1985
104 A	14			P	1:50 000	EMPR & GULF	KLAPPAN ACCESS ROAD	AGGREGATE RESOURCES	THURBER ENGINEERING LTD.	1985
104 A	15			P	1:50 000	EMPR & GULF	KLAPPAN ACCESS ROAD	AGGREGATE RESOURCES	THURBER ENGINEERING LTD.	1985
104 B	6			P	1:50 000	EMPR	ISKUT VALLEY ACCESS ROAD	SURFICIAL GEOLOGY	THURBER ENGINEERING LTD.	1989
104 B	6	E			1:50 000	EMPR	SNIPPAKER CREEK	SURFICIAL GEOLOGY	D. KERR	1991
104 B	7			P	1:50 000	EMPR	ISKUT VALLEY ACCESS ROAD	SURFICIAL GEOLOGY	THURBER ENGINEERING LTD.	1989
104 B	7	W			1:50 000	EMPR	SNIPPAKER CREEK	SURFICIAL GEOLOGY	D. KERR	1991
104 B	8			P	1:50 000	EMPR	ISKUT VALLEY ACCESS ROAD	SURFICIAL GEOLOGY	THURBER ENGINEERING LTD.	1989
104 B	9			P	1:50 000	EMPR	ISKUT VALLEY ACCESS ROAD	SURFICIAL GEOLOGY	THURBER ENGINEERING LTD.	1989
104 B	10			P	1:50 000	EMPR	ISKUT VALLEY ACCESS ROAD	SURFICIAL GEOLOGY	THURBER ENGINEERING LTD.	1989
104 B	10	W			1:50 000	EMPR	SNIPPAKER CREEK	SURFICIAL GEOLOGY	D. KERR	1991

NTS	250	50	C	20	P	SCALE	DEPARTMENT	MAP NAME	MAP TYPE	AUTHORS	YEAR
104	B	11			P	1:50 000	EMPR	ISKUT VALLEY ACCESS ROAD	SURFICIAL GEOLOGY	THURBER ENGINEERING LTD.	1989
104	B	11	E			1:50 000	EMPR	SNIPPAKER CREEK	SURFICIAL GEOLOGY	D. KERR	1991
104	B	12			P	1:50 000	EMPR	ISKUT VALLEY ACCESS ROAD	SURFICIAL GEOLOGY	THURBER ENGINEERING LTD.	1989
104	B	13			P	1:50 000	EMPR	ISKUT VALLEY ACCESS ROAD	SURFICIAL GEOLOGY	THURBER ENGINEERING LTD.	1989
104	B	14			P	1:50 000	EMPR	ISKUT VALLEY ACCESS ROAD	SURFICIAL GEOLOGY	THURBER ENGINEERING LTD.	1989
104	B	15			P	1:50 000	EMPR	ISKUT VALLEY ACCESS ROAD	SURFICIAL GEOLOGY	THURBER ENGINEERING LTD.	1989
104	B	16			P	1:50 000	EMPR	ISKUT VALLEY ACCESS ROAD	SURFICIAL GEOLOGY	THURBER ENGINEERING LTD.	1989
104	G	14			P	1:50 000	EMPR	GOLDEN BEAR ACCESS ROAD	SURFICIAL GEOLOGY	THURBER ENGINEERING LTD.	1988
104	H	2			P	1:50 000	EMPR & GULF	KLAPPAN ACCESS ROAD	AGGREGATE RESOURCES	THURBER ENGINEERING LTD.	1985
104	H	6			P	1:50 000	EMPR & GULF	KLAPPAN ACCESS ROAD	AGGREGATE RESOURCES	THURBER ENGINEERING LTD.	1985
104	H	6			P	1:50 000	EMPR & GULF	KLAPPAN ACCESS ROAD	AGGREGATE RESOURCES	THURBER ENGINEERING LTD.	1985
104	H	7			P	1:50 000	EMPR & GULF	KLAPPAN ACCESS ROAD	AGGREGATE RESOURCES	THURBER ENGINEERING LTD.	1985
104	J	3			P	1:50 000	EMPR	GOLDEN BEAR ACCESS ROAD	SURFICIAL GEOLOGY	THURBER ENGINEERING LTD.	1988
104	J	4			P	1:50 000	EMPR	GOLDEN BEAR ACCESS ROAD	SURFICIAL GEOLGGY	THURBER ENGINEERING LTD.	1988
104	J	5			P	1:50 000	EMPR	GOLDEN BEAR ACCESS ROAD	SURFICIAL GEOLOGY	THURBER ENGINEERING LTD.	1988
104	K	1			P	1:50 000	EMPR	GOLDEN BEAR ACCESS ROAD	SURFICIAL GEOLOGY	THURBER ENGINEERING LTD.	1988
104	N	11	W			1:50 000	EMPR	ATLIN/ SURPRISE LAKE	SURFICIAL GEOLOGY	V. LEYSON & D. KERR	1992
104	N	12	E			1:50 000	EMPR	ATLIN / SURPRISE LAKE	SURFICIAL GEOLOGY	V. LEYSON & D. KERR	1992
MAP 3						**ENERGY MINES AND PETROLEUM RESOURCES**					
82	E		NW		P	1:126 720	EMPR	SOUTHERN OKANAGAN VALLEY	GENERALIZED SURFICIAL GEOLOGY	H. NASMITH	1981
82	E		NW		P	1:126 720	EMPR	NORTHERN OKANAGAN VALLEY	GENERALIZED SURFICIAL GEOLOGY	H. NASMITH	1981
82	E		SW		P	1:126 720	EMPR	SOUTHERN OKANAGAN VALLEY	GENERALIZED SURFICIAL GEOLOGY	H. NASMITH	1981
82	L		SW		P	1:126 720	EMPR	NORTHERN OKANAGAN VALLEY	GENERALIZED SURFICIAL GEOLOGY	H. NASMITH	1981
MAP 4						**FEDERAL**					
92	K	3			P	1:15,840	ENV. CAN.	CAMPBELL RIVER	SURFICIAL MATERIALS	M. DUNN	1981
92	B	5			P	1:24 000	GSC	EAST SOOKE	SURFICIAL GEOLOGY	C. CLAPP	1918
MAP 5						**FEDERAL**					
82	M	1	E		P	1:50 000	GSC	MOUNT REVELSTOKE	SURFICIAL GEOLOGY	R. ACHARD	1973
82	M	8	E		P	1:50 000	GSC	DOWNIE CREEK	SURFICIAL GEOLOGY	R. ACHARD	1973
82	M	8	W		P	1:50 000	GSC	DOWNIE CREEK	SURFICIAL GEOLOGY	R. ACHARD	1973
82	M	10	E		P	1:50 000	GSC	HOSKINS CREEK	SURFICIAL GEOLOGY	R. ACHARD	1973
82	M	15	E		P	1:50 000	GSC	SCRIP CREEK	SURFICIAL GEOLOGY	R. ACHARD	1973
82	M	16	E		P	1:50 000	GSC	KINBASKET LAKE	SURFICIAL GEOLOGY	R. ACHARD	1973
82	N	6	E		P	1:50 000	GSC	BLAEBERRY	SURFICIAL GEOLOGY	R. ACHARD	1973
82	N	6	W		P	1:50 000	GSC	BLAEBERRY	SURFICIAL GEOLOGY	R. ACHARD	1973
82	N	11	E		P	1:50 000	GSC	BEAVERMOUTH	SURFICIAL GEOLOGY	R. ACHARD	1973
82	N	11	W		P	1:50 000	GSC	BEAVERMOUTH	SURFICIAL GEOLOGY	R. ACHARD	1973
82	N	12	E		P	1:50 000	GSC	MOUNT SIR SANDFORD	SURFICIAL GEOLOGY	R. ACHARD	1973
82	N	13	E		P	1:50 000	GSC	SULLIVAN RIVER	SURFICIAL GEOLOGY	R. ACHARD	1973
82	N	13	W		P	1:50 000	GSC	SULLIVAN RIVER	SURFICIAL GEOLOGY	R. ACHARD	1973
83	D	1	E		P	1:50 000	GSC	BOAT ENCAMPMENT	SURFICIAL GEOLOGY	R. ACHARD	1973
83	D	1	W		P	1:50 000	GSC	BOAT ENCAMPMENT	SURFICIAL GEOLOGY	R. ACHARD	1973
83	D	2	E		P	1:50 000	GSC	NAGLE CREEK	SURFICIAL GEOLOGY	R. ACHARD	1973
83	D	7	E		P	1:50 000	GSC	HOWARD CREEK	SURFICIAL GEOLOGY	R. ACHARD	1973
83	D	7	W		P	1:50 000	GSC	HOWARD CREEK	SURFICIAL GEOLOGY	R. ACHARD	1973
83	D	10	W		P	1:50 000	GSC	PTARMIGAN CREEK	SURFICIAL GEOLOGY	R. ACHARD	1973
83	D	11	E		P	1:50 000	GSC	CANOE RIVER	SURFICIAL GEOLOGY	R. ACHARD	1973
83	D	14	E		P	1:50 000	GSC	VALEMOUNT	SURFICIAL GEOLOGY	R. ACHARD	1973
92	B	5			P	1:50 000	ENV. CAN.	SOOKE	PHYSIOGRAPHIC CONSTRAINTS	M. DUNN	1982
92	B	6			P	1:50 000	ENV. CAN.	VICTORIA	PHYSIOGRAPHIC CONSTRAINTS	M. DUNN	1982

NTS	250	50	C	20	P	SCALE	DEPARTMENT	MAP NAME	MAP TYPE	AUTHORS	YEAR
92	B	11			P	1:50 000	ENV. CAN.	SIDNEY	PHYSIOGRAPHIC CONSTRAINTS	M. DUNN	1982
92	B	12			P	1:50 000	ENV. CAN.	SHAWNIGAN LAKE	PHYSIOGRAPHIC CONSTRAINTS	M. DUNN	1980
92	B	13			P	1:50 000	ENV. CAN.	DUNCAN	PHYSIOGRAPHIC CONSTRAINTS	M. DUNN	1980
92	B	14			P	1:50 000	ENV. CAN.	MAYNE ISLAND	PHYSIOGRAPHIC CONSTRAINTS	M. DUNN	1980
92	C	3			P	1:50 000	ENV. CAN.	RIVER JORDAN	PHYSIOGRAPHIC CONSTRAINTS	M. DUNN	1980
92	C	3			P	1:50 000	ENV. CAN.	PORT RENFREW	PHYSIOGRAPHIC CONSTRAINTS	M. DUNN	1980
92	C	15			P	1:50 000	ENV. CAN.	LITTLE NITINAT RIVER	PHYSIOGRAPHIC CONSTRAINTS	M. DUNN	1980
92	F	1			P	1:50 000	ENV. CAN.	NANAIMO LAKES	PHYSIOGRAPHIC CONSTRAINTS	M. DUNN	1980
92	F	2			P	1:50 000	ENV. CAN.	ALBERNI INLET	PHYSIOGRAPHIC CONSTRAINTS	M. DUNN & A. JACOB	1983
92	F	7			P	1:50 000	ENV. CAN.	HOME LAKE	PHYSIOGRAPHIC CONSTRAINTS	M. DUNN	1980
92	F	8			P	1:50 000	ENV. CAN.	PARKSVILLE	PHYSIOGRAPHIC CONSTRAINTS	M. DUNN	1980
92	F	10			P	1:50 000	ENV. CAN.	COMOX	PHYSIOGRAPHIC CONSTRAINTS	M. DUNN	1980
92	F	14			P	1:50 000	ENV. CAN.	FORBIDDEN PLATEAU	PHYSIOGRAPHIC CONSTRAINTS	M. DUNN	1980
92	F	14			P	1:50 000	ENV. CAN.	OYSTER RIVER	PHYSIOGRAPHIC CONSTRAINTS	M. DUNN	1980
92	F	15			P	1:50 000	ENV. CAN.	POWELL RIVER	PHYSIOGRAPHIC CONSTRAINTS	M. DUNN	1980
92	G	1				1:50 000	GSC	SUMAS	SURFICIAL GEOLOGY	J. ARMSTRONG	1980
92	G	2				1:50 000	GSC	NEW WESTMINSTER	SURFICIAL GEOLOGY	J. ARMSTRONG & S.HICOCK	1980
92	G	3	E			1:50 000	GSC	VANCOUVER	SURFICIAL GEOLOGY	J. ARMSTRONG & S.HICOCK	1979
92	G	4			P	1:50 000	ENV. CAN.	NANAIMO	PHYSIOGRAPHIC CONSTRAINTS	M. DUNN	1980
92	G	5			P	1:50 000	ENV. CAN.	SECHELT	PHYSIOGRAPHIC CONSTRAINTS	M. DUNN & G. THRIFT	1983
92	G	6			P	1:50 000	GSC	VANCOUVER	SURFICIAL GEOLOGY	J. ARMSTRONG & S.HICOCK	1979
92	G	7			P	1:50 000	GSC	NEW WESTMINSTER	SURFICIAL GEOLOGY	J. ARMSTRONG & S.HICOCK	1980
92	G	12			P	1:50 000	ENV. CAN.	SECHELT INLET	PHYSIOGRAPHIC CONSTRAINTS	M. DUNN & G. THRIFT	1983
92	H	4	W			1:50 000	GSC	CHILLIWACK	SURFICIAL GEOLOGY	J. ARMSTRONG	1980
92	K	3			P	1:50 000	ENV. CAN.	QUADRA ISLAND	PHYSIOGRAPHIC CONSTRAINTS	M. DUNN	1980
92	B	3				1:62 500	GSC	VICTORIA	SURFICIAL GEOLOGY	C. CLAPP	1915
92	B	11				1:62 500	GSC	SAANICH	SURFICIAL GEOLOGY	C. CLAPP	1915
92	B	12			P	1:63 360	GSC	SHAWNIGAN	SURFICIAL GEOLOGY	E. HALSTEAD	1966
92	B	16				1:63 360	GSC	DUNCAN	SURFICIAL GEOLOGY	E. HALSTEAD	1966
92	F	1			P	1:63 360	GSC	NANAIMO LAKES	SURFICIAL GEOLOGY	E. HALSTEAD	1963
92	F	7			P	1:63 360	GSC	HORNE LAKE	SURFICIAL GEOLOGY	J. FYLES	1962
92	F	8	S		P	1:63 360	GSC	PARKSVILLE	SURFICIAL GEOLOGY	J. FYLES	1962
92	F	10			P	1:63 360	GSC	COURTENAY	SURFICIAL GEOLOGY	J. FYLES	1960
92	F	14			P	1:63 360	GSC	COURTENAY	SURFICIAL GEOLOGY	J. FYLES	1960
92	F	14				1:63 360	GSC	OYSTER RIVER	SURFICIAL GEOLOGY	J. FYLES	1959
92	G	1				1:63 360	GSC	SUMAS	SURFICIAL GEOLOGY	J. ARMSTRONG	1960
92	G	2				1:63 360	GSC	NEW WESTMINSTER AREA	SURFICIAL GEOLOGY	J. ARMSTRONG	1956
92	G	3				1:63 360	GSC	VANCOUVER AREA	SURFICIAL GEOLOGY	J. ARMSTRONG	1957
92	G	4			P	1:63 360	GSC	NANAIMO	SURFICIAL GEOLOGY	E. HALSTEAD	1963
92	G	6				1:63 360	GSC	VANCOUVER AREA	SURFICIAL GEOLOGY	J. ARMSTRONG	1956
92	G	7			P	1:63 360	GSC	NEW WESTMINSTER AREA	SURFICIAL GEOLOGY	J. ARMSTRONG	1957
92	H	4	W			1:63 360	GSC	CHILLIWACK	SURFICIAL GEOLOGY	J. ARMSTRONG	1960
92	E	13			P	1:80 000	GSC	KYUQUOT UPLIFT	SURFICIAL MATERIALS	A. COLLINS & B. BORNHOLD	1984
92	E	13			P	1:80 000	GSC	KYUQUOT UPLIFT	SURFACE MORPHOLOGY	A. COLLINS & B. BORNHOLD	1984
92	E	14			P	1:80 000	GSC	KYUQUOT UPLIFT	SURFICIAL MATERIALS	A. COLLINS & B. BORNHOLD	1984
92	E	14			P	1:80 000	GSC	KYUQUOT UPLIFT	SURFACE MORPHOLOGY	A. COLLINS & B. BORNHOLD	1984
92	L	4			P	1:80 000	GSC	KYUQUOT UPLIFT	SURFICIAL MATERIALS	A. COLLINS & B. BORNHOLD	1984
92	L	4			P	1:80 000	GSC	KYUQUOT UPLIFT	SURFACE MORPHOLOGY	A. COLLINS & B. BORNHOLD	1984
MAP 6						**FEDERAL**					
92	F		NE		P	1:100 000	GSC	COURTENAY	AGGREGATE RESOURCES	S. LEAMING	1966
92	F		NW		P	1:100 000	GSC	COURTENAY	AGGREGATE RESOURCES	S. LEAMING	1966
92	F		NW		P	1:100 000	GSC	OYSTER RIVER	AGGREGATE RESOURCES	S. LEAMING	1966
92	F		SE		P	1:100 000	GSC	NANAIMO	AGGREGATE RESOURCES	S. LEAMING	1966
92	F		SE		P	1:100 000	GSC	PARKSVILLE	AGGREGATE RESOURCES	S. LEAMING	1966
92	F		SE		P	1:100 000	GSC	HORNE LAKE	AGGREGATE RESOURCES	S. LEAMING	1966
92	F		SW		P	1:100 000	GSC	HORNE LAKE	AGGREGATE RESOURCES	S. LEAMING	1966
92	G		SW		P	1:100 000	GSC	NANAIMO	AGGREGATE RESOURCES	S. LEAMING	1966

NTS	250	50	C	20	P	SCALE	DEPARTMENT	MAP NAME	MAP TYPE	AUTHORS	YEAR
93	A		NW			1:100 000	AG. CAN.	KEITHLEY CREEK	SOILS & SURFICIAL GEOLOGY	T. LORD	1984
93	A		SW			1:100 000	AG. CAN.	HORSEFLY RIVER	SOILS & SURFICIAL GEOLOGY	T. LORD	1984
93	B		NE			1:100 000	AG. CAN.	NARCOSLI CREEK	SOILS & SURFICIAL GEOLOGY	T. LORD & E. MACKINTOSH	1982
93	G		SE			1:100 000	AG. CAN.	COTTONWOOD	SOILS & SURFICIAL GEOLOGY	T. LORD & E. MACKINTOSH	1982
93	H		NW			1:100 000	AG. CAN.	SOWMDN RIVER	UOILS & SURFICIAL GEOLOGY	T. LORD & A. GREEN	1985
93	H		SW			1:100 000	AG. CAN.	BARKERVILLE	SOILS & SURFICIAL GEOLOGY	T. LORD & A. GREEN	1985
93	L		NE		P	1:100 000	GSC	SKEENA RIVER-BULKLEY RIVER, 5	SURFICIAL GEOLOGY	J. CLAGUE	1984
93	L		NW		P	1:100 000	GSC	SKEENA RIVER-BULKLEY RIVER, 5	SURFICIAL GEOLOGY	J. CLAGUE	1984
93	M		SW		P	1:100 000	GSC	SKEENA RIVER-BULKLEY RIVER, 4	SURFICIAL GEOLOGY	J. CLAGUE	1984
93	M		SW		P	1:100 000	GSC	SKEENA RIVER-BULKLEY RIVER, 5	SURFICIAL GEOLOGY	J. CLAGUE	1984
93	P		NE			1:100 000	AG. CAN.	DAWSON CREEK	SOILS & SURFICIAL GEOLOGY	T. LORD & A. GREEN	1986
93	P		NW			1:100 000	AG. CAN.	CHETWYND	SOILS & SURFICIAL GEOLOGY	T. LORD & A. GREEN	1986
94	A		SE			1:100 000	AG. CAN.	FORT ST. JOHN	SOILS & SURFICIAL GEOLOGY	T. LORD & A. GREEN	1986
94	A		SW			1:100 000	AG. CAN.	HUDSON HOPE	SOILS & SURFICIAL GEOLOGY	T. LORD & A. GREEN	1986
103	B		NE		P	1:100 000	GSC	LASKEEK BANK-HECATE STRAIT	SURFICIAL MATERIALS	B. BORNHOLD & A. COLLINS	1984
103	B		NW		P	1:100 000	GSC	LASKEEK BANK-HECATE STRAIT	SURFICIAL MATERIALS	B. BORNHOLD & A. COLLINS	1984
103	G		SE		P	1:100 000	GSC	LASKEEK BANK-HECATE STRAIT	SURFICIAL MATERIALS	B. BORNHOLD & A. COLLINS	1984
103	G		SW		P	1:100 000	GSC	LASKEEK BANK-HECATE STRAIT	SURFICIAL MATERIALS	B. BORNHOLD & A. COLLINS	1984
103	I		NE		P	1:100 000	GSC	SKEENA RIVER-BULKLEY RIVER, 3	SURFICIAL GEOLOGY	J. CLAGUE	1984
103	I		SE		P	1:100 000	GSC	SKEENA RIVER-BULKLEY RIVER, 2	SURFICIAL GEOLOGY	J. CLAGUE	1984
103	I		SW		P	1:100 000	GSC	SKEENA RIVER-BULKLEY RIVER, 1	SURFICIAL GEOLOGY	J. CLAGUE	1984
103	I		SW		P	1:100 000	GSC	SKEENA RIVER-BULKLEY RIVER, 2	SURFICIAL GEOLOGY	J. CLAGUE	1984
103	J		SE		P	1:100 000	GSC	SKEENA RIVER-BULKLEY RIVER, 1	SURFICIAL GEOLOGY	J. CLAGUE	1984
103	P		SE		P	1:100 000	GSC	SKEENA RIVER-BULKLEY RIVER, 4	SURFICIAL GEOLOGY	J. CLAGUE	1984
104	P		NE		P	1:100 000	GSC	WUNI LAKE	SURFICIAL GEOLOGY	R. KEASSEN	1978
114	P		NE		P	1:100 000	GSC	KUBAWAK RANGES	SURFICIAL GEOLOGY	V. RAMPTON & S. PARADIS	1982
92	B		NW			1:125 000	GSC	DUNCAN	SURFICIAL GEOLOGY	C. CLAPP	1918
92	R		SE			1:125 000	AG. CAN.	PRINCETON	SOILS & SURFICIAL GEOLOGY	A. GREEN & T. LORD	1979
92	L		NE		P	1:125 000	GSC	JOHNSTONE STRAIT	SURFICIAL MATERIALS	J. LUTERNAUER	
92	L		SE		P	1:125 000	GSC	JOHNSTONE STRAIT	SURFICIAL MATERIALS	J. LUTERNAUER	
92	P		NW			1:125 000	GSC	LAC LA HACHE-CLINTON	SOILS & SURFICIAL GEOLOGY	K. VALENTINE & A. SCHORN	1980
92	P		SW			1:125 000	GSC	LAC LA HACHE-CLINTON	SOILS & SURFICIAL GEOLOGY	K. VALENTINE & A. SCHORN	1980
93	F		NE			1:125 000	AG. CAN.	TAUMICK LAKE	SOILS & SURFICIAL GEOLOGY		1977
93	F		NW			1:125 000	AG. CAN.	UMCHA LAKE	SOILS & SURFICIAL GEOLOGY		1977
93	K		SE			1:125 000	AG. CAN.	FORT ST. JAMES	SOILS & SURFICIAL GEOLOGY		1977
93	K		SW			1:125 000	AG. CAN.	BURNS LAKE	SOILS & SURFICIAL GEOLOGY		1977
93	N		NE		P	1:125 000	GSC	WILLISTON LAKE AREA	SURFICIAL GEOLOGY	N. RUTTER	1974
93	O		NE		P	1:125 000	GSC	WILLISTON LAKE AREA	SURFICIAL GEOLOGY	N. RUTTER	1974
93	O		NW		P	1:125 000	GSC	WILLISTON LAKE AREA	SURFICIAL GEOLOGY	N. RUTTER	1974
93	O		SE		P	1:125 000	GSC	WILLISTON LAKE AREA	SURFICIAL GEOLOGY	N. RUTTER	1974
93	O		SW		P	1:125 000	GSC	WILLISTON LAKE AREA	SURFICIAL GEOLOGY	N. RUTTER	1974
94	B		SE		P	1:125 000	GSC	WILLISTON LAKE AREA	SURFICIAL GEOLOGY	N. RUTTER	1974
94	B		SW		P	1:125 000	GSC	WILLISTON LAKE AREA	SURFICIAL GEOLOGY	N. RUTTER	1974
94	C		NE		P	1:125 000	GSC	WILLISTON LAKE AREA	SURFICIAL GEOLOGY	N. RUTTER	1974
94	C		NW		P	1:125 000	GSC	WILLISTON LAKE AREA	SURFICIAL GEOLOGY	N. RUTTER	1974
94	C		SE		P	1:125 000	GSC	WILLISTON LAKE AREA	SURFICIAL GEOLOGY	N. RUTTER	1974
82	L		NW			1:126 720	GSC	SHUSWAP LAKE	SURFICIAL GEOLOGY	R. FULTON, A. BERTI & G. SMITH	1969
82	L		NW			1:126 720	GSC	SHUSWAP LAKE	SURFICIAL GEOLOGY	R. FULTON, A. BERTI & G. SMITH	1974
82	L		SW			1:126 720	GSC	VERNON	SURFICIAL GEOLOGY	R. FULTON, A. BERTI & G. SMITH	1969
82	L		SW			1:126 720	GSC	VERNON	SURFICIAL GEOLOGY	R. FULTON, A. BERTI & G. SMITH	1974
92	H		NE			1:126 720	AG. CAN.	TULAMEEN	SOILS & SURFICIAL GEOLOGY	T. LORD & A. GREEN	1974
92	I		NE			1:126 720	GSC	KAMLOOPS LAKE	SURFICIAL GEOLOGY	R. FULTON	1974
92	I		NW			1:126 720	GSC	ASHCROFT	SURFICIAL GEOLOGY	J. RYDER	1976
92	I		SE			1:126 720	GSC	MERRITT	SURFICIAL GEOLOGY	R. FULTON	1974
92	I		SW			1:126 720	GSC	LYTTON	SURFICIAL GEOLOGY	J. RYDER	1982
93	A		NW		P	1:126 720	AG. CAN.	QUESNEL	SOILS & SURFICIAL GEOLOGY	L. FARSTAD & D. LAIRD	1954
93	B		NE		P	1:126 720	AG. CAN.	QUESNEL	SOILS & SURFICIAL GEOLOGY	L. FARSTAD & D. LAIRD	1954
93	E		NE		P	1:126 720	AG. CAN.	FRANCOIS LAKE	SOILS & SURFICIAL GEOLOGY	L. FARSTAD & D. LAIRD	1954
93	F		NE		P	1:126 720	AG. CAN.	MECHAKO	SOILS & SURFICIAL GEOLOGY	L. FARSTAD & D. LAIRD	1954
93	F		NW		P	1:126 720	AG. CAN.	FRANCOIS LAKE	SOILS & SURFICIAL GEOLOGY	L. FARSTAD & D. LAIRD	1954

NTS 250	50	C	20	P	SCALE	DEPARTMENT	MAP NAME	MAP TYPE	AUTHORS	YEAR
93 G		NW		P	1:126 720	AG. CAN.	NECHAKO	SOILS & SURFICIAL GEOLOGY	L. FARSTAD & D. LAIRD	1954
93 G		SE		P	1:126 720	AG. CAN.	QUESNEL	SOILS & SURFICIAL GEOLOGY	L. FARSTAD & D. LAIRD	1954
93 H		SW		P	1:126 720	AG. CAN.	QUESNEL	SOILS & SURFICIAL GEOLOGY	L. FARSTAD & D. LAIRD	1954
93 J		SW		P	1:126 720	AG. CAN.	NECHAKO	SOILS & SURFICIAL GEOLOGY	L. FARSTAD & D. LAIRD	1954
93 K		SE		P	1:126 720	AG. CAN.	NECHAKO	SOILS & SURFICIAL GEOLOGY	L. FARSTAD & D. LAIRD	1954
93 K		SW		P	1:126 720	AG. CAN.	FRANCOIS LAKE	SOILS & SURFICIAL GEOLOGY	L. FARSTAD & D. LAIRD	1954
93 L		NE		P	1:126 720	AG. CAN.	BULKLEY-TERRACE	SOILS & SURFICIAL GEOLOGY	L. FARSTAD & D. LAIRD	1954
93 L		NW		P	1:126 720	AG. CAN.	BULKLEY-TERRACE	SOILS & SURFICIAL GEOLOGY	L. FARSTAD & D. LAIRD	1954
93 L		SE		P	1:126 720	AG. CAN.	BULKLEY-TERRACE	SOILS & SURFICIAL GEOLOGY	L. FARSTAD & D. LAIRD	1954
93 L		SE		P	1:126 720	AG. CAN.	FRANCOIS LAKE	SOILS & SURFICIAL GEOLOGY	L. FARSTAD & D. LAIRD	1954
93 M		SE		P	1:126 720	AG. CAN.	BULKLEY-TERRACE	SOILS & SURFICIAL GEOLOGY	L. FARSTAD & D. LAIRD	1954
103 I		SE		P	1:126 720	AG. CAN.	BULKLEY-TERRACE	SOILS & SURFICIAL GEOLOGY	L. FARSTAD & D. LAIRD	1954
103 I		SW		P	1:126 720	AG. CAN.	BULKLEY-TERRACE	SOILS & SURFICIAL GEOLOGY	L. FARSTAD & D. LAIRD	1954
103 P		SE		P	1:126 720	AG. CAN.	BBLKLEY-TERRACE	SUILS & SURFICIAL GEOLOGY	L. FARSTAD & D. LAIRD	1954
MAP 7					**FEDERAL**					
82 M					1:250 000	GSC	SEYMOUR ARM	SURFICIAL GEOLOGY	R. FULTON, N. ALLEY & R. ACHARD	1986
92 C		NE		P	1:250 000	GSC	SW VANCOUVER ISLAND	SURFICIAL MATERIALS	R. HERZER & B. BORNHOLD	1981
92 C		NW		P	1:250 000	GSC	SW VANCOUVER ISLAND	SURFICIAL MATERIALS	R. HERZER & B. BORNHOLD	1981
92 E		NE		P	1:250 000	GSC	W VANCOUVER ISLAND	SURFICIAL MATERIALS	B. BORNHOLD	1982
92 E		NW		P	1:250 000	GSC	W VANCIBUVER ISLAND	SURFICIAL MATERIALS	B. BORNHOLD	1982
92 E		SE		P	1:250 000	GSC	W VANCOUVER ISLAND	SURFICIAL MATERIALS	B. BORNHOLD	1982
92 L		SW		P	1:250 000	GSC	W VANCOUVER ISLAND	SURFICIAL MATERIALS	B. BORNHOLD	1982
92 L		SW		P	1:250 000	GSC	NW VANCOUVER ISLAND	SURFICIAL MATERIALS	B. BORNHOLD	1980
92 N					1:250 000	GSC	MOUNT WADDINGTON	SURFICIAL GEOLOGY	H. TIPPER	1971
92 O					1:250 000	GSC	TASEKO LAKES	SURFICIAL GEOLOGY	H. TIPPER	1971
92 P					1:250 000	GSC	BONAPARTE LAKE	SURFICIAL GEOLOGY	H. TIPPER	1971
93 B					1:250 000	GSC	QUESNEL	SURFICIAL GEOLOGY	R. TIPPER	1971
93 C					1:250 000	GSC	ANARIM LAKE	SURFICIAL GEOLOGY	H. TIPPER	1971
93 D					1:250 000	GSC	BELLA COOLA	SURFICIAL GEOLOGY	A. BAER	
93 G					1:250 000	GSC	PRINCE GEORGE	SURFICIAL GEOLOGY	H. TIPPER	1971
93 G					1:250 000	GSC	PRINCE GEORGE	SURFICIAL GEOLOGY	P. LEAMING & J. ARMSTRONG	1969
93 J					1:250 000	GSC	MCLEOD LAKE	SURFICIAL GEOLOGY	H. TIPPER	1971
93 P					1:250 000	GSC	DAWSON CREEK	SURFICIAL GEOLOGY	T. REIMCHEN	1980
94 A					1:250 000	GSC	CHARLIE LAKE	SURFICIAL GEOLOGY	W. MATHEWS	1978
102 I		NE		P	1:250 000	GSC	NW VANCOUVER ISLAND	SURFICIAL MATERIALS	B. BORNHOLD	1980
102 I		NW		P	1:250 000	GSC	NW VANCOUVER ISLAND	SURFICIAL MATERIALS	B. BORNHOLD	1980
102 I		SE		P	1:250 000	GSC	NW VANCOUVER ISLAND	SURFICIAL MATERIALS	B. BORNHOLD	1980
93 G		NW		P	1:253 440	GSC	CARP LAKE	SURFICIAL MATERIALS	J. ARMSTRONG & H. TIPPER	1949
93 J		NW		P	1:253 440	GSC	CARP LAKE	SURFICIAL MATERIALS	J. ARMSTRONG & H. TIPPER	1949
93 J		SW		P	1:253 440	GSC	CARP LAKE	SURFICIAL MATERIALS	J. ARMSTRONG & H. TIPPER	1949
MAP 8					**FEDERAL**					
82					1:1 000 000	GSC	KOOTENAY LAKE	SURFICIAL GEOLOGY	R. FULTON, N. RUTTER & I. SHETSEN	1984
94					1:1 000 000	GSC	BEATTON RIVER	SURFICIAL GEOLOGY	W. MATHEWS, H. GABRIELSE & N. RUTTER	1975
MAP 9					**INDUSTRY**					
92 G	5			P	1:5 000	SCRD & TOG	SUNSHINE COAST R.D. & TOWN OF GIBSONS	GEOLOGICAL HAZARDS	THURBER ENGINEERING LTD.	1991
92 G	12			P	1:5 000	GCRD & TOG	SUNSHINE COAST R.D. & TOWN OF GIBSONS	GEOLOGICAL HAZARDS	TSURBER ENGINEERING LTD.	1986
92 G	6			P	1:10 000	DMP	SEYMOUR AREA, N. VANCOUVER	GENERALIZED SURFICIAL GEOLOGY	D. MAYNARD (WESTLAND RESOURCE GROUP)	1978
92 G	7			P	1:10 000	DMP	SEYMOUR AREA, N. VANCOUVER	GENERALIZED SURFICIAL GEOLOGY	D. MAYNARD (WESTLAND RESOURCE GROUP)	1978
94 C	3			P	1:10 000	PGM & EMPR	CAT CLAIMS	GENERALIZED SURFICIAL GEOLOGY	D. MAYNARD (WESTLAND RESOURCE GROUP)	1989
103 J	1			P	1:10 000	PRRD	PRINCE RUPERT GROWTH PLAN	SURFICIAL GEOLOGY	THURBER ENGINEERING LTD.	
103 J	8			P	1:10 000	PRRD	PRINCE RUPERT GROWTH PLAN	SURFICIAL GEOLOGY	THURBER ENGINEERING LTD.	
92 G	6			P	1:12 000	DMP	LYNN CHANNEL HEADWATERS	SURFICIAL GEOLOGY	D. MAYNARD (WESTLAND RESOURCE GROUP)	1984

NTS 250	50	C	20	P	SCALE	DEPARTMENT	MAP NAME	MAP TYPE	AUTHORS	YEAR
MAP 10					**INDUSTRY**					
82 F	4			P	1:20 000	CKRD	CASTLEGAR-LOWER ARROW LAKE	SURFICIAL GEOLOGY	D. MAYNARD (WESTLAND RESOURCE GROUP)	1979
82 F	5			P	1:20 000	CKRD	CASTLEGAR-LOWER ARROW LAKE	SURFICIAL GEOLOGY	D. MAYNARD (WESTLAND RESOURCE GROUP)	1979
82 F	10			P	1:20 000	CKRD	CRAWFORD & KOOTENAY BAY AREA	SURFICIAL GEOLOGY	D. MAYNARD (WESTLAND RESOURCE GROUP)	1981
82 G	10			P	1:20 000	IND.	SPARWOOD (SOUTH)	SURFICIAL GEOLOGY		1977
82 G	15			P	1:20 000	IND.	SPARWOOD (SOUTH)	SURFICIAL GEOLOGY		1977
82 G	15			P	1:20 000	IND.	ELKFORD	SURFICIAL GEOLOGY		1977
82 J	2			P	1:20 000	IND.	ELKFORD	SURFICIAL GEOLOGY		1977
92 G	11			P	1:20 000	GRD	WHISTLER CORRIDOR	GEOLOGICAL HAZARDS	D. MAYNARD (WESTLAND RESOURCE GROUP)	1981
92 G	14			P	1:20 000	GRD	WHISTLER CORRIDOR	GEOLOGICAL HAZARDS	D. MAYNARD (WESTLAND RESOURCE GROUP)	1981
92 H	10			P	1:20 000	CYPRUS & EMPR	COALMONT COALFIELDS	SURFICIAL GEOLOGY	D. MAYNARD (WESTLAND RESOURCE GROUP)	1980
92 J	2			P	1:20 000	GRD	WHISTLER CORRIDOR	GEOLOGICAL HAZARDS	D. MAYNARD (WESTLAND RESOURCE GROUP)	1981
92 J	3			P	1:20 000	GRD	WHISTLER CORRIDOR	GEOLOGICAL HAZARDS	D. MAYNARD (WESTLAND RESOURCE GROUP)	1981
92 J	7			P	1:20 000	GRD	WHISTLER CORRIDOR	GEOLOGICAL HAZARDS	D. MAYNARD (WESTLAND RESOURCE GROUP)	1981
92 L	5			P	1:20 000	IFP & MOF	QUATSINO SOUND & KLASHINO INLETS	SURFICIAL GEOLOGY & SLOPES	D. MAYNARD (WESTLAND RESOURCE GROUP)	1991
92 P	1			P	1:20 000	MINEQUEST & EMPR	BEADMAN RIVER AREA	GENERALIZED SURFICIAL GEOLOGY	D. MAYNARD (WESTLAND RESOURCE GROUP)	1986
92 P	2			P	1:20 000	MINEQUEST & EMPR	DEADMAN RIVER AREA	GENERALIZED SURFICIAL GEOLOGY	D. MAYNARD (WESTLAND RESOURCE GROUP)	1986
93 A	5			P	1:20 000	DMP - IN PROGRESS	HORSEFLY AREA	SURFICIAL GEOLOGY	D. MAYNARD (WESTLAND RESOURCE GROUP)	1991
93 K	16			P	1:20 000	RIO ALGOM & EMPR	BIO CLAIMS	GENERALIZED SURFICIAL GEOLOGY	D. MAYNARD (WESTLAND RESOURCE GROUP)	1990
93 K	16			P	1:20 000	RIO ALGOM & EMPR	BIO CLAIMS	GENERALIZED SURFICIAL GEOLOGY	D. MAYNARD (WESTLAND RESOURCE GROUP)	1990
93 L	11			P	1:20 000	CNRL & EMPR	TELKWA COAL	SURFICIAL GEOLOGY	D. MAYNARD (WESTLAND RESOURCE GROUP)	1983
94 E	2			P	1:20 000	RIO ALGOM & EMPR	FINLAY RIVER	GENERALIZED SURFICIAL GEOLOGY	D. MAYNARD (WESTLAND RESOURCE GROUP)	1990
104 A	13			P	1:20 000	GULF & EMPR	KLAPPAN COAL ACCESS ROAD	SURFICIAL GEOLOGY	D. MAYNARD (WESTLAND RESOURCE GROUP)	1986
104 A	14			P	1:20 000	GULF & EMPR	KLAPPAN COAL ACCESS ROAD	SURFICIAL GEOLOGY	D. MAYNARD (WESTLAND RESOURCE GROUP)	1986
104 A	15			P	1:20 000	GULF & EMPR	KLAPPAN COAL ACCESS ROAD	SURFICIAL GEOLOGY	D. MAYNARD (WESTLAND RESOURCE GROUP)	1986
104 H	2			P	1:20 000	GULF & EMPR	KLAPPAN COAL ACCESS ROAD	SURFICIAL GEOLOGY	D. MAYNARD (WESTLAND RESOURCE GROUP)	1986
104 H	3			P	1:20 000	GULF & EMPR	KLAPPAN COAL ACCESS ROAD	SURFICIAL GEOLOGY	D. MAYNARD (WESTLAND RESOURCE GROUP)	1986
104 H	6			P	1:20 000	GULF & EMPR	KLAPPAN COAL ACCESS ROAD	SURFICIAL GEOLOGY	D. MAYNARD (WESTLAND RESOURCE GROUP)	1986
104 H	7			P	1:20 000	GULF & EMPR	KLAPPAN COAL ACCESS ROAD	SURFICIAL GEOLOGY	D. MAYNARD (WESTLAND RESOURCE GROUP)	1986
82 G	10			P	1:24 000	IND.	SPARWOOD (SOUTH)	SURFICIAL GEOLOGY (PHOTO)		1977
82 G	10			P	1:24 000	IND.	FERNIE	SURFICIAL GEOLOGY (PHOTO)		1977
82 G	15			P	1:24 000	IND.	SPARWOOD (NORTH)	SURFICIAL GEOLOGY (PHOTO)		1977
82 G	15			P	1:24 000	IND.	SPARWOOD (SOUTH)	SURFICIAL GEOLOGY (PHOTO)		1977
82 G	15			P	1:24 000	IND.	ELKFORD	SURFICIAL GEOLOGY (PHOTO)		1977
82 J	2			P	1:24 000	IND.	ELKFORD	SURFICIAL GEOLOGY (PHOTO)		1977
82 F	14			P	1:25 000	BC HYDRO	MURPHY CREEK RESERVOIR	SURFICIAL GEOLOGY	THURBER ENGINEERING LTD.	1980
82 F	15			P	1:25 000	BC HYDRO	MURPHY CREEK RESERVOIR	SURFICIAL GEOLOGY	THURBER ENGINEERING LTD.	1980
93 D	5			P	1:25 000	OFPC	KEMANO-OCEAN FALLS TRANS. LINE	SURFICIAL GEOLOGY (PHOTO)	THURBER ENGINEERING LTD.	1978
93 D	12			P	1:25 000	OFPC	KEMANO-OCEAN FALLS TRANS. LINE	SURFICIAL GEOLOGY (PHOTO)	THURBER ENGINEERING LTD.	1978
93 D	13			P	1:25 000	OFPC	KEMANO-OCEAN FALLS TRANS. LINE	SURFICIAL GEOLOGY (PHOTO)	THURBER ENGINEERING LTD.	1978
93 E	4			P	1:25 000	OFPC	KEMANO-OCEAN FALLS TRANS. LINE	SURFICIAL GEOLOGY (PHOTO)	THURBER ENGINEERING LTD.	1978
93 E	5			P	1:25 000	OFPC	KEMANO-OCEAN FALLS TRANS. LINE	SURFICIAL GEOLOGY (PHOTO)	THURBER ENGINEERING LTD.	1978
MAP 11					**INDUSTRY**					
82 F	4			P	1:50 000	BC HYDRO	MURPHY CREEK RESERVOIR	SURFICIAL GEOLOGY	THURBER ENGINEERING LTD.	1983
82 F	5			P	1:50 000	BC HYDRO	MURPHY CREEK RESERVOIR	SURFICIAL GEOLOGY	THURBER ENGINEERING LTD.	1983
92 F	16			P	1:50 000	BC HYDRO	N. ROUTE, VANCOUVER I. GAS PIPELINE	GEOLOGICAL HAZARDS	D. MAYNARD (WESTLAND RESOURCE GROUP)	1982
92 G	14			P	1:50 000	BC HYDRO	N. ROUTE, VANCOUVER I. GAS PIPELINE	GEOLOGICAL HAZARDS	D. MAYNARD (WESTLAND RESOURCE GROUP)	1982
92 H	6			P	1:50 000	BC HYDRO	TRANSMOUNTAIN PIPELINE	GEOLOGICAL HAZARDS	D. MAYNARD (WESTLAND RESOURCE GROUP)	1984
92 H	10			P	1:50 000	BC HYDRO	TRANSMOUNTAIN PIPELINE	GEOLOGICAL HAZARDS	D. MAYNARD (WESTLAND RESOURCE GROUP)	1984
92 H	11			P	1:50 000	BC HYDRO	TRANSMOUNTAIN PIPELINE	GEOLOGICAL HAZARDS	D. MAYNARD (WESTLAND RESOURCE GROUP)	1984
92 H	15			P	1:50 000	BC HYDRO	TRANSMOUNTAIN PIPELINE	GEOLOGICAL HAZARDS	D. MAYNARD (WESTLAND RESOURCE GROUP)	1984
92 I	13			P	1:50 000	BC HYDRO	WILLISTON-KELLY LAKE TRANS. LINE	GEOLOGICAL HAZARDS	D. MAYNARD (WESTLAND RESOURCE GROUP)	1989
92 J	3			P	1:50 000	BC HYDRO	N. ROUTE, VANCOUVER I. GAS PIPELINE	GEOLOGICAL HAZARDS	D. MAYNARD (WESTLAND RESOURCE GROUP)	1982
92 J	4			P	1:50 000	BC HYDRO	N. ROUTE, VANCOUVER I. GAS PIPELINE	GEOLOGICAL HAZARDS	D. MAYNARD (WESTLAND RESOURCE GROUP)	1982
92 J	5			P	1:50 000	BC HYDRO	N. ROUTE, VANCOUVER I. GAS PIPELINE	GEOLOGICAL HAZARDS	D. MAYNARD (WESTLAND RESOURCE GROUP)	1982
92 J	6			P	1:50 000	BC HYDRO	N. ROUTE, VANCOUVER I. GAS PIPELINE	GEOLOGICAL HAZARDS	D. MAYNARD (WESTLAND RESOURCE GROUP)	1982

NTS 250	50	C	20	P	SCALE	DEPARTMENT	MAP NAME	MAP TYPE	AUTHORS	YEAR
92 J	10			P	1:50 000	BC HYDRO	N. ROUTE, VANCOUVER I. GAS PIPELINE	GEOLOGICAL HAZARDS	D. MAYNARD (WESTLAND RESOURCE GROUP)	1982
92 J	11			P	1:50 000	BC HYDRO	N. ROUTE, VANCOUVER I. GAS PIPELINE	GEOLOGICAL HAZARDS	D. MAYNARD (WESTLAND RESOURCE GROUP)	1982
92 J	12			P	1:50 000	BC HYDRO	N. ROUTE, VANCOUVER I. GAS PIPELINE	GEOLOGICAL HAZARDS	D. MAYNARD (WESTLAND RESOURCE GROUP)	1982
92 J	15			P	1:50 000	BC HYDRO	N. ROUTE, VANCOUVER I. GAS PIPELINE	GEOLOGICAL HAZARDS	D. MAYNARD (WESTLAND RESOURCE GROUP)	1982
92 K	1			P	1:50 000	BC HYDRO	N. ROUTE, VANCOUVER I. GAS PIPELINE	GEOLOGICAL HAZARDS	D. MAYNARD (WESTLAND RESOURCE GROUP)	1982
92 O	1			P	1:50 000	BC HYDRO	WILLISTON-KELLY LAKE TRANS. LINE	GEOLOGICAL HAZARDS	D. MAYNARD (WESTLAND RESOURCE GROUP)	1989
92 O	2			P	1:50 000	BC HYDRO	N. ROUTE, VANCOUVER I. GAS PIPELINE	GEOLOGICAL HAZARDS	D. MAYNARD (WESTLAND RESOURCE GROUP)	1982
92 O	7			P	1:50 000	BC HYDRO	N. ROUTE, VANCOUVER I. GAS PIPELINE	GEOLOGICAL HAZARDS	D. MAYNARD (WESTLAND RESOURCE GROUP)	1982
92 O	8			P	1:50 000	BC HYDRO	WILLISTON-KELLY LAKE TRANS. LINE	GEOLOGICAL HAZARDS	D. MAYNARD (WESTLAND RESOURCE GROUP)	1989
92 O	9			P	1:50 000	BC HYDRO	N. ROUTE, VANCOUVER I. GAS PIPELINE	GEOLOGICAL HAZARDS	D. MAYNARD (WESTLAND RESOURCE GROUP)	1982
92 O	9			P	1:50 000	BC HYDRO	WILLISTON-KELLY LAKE TRANS. LINE	GEOLOGICAL HAZARDS	D. MAYNARD (WESTLAND RESOURCE GROUP)	1989
92 O	10			P	1:50 000	BC HYDRO	N. ROUTE, VANCOUVER I. GAS PIPELINE	GEOLOGICAL HAZARDS	D. MAYNARD (WESTLAND RESOURCE GROUP)	1982
92 O	16			P	1:50 000	BC HYDRO	WILLISTON-KELLY LAKE TRANS. LINE	GEOLOGICAL HAZARDS	D. MAYNARD (WESTLAND RESOURCE GROUP)	1989
92 P	4			P	1:50 000	BC HYDRO	WILLISTON-KELLY LAKE TRANS. LINE	GEOLOGICAL HAZARDS	D. MAYNARD (WESTLAND RESOURCE GROUP)	1989
93 B	1			P	1:50 000	BC HYDRO	WILLISTON-KELLY LAKE TRANS. LINE	GEOLOGICAL HAZARDS	D. MAYNARD (WESTLAND RESOURCE GROUP)	1989
93 B	8			P	1:50 000	BC HYDRO	WILLISTON-KELLY LAKE TRANS. LINE	GEOLOGICAL HAZARDS	D. MAYNARD (WESTLAND RESOURCE GROUP)	1989
93 B	9			P	1:50 000	BC HYDRO	WILLISTON-KELLY LAKE TRANS. LINE	GEOLOGICAL HAZARDS	D. MAYNARD (WESTLAND RESOURCE GROUP)	1989
93 B	16			P	1:50 000	BC HYDRO	WILLISTON-KELLY LAKE TRANS. LINE	GEOLOGICAL HAZARDS	D. MAYNARD (WESTLAND RESOURCE GROUP)	1989
93 E	13			P	1:50 000	ME & PD	BERG CREEK ACCESS ROAD	SURFICIAL GEOLOGY	THURBER ENGINEERING LTD.	1989
93 E	14			P	1:50 000	ME & PD	BERG CREEK ACCESS ROAD	SURFICIAL GEOLOGY	THURBER ENGINEERING LTD.	1989
93 G	1			P	1:50 000	BC HYDRO	WILLISTON-KELLY LAKE TRANS. LINE	GEOLOGICAL HAZARDS	D. MAYNARD (WESTLAND RESOURCE GROUP)	1989
93 G	2			P	1:50 000	BC HYDRO	WILLISTON-KELLY LAKE TRANS. LINE	GEOLOGICAL HAZARDS	D. MAYNARD (WESTLAND RESOURCE GROUP)	1989
93 G	7			P	1:50 000	BC HYDRO	WILLISTON-KELLY LAKE TRANS. LINE	GEOLOGICAL HAZARDS	D. MAYNARD (WESTLAND RESOURCE GROUP)	1989
93 G	10			P	1:50 000	BC HYDRO	WILLISTON-KELLY LAKE TRANS. LINE	GEOLOGICAL HAZARDS	D. MAYNARD (WESTLAND RESOURCE GROUP)	1989
93 G	15			P	1:50 000	BC HYDRO	WILLISTON-KELLY LAKE TRANS. LINE	GEOLOGICAL HAZARDS	D. MAYNARD (WESTLAND RESOURCE GROUP)	1989
93 K	13			P	1:50 000	RIO ALGOM & EMPR	BIAC CLAIMS	GENERALIZED SURFICIAL GEOLOGY	D. MAYNARD (WESTLAND RESOURCE GROUP)	1983
93 K	14			P	1:50 000	RIO ALGOM & EMPR	BIAC CLAIMS	GENERALIZED SURFICIAL GEOLOGY	D. MAYNARD (WESTLAND RESOURCE GROUP)	1983
93 L	5			P	1:50 000	BC HYDRO	P.N.G. PIPELINE	GEOLOGICAL HAZARDS	D. MAYNARD (WESTLAND RESOURCE GROUP)	1984
93 L	11			P	1:50 000	BC HYDRO	P.N.G. PIPELINE	GEOLOGICAL HAZARDS	D. MAYNARD (WESTLAND RESOURCE GROUP)	1984
93 L	12			P	1:50 000	BC HYDRO	P.N.G. PIPELINE	GEOLOGICAL HAZARDS	D. MAYNARD (WESTLAND RESOURCE GROUP)	1984
94 M	4			P	1:50 000	BC HYDRO	DEVIL'S CANYON RESERVOIR	SURFICIAL GEOLOGY	THURBER ENGINEERING LTD.	1982
94 M	5			P	1:50 000	BC HYDRO	DEVIL'S CANYON RESERVOIR	SURFICIAL GEOLOGY	THURBER ENGINEERING LTD.	1982
94 M	6			P	1:50 000	BC HYDRO	DEVIL'S CANYON RESERVOIR	SURFICIAL GEOLOGY	THURBER ENGINEERING LTD.	1982
94 M	8			P	1:50 000	BC HYDRO	DEVIL'S CANYON RESERVOIR	SURFICIAL GEOLOGY	THURBER ENGINEERING LTD.	1982
94 M	9			P	1:50 000	BC HYDRO	DEVIL'S CANYON RESERVOIR	SURFICIAL GEOLOGY	THURBER ENGINEERING LTD.	1982
94 M	10			P	1:50 000	BC HYDRO	DEVIL'S CANYON RESERVOIR	SURFICIAL GEOLOGY	THURBER ENGINEERING LTD.	1982
94 M	11			P	1:50 000	BC HYDRO	DEVIL'S CANYON RESERVOIR	SURFICIAL GEOLOGY	THURBER ENGINEERING LTD.	1982
94 M	12			P	1:50 000	BC HYDRO	DEVIL'S CANYON RESERVOIR	SURFICIAL GEOLOGY	THURBER ENGINEERING LTD.	1982
94 M	13			P	1:50 000	BC HYDRO	DEVIL'S CANYON RESERVOIR	SURFICIAL GEOLOGY	THURBER ENGINEERING LTD.	1982
94 M	15			P	1:50 000	BC HYDRO	DEVIL'S CANYON RESERVOIR	SURFICIAL GEOLOGY	THURBER ENGINEERING LTD.	1982
94 M	16			P	1:50 000	BC HYDRO	DEVIL'S CANYON RESERVOIR	SURFICIAL GEOLOGY	THURBER ENGINEERING LTD.	1982
94 N	3			P	1:50 000	BC HYDRO	BEAVERCROW RESERVOIR	SURFICIAL GEOLOGY	THURBER ENGINEERING LTD.	1982
94 N	5			P	1:50 000	BC HYDRO	BEAVERCROW RESERVOIR	SURFICIAL GEOLOGY	THURBER ENGINEERING LTD.	1982
94 N	6			P	1:50 000	BC HYDRO	BEAVERCROW RESERVOIR	SURFICIAL GEOLOGY	THURBER ENGINEERING LTD.	1982
94 N	7			P	1:50 000	BC HYDRO	BEAVERCROW RESERVOIR	SURFICIAL GEOLOGY	THURBER ENGINEERING LTD.	1982
94 N	9			P	1:50 000	BC HYDRO	BEAVERCROW RESERVOIR	SURFICIAL GEOLOGY	THURBER ENGINEERING LTD.	1982
94 N	10			P	1:50 000	BC HYDRO	BEAVERCROW RESERVOIR	SURFICIAL GEOLOGY	THURBER ENGINEERING LTD.	1982
103 I	2			P	1:50 000	BC HYDRO	SKEENA-KITIMAT TRANSMISSION LINE	GEOLOGICAL HAZARDS	D. MAYNARD (WESTLAND RESOURCE GROUP)	1989
103 I	4			P	1:50 000	BC HYDRO	P.N.G. PIPELINE	GEOLOGICAL HAZARDS	D. MAYNARD (WESTLAND RESOURCE GROUP)	1984
103 I	5			P	1:50 000	BC HYDRO	P.N.G. PIPELINE	GEOLOGICAL HAZARDS	D. MAYNARD (WESTLAND RESOURCE GROUP)	1984
103 I	6			P	1:50 000	BC HYDRO	P.N.G. PIPELINE	GEOLOGICAL HAZARDS	D. MAYNARD (WESTLAND RESOURCE GROUP)	1984
103 I	7			P	1:50 000	BC HYDRO	P.N.G. PIPELINE	GEOLOGICAL HAZARDS	D. MAYNARD (WESTLAND RESOURCE GROUP)	1984
103 I	7			P	1:50 000	BC HYDRO	SKEENA-KITIMAT TRANSMISSION LINE	GEOLOGICAL HAZARDS	D. MAYNARD (WESTLAND RESOURCE GROUP)	1989
103 I	8			P	1:50 000	BC HYDRO	P.N.G. PIPELINE	GEOLOGICAL HAZARDS	D. MAYNARD (WESTLAND RESOURCE GROUP)	1984
103 J	1			P	1:50 000	BC HYDRO	P.N.G. PIPELINE	GEOLOGICAL HAZARDS	D. MAYNARD (WESTLAND RESOURCE GROUP)	1984
103 J	8			P	1:50 000	BC HYDRO	P.N.G. PIPELINE	GEOLOGICAL HAZARDS	D. MAYNARD (WESTLAND RESOURCE GROUP)	1984
104 A	2			P	1:50 000	GULF	KLAPPAN ROAD	SURFICIAL GEOLOGY	THURBER ENGINEERING LTD.	1985
104 A	3			P	1:50 000	GULF	KLAPPAN ROAD	SURFICIAL GEOLOGY	THURBER ENGINEERING LTD.	1985
104 A	5			P	1:50 000	NEWHAWK	BOWEER LAKE ROAD	SURFICIAL GEOLOGY	THURBER ENGINEERING LTD.	1988
104 A	6			P	1:50 000	BC HYDRO	UPPER ISKUT / BELL-IRVING RIVER	FOREST TERRAIN	J. RYDER & P. JORDAN	

NTS 250	50	C	20	P	SCALE	DEPARTMENT	MAP NAME	MAP TYPE	AUTHORS	YEAR
104 A	7			P	1:50 000	GULF	KLAPPAN ROAD	SURFICIAL GEOLOGY	THURBER ENGINEERING LTD.	1985
104 A	10			P	1:50 000	GULF	KLAPPAN ROAD	SURFICIAL GEOLOGY	THURBER ENGINEERING LTD.	1985
104 A	11			P	1:50 000	BC HYDRO	UPPER ISKUT / BELL-IRVING RIVER	FOREST TERRAIN	J. RYDER & P. JORDAN	
104 A	12			P	1:50 000	BC HYDRO	UPPER ISKUT / BELL-IRVING RIVER	FOREST TERRAIN	J. RYDER & P. JORDAN	
104 A	13			P	1:50 000	GULF	KLAPPAN ROAD	SURFICIAL GEOLOGY	THURBER ENGINEERING LTD.	1985
104 A	13			P	1:50 000	BC HYDRO	UPPER ISKUT / BELL-IRVING RIVER	FOREST TERRAIN	J. RYDER & R. JORDAN.	
104 A	14			P	1:50 000	GULF	KLAPPAN ROAD	SURFICIAL GEOLOGY	THURBER ENGINEERING LTD.	1985
104 A	15			P	1:50 000	GULF	KLAPPAN ROAD	SURFICIAL GEOLOGY	THURBER ENGINEERING LTD.	1985
104 A	16			P	1:50 000	GULF	KLAPPAN ROAD	SURFICIAL GEOLOGY	THURBER ENGINEERING LTD.	1985
104 B	8			P	1:50 000	NEWHAWK	BOWSER LAKE ROAD	SURFICIAL GEOLOGY	THURBER ENGINEERING LTD.	1988
104 B	10			P	1:50 000	BC HYDRO	STIKINE-ISKUT HYDRO. PROJECT	SURFICIAL GEOLOGY	D. MAYNARD (WESTLAND RESOURCE GROUP)	1982
104 B	10			P	1:50 000	BC HYDRO	UPPER ISKUT / BELL-IRVING RIVER	FOREST TERRAIN	J. RYDER & P. JORDAN.	
104 B	15			P	1:50 000	BC HYDRO	STIKINE-ISKUT HYDRO. PROJECT	SURFICIAL GEOLOGY	D. MAYNARD (WESTLAND RESOURCE GROUP)	1982
104 B	15			P	1:50 000	BC HYDRO	UPPER ISKUT / BELL-IRVING RIVER	FOREST TERRAIN	J. RYDER & P. JORDAN	
104 B	16			P	1:50 000	BC HYDRO	STIKINE-ISKUT HYDRO. PROJECT	SURFICIAL GEOLOGY	D. MAYNARD (WESTLAND RESOURCE GROUP)	1982
104 B	16			P	1:50 000	BC HYDRO	UPPER ISKUT / BELL-IRVING RIVER	FOREST TERRAIN	J. RYDER & P. JORDAN.	
104 G	1			P	1:50 000	BC HYDRO	STIKINE-ISKUT HYDRO. PROJECT	SURFICIAL GEOLOGY	D. MAYNARD (WESTLAND RESOURCE GROUP)	1982
104 G	8			P	1:50 000	BC HYDRO	STIKINE-ISKUT HYDRO. PROJECT	SURFICIAL GEOLOGY	D. MAYNARD (WESTLAND RESOURCE GROUP)	1982
104 G	8			P	1:50 000	BC HYDRO	STIKINE-ISKUT HYDRO. PROJECT	SURFICIAL GEOLOGY	D. MAYNARD (WESTLAND RESOURCE GROUP)	1982
104 G	14			P	1:50 000	BC HYDRO	STIKINE-ISKUT HYDRO. PROJECT	SURFICIAL GEOLOGY	D. MAYNARD (WESTLAND RESOURCE GROUP)	1982
104 G	15			P	1:50 000	BC HYDRO	STIKINE-ISKUT HYDRO. PROJECT	SURFICIAL GEOLOGY	D. MAYNARD (WESTLAND RESOURCE GROUP)	1982
104 G	16			P	1:50 000	BC HYDRO	STIKINE-ISKUT HYDRO. PROJECT	SURFICIAL GEOLOGY	D. MAYNARD (WESTLAND RESOURCE GROUP)	1982
104 H	1			P	1:50 000	GULF	KLAPPAN ROAD	SURFICIAL GEOLOGY	THURBER ENGINEERING LTD.	1985
104 H	2			P	1:50 000	GULF	KLAPPAN COAL PROJECT	SURFICIAL GEOLOGY	THURBER ENGINEERING LTD.	1984
104 H	2			P	1:50 000	GULF	KLAPPAN ROAD	SURFICIAL GEOLOGY	THURBER ENGINEERING LTD.	1985
104 H	3			P	1:50 000	GULF	KLAPPAN ROAD	SURFICIAL GEOLOGY	THURBER ENGINEERING LTD.	1985
104 H	7			P	1:50 000	GULF	KLAPPAN COAL PROJECT	SURFICIAL GEOLOGY	THURBER ENGINEERING LTD.	1984
104 H	11			P	1:50 000	BC HYDRO	STIKINE-ISKUT HYDRO. PROJECT	SURFICIAL GEOLOGY	D. MAYNARD (WESTLAND RESOURCE GROUP)	1982
104 H	12			P	1:50 000	BC HYDRO	STIKINE-ISKUT HYDRO. PROJECT	SURFICIAL GEOLOGY	D. MAYNARD (WESTLAND RESOURCE GROUP)	1982
104 H	13			P	1:50 000	BC HYDRO	STIKINE-ISKUT HYDRO. PROJECT	SURFICIAL GEOLOGY	D. MAYNARD (WESTLAND RESOURCE GROUP)	1982
104 H	14			P	1:50 000	BC HYDRO	STIKINE-ISKUT HYDRO. PROJECT	SURFICIAL GEOLOGY	D. MAYNARD (WESTLAND RESOURCE GROUP)	1982
104 I	3			P	1:50 000	BC HYDRO	STIKINE-ISKUT HYDRO. PROJECT	SURFICIAL GEOLOGY	D. MAYNARD (WESTLAND RESOURCE GROUP)	1982
104 I	4			P	1:50 000	BC HYDRO	STIKINE-ISKUT HYDRO. PROJECT	SURFICIAL GEOLOGY	D. MAYNARD (WESTLAND RESOURCE GROUP)	1982
104 I	8			P	1:50 000	BC HYDRO	STIKINE-ISKUT HYDRO. PROJECT	SURFICIAL GEOLOGY	D. MAYNARD (WESTLAND RESOURCE GROUP)	1982
104 J	1			P	1:50 000	BC HYDRO	STIKINE-ISKUT HYDRO. PROJECT	SURFICIAL GEOLOGY	D. MAYNARD (WESTLAND RESOURCE GROUP)	1982
104 J	2			P	1:50 000	BC HYDRO	STIKINE-ISKUT HYDRO. PROJECT	SURFICIAL GEOLOGY	D. MAYNARD (WESTLAND RESOURCE GROUP)	1982
104 J	7			P	1:50 000	BC HYDRO	STIKINE-ISKUT HYDRO. PROJECT	SURFICIAL GEOLOGY	D. MAYNARD (WESTLAND RESOURCE GROUP)	1982
104 J	8			P	1:50 000	BC HYDRO	STIKINE-ISKUT HYDRO. PROJECT	SURFICIAL GEOLOGY	D. MAYNARD (WESTLAND RESOURCE GROUP)	1982
104 P	15			P	1:50 000	BC HYDRO	DEVIL'S CANYON RESERVOIR	SURFICIAL GEOLOGY	THURBER ENGINEERING LTD.	1982
104 P	16			P	1:50 000	BC HYDRO	DEVIL'S CANYON RESERVOIR	SURFICIAL GEOLOGY	THURBER ENGINEERING LTD.	1982
114 P	10			P	1:50 000	IND.	WINDY CRAGGY ACCESS ROAD	SURFICIAL GEOLOGY	THURBER ENGINEERING LTD.	1990
114 P	11			P	1:50 000	IND.	WINDY CRAGGY ACCESS ROAD	SURFICIAL GEOLOGY	THURBER ENGINEERING LTD.	1990
114 P	12			P	1:50 000	IND.	WINDY CRAGGY ACCESS ROAD	SURFICIAL GEOLOGY	THURBER ENGINEERING LTD.	1990
114 P	14			P	1:50 000	IND.	WINDY CRAGGY ACCESS ROAD	SURFICIAL GEOLOGY	THURBER ENGINEERING LTD.	1990
114 P	15			P	1:50 000	IND.	WINDY CRAGGY ACCESS ROAD	SURFICIAL GEOLOGY	THURBER ENGINEERING LTD.	1990
114 P	16			P	1:50 000	IND.	WINDY CRAGGY ACCESS ROAD	SURFICIAL GEOLOGY	THURBER ENGINEERING LTD.	1990
MAP 12					**INDUSTRY**					
94 M		NE		P	1:100 000	BC HYDRO	LIARD RIVER PROJECT	GENERALIZED SURFICIAL GEOLOGY	THURBER ENGINEERING LTD.	1981
94 M		NW			1:100 000	BC HYDRO	LIARD RIVER PROJECT	GENERALIZED SURFICIAL GEOLOGY	THURBER ENGINEERING LTD.	1981
94 M		SE		P	1:100 000	BC HYDRO	LIARD RIVER PROJECT	GENERALIZED SURFICIAL GEOLOGY	THURBER ENGINEERING LTD.	1981
94 M		SW		P	1:100 000	BC HYDRO	LIARD RIVER PROJECT	GENERALIZED SURFICIAL GEOLOGY	THURBER ENGINEERING LTD.	1981
94 N		NE		P	1:100 000	BC HYDRO	LIARD RIVER PROJECT	GENERALIZED SURFICIAL GEOLOGY	THURBER ENGINEERING LTD.	1981
94 N		NW		P	1:100 000	BC HYDRO	LIARD RIVER PROJECT	GENERALIZED SURFICIAL GEOLOGY	THURBER ENGINEERING LTD.	1981
94 N		SE		P	1:100 000	BC HYDRO	LIARD RIVER PROJECT	GENERALIZED SURFICIAL GEOLOGY	THURBER ENGINEERING LTD.	1981
94 N		SW		P	1:100 000	BC HYDRO	LIARD RIVER PROJECT	GENERALIZED SURFICIAL GEOLOGY	THURBER ENGINEERING LTD.	1981

NTS	250	50	C	20	P	SCALE	DEPARTMENT	MAP NAME	MAP TYPE	AUTHORS	YEAR
104	P		NE		P	1:100 000	BC HYDRO	LIARD RIVER PROJECT	GENERALIZED SURFICIAL GEOLOGY	THURBER ENGINEERING LTD.	1981
MAP 13						**INDUSTRY**					
93	G				P	1:250 000	BC HYDRO	STIKINE-ISKUT PROJECT	GENERALIZED SURFICIAL GEOLOGY	THURBER ENGINEERING LTD.	1982
93	J				P	1:250 000	BC HYDRO	STIKINE-ISKUT PROJECT	GENERALIZED SURFICIAL GEOLOGY	THURBER ENGINEERING LTD.	1982
93	K					1:250 000	BC HYDRO	STIKINE-ISKUT PROJECT	GENERALIZED SURFICIAL GEOLOGY	THURBER ENGINEERING LTD.	1982
93	L					1:250 000	BC HYDRO	STIKINE-ISKUT PROJECT	GENERALIZED SURFICIAL GEOLOGY	THURBER ENGINEERING LTD.	1982
93	M					1:250 000	BC HYDRO	STIKINE-ISKUT PROJECT	GENERALIZED SURFICIAL GEOLOGY	THURBER ENGINEERING LTD.	1982
93	N				P	1:250 000	BC HYDRO	STIKINE-ISKUT PROJECT	GENERALIZED SURFICIAL GEOLOGY	THURBER ENGINEERING LTD.	1982
94	D				P	1:250 000	BC HYDRO	STIKINE-ISKUT PROJECT	GENERALIZED SURFICIAL GEOLOGY	THURBER ENGINEERING LTD.	1982
103	I				P	1:250 000	BC HYDRO	STIKINE-ISKUT PROJECT	GENERALIZED SURFICIAL GEOLOGY	THURBER ENGINEERING LTD.	1982
103	P				P	1:250 000	BC HYDRO	STIKINE-ISKUT PROJECT	GENERALIZED SURFICIAL GEOLOGY	THURBER ENGINEERING LTD.	1982
104	A				P	1:250 000	BC HYDRO	STIKINE-ISKUT PROJECT	GENERALIZED SURFICIAL GEOLOGY	THURBER ENGINEERING LTD.	1982
104	B				P	1:250 000	BC HYDRO	STIKINE-ISKUT PROJECT	GENERALIZED SURFICIAL GEOLOGY	THURBER ENGINEERING LTD.	1982
104	G				P	1:250 000	BC HYDRO	STIKINE-ISKUT PROJECT	GENERALIZED SURFICIAL GEOLOGY	THURBER ENGINEERING LTD.	1982
104	H				P	1:250 000	BC HYDRO	STIKINE-ISKUT PROJECT	GENERALIZED SURFICIAL GEOLOGY	THURBER ENGINEERING LTD.	1982
104	I				P	1:250 000	BC HYDRO	STIKINE-ISKUT PROJECT	GENERALIZED SURFICIAL GEOLOGY	THURBER ENGINEERING LTD.	1982
104	J				P	1:250 000	BC HYDRO	STIKINE-ISKUT PROJECT	GENERALIZED SURFICIAL GEOLOGY	THURBER ENGINEERING LTD.	1982
MAP 14						**MOE**					
92	J	3			P	1:5 000	MOE	BRANDYWINE CREEK	GEN. SURF. GEOL. & PHYSIO. CONSTRAINTS		1980
82	N	7			P	1:5,400	MOE	GOLDEN	SURFICIAL GEOLOGY		1975
92	G	6			P	1:10 000	MOE	BOWEN ISLAND	SURF. GEOL. & PHYSIO. CONSTRAINTS	D. MAYNARD (WESTLAND RESOURCE GROUP)	1978
92	G	6			P	1:10 000	MOE	BOWEN ISLAND	SURFICIAL GEOLOGY	D. MAYNARD (WESTLAND RESOURCE GROUP)	1978
92	G	6			P	1:10 000	MOE	BOWEN ISLAND	SURFICIAL GEOLOGY (PHOTO)	D. MAYNARD (WESTLAND RESOURCE GROUP)	1978
92	G	6			P	1:12,500	MOE	WEST VANCOUVER	SURFICIAL MATERIALS		1977
MAP 15						**MOE**					
82	E			2	P	1:20 000	MOEP	OKANAGAN	SURFICIAL GEOLOGY	U. WITTNEBEN	1989
82	E			3	P	1:20 000	MOEP	OKANAGAN	SURFICIAL GEOLOGY	U. WITTNEBEN	1989
82	E			11	P	1:20 000	MOEP	OKANAGAN	SURFICIAL GEOLOGY	U. WITTNEBEN	1989
82	E			12	P	1:20 000	MOEP	OKANAGAN	SURFICIAL GEOLOGY	U. WITTNEBEN	1989
82	E			21	P	1:20 000	MOEP	OKANAGAN	SURFICIAL GEOLOGY	U. WITTNEBEN	1989
82	E			22	P	1:20 000	MOEP	OKANAGAN	SURFICIAL GEOLOGY	U. WITTNEBEN	1989
82	E			23	P	1:20 000	MOEP	OKANAGAN	SURFICIAL GEOLOGY	U. WITTNEBEN	1989
82	E			31	P	1:20 000	MOEP	OKANAGAN	SURFICIAL GEOLOGY	U. WITTNEBEN	1989
82	E			32	P	1:20 000	MOEP	OKANAGAN	SURFICIAL GEOLOGY	U. WITTNEBEN	1989
82	E			33	P	1:20 000	MOEP	OKANAGAN	SURFICIAL GEOLOGY	U. WITTNEBEN	1989
82	E			42	P	1:20 000	MOEP	OKANAGAN	SURFICIAL GEOLOGY	U. WITTNEBEN	1989
82	E			43	P	1:20 000	MOEP	OKANAGAN	SURFICIAL GEOLOGY	U. WITTNEBEN	1989
82	E			52	P	1:20 000	MOEP	OKANAGAN	SURFICIAL GEOLOGY	U. WITTNEBEN	1989
82	E			53	P	1:20 000	MOEP	OKANAGAN	SURFICIAL GEOLOGY	U. WITTNEBEN	1989
82	E			62	P	1:20 000	MOEP	OKANAGAN	SURFICIAL GEOLOGY	U. WITTNEBEN	1989
82	E			63	P	1:20 000	MOEP	OKANAGAN	SURFICIAL GEOLOGY	U. WITTNEBEN	1989
82	E			72	P	1:20 000	MOEP	OKANAGAN	SURFICIAL GEOLOGY	U. WITTNEBEN	1989
82	E			73	P	1:20 000	MOEP	OKANAGAN	SURFICIAL GEOLOGY	U. WITTNEBEN	1989
82	E			82	P	1:20 000	MOEP	OKANAGAN	SURFICIAL GEOLOGY	U. WITTNEBEN	1989
82	E			83	P	1:20 000	MOEP	OKANAGAN	SURFICIAL GEOLOGY	U. WITTNEBEN	1989
82	E			84	P	1:20 000	MOEP	OKANAGAN	SURFICIAL GEOLOGY	U. WITTNEBEN	1989
82	E			93	P	1:20 000	MOEP	OKANAGAN	SURFICIAL GEOLOGY	U. WITTNEBEN	1989
82	E			94	P	1:20 000	MOEP	OKANAGAN	SURFICIAL GEOLOGY	U. WITTNEBEN	1989

NTS	250	50	C	20	P	SCALE	DEPARTMENT	MAP NAME	MAP TYPE	AUTHORS	YEAR
82	F			44	P	1:20 000	MOE	NELSON WATERSHED STUDY	SURFICIAL GEOLOGY & DRAINAGE	B. THOMSON	1987
82	F			45	P	1:20 000	MOE	NELSON WATERSHED STUDY	SURFICIAL GEOLOGY & DRAINAGE	B. THOMSON	1987
82	F			54	P	1:20 000	MOE	NELSON WATERSHED STUDY	SURFICIAL GEOLOGY & DRAINAGE	B. THOMSON	1987
82	F			55	P	1:20 000	MOE	NELSON WATERSHED STUDY	SURFICIAL GEOLOGY & DRAINAGE	B. THOMSON	1987
82	F			43	P	1:20 000	MOE & MOF	SMOKY CREEK-FALLS CREEK	SURFICIAL GEOLOGY & DRAINAGE	B. THOMSON	1987
82	F			53	P	1:20 000	MOE & MOF	SMOKY CREEK-FALLS CREEK	SURFICIAL GEOLOGY & DRAINAGE	B. THOMSON	1987
82	F			43	P	1:20 000	MOE & MOF	SMOKY CREEK-FALLS CREEK	SURFICIAL GEOLOGY (INDEX)	B. THOMSON	1987
82	F			53	P	1:20 000	MOE & MOF	SMOKY CREEK-FALLS CREEK	SURFICIAL GEOLOGY (INDEX)	B. THOMSON	1987
82	J	2			P	1:20 000	MOE	FORSYTH CREEK	SURFICIAL GEOLOGY		
82	J	7			P	1:20 000	MOE	FORSYTH CREEK	SURFICIAL GEOLOGY		
82	L	3			P	1:20 000	MOE	VERNON AREA	SOILS & SURFICIAL GEOLOGY	R. KOWALL	1979
82	L	6			P	1:20 000	MOE	VERNON AREA	SOILS & SURFICIAL GEOLOGY	R. KOWALL	1979
82	L	11			P	1:20 000	MOE	EAST CANOE RIVER	SOILS & SURFICIAL GEOLOGY	R. KOWALL	1979
82	L	13			P	1:20 000	MOE	ADAMS RIVER VALLEY	SURFICIAL GEOLOGY		1977
82	L	14			P	1:20 000	MOE	ADAMS RIVER VALLEY	SURFICIAL GEOLOGY		1977
82	L			3	P	1:20 000	MOEP	OKANAGAN	SURFICIAL GEOLOGY	U. WITTNEBEN	1989
82	L			4	P	1:20 000	MOEP	OKANAGAN	SURFICIAL GEOLOGY	U. WITTNEBEN	1989
82	L			13	P	1:20 000	MOEP	OKANAGAN	SURFICIAL GEOLOGY	U. WITTNEBEN	1989
82	L			14	P	1:20 000	MOEP	OKANAGAN	SURFICIAL GEOLOGY	U. WITTNEBEN	1989
82	L			23	P	1:20 000	MOEP	OKANAGAN	SURFICIAL GEOLOGY	U. WITTNEBEN	1989
82	L			24	P	1:20 000	MOEP	OKANAGAN	SURFICIAL GEOLOGY	U. WITTNEBEN	1989
82	L			25	P	1:20 000	MOEP	OKANAGAN	SURFICIAL GEOLOGY	U. WITTNEBEN	1989
82	L			34	P	1:20 000	MOEP	OKANAGAN	SURFICIAL GEOLOGY	U. WITTNEBEN	1989
82	L			35	P	1:20 000	MOEP	OKANAGAN	SURFICIAL GEOLOGY	U. WITTNEBEN	1989
82	L			44	P	1:20 000	MOEP	OKANAGAN	SURFICIAL GEOLOGY	U. WITTNEBEN	1989
82	L			45	P	1:20 000	MOEP	OKANAGAN	SURFICIAL GEOLOGY	U. WITTNEBEN	1989
82	L			54	P	1:20 000	MOEP	OKANAGAN	SURFICIAL GEOLOGY	U. WITTNEBEN	1989
82	L			55	P	1:20 000	MOEP	OKANAGAN	SURFICIAL GEOLOGY	U. WITTNEBEN	1989
82	L			64	P	1:20 000	MOEP	OKANAGAN	SURFICIAL GEOLOGY	U. WITTNEBEN	1989
92	B	11			P	1:20 000	MOE	SALTSPRING ISLAND	SURFICIAL GEOLOGY	B. THOMSON	1983
92	B	12			P	1:20 000	MOE	SALTSPRING ISLAND	SURFICIAL GEOLOGY	B. THOMSON	1983
92	B	13			P	1:20 000	MOE	THETIS ISLAND	SURFICIAL GEOLOGY	A. PATTISON	1979
92	B	13			P	1:20 000	MOE	GALIANO ISLAND	SURFICIAL GEOLOGY	A. PATTISON	1979
92	B	13			P	1:20 000	MOE	SALTSPRING ISLAND	SURFICIAL GEOLOGY	B. THOMSON	1983
92	B	14			P	1:20 000	MOE	GALIANO ISLAND	SURFICIAL GEOLOGY	A. PATTISON	1979
92	B	14			P	1:20 000	MOE	SALTSPRING ISLAND	SURFICIAL GEOLOGY	B. THOMSON	1983
92	F	1			P	1:20 000	MOE	BRANNEN LAKE	SURFICIAL GEOLOGY	D. MAYNARD (WESTLAND RESOURCE GROUP)	1990
92	G	1			P	1:20 000	MOE	BOTLATCH CREEK	GEOLOGICAL HAZARDS	J. RYDER	1979
92	G	1			P	1:20 000	MOE	CHILLIWACK-RYDER LAKE	PHYSIOGRAPHIC CONSTRAINTS		1978
92	G	1			P	1:20 000	MOE	CHILLIWACK-RYDER LAKE	PHYSIOGRAPHIC CONSTRAINTS (LEGEND)		1978
92	G	1			P	1:20 000	MOE	POTLATCH CREEK	SURFICIAL GEOLOGY	J. RYDER	1979
92	G	1			P	1:20 000	MOE	CHILLIWACK-RYDER LAKE	SURFICIAL GEOLOGY		1978
92	G	1			P	1:20 000	MOE	NORRISH-CASCADE	SURFICIAL GEOLOGY & DRAINAGE	D.HOWES, E.KENK, T.VOLD & L. LACELLE	1985
92	G	4			P	1:20 000	MOE	VALDES ISLAND	SURFICIAL GEOLOGY	A. PATTISON	1979
92	G	6			P	1:20 000	MOE	GAMBIER-ANVIL ISLANDS	GEOLOGICAL HAZARDS	L. LACELLE	1987
92	G	6			P	1:20 000	MOE	BOWEN ISLAND	SURFICIAL GEOLOGY	D. MAYNARD (WESTLAND RESOURCE GROUP)	1977
92	G	6			P	1:20 000	MOE	VANCOUVER NORTH SHORE	SURFICIAL GEOLOGY	D. HOWES	1977
92	G	6			P	1:20 000	MOE	GAMBIER-ANVIL ISLANDS	SURFICIAL GEOLOGY & DRAINAGE	L. LACELLE	1987
92	G	8			P	1:20 000	MOE	NORRISH-CASCADE	SURFICIAL GEOLOGY & DRAINAGE	D.HOWES, E.KENK, T.VOLD & L. LACELLE	1985
92	G	11			P	1:20 000	MOE	GAMBIER-ANVIL ISLANDS	GEOLOGICAL HAZARDS	L. LACELLE	1987
92	G	11			P	1:20 000	MOE	GAMBIER-ANVIL ISLANDS	SURFICIAL GEOLOGY & DRAINAGE	L. LACELLE	1987
92	H	3			P	1:20 000	MOE	SKAGIT RECREATION AREA	SURFICIAL GEOLOGY	D. MAYNARD (WESTLAND RESOURCE GROUP)	1986
92	L	2			P	1:20 000	MOE	ARTLISH VALLEY	SURFICIAL GEOLOGY, DRAINAGE & SLOPES	D. MAYNARD (WESTLAND RESOURCE GROUP)	1982
92	L	6			P	1:20 000	MOE	TAHSISH-KWIOS	GEOLOGICAL HAZARDS	D. MAYNARD (WESTLAND RESOURCE GROUP)	1983
92	L	3			P	1:20 000	MOE	TAHSISH-KWOIS	SURFICIAL GEOLOGY	D. MAYNARD (WESTLAND RESOURCE GROUP)	1982
92	P	11			P	1:20 000	MOE	EARLE LAKE	SURFICIAL GEOLOGY		1978
92	P	11			P	1:20 000	MOE	JACK FROST LAKE (WEST)	SURFICIAL GEOLOGY		1979
92	P	11			P	1:20 000	MOE	JACK FROST LAKE (EAST)	SURFICIAL GEOLOGY		1979
93	B	16			P	1:20 000	MOE	DRAGON MOUNTAIN	SURFICIAL GEOLOGY		1979
93	L	11			P	1:20 000	MOE	TELKWA (NORTH)	SOIL & SURFICIAL GEOLOGY		1978

NTS 250	50	C	20	P	SCALE	DEPARTMENT	MAP NAME	MAP TYPE	AUTHORS	YEAR
82 J	2			P	1:24 000	MOE	FORSYTH CREEK	SURFICIAL GEOLOGY (PHOTO)		
82 J	7			P	1:24 000	MOE	FORSYTH CREEK	SURFICIAL GEOLOGY (PHOTO)		
92 G	1				1:25 000	MOE	LANGLEY-VANCOUVER	SOILS & SURFICIAL GEOLOGY	H. LUTTMERDING	1980
92 G	2				1:25 000	MOE	LANGLEY-VANCOUVER	SOILS & SURFICIAL GEOLOGY	H. LUTTMERDING	1980
92 G	3			P	1:25 000	MOE	LANGLEY-VANCOUVER	SOILS & SURFICIAL GEOLOGY	H. LUTTMERDING	1980
92 G	7			P	1:25 000	MOE	LANGLEY-VANCOUVER	SOILS & SURFICIAL GEOLOGY	H. LUTTMERDING	1980
92 G	8			P	1:25 000	MOE	LANGLEY-VANCOUVER	SOILS & SURFICIAL GEOLOGY	H. LUTTMERDING	1980
92 J	15			P	1:31,680	MOE	GUN LAKE	SURFICIAL GEOLOGY	R. MAXWELL	1979
92 L	7			P	1:31,680	MOE	TSITIKA	SURFICIAL GEOLOGY		
MAP 16					**MOE**					
82 E	1				1:50 000	MOE	GRAND FORKS	SOILS & SLOPES	R. KOWALL	1986
82 E	2				1:50 000	MOE	GREENWOOD	SOILS & SLOPES	R. KOWALL	1986
82 E	3				1:50 000	MOE	OSOYOOS	SOILS & SLOPES	R. KOWALL	1986
82 E	3			P	1:50 000	MOE	VASEUX CREEK	SURFICIAL GEOLOGY	R. KOWALL	1981
82 E	4				1:50 000	MOE	KEREMEOS	SOILS & SLOPES	R. KOWALL	1986
82 E	5				1:50 000	MOE	PENTICTON	SOILS & SLOPES	R. KOWALL	1986
82 E	6				1:50 000	MOE	BEAVERDELL	SOILS & SLOPES	R. KOWALL	1986
82 E	6			P	1:50 000	MOE	VASEUX CREEK	SURFICIAL GEOLOGY	R. KOWALL	1981
82 E	7				1:50 000	MOE	ALMOND MOUNTAIN	SOILS & SLOPES	R. KOWALL	1986
82 E	8				1:50 000	MOE	GRIER PARK	SOILS & SLOPES	R. KOWALL	1986
82 E	9				1:50 000	MOE	BURRELL CREEK	SOILS & SLOPES	R. KOWALL	1986
82 E	10				1:50 000	MOE	CHRISTIAN VALLEY	SOILS & SLOPES	R. KOWALL	1986
82 E	11				1:50 000	MOE	WILKINSON CREEK	SOILS & SLOPES	R. KOWALL	1986
82 E	12				1:50 000	MOE	SUMMERLAND	SOILS & SLOPES	R. KOWALL	1986
82 E	13				1:50 000	MOE	PEACHLAND	SOILS & SLOPES	R. KOWALL	1986
82 E	14				1:50 000	MOE	KELOWNA	SOILS & SLOPES	R. KOWALL	1986
82 E	15				1:50 000	MOE	DAMFINO CREEK	SOILS & SLOPES	R. KOWALL	1986
82 E	15			P	1:50 000	MOE	GRAYSTOKES	SURFICIAL GEOLOGY	R. KOWALL	1980
82 E	16				1:50 000	MOE	EDGEWOOD	SOILS & SLOPES	R. KOWALL	1986
82 F	1				1:50 000	MOE	YAHK	SOILS & SURFICIAL GEOLOGY	U. WITTNEBEN	1980
82 F	2				1:50 000	MOE	CRESTON	SOILS & SURFICIAL GEOLOGY	U. WITTNEBEN	1980
82 F	3				1:50 000	MOE	GALIMO	SOILS & SURFICIAL GEOLOGY	U. WITTNEBEN	1980
82 F	4				1:50 000	MOE	ROSSLAND-TRAIL	SOILS & SURFICIAL GEOLOGY	U. WITTNEBEN	1980
82 F	5				1:50 000	MOE	CASTLEGAR	SOILS & SURFICIAL GEOLOGY	U. WITTNEBEN	1980
82 F	6				1:50 000	MOE	NELSON	SOILS & SURFICIAL GEOLOGY	U. WITTNEBEN	1980
82 F	7				1:50 000	MOE	BOSWELL	SOILS & SURFICIAL GEOLOGY	U. WITTNEBEN	1980
82 F	8				1:50 000	MOE	GRASSY MOUNTAIN	SOILS & SURFICIAL GEOLOGY	U. WITTNEBEN	1980
82 F	9				1:50 000	MOE	ST. MARY LAKE	SOILS & SURFICIAL GEOLOGY	U. WITTNEBEN	1980
82 F	10				1:50 000	MOE	CRAWFORD BAY	SOILS & SURFICIAL GEOLOGY	U. WITTNEBEN	1980
82 F	11				1:50 000	MOE	KOKANEE PEAK	SOILS & SURFICIAL GEOLOGY	U. WITTNEBEN	1980
82 F	12				1:50 000	MOE	RASSMORE	SOILS & SURFICIAL GEOLOGY	U. WITTNEBEN	1980
82 F	13				1:50 000	MOE	BURTON	SOILS & SURFICIAL GEOLOGY	U. WITTNEBEN	1980
82 F	14				1:50 000	MOE	SLOCAN	SOILS & SURFICIAL GEOLOGY	U. WITTNEBEN	1980
82 F	15				1:50 000	MOE	KASLO	SOILS & SURFICIAL GEOLOGY	U. WITTNEBEN	1980
82 F	15				1:50 000	MOE	KASLO	SURFICIAL GEOLOGY	J. RYDER	1987
82 F	15				1:50 000	MOE	KASLO	TERRAIN FEATURES	J. RYDER	1987
82 F	16				1:50 000	MOE	DEWAR CREEK	SOILS & SURFICIAL GEOLOGY	U. WITTNEBEN	1980
82 F	16				1:50 000	MOE	DEWAR CREEK	SURFICIAL GEOLOGY	J. RYDER	1987
82 F	16				1:50 000	MOE	DEWAR CREEK	TERRAIN FEATURES	J. RYDER	1987
82 G	1			P	1:50 000	MOE	SAGE CREEK/LOWER FLATHEAD	BIOPHYSICAL		1977
82 G	1				1:50 000	MOE	SAGE CREEK	SURFICIAL GEOLOGY	J. RYDER	1977
82 G	2			P	1:50 000	MOE	SAGE CREEK/LOWER FLATHEAD	BIOPHYSICAL		1977
82 G	2				1:50 000	MOE	LOWER FLATHEAD	SURFICIAL GEOLOGY	M. FENGER	1977
82 G	3				1:50 000	MOE	LAKE KOOCANUSA	SURFICIAL GEOLOGY	J. RYDER	1977
82 G	4				1:50 000	MOE	YAHK RIVER	SURFICIAL GEOLOGY		1977
82 G	5				1:50 000	MOE	MOYIE LAKE	SURFICIAL GEOLOGY	J. RYDER	1977
82 G	6			P	1:50 000	MOE	ELKO / UPPER FLATHEAD	BIOPHYSICAL		1977
82 G	6				1:50 000	MOE	ELKO	SURFICIAL GEOLOGY	A. PATTISON	1977

NTS	250	50	C	20	P	SCALE	DEPARTMENT	MAP NAME	MAP TYPE	AUTHORS	YEAR
82	G	7			P	1:50 000	MOE	ELKO / UPPER FLATHEAD	BIOPHYSICAL		1977
82	G	7				1:50 000	MOE	UPPER FLATHEAD	SURFICIAL GEOLOGY	V. PARSONS	1977
82	G	8				1:50 000	MOE	BEAVER MINES	SURFICIAL GEOLOGY	V. PARSONS	1977
82	G	10			P	1:50 000	MOE	CROWSNEST / FERNIE	BIOPHYSICAL		1977
82	G	10				1:50 000	MOE	CROWSNEST	SURFICIAL GEOLOGY	M. FENGER	1977
82	G	11			P	1:50 000	MOE	CROWSNEST / FERNIE	BIOPHYSICAL		1977
82	G	11				1:50 000	MOE	FERNIE	SURFICIAL GEOLOGY	R. BEALE	1977
82	G	12				1:50 000	MOE	CRANBROOK	SURFICIAL GEOLOGY	T. ROLLERSON	1977
82	G	12				1:50 000	MOE	SPRINGBROOK	SURFICIAL GEOLOGY & SLOPES	G. YOUNG	1979
82	G	13			P	1:50 000	MOE	SKOOKUMCHUCK	BIOPHYSICAL	R. BEALE	1977
82	G	13				1:50 000	MOE	SKOOKUMCHUCK	SURFICIAL GEOLOGY	V. PARSONS	1977
82	G	13				1:50 000	MOE	SPRINGBROOK	SURFICIAL GEOLOGY & SLOPES	G. YOUNG	1979
82	G	14				1:50 000	MOE	QUINN CREEK	SURFICIAL GEOLOGY	M. FENGER	1977
82	G	14				1:50 000	MOE	SPRINGBROOK	SURFICIAL GEOLOGY & SLOPES	G. YOUNG	1979
82	G	15			P	1:50 000	MOE	TORNADO MOUNTAIN	BIOPHYSICAL		1977
82	G	15				1:50 000	MOE	TORNADO MOUNTAIN	SURFICIAL GEOLOGY	V. PARSONS	1977
82	J	2			P	1:50 000	MOE	FORDING RIVER / MOUNT PECK	BIOPHYSICAL		1977
82	J	2				1:50 000	MOE	FORDING RIVER	SURFICIAL GEOLOGY	M. FENGER	1977
82	J	3			P	1:50 000	MOE	FORDING RIVER / MOUNT PECK	BIOPHYSICAL		1977
82	J	3				1:50 000	MOE	MOUNT PECK	SURFICIAL GEOLOGY	V. PARSONS	1977
82	J	6				1:50 000	MOE	SPRINGBROOK	SURFICIAL GEOLOGY & SLOPES	G. YOUNG	1979
82	J	4				1:50 000	MOE	CAMMIL FLATS	SURFICIAL GEOLOGY	M. FENGER	1977
82	J	4				1:50 000	MOE	SPRINGBROOK	SURFICIAL GEOLOGY & SLOPES	G. YOUNG	1979
82	J	5				1:50 000	MOE	FAIRMONT HOT SPRINGS	SURFICIAL GEOLOGY	J. RYDER & T. ROLLERSON	1977
82	J	6				1:50 000	MOE	MOUNT ABRUZIE	SURFICIAL GEOLOGY	J. RYDER & T. ROLLERSON	1977
82	J	7				1:50 000	MOE	MOUNT HEAD	SURFICIAL GEOLOGY	J. RYDER	1977
82	J	10				1:50 000	MOE	MOUNT RAE	SURFICIAL GEOLOGY	M. RODE & B. THOMSON	1977
82	J	11				1:50 000	MOE	KANANASKIS LAKES	SURFICIAL GEOLOGY	M. RODE & B. THOMSON	1977
82	J	12				1:50 000	MOE	TANGLE PEAK	SURFICIAL GEOLOGY	M. RODE & J. RYDER	1977
82	J	13				1:50 000	MOE	MOUNT ASSINIBOINE	SURFICIAL GEOLOGY	J. RYDER	1977
82	K	1				1:50 000	MOE	FINDLAY CREEK	SOILS & SURFICIAL GEOLOGY	U. WITTNEBEN	1980
82	K	1	W		P	1:50 000	MOE	FINDLAY CREEK	SURFICIAL GEOLOGY	J. RYDER	1986
82	K	1				1:50 000	MOE	FINDLAY CREEK	SURFICIAL GEOLOGY	R. MAXWELL & J. RYDER	1988
82	K	1	W		P	1:50 000	MOE	FINDLAY CREEK	TERRAIN FEATURES	J. RYDER	1986
82	K	2				1:50 000	MOE	LARDEAU	SOILS & SURFICIAL GEOLOGY	U. WITTNEBEN	1980
82	K	2				1:50 000	MOE	LARDEAU	SURFICIAL GEOLOGY	J. RYDER & R. MAXWELL	1990
82	K	2				1:50 000	MOE	LARDEAU	TERRAIN FEATURES	J. RYDER	1987
82	K	3				1:50 000	MOE	ROSEBURY	SOILS & SURFICIAL GEOLOGY	U. WITTNEBEN	1980
82	K	4				1:50 000	MOE	NAKUSP	SOILS & SURFICIAL GEOLOGY	U. WITTNEBEN	1980
82	K	5				1:50 000	MOE	ST. LEON CREEK	SOILS & SURFICIAL GEOLOGY	U. WITTNEBEN	1980
82	K	6				1:50 000	MOE	POPLAR CREEK	SOILS & SURFICIAL GEOLOGY	U. WITTNEBEN	1980
82	K	7				1:50 000	MOE	DUNCAN LAKE	SOILS & SURFICIAL GEOLOGY	U. WITTNEBEN	1980
82	K	7	S		P	1:50 000	MOE	DUNCAN LAKE	SURFICIAL GEOLOGY	J. RYDER	1987
82	K	7				1:50 000	MOE	DUNCAN LAKE	SURFICIAL GEOLOGY	R. MAXWELL & J. RYDER	1988
82	K	7	S		P	1:50 000	MOE	DUNCAN LAKE	TERRAIN FEATURES	J. RYDER	1987
82	K	8				1:50 000	MOE	TOBY CREEK	SOILS & SURFICIAL GEOLOGY	U. WITTNEBEN	1980
82	K	8	SW		P	1:50 000	MOE	TOBY CREEK	SURFICIAL GEOLOGY	J. RYDER	1986
82	K	8				1:50 000	MOE	TOBY CREEK	SURFICIAL GEOLOGY	R. MAXWELL & J. RYDER	1988
82	K	8	SW		P	1:50 000	MOE	TOBY CREEK	TERRAIN FEATURES	J. RYDER	1986
82	K	9				1:50 000	MOE	RADIUM HOT SPRINGS	SOILS & SURFICIAL GEOLOGY	U. WITTNEBEN	1980
82	K	10				1:50 000	MOE	HOWSER CREEK	SOILS & SURFICIAL GEOLOGY	U. WITTNEBEN	1980
82	K	11				1:50 000	MOE	TROUT LAKE	SOILS & SURFICIAL GEOLOGY	U. WITTNEBEN	1980
82	K	12				1:50 000	MOE	BEATON	SOILS & SURFICIAL GEOLOGY	U. WITTNEBEN	1980
82	K	13				1:50 000	MOE	CARBORNE	SOILS & SURFICIAL GEOLOGY	U. WITTNEBEN	1980
82	K	14				1:50 000	MOE	WESTFALL RIVER	SOILS & SURFICIAL GEOLOGY	U. WITTNEBEN	1980
82	K	15				1:50 000	MOE	BUGABOO CREEK	SOILS & SURFICIAL GEOLOGY	U. WITTNEBEN	1980
82	K	16				1:50 000	MOE	SPILLIMACHEEN	SOILS & SURFICIAL GEOLOGY	U. WITTNEBEN	1980
82	L	1				1:50 000	MOE	EUREKA MOUNTAIN	SOILS & SLOPES	R. KOWALL	1986
82	L	2				1:50 000	MOE	CREIGHTON CREEK	SOILS & SLOPES	R. KOWALL	1986
82	L	2			P	1:50 000	MOE	GRAYSTOKES	SURFICIAL GEOLOGY	R. KOWALL	1980

NTS	250	50	C	20	P	SCALE	DEPARTMENT	MAP NAME	MAP TYPE	AUTHORS	YEAR
82	L	3				1:50 000	MOE	OYAMA	SOILS & SLOPES	R. KOWALL	1986
82	L	3			P	1:50 000	MOE	COLDSTREAM CREEK	SURFICIAL GEOLOGY	R. KOWALL	1981
82	L	3			P	1:50 000	MOE	GRAYSTOKES	SURFICIAL GEOLOGY	R. KOWALL	1980
82	L	4				1:50 000	MOE	SHORTS CREEK	SOILS & SLOPES	R. KOWALL	1986
82	L	5				1:50 000	MOE	WESTWOLD	SOILS & SLOPES	R. KOWALL	1986
82	L	6				1:50 000	MOE	VERNON	SOILS & SLOPES	R. KOWALL	1986
82	L	6			P	1:50 000	MOE	COLDSTREAM CREEK	SURFICIAL GEOLOGY	R. KOWALL	1981
82	L	7				1:50 000	MOE	SHUSWAP FALLS	SOILS & SLOPES	R. KOWALL	1986
82	L	8				1:50 000	MOE	MOUNT FOSTHALL	SOILS & SLOPES	R. KOWALL	1986
82	L	9				1:50 000	MOE	GATES CREEK	SOILS & SLOPES	R. KOWALL	1986
82	L	10				1:50 000	MOE	MADEL LAKE	SOILS & SLOPES	R. KOWALL	1986
82	L	11				1:50 000	MOE	SALMON ARM	SOILS & SLOPES	R. KOWALL	1986
82	L	12				1:50 000	MOE	MONTE CREEK	SOILS & SLOPES	R. KOWALL	1986
82	L	18				1:50 000	MOE	CHASE	SOILS & SLOPES	R. KOWALL	1986
82	L	13			P	1:50 000	MOE	ADAMS RIVER VALLEY	SURFICIAL GEOLOGY		1977
82	L	14				1:50 000	MOE	SORRENTO	SOILS & SLOPES	R. KOWALL	1986
82	L	15				1:50 000	MOE	MALAKWA	SOILS & SLOPES	R. KOWALL	1986
82	L	16				1:50 000	MOE	REVELSTOKE	SOILS & SLOPES	R. KOWALL	1986
82	M	1				1:50 000	MOE	MCMIET REVELSTOKE	SURFICIAL GEOLOGY & TOPOGRAPHY		1975
82	M	2				1:50 000	MOE	PERRY RIVER	SURFICIAL GEOLOGY & TOPOGRAPHY		1975
82	M	3				1:50 000	MOE	ALBAS	SURFICIAL GEOLOGY & TOPOGRAPHY		1975
82	M	5				1:50 000	MOE	ADAMS PLATEAU	SURFICIAL GEOLOGY & TOPOGRAPHY		1975
82	M	6				1:50 000	MOE	BARRIERE LAKES	SURFICIAL GEOLOGY & TOPOGRAPHY		1975
82	M	6				1:50 000	MOE	CAYENNE CREEK	SURFICIAL GEOLOGY & TOPOGRAPHY		1975
82	M	7				1:50 000	MOE	RATCHFORD CREEK	SURFICIAL GEOLOGY & TOPOGRAPHY		1975
82	M	8				1:50 000	MOE	DOMINIE CREEK	SURFICIAL GEOLOGY & TOPOGRAPHY		1975
82	M	8				1:50 000	MOE	GOLDSTREAM RIVER	SURFICIAL GEOLOGY & TOPOGRAPHY		1975
82	M	10				1:50 000	MOE	HOSKINS CREEK	SURFICIAL GEOLOGY & TOPOGRAPHY		1975
82	M	11				1:50 000	MOE	ADAMS RIVER	SURFICIAL GEOLOGY & TOPOGRAPHY		1975
82	M	12				1:50 000	MOE	VAVENBY	SURFICIAL GEOLOGY & TOPOGRAPHY		1975
82	M	13				1:50 000	MOE	RAFT RIVER	SURFICIAL GEOLOGY & TOPOGRAPHY		1975
82	M	14				1:50 000	MOE	MESSITER	SURFICIAL GEOLOGY & TOPOGRAPHY		1975
82	M	15				1:50 000	MOE	SCRIP CREEK	SURFICIAL GEOLOGY & TOPOGRAPHY		1975
82	M	16				1:50 000	MOE	KINBASKET CREEK	SURFICIAL GEOLOGY & TOPOGRAPHY		1975
82	O	4				1:50 000	MOE	BANFF	SURFICIAL GEOLOGY	M. RODE	1978
83	C	16			P	1:50 000	MOE	CUMMINS RIVER	GEOLOGICAL HAZARDS	V. HIGNETT	1981
83	C	16			P	1:50 000	MOE	CUMMINS RIVER	SURFICIAL GEOLOGY	V. HIGNETT	1981
83	D	1			P	1:50 000	MOE	CUMMINS RIVER	GEOLOGICAL HAZARDS	V. HIGNETT	1981
83	D	1			P	1:50 000	MOE	CUMMINS RIVER	SURFICIAL GEOLOGY	V. HIGNETT	1981
92	B	5				1:50 000	MOE	SOOKE	SURFICIAL GEOLOGY & TOPOGRAPHY	J. SENYK	1975
92	B	6			P	1:50 000	MOE	VICTORIA-SOOKE-SIDNEY	SURFICIAL MATERIALS	SOIL SURVEY UNIT	1973
92	B	6			P	1:50 000	MOE	VICTORIA-SOOKE-SIDNEY	SURFICIAL MATERIALS	SOIL SURVEY UNIT	1973
92	B	11			P	1:50 000	MOE	VICTORIA-SOOKE-SIDNEY	SURFICIAL MATERIALS	SOIL SURVEY UNIT	1973
92	B	12				1:50 000	MOE	SHAWNIGAN	SURFICIAL GEOLOGY & TOPOGRAPHY	J. SENYK	1975
92	B	12			P	1:50 000	MOE	VICTORIA-SOOKE-SIDNEY	SURFICIAL MATERIALS	SOIL SURVEY UNIT	1973
92	B	13			P	1:50 000	MOE	DUNCAN	SURFICIAL GEOLOGY & TOPOGRAPHY	L. LACELLE	1975
92	C	8				1:50 000	MOE	RIVER JORDAN	SURFICIAL GEOLOGY	N. ALLEY	1975
92	C	9				1:50 000	MOE	SAN JUAN	SURFICIAL GEOLOGY	N. ALLEY	1975
92	C	10				1:50 000	MOE	CARMANAH	SURFICIAL GEOLOGY	N. ALLEY	1975
92	C	11	E			1:50 000	MOE	BACHENA POINT	SURFICIAL GEOLOGY & TOPOGRAPHY	L. COTIO	1975
92	C	13	E			1:50 000	MOE	UCLUELET	SURFICIAL GEOLOGY & TOPOGRAPHY	L. DODIC	1975
92	C	14				1:50 000	MOE	BARKLEY SOUND	SURFICIAL GEOLOGY & TOPOGRAPHY	J. JUNGEN	1975
92	C	15				1:50 000	MOE	NITINAT	SURFICIAL GEOLOGY	N. ALLEY	1975
92	C	16				1:50 000	MOE	COWICHAN LAKE	SURFICIAL GEOLOGY	N. ALLEY	1977
92	E	1	E		P	1:50 000	MOE	VARGAS ISLAND	SURFICIAL GEOLOGY	D. HOWES	1978
92	E	7	E		P	1:50 000	MOE	ESTEVAN POINT	SURFICIAL GEOLOGY	D. HOWES	1979
92	E	8				1:50 000	MOE	HESQUIAT	SURFICIAL GEOLOGY	D. HOWES	1979
92	E	9				1:50 000	MOE	MUCHALAT INLET	SURFICIAL GEOLOGY	D. HOWES	1980
92	E	10				1:50 000	MOE	NOOTKA	SURFICIAL GEOLOGY	D. HOWES	1980
92	E	14				1:50 000	MOE	PORT ELIZA	SURFICIAL GEOLOGY	J. SENYK	1978

NTS	250	50	C	20	P	SCALE	DEPARTMENT	MAP NAME	MAP TYPE	AUTHORS	YEAR
92	E	15				1:50 000	MOE	ZEBALLOS	SURFICIAL GEOLOGY	J. SENYK	1980
92	E	16				1:50 000	MOE	GOLD RIVER	SURFICIAL GEOLOGY	D. HOWES	1980
92	F	1				1:50 000	MOE	NANAIMO LAKES	SURFICIAL GEOLOGY & TOPOGRAPHY	J. JUNGEN	1975
92	F	2				1:50 000	MOE	ALBERNI INLET	SURFICIAL GEOLOGY & TOPOGRAPHY	J. SENYK	1975
92	F	3				1:50 000	MOE	EFFINGHAM	SURFICIAL GEOLOGY & TOPOGRAPHY	J. JUNGEN	1975
92	F	4				1:50 000	MOE	TOFINO	SURFICIAL GEOLOGY & TOPOGRAPHY	J. JUNGEN	1975
92	F	5				1:50 000	MOE	BEDWELL	SURFICIAL GEOLOGY & TOPOGRAPHY	J. JUNGEN	1975
92	F	6				1:50 000	MOE	GREAT CENTRAL	SURFICIAL GEOLOGY & TOPOGRAPHY	L. LACELLE	1975
92	F	7				1:50 000	MOE	HORNE LAKE	SURFICIAL GEOLOGY & TOPOGRAPHY	L. LACELLE	1975
92	F	8				1:50 000	MOE	PARKSVILLE	SURFICIAL GEOLOGY & TOPOGRAPHY	J. JUNGEN	1975
92	F	9				1:50 000	MOE	TEXADA ISLAND	SURFICIAL GEOLOGY	B. THOMSON	1980
92	F	10	NE		P	1:50 000	MOE	COMOX	SURFICIAL GEOLOGY	B. THOMSON	1980
92	F	10	SW		P	1:50 000	MOE	COMOX	SURFICIAL GEOLOGY & TOPOGRAPHY	J. JUNGEN	1975
92	F	11				1:50 000	MOE	FORBIDDEN PLATEAU	SURFICIAL GEOLOGY & TOPOGRAPHY	J. JUNGEN	1975
92	F	12				1:50 000	MOE	BUTTLE LAKE	SURFICIAL GEOLOGY & TOPOGRAPHY	J. JUNGEN	1975
92	F	13				1:50 000	MOE	UPPER CAMPBELL	SURFICIAL GEOLOGY & TOPOGRAPHY	J. SENYK	1975
92	F	14				1:50 000	MOE	OYSTER RIVER	SURFICIAL GEOLOGY & TOPOGRAPHY	J. JUNGEN	1975
92	F	15	NE		P	1:50 000	MOE	FOWELL RIVER	SURFICIAL GEOLOGY	B. THOMSON	1980
92	F	15	SW		P	1:50 000	MOE	FOWELL RIVER	SURFICIAL GEOLOGY & TOPOGRAPHY	J. JUNGEN	1975
92	F	16				1:50 000	MOE	HASLAM LAKE	SURFICIAL GEOLOGY	B. THOMSON	1980
92	G	1			P	1:50 000	MOE	FRASER VALLEY	PHYSIOGRAPHIC CONSTRAINTS	D. BENN & L. JONES	1979
92	G	1			P	1:50 000	MOE	LANGLEY-VANCOUVER	SOILS & SURFICIAL GEOLOGY	H. LUTTMERDING	1980
92	G	2			P	1:50 000	MOE	FRASER VALLEY	PHYSIOGRAPHIC CONSTRAINTS	B. BENN & L. JONES	1979
92	G	2			P	1:50 000	MOE	GREATER VANCOUVER	PHYSIOGRAPHIC CONSTRAINTS	D. BENN & L. JONES	1979
92	G	2			P	1:50 000	MOE	FRASER RIVER ESTUARY	PHYSIOGRAPHIC CONSTRAINTS		1979
92	G	2			P	1:50 000	MOE	FRASER RIVER ESTUARY	PHYSIOGRAPHIC CONSTRAINTS		1979
92	G	2			P	1:50 000	MOE	LANGLEY-VANCOUVER	SOILS & SURFICIAL GEOLOGY	H. LUTTMERDING	1980
92	G	3			P	1:50 000	MOE	GREATER VANCOUVER	PHYSIOGRAPHIC CONSTRAINTS	D. BENN & L. JONES	1979
92	G	3			P	1:50 000	MOE	FRASER RIVER ESTUARY	PHYSIOGRAPHIC CONSTRAINTS		1979
92	G	3			P	1:50 000	MOE	FRASER RIVER ESTUARY	PHYSIOGRAPHIC CONSTRAINTS		1979
92	G	4	W		P	1:50 000	MOE	NANAIMO	SURFICIAL GEOLOGY & TOPOGRAPHY	I. COTIC	1975
92	G	5				1:50 000	MOE	LANGLEY-VANCOUVER	SOILS & SURFICIAL GEOLOGY	H. LUTTMERDING	1980
92	G	5				1:50 000	MOE	SECHELT	SURFICIAL GEOLOGY	B. THOMSON	1980
92	G	6			P	1:50 000	MOE	GREATER VANCOUVER	PHYSIOGRAPHIC CONSTRAINTS	D. BENN & L. JONES	1979
92	G	6			P	1:50 000	MOE	FRASER RIVER ESTUARY	PHYSIOGRAPHIC CONSTRAINTS		1979
92	G	6			P	1:50 000	MOE	FRASER RIVER ESTUARY	PHYSIOGRAPHIC CONSTRAINTS		1979
92	G	6			P	1:50 000	MOE	LANGLEY-VANCOUVER	SOILS & SURFICIAL GEOLOGY	H. LUTTMERDING	1980
92	G	7			P	1:50 000	MOE	GREATER VANCOUVER	PHYSIOGRAPHIC CONSTRAINTS	D. BENN & L. JONES	1979
92	G	7			P	1:50 000	MOE	FRASER VALLEY	PHYSIOGRAPHIC CONSTRAINTS	D. BENN & L. JONES	1979
92	G	7			P	1:50 000	MOE	FRASER RIVER ESTUARY	PHYSIOGRAPHIC CONSTRAINTS		1979
92	G	7			P	1:50 000	MOE	FRASER RIVER ESTUARY	PHYSIOGRAPHIC CONSTRAINTS		1979
92	G	7				1:50 000	MOE	LANGLEY-VANCOUVER	SOILS & SURFICIAL GEOLOGY	H. LUTTMERDING	1980
92	G	8			P	1:50 000	MOE	FRASER VALLEY	PHYSIOGRAPHIC CONSTRAINTS	D. BENN & L. JONES	1979
92	G	8				1:50 000	MOE	LANGLEY-VANCOUVER	SOILS & SURFICIAL GEOLOGY	H. LUTTMERDING	1980
92	G	11				1:50 000	MOE	SQUAMISH	SURFICIAL GEOLOGY	B. THOMSON	1980
92	G	12				1:50 000	MOE	SECHELT INLET	SURFICIAL GEOLOGY	B. THOMSON	1980
92	G	13				1:50 000	MOE	JERVIS INLET	SURFICIAL GEOLOGY	B. THOMSON	1980
92	G	14				1:50 000	MOE	CHEAKAMUS RIVER	SURFICIAL GEOLOGY	J. RYDER	1980
92	H	2			P	1:50 000	MOE	CHILLIWACK-SKAGIT WATERSHEDS	SORFICIAL GEOLOGY	D. MAYNARD (WESTLAND RESOURCE GROUP)	1980
92	H	2			P	1:50 000	MOE	CASCADE WILDERNESS STUDY	SURFICIAL GEOLOGY	T. VOLD & P. DAYKIN	1980
92	H	2			P	1:50 000	MOE	CHILLIWACK-SKAGIT WATERSHEDS	SURFICIAL GEOLOGY	D. MAYNARD (WESTLAND RESOURCE GROUP)	1980
92	H	3				1:50 000	MOE	FRASER-CHEAM	PHYSIOGRAPHIC CONSTRAINTS	D. BENN & L. JONES	1979
92	H	3			P	1:50 000	MOE	CHILLIWACK-SKAGIT WATERSHEDS	SURFICIAL GEOLOGY	D. MAYNARD (WESTLAND RESOURCE GROUP)	1980
92	H	3			P	1:50 000	MOE	CASCADE WILDERNESS STUDY	SURFICIAL GEOLOGY	T. VOLD & P. DAYKIN	1980
92	H	3			P	1:50 000	MOE	CHILLIWACK-SKAGIT WATERSHEDS	SURFICIAL GEOLOGY	D. MAYNARD (WESTLAND RESOURCE GROUP)	1980
92	H	4				1:50 000	MOE	FRASER-CHEAM	PHYSIOGRAPHIC CONSTRAINTS	D. BENN & L. JONES	1979
92	H	4			P	1:50 000	MOE	CHILLIWACK-SKAGIT WATERSHEDS	SORFICIAL GEOLOGY	D. MAYNARD (WESTLAND RESOURCE GROUP)	1980
92	H	4			P	1:50 000	MOE	CHILLIWACK-SKAGIT WATERSREDS	SORFICIAL GEOLOGY	D. MAYNARD (WESTLAND RESOORCE GROUP)	1980
92	H	5				1:50 000	MOE	FRASER-CHEAM	PHYSIOGRAPHIC CONSTRAINTS	D. BENN & L. JONES	1979
92	H	6				1:50 000	MOE	FRASER-CHEAM	PHYSIOGRAPHIC CONSTRAINTS	D. BENN & L. JONES	1979

NTS	250	50	C	20	P	SCALE	DEPARTMENT	MAP NAME	MAP TYPE	AUTHORS	YEAR
92	H	6			P	1:50 000	MOE	CHILLIWACK-SKAGIT WATERSHEDS	SURFICIAL GEOLOGY	D. MAYNARD (WESTLAND RESOURCE GROUP)	1980
92	H	6			P	1:50 000	MOE	CASCADE WILDERNESS STUDY	SURFICIAL GEOLOGY	T. VOLD & P. DAYKIN	1980
92	H	6			P	1:50 000	MOE	CHILLIWACK-SKAGIT WATERSHEDS	SURFICIAL GEOLOGY	D. MAYNARD (WESTLAND RESOURCE GROUP)	1980
92	H	7			P	1:50 000	MOE	CHILLIWACK-SKAGIT WATERSHEDS	SURFICIAL GEOLOGY	D. MAYNARD (WESTLAND RESOURCE GROUP)	1980
92	H	7			P	1:50 000	MOE	CASCADE WILDERNESS STUDY	SURFICIAL GEOLOGY	T. VOLD & P. DAYKIN	1980
92	H	7			P	1:50 000	MOE	CHILLIWACK-SKAGIT WATERSHEDS	SURFICIAL GEOLOGY	D. MAYNARD (WESTLAND RESOURCE GROUP)	1980
92	H	11			P	1:50 000	MOE	COLDWATER RIVER	SURFICIAL GEOLOGY	R. KOWALL	1980
92	H	14			P	1:50 000	MOE	COLDWATER RIVER	SURFICIAL GEOLOGY	R. KOWALL	1980
92	I	1				1:50 000	MOE	DOUGLAS LAKE	SOILS & SURFICIAL GEOLOGY	G. YOUNG	1983
92	I	8				1:50 000	MOE	BERRITT	SOILS & SURFICIAL GEOLOGY	G. YOUNG	1983
92	I	8				1:50 000	MOE	PROSPECT CREEK	SOILS & SURFICIAL GEOLOGY	G. YOUNG	1983
92	I	4			P	1:50 000	MOE	STEIN RIVER BASIN	GEOLOGICAL HAZARDS	J. RYDER & B. MACLEAN	1981
92	I	4				1:50 000	MOE	LYTTON	SOILS & SURFICIAL GEOLOGY	G. YOUNG	1983
92	I	4			P	1:50 000	MOE	STEIN RIVER BASIN	SURFICIAL GEOLOGY, DRAINAGE & SLOPES	J. RYDER & B. MACLEAN	1981
92	I	4			P	1:50 000	MOE	STEIN RIVER BASIN	GEOLOGICAL HAZARDS	J. RYDER & B. MACLEAN	1981
92	I	5				1:50 000	MOE	STEIN RIVER	SOILS & SURFICIAL GEOLOGY	G. YOUNG	1983
92	I	5			P	1:50 000	MOE	STEIN RIVER BASIN	SURFICIAL GEOLOGY, DRAINAGE & SLOPES	J. RYDER & B. MACLEAN	1981
92	I	6				1:50 000	MOE	SPENCES BRIDGE	SOILS & SURFICIAL GEOLOGY	G. YOUNG	1983
92	I	7				1:50 000	MOE	MARIT LAKE	SOILS & SURFICIAL GEOLOGY	G. YOUNG	1983
92	I	8				1:50 000	MOE	STUMP LAKE	SOILS & SURFICIAL GEOLOGY	G. YOUNG	1983
92	I	9				1:50 000	MOE	KAMLOOPS	SOILS & SURFICIAL GEOLOGY	G. YOUNG	1983
92	I	9			P	1:50 000	MOE	DEWDROP-TRANQUILLE RIVER	SURFICIAL GEOLOGY	T. VOLD	1984
92	I	10				1:50 000	MOE	CHERRY CREEK	SOILS & SURFICIAL GEOLOGY	G. YOUNG	1983
92	I	10			P	1:50 000	MOE	DEWDROP-TRANQUILLE RIVER	SURFICIAL GEOLOGY	T. VOLD	1984
92	I	11				1:50 000	MOE	ASHCROFT	SOILS & SURFICIAL GEOLOGY	G. YOUNG	1983
92	I	12				1:50 000	MOE	LILLOOET	SOILS & SURFICIAL GEOLOGY	G. MOSSIS	1988
92	I	13				1:50 000	MOE	PAVILION	SOILS & SURFICIAL GEOLOGY	G. YOUNG	1983
92	I	14				1:50 000	MOE	CACHE CREEK	SOILS & SURFICIAL GEOLOGY	G. YOUNG	1983
92	I	15				1:50 000	MOE	TRANQUILLE RIVER	SOILS & SURFICIAL GEOLOGY	G. YOUNG	1983
92	I	15			P	1:50 000	MOE	DEWDROP-TRANQUILLE RIVER	SURFICIAL GEOLOGY	T. VOLD	1984
92	I	16				1:50 000	MOE	HEFLEY CREEK	SOILS & SURFICIAL GEOLOGY	G. YOUNG	1983
92	I	16			P	1:50 000	MOE	DEWDROP-TRANQUILLE RIVER	SURFICIAL GEOLOGY	T. VOLD	1984
92	J	1			P	1:50 000	MOE	STEIN RIVER BASIN	GEOLOGICAL HAZARDS		1981
92	J	1			P	1:50 000	MOE	STEIN RIVER BASIN	SURFICIAL GEOLOGY, DRAINAGE & SLOPES	J. RYDER & B. MACLEAN	1981
92	J	4				1:50 000	MOE	PRINCESS LOUISA INLET	SURFICIAL GEOLOGY	K. DRABINSKY & B. MACLEAN	1979
92	J	5				1:50 000	MOE	CLEREMENNING CREEK	SURFICIAL GEOLOGY	K. DRABINSKY	1979
92	J	6			P	1:50 000	MOE	STEIN RIVER BASIN	GEOLOGICAL HAZARDS		1981
92	J	9			P	1:50 000	MOE	STEIN RIVER BASIN	SURFICIAL GEOLOGY, DRAINAGE & SLOPES	J. RYDER & B. MACLEAN	1981
92	J	12				1:50 000	MOE	MOUNT DALGLEISH	SURFICIAL GEOLOGY	K. DRABINSKY	1979
92	J	13				1:50 000	MOE	STANLEY SMITH GLACIER	SURFICIAL GEOLOGY	J. RYDER	1979
92	K	1				1:50 000	MOE	POWELL LAKE	SURFICIAL GEOLOGY	K. DRABINSKY	1979
92	K	8				1:50 000	MOE	REDONDA ISLAND	SURFICIAL GEOLOGY	B. THOMSON	1980
92	K	3	NE		P	1:50 000	MOE	QUADRA ISLAND	SURFICIAL GEOLOGY	B. THOMSON	1980
92	K	3	SW		P	1:50 000	MOE	QUADRA ISLAND	SURFICIAL GEOLOGY & TOPOGRAPHY	J. JUNGEN	1972
92	K	4				1:50 000	MOE	SALMON RIVER	SURFICIAL GEOLOGY & TOPOGRAPHY	J. JUNGEN	1972
92	K	5	N		P	1:50 000	MOE	SAYWARD	SURFICIAL GEOLOGY	B. THOMSON	1980
92	K	5	S		P	1:50 000	MOE	SAYWARD	SURFICIAL GEOLOGY & TOPOGRAPHY	J. JUNGEN	1972
92	K	6			P	1:50 000	MOE	SONORA ISLAND	SURFICIAL GEOLOGY	B. THOMSON	1980
92	K	6	SW		P	1:50 000	MOE	SONORA ISLAND	SURFICIAL GEOLOGY & TOPOGRAPHY	J. JUNGEN	1972
92	K	7				1:50 000	MOE	TOBA INLET	SURFICIAL GEOLOGY	K. DRABINSKY	1972
92	K	8				1:50 000	MOE	LITTLE TOBA RIVER	SURFICIAL GEOLOGY	K. DRABINSKY	1972
92	K	9				1:50 000	MOE	MOUNT ARGYLL	SURFICIAL GEOLOGY	K. DRABINSKY	1972
92	K	10				1:50 000	MOE	ORFORD RIVER	SURFICIAL GEOLOGY	K. DRABINSKY	1972
92	K	11				1:50 000	MOE	PHILLIPS RIVER	SURFICIAL GEOLOGY	B. THOMSON	1972
92	K	44				1:50 000	MOE	TAEFORD RIVER	SURFICIAL GEOLOGY	B. THOMSON	1972
92	K	15				1:50 000	MOE	SOUTHGATE RIVER	SURFICIAL GEOLOGY	K. DRABINSKY	1972
92	K	16				1:50 000	MOE	MOUNT GILBERT	SURFICIAL GEOLOGY	J. RYDER	1972
92	L	1				1:50 000	MOE	SCHOEN LAKE	SURFICIAL GEOLOGY	J. JUNGEN	1980
92	L	2				1:50 000	MOE	WOSS LAKE	SURFICIAL GEOLOGY	J. SENYK	1980
92	L	2			P	1:50 000	MOE	TAHSISH-KWIOS	SURFICIAL GEOLOGY	J. SENYK	1980

NTS	250	50	C	20	P	SCALE	DEPARTMENT	MAP NAME	MAP TYPE	AUTHORS	YEAR
92	L	3				1:50 000	MOE	KYUQUOT	SURFICIAL GEOLOGY	J. SENYK	1980
92	L	3			P	1:50 000	MOE	TAHSISH-KWIOS	SURFICIAL GEOLOGY	J. SENYK	1980
92	L	4				1:50 000	MOE	BROOKS PENINSULA	SURFICIAL GEOLOGY	A. PATTISON	1980
92	L	5				1:50 000	MOE	MAHATTA CREEK	SURFICIAL GEOLOGY	A. PATTISON	1980
92	L	6				1:50 000	MOE	ALICE LAKE	SURFICIAL GEOLOGY	A. PATTISON	1980
92	L	6			P	1:50 000	MOE	TAHSISH-KWIOS	SURFICIAL GEOLOGY	J. SENYK	1980
92	L	7				1:50 000	MOE	NIMPKISH	SURFICIAL GEOLOGY	J. SENYK	1980
92	L	7			P	1:50 000	MOE	TAHSISH-KWIOS	SURFICIAL GEOLOGY	J. SENYK	1980
92	L	8				1:50 000	MOE	ADAM RIVER	SURFICIAL GEOLOGY	J. JUNGEN	1980
92	L	10				1:50 000	MOE	ALERT BAY	SURFICIAL GEOLOGY	A. PATTISON	1980
92	L	11				1:50 000	MOE	PORT MCNEILL	SURFICIAL GEOLOGY	A. PATTISON	1980
92	L	12				1:50 000	MOE	QUATSINO	SURFICIAL GEOLOGY	A. CHATTERTON	1980
92	L	13				1:50 000	MOE	SHUSHARTIE	SURFICIAL GEOLOGY	A. CHATTERTON	1980
92	M	9			P	1:50 000	MOE	MACHMELL RIVER	SURFICIAL GEOLOGY & SLOPES	SOILS BRANCH	1974
92	M	10			P	1:50 000	MOE	OWIKENO LAKE	SURFICIAL GEOLOGY & SLOPES	SOILS BRANCH	1974
92	M	15			P	1:50 000	MOE	TZEO RIVER	SURFICIAL GEOLOGY & SLOPES	SOILS BRANCH	1974
92	M	16			P	1:50 000	MOE	BREEMAHANT RIVER	SURFICIAL GEOLOGY & SLOPES	SOILS BRANCH	1974
92	N	1				1:50 000	MOE	CHILKO MT.	SURFICIAL GEOLOGY	J. RYDER	1979
92	N	2				1:50 000	MOE	NOMATHKO SNOW FIELD	SURFICIAL GEOLOGY	K. DRABINSKY	1979
92	N	3				1:50 000	MOE	WHITEMANTLE CREEK	SURFICIAL GEOLOGY	B. THOMSON	1979
92	N	6				1:50 000	MOE	SCIMITAR GLACIER	SURFICIAL GEOLOGY	B. THOMSON	1980
92	O	1				1:50 000	MOE	YALAKOM RIVER	SOILS & SURFICIAL GEOLOGY	T. LORD & K. VALENTINE	1979
92	O	2				1:50 000	MOE	TYAUGHTON CREEK	SOILS & SURFICIAL GEOLOGY	T. LORD & K. VALENTINE	1979
92	O	3				1:50 000	MOE	WARNER PASS	SOILS & SURFICIAL GEOLOGY	T. LORD & K. VALENTINE	1979
92	O	4				1:50 000	MOE	TCHAIKAZAN	SOILS & SURFICIAL GEOLOGY	T. LORD & K. VALENTINE	1979
92	O	5				1:50 000	MOE	MOUNT TATLOW	SOILS & SURFICIAL GEOLOGY	T. LORD & K. VALENTINE	1979
92	O	6				1:50 000	MOE	NADILA CREEK	SOILS & SURFICIAL GEOLOGY	T. LORD & K. VALENTINE	1979
92	O	7				1:50 000	MOE	CHUKIN CREEK	SOILS & SURFICIAL GEOLOGY	T. LORD & K. VALENTINE	1979
92	O	8				1:50 000	MOE	EMPIRE VALLEY	SOILS & SURFICIAL GEOLOGY	T. LORD & K. VALENTINE	1979
92	O	9				1:50 000	MOE	DOG CREEK	SOILS & SURFICIAL GEOLOGY	T. LORD & K. VALENTINE	1979
92	O	10				1:50 000	MOE	GASPARD CREEK	SOILS & SURFICIAL GEOLOGY	T. LORD & K. VALENTINE	1979
92	O	11				1:50 000	MOE	BIG CREEK	SOILS & SURFICIAL GEOLOGY	T. LORD & K. VALENTINE	1979
92	O	12				1:50 000	MOE	ELKIN CREEK	SOILS & SURFICIAL GEOLOGY	T. LORD & K. VALENTINE	1979
92	O	13				1:50 000	MOE	SCUM LAKE	SOILS & SURFICIAL GEOLOGY	T. LORD & K. VALENTINE	1979
92	O	14				1:50 000	MOE	HANCEVILLE	SOILS & SURFICIAL GEOLOGY	T. LORD & K. VALENTINE	1979
92	O	15				1:50 000	MOE	RISKE CREEK	SOILS & SURFICIAL GEOLOGY	T. LORD & K. VALENTINE	1979
92	O	16				1:50 000	MOE	SPRINGHOUSE	SOILS & SURFICIAL GEOLOGY	T. LORD & K. VALENTINE	1979
92	P	1				1:50 000	MOE	LOUIS CREEK	GEOLOGICAL HAZARDS		1975
92	P	1				1:50 000	MOE	LOUIS CREEK	SOILS & SURFICIAL GEOLOGY	N. GOUGH	1987
92	P	2				1:50 000	MOE	CRISS CREEK	SOILS & SURFICIAL GEOLOGY	N. GOUGH	1987
92	P	3				1:50 000	MOE	LOON LAKE	SURFICIAL GEOLOGY		
92	P	4				1:50 000	MOE	CLINTON	SURFICIAL GEOLOGY		
92	P	5				1:50 000	MOE	JESMOND	SURFICIAL GEOLOGY		
92	P	6				1:50 000	MOE	GREEN LAKE	SURFICIAL GEOLOGY		
92	P	7				1:50 000	MOE	BRIDGE LAKE	SOILS & SURFICIAL GEOLOGY	N. GOUGH	1987
92	P	8				1:50 000	MOE	CHU CHUA CREEK	SOILS & SURFICIAL GEOLOGY	N. GOUGH	1987
92	P	9				1:50 000	MOE	CLEARWATER	SOILS & SURFICIAL GEOLOGY	N. GOUGH	1987
92	P	10				1:50 000	MOE	DEKA LAKE	SOILS & SURFICIAL GEOLOGY	N. GOUGH	1987
92	P	11				1:50 000	MOE	100 MILE HOUSE	SURFICIAL GEOLOGY		
92	P	12				1:50 000	MOE	GUSTAFSEN LAKE	SURFICIAL GEOLOGY		
92	P	13				1:50 000	MOE	CHIMNEY LAKE	SURFICIAL GEOLOGY		
92	P	14				1:50 000	MOE	LAC LA HACHE	SURFICIAL GEOLOGY		
92	P	15				1:50 000	MOE	CANIM LAKE	SOILS & SURFICIAL GEOLOGY	N. GOUGH	1987
92	P	16				1:50 000	MOE	MAHOOD LAKE	SOILS & SURFICIAL GEOLOGY	N. GOUGH	1987
93	A	3				1:50 000	MOE	MURPHY LAKE	SOILS & SURFICIAL GEOLOGY	T. LORD	1980
93	A	4				1:50 000	MOE	150 MILE HOUSE	SOILS & SURFICIAL GEOLOGY	T. LORD	1980
93	A	5				1:50 000	MOE	BEAVER CREEK	SOILS & SURFICIAL GEOLOGY	T. LORD	1980
93	A	6				1:50 000	MOE	HORSEFLY	SOILS & SURFICIAL GEOLOGY	T. LORD	1980
93	A	7				1:50 000	MOE	MACKAY RIVER	SURFICIAL GEOLOGY	L. LACELLE	1981
93	A	9				1:50 000	MOE	HOBSON LAKE	SURFICIAL GEOLOGY	V. HIGNETT	1981

NTS	250	50	C	20	P	SCALE	DEPARTMENT	MAP NAME	MAP TYPE	AUTHORS	YEAR
93	A	10				1:50 000	MOE	QUESNEL LAKE	SURFICIAL GEOLOGY	L. LACELLE	1981
93	A	11				1:50 000	MOE	SPANISH LAKE	SOILS & SURFICIAL GEOLOGY	T. LORD	1980
93	A	12				1:50 000	MOE	HYDRAULIC	SOILS & SURFICIAL GEOLOGY	T. LORD	1980
93	A	13				1:50 000	MOE	SWIFT RIVER	SOILS & SURFICIAL GEOLOGY	T. LORD	1980
93	A	14				1:50 000	MOE	CARIBOO LAKE	SOILS & SURFICIAL GEOLOGY	T. VOLD	1979
93	A	15				1:50 000	MOE	MITCHELL LAKE	SURFICIAL GEOLOGY	L. LACELLE	1981
93	A	16				1:50 000	MOE	MOUNT WINDER	SURFICIAL GEOLOGY	V. HIGNETT	1981
93	B	1				1:50 000	MOE	WILLIAMS LAKE	SOILS & SURFICIAL GEOLOGY	L. FARSTAD	1981
93	B	2				1:50 000	MOE	DRUMMOND LAKE	SOILS & SURFICIAL GEOLOGY	L. FARSTAD	1981
93	B	3				1:50 000	MOE	ALEXIS CREEK	SOILS & SURFICIAL GEOLOGY	L. FARSTAD	1981
93	B	4				1:50 000	MOE	BEDSTONE	SOILS & SURFICIAL GEOLOGY	L. FARSTAD	1981
93	B	5				1:50 000	MOE	LOOMIS LAKE	SOILS & SURFICIAL GEOLOGY	L. FARSTAD	1981
93	B	6				1:50 000	MOE	STUM LAKE	SOILS & SURFICIAL GEOLOGY	L. FARSTAD	1981
93	B	7				1:50 000	MOE	TSYAN LAKE	SOILS & SURFICIAL GEOLOGY	L. FARSTAD	1981
93	B	8				1:50 000	MOE	SODA CREEK	SOILS & SURFICIAL GEOLOGY	L. FARSTAD	1981
93	B	9				1:50 000	MOE	ALEXANDRIA	SOILS & SURFICIAL GEOLOGY	L. FARSTAD	1979
93	B	9				1:50 000	MOE	ALEXANDRIA	SURFICIAL GEOLOGY & TOPOGRAPHY		1973
93	B	10				1:50 000	MOE	NARCOSLI CREEK	SOILS & SURFICIAL GEOLOGY	L. FARSTAD	1979
93	B	10			P	1:50 000	MOE	NARCOSLI CREEK	SURFICIAL GEOLOGY & TOPOGRAPHY		1973
93	B	11				1:50 000	MOE	TAUTRI CREEK	SOILS & SURFICIAL GEOLOGY	L. FARSTAD	1981
93	B	12				1:50 000	MOE	CLISBAKO RIVER	SOILS & SURFICIAL GEOLOGY	L. FARSTAD	1981
93	B	13				1:50 000	MOE	MARMOT LAKE	SOILS & SURFICIAL GEOLOGY	L. FARSTAD	1981
93	B	14				1:50 000	MOE	LONG JOHN CREEK	SOILS & SURFICIAL GEOLOGY	L. FARSTAD	1981
93	B	15				1:50 000	MOE	BAKER CREEK	SOILS & SURFICIAL GEOLOGY	L. FARSTAD	1979
93	B	15			P	1:50 000	MOE	BAKER CREEK	SURFICIAL GEOLOGY & TOPOGRAPHY		1973
93	B	16				1:50 000	MOE	QUESNEL RIVER	SOILS & SURFICIAL GEOLOGY	L. FARSTAD	1979
93	B	16			P	1:50 000	MOE	QUESNEL RIVER	SURFICIAL GEOLOGY & TOPOGRAPHY		1973
93	C	4			P	1:50 000	MOE	UPPER DEAN RIVER	SURFICIAL GEOLOGY	H. BAENDER	1980
93	C	11			P	1:50 000	MOE	UPPER DEAN RIVER	SURFICIAL GEOLOGY	H. BAENDER	1980
93	C	12			P	1:50 000	MOE	UPPER DEAN RIVER	SURFICIAL GEOLOGY	H. BAENDER	1980
93	C	13			P	1:50 000	MOE	ULKATCHO	SURFICIAL GEOLOGY	D. HOWES	1977
93	C	13			P	1:50 000	MOE	UPPER DEAN RIVER	SURFICIAL GEOLOGY	H. BAENDER	1980
93	C	14			P	1:50 000	MOE	UPPER DEAN RIVER	SURFICIAL GEOLOGY	H. BAENDER	1980
93	D	7		E	P	1:50 000	MOE	BELLA COOLA	SURFICIAL GEOLOGY & TOPOGRAPHY		
93	D	8			P	1:50 000	MOE	STUIE	SURFICIAL GEOLOGY & TOPOGRAPHY		
93	D	14			P	1:50 000	MOE	KIMSQUIT RIVER	SURFICIAL GEOLOGY & SLOPES		
93	D	15			P	1:50 000	MOE	KIMSQUIT	SURFICIAL GEOLOGY & SLOPES		
93	E	1		NE	P	1:50 000	MOE	BIPPY LAKE	SURFICIAL GEOLOGY	D. HOWES	1977
93	E	2			P	1:50 000	MOE	TESLA LAKE	SURFICIAL GEOLOGY & SLOPES		
93	E	3			P	1:50 000	MOE	FORESIGHT MOUNTAIN	SURFICIAL GEOLOGY & SLOPES		
93	E	6			P	1:50 000	MOE	CHIKAMIN MOUNTAIN	SURFICIAL GEOLOGY & SLOPES		
93	E	8		E	P	1:50 000	MOE	TEUTLIAS CREEK	SURFICIAL GEOLOGY	D. HOWES	1977
93	E	11				1:50 000	MOE	TROITSA LAKE	SURFICIAL GEOLOGY & TOPOGRAPHY		1976
93	E	12				1:50 000	MOE	TAHTSA PEAK	SURFICIAL GEOLOGY & TOPOGRAPHY		1976
93	E	13				1:50 000	MOE	NANIKA LAKE	SURFICIAL GEOLOGY & TOPOGRAPHY		1976
93	E	14				1:50 000	MOE	NEWCOMBE LAKE	SURFICIAL GEOLOGY & TOPOGRAPHY		1976
93	E	15				1:50 000	MOE	NADINA RIVER	SOILS & SURFICIAL GEOLOGY		1976
93	E	16				1:50 000	MOE	WISTARIA	SOILS & SURFICIAL GEOLOGY		1976
93	F	1				1:50 000	MOE	SUSCHA CREEK	SURFICIAL GEOLOGY & TOPOGRAPHY		1976
93	F	2				1:50 000	MOE	TSACHA LAKE	SURFICIAL GEOLOGY & TOPOGRAPHY		1976
93	F	3				1:50 000	MOE	FAWNIE CREEK	SURFICIAL GEOLOGY	D. HOWES	1977
93	F	4			P	1:50 000	MOE	QUALCHO LAKE	SURFICIAL GEOLOGY	D. HOWES	1977
93	F	5				1:50 000	MOE	TETACHUK LAKE	SURFICIAL GEOLOGY	D. HOWES	1977
93	F	5			P	1:50 000	MOE	TETACHUK LAKE	SURFICIAL GEOLOGY & DRAINAGE	L. LACELLE	1991
93	F	6				1:50 000	MOE	NATALKUZ LAKE	SURFICIAL GEOLOGY	D. HOWES	1977
93	F	6			P	1:50 000	MOE	NATALKUZ LAKE	SURFICIAL GEOLOGY & DRAINAGE	L. LACELLE	1991
93	F	7				1:50 000	MOE	CHEDAKUI CREEK	SURFICIAL GEOLOGY & TOPOGRAPHY		1976
93	F	8				1:50 000	MOE	EUCHINIKO RIVER	SURFICIAL GEOLOGY & TOPOGRAPHY		1976
93	F	9				1:50 000	MOE	TATUK LAKE	SOILS & SURFICIAL GEOLOGY		1972
93	F	10				1:50 000	MOE	BIG BEND CREEK	SOILS & SURFICIAL GEOLOGY		1972

NTS	250	50	C	20	P	SCALE	DEPARTMENT	MAP NAME	MAP TYPE	AUTHORS	YEAR
93	F	10				1:50 000	MOE	BIG BEND CREEK	SURFICIAL GEOLOGY & DRAINAGE	L. LACELLE	1991
93	F	11				1:50 000	MOE	CHESLATTA LAKE	SOILS & SURFICIAL GEOLOGY		1972
93	F	11				1:50 000	MOE	CHESLATTA LAKE	SURFICIAL GEOLOGY & DRAINAGE	L. LACELLE	1991
93	F	12				1:50 000	MOE	MARILLA	SOILS & SURFICIAL GEOLOGY		1972
93	F	12			P	1:50 000	MOE	MARILLA	SURFICIAL GEOLOGY & DRAINAGE	L. LACELLE	1991
93	F	13				1:50 000	MOE	TAKYSIE LAKE	SOILS & SURFICIAL GEOLOGY		1972
93	F	14				1:50 000	MOE	KNAPP LAKE	SOILS & SURFICIAL GEOLOGY		1972
93	F	14				1:50 000	MOE	KNAPP LAKE	SURFICIAL GEOLOGY & DRAINAGE	L. LACELLE	1991
93	F	15				1:50 000	MOE	HALLETT LAKE	SOILS & SURFICIAL GEOLOGY		1972
93	F	15				1:50 000	MOE	HALLETT LAKE	SURFICIAL GEOLOGY & DRAINAGE	L. LACELLE	1991
93	F	16				1:50 000	MOE	NULKI LAKE	SOILS & SURFICIAL GEOLOGY		1972
93	G	1				1:50 000	MOE	COTTONWOOD	SOILS & SURFICIAL GEOLOGY	L. FARSTAD	1979
93	G	1			P	1:50 000	MOE	COTTONWOOD	SURFICIAL GEOLOGY & TOPOGRAPHY		1973
93	G	2				1:50 000	MOE	COTTONWOOD CANYON	SOILS & SURFICIAL GEOLOGY	L. FARSTAD	1979
93	G	2			P	1:50 000	MOE	COTTONWOOD CANYON	SURFICIAL GEOLOGY & TOPOGRAPHY		1973
93	G	3				1:50 000	MOE	PANTAGE LAKE	SOILS & SURFICIAL GEOLOGY	L. FARSTAD	1981
93	G	4				1:50 000	MOE	GOGLISTIKO RIVER	SOILS & SURFICIAL GEOLOGY	L. FARSTAD	1981
93	G	5				1:50 000	MOE	PELICAN LAKE	SOILS & SURFICIAL GEOLOGY	L. FARSTAD	1981
93	G	6				1:50 000	MOE	PUNCHAW LAKE	SOILS & SURFICIAL GEOLOGY	L. FARSTAD	1981
93	G	7				1:50 000	MOE	HIXON	SOILS & SURFICIAL GEOLOGY	L. FARSTAD	1979
93	G	7			P	1:50 000	MOE	HIXON	SURFICIAL GEOLOGY & TOPOGRAPHY		1973
93	G	8				1:50 000	MOE	AHBAU LAKE	SOILS & SURFICIAL GEOLOGY	L. FARSTAD	1979
93	G	8			P	1:50 000	MOE	AHBAU LAKE	SURFICIAL GEOLOGY & TOPOGRAPHY		1973
93	G	9				1:50 000	MOE	PITONEY LAKE	SOILS & SURFICIAL GEOLOGY	L. FARSTAD	1976
93	G	10				1:50 000	MOE	RED ROCK	SOILS & SURFICIAL GEOLOGY	L. FARSTAD	1976
93	G	11				1:50 000	MOE	WOBTAIL MOUNTAIN	SOILS & SURFICIAL GEOLOGY	L. FARSTAD	1976
93	G	12				1:50 000	MOE	CHILAKO RIVER	SOILS & SURFICIAL GEOLOGY	L. FARSTAD	1976
93	G	13				1:50 000	MOE	HULAT	SOILS & SURFICIAL GEOLOGY	L. FARSTAD	1976
93	G	14				1:50 000	MOE	ISLE PIERRE	SOILS & SURFICIAL GEOLOGY	L. FARSTAD	1976
93	G	15				1:50 000	MOE	PRINCE GEORGE	SOILS & SURFICIAL GEOLOGY	L. FARSTAD	1976
93	G	16				1:50 000	MOE	WANSA CREEK	SOILS & SURFICIAL GEOLOGY	L. FARSTAD	1976
93	H	3				1:50 000	MOE	SPECTACLE LAKES	SOILS & SURFICIAL GEOLOGY	T. LORD & A. GREEN	1980
93	H	4				1:50 000	MOE	WELLS	SOILS & SURFICIAL GEOLOGY	T. LORD & A. GREEN	1980
93	H	5				1:50 000	MOE	STONY LAKE	SOILS & SURFICIAL GEOLOGY	T. LORD & A. GREEN	1980
93	H	6				1:50 000	MOE	INDIANPOINT LAKE	SOILS & SURFICIAL GEOLOGY	T. LORD & A. GREEN	1980
93	H	7				1:50 000	MOE	GOAT RIVER	GEOLOGICAL PROCESSES	B. THOMSON	1983
93	H	7				1:50 000	MOE	GOAT RIVER	SURFICIAL GEOLOGY	B. THOMSON	1983
93	H	7				1:50 000	MOE	GOAT RIVER	TERRAIN FEATURES	B. THOMSON	1983
93	H	9			P	1:50 000	MOE	JARVIS CREEK / MORKILL RIVER	FOREST TERRAIN	J. RYDER	1979
93	H	9				1:50 000	MOE	MOUNT RIDER	SURFICIAL GEOLOGY		
93	H	10			P	1:50 000	MOE	JARVIS CREEK / MORKILL RIVER	FOREST TERRAIN	J. RYDER	1979
93	H	10				1:50 000	MOE	LOOS	SOILS & SURFICIAL GEOLOGY	T. LORD & A. GREEN	1980
93	H	11				1:50 000	MOE	DOME CREEK	SOILS & SURFICIAL GEOLOGY	T. LORD & A. GREEN	1980
93	H	12				1:50 000	MOE	NARROW LAKE	SOILS & SURFICIAL GEOLOGY	T. LORD & A. GREEN	1980
93	H	14			P	1:50 000	MOE	JARVIS CREEK / MORKILL RIVER	FOREST TERRAIN	J. RYDER	1979
93	H	14				1:50 000	MOE	PENNY	SOILS & SURFICIAL GEOLOGY	T. LORD & A. GREEN	1977
93	H	15			P	1:50 000	MOE	JARVIS CREEK / MORKILL RIVER	FOREST TERRAIN	J. RYDER	1979
93	H	15				1:50 000	MOE	WALKER CREEK	SOILS & SURFICIAL GEOLOGY	R. MAXWELL	1979
93	H	15				1:50 000	MOE	WALKER CREEK	SURFICIAL GEOLOGY		
93	H	16			P	1:50 000	MOE	JARVIS CREEK / MORKILL RIVER	FOREST TERRAIN	J. RYDER	1979
93	H	16				1:50 000	MOE	MOUNT SIR ALEXANDER	SURFICIAL GEOLOGY		
93	I	1			P	1:50 000	MOE	JARVIS CREEK / MORKILL RIVER	FOREST TERRAIN	J. RYDER	1979
93	I	1				1:50 000	MOE	JARVIS LAKES	SURFICIAL GEOLOGY		1977
93	I	2			P	1:50 000	MOE	JARVIS CREEK / MORKILL RIVER	FOREST TERRAIN	J. RYDER	1979
93	I	2				1:50 000	MOE	HERRICK CREEK	SURFICIAL GEOLOGY		1977
93	I	3				1:50 000	MOE	GLEASON CREEK	SOILS & SURFICIAL GEOLOGY	W. WATT	1980
93	I	4				1:50 000	MOE	SINCLAIR MILLS	SOILS & SURFICIAL GEOLOGY	W. WATT	1980
93	I	5				1:50 000	MOE	OTTER CREEK	SOILS & SURFICIAL GEOLOGY	W. WATT	1980
93	I	6				1:50 000	MOE	SPAKWANIKO CREEK	SOILS & SURFICIAL GEOLOGY	W. WATT	1980
93	I	7			P	1:50 000	MOE	JARVIS CREEK / MORKILL RIVER	FOREST TERRAIN	J. RYDER	1979

NTS 250 50 C 20 P	SCALE	DEPARTMENT	MAP NAME	MAP TYPE	AUTHORS	YEAR
93 I 7	1:50 000	MOE	WAPITI	SURFICIAL GEOLOGY		1977
93 I 8 P	1:50 000	MOE	JARVIS CREEK / MORKILL RIVER	FOREST TERRAIN	J. RYDER	1979
93 I 8	1:50 000	MOE	BELCOURT LAKE	SURFICIAL GEOLOGY		1977
93 I 9	1:50 000	MOE	BELCOURT CREEK	SURFICIAL GEOLOGY		1978
93 I 10	1:50 000	MOE	WAPITI LAKE	SURFICIAL GEOLOGY		1976
93 I 11	1:50 000	MOE	RONKMAN PASS	SURFICIAL GEOLOGY		1976
93 I 12	1:50 000	MOE	MISSINKA RIVER	SURFICIAL GEOLOGY		1976
93 I 13	1:50 000	MOE	SENTINEL PEAK	SURFICIAL GEOLOGY		1976
93 I 14	1:50 000	MOE	KINUSEO FALLS	SURFICIAL GEOLOGY		1976
93 I 15	1:50 000	MOE	RINOSEO CREEK	SURFICIAL GEOLOGY		1976
93 I 16	1:50 000	MOE	SOUTH REDWILLOW RIVER	SURFICIAL GEOLOGY		1976
93 J 1	1:50 000	MOE	GISCOME	SOILS & SURFICIAL GEOLOGY		1976
93 J 2	1:50 000	MOE	SALMON VALLEY	SOILS & SURFICIAL GEOLOGY		1976
93 J 3	1:50 000	MOE	SAXTON LAKE	SOILS & SURFICIAL GEOLOGY		1976
93 J 4	1:50 000	MOE	KNIGHT CREEK	SOILS & SURFICIAL GEOLOGY		1976
93 J 5	1:50 000	MOE	GREAT BEAR LAKE	SOILS & SURFICIAL GEOLOGY		1976
93 J 6	1:50 000	MOE	BUGLE LAKE	SOILS & SURFICIAL GEOLOGY		1976
93 J 7	1:50 000	MOE	SUMMIT LAKE	SOILS & SURFICIAL GEOLOGY		1976
93 J 8	1:50 000	MOE	AVERILL CREEK	SOILS & SURFICIAL GEOLOGY		1976
93 J 9	1:50 000	MOE	HOMINKA RIVER	SURFICIAL GEOLOGY	L. BAYROCK & T. REIMCHEN	1977
93 J 9	1:50 000	MOE	HOMINKA RIVER	SURFICIAL GEOLOGY & TOPOGRAPHY	T. LORD	1975
93 J 10	1:50 000	MOE	TACHEEDA LAKES	SURFICIAL GEOLOGY & TOPOGRAPHY	T. LORD	1975
93 J 15	1:50 000	MOE	FIRTH LAKE	SURFICIAL GEOLOGY & TOPOGRAPHY	W. WATT	1975
93 J 16	1:50 000	MOE	ANZAC RIVER	SURFICIAL GEOLOGY & TOPOGRAPHY	W. WATT	1975
93 K 1	1:50 000	MOE	VANDERHOOF	SOILS & SURFICIAL GEOLOGY		1972
93 K 2	1:50 000	MOE	RIBBER LAKE	SOILS & SURFICIAL GEOLOGY		1972
93 K 3	1:50 000	MOE	ENEBAKO	SOILS & SURFICIAL GEOLOGY		1972
93 K 4	1:50 000	MOE	BURNS LAKE	SOILS & SURFICIAL GEOLOGY		1972
93 K 5	1:50 000	MOE	DECKER LAKE	SOILS & SURFICIAL GEOLOGY		1972
93 K 6	1:50 000	MOE	TALTAPIN LAKE	SOILS & SURFICIAL GEOLOGY		1972
93 K 7	1:50 000	MOE	SHASS MOUNTAIN	SOILS & SURFICIAL GEOLOGY		1972
93 K 8	1:50 000	MOE	FORT ST. JAMES	SOILS & SURFICIAL GEOLOGY		1972
93 K 9	1:50 000	MOE	PINCHI LAKE	SOILS & SLOPES	H. LUTTMERDING	1976
93 K 9	1:50 000	MOE	RINCHI LAKE	SURFICIAL GEOLOGY		1977
93 K 10	1:50 000	MOE	STUART LAKE	SOILS & SLOPES	H. LUTTMERDING	1976
93 K 10	1:50 000	MOE	STUART LAKE	SURFICIAL GEOLOGY		1977
93 K 11	1:50 000	MOE	CUNNINGHAM LAKE	SOILS & SLOPES	H. LUTTMERDING	1976
93 K 11	1:50 000	MOE	GUNNINGHAM LAKE	SURFICIAL GEOLOGY		1977
93 K 12	1:50 000	MOE	PENDLETON BAY	SOILS & SLOPES	H. LUTTMERDING	1976
93 K 12	1:50 000	MOE	PENDLETON BAY	SURFICIAL GEOLOGY		1977
93 K 13	1:50 000	MOE	TOCHCHA LAKE	SOILS & SLOPES	H. LUTTMERDING	1976
93 K 13	1:50 000	MOE	TOCHCHA LAKE	SURFICIAL GEOLOGY		1977
93 K 14	1:50 000	MOE	TBEMBLEUR LAKE	SOILS & SLOPES	H. LUTTMERDING	1976
93 K 14	1:50 000	MOE	TREMBLEUR LAKE	SURFICIAL GEOLOGY		1977
93 K 15	1:50 000	MOE	INBANA LAKE	SOILS & SLOPES	H. LUTTMERDING	1976
93 K 15	1:50 000	MOE	RIZABA LAKE	SURFICIAL GEOLOGY		1977
93 K 16	1:50 000	MOE	TEZZERON CREEK	SOILS & SLOPES	H. LUTTMERDING	1976
93 K 16	1:50 000	MOE	TEZZERON CREEK	SURFICIAL GEOLOGY		1977
93 L 1	1:50 000	MOE	COLLEYMOUNT	SOILS & SURFICIAL GEOLOGY		1972
93 L 2	1:50 000	MOE	OWEN LAKE	SOILS & SURFICIAL GEOLOGY		1972
93 L 3	1:50 000	MOE	LAMPREY CREEK	SURFICIAL GEOLOGY	M. FENGER	1985
93 L 4	1:50 000	MOE	CORONA PEAK	SURFICIAL GEOLOGY	L. LACELLE	1986
93 L 5	1:50 000	MOE	BURNIE LAKE	SURFICIAL GEOLOGY	L. LACELLE	1986
93 L 6	1:50 000	MOE	THMUTIL RIVER	SURFICIAL GEOLOGY	L. LACELLE	1986
93 L 7	1:50 000	MOE	HOUSTON	SOILS & SURFICIAL GEOLOGY		1972
93 L 8	1:50 000	MOE	FORESTDALE	SOILS & SURFICIAL GEOLOGY		1972
93 L 9	1:50 000	MOE	TOPLEY	SOILS & SURFICIAL GEOLOGY		1972
93 L 10	1:50 000	MOE	QNICK	SOILS & SURFICIAL GEOLOGY		1972
93 L 11	1:50 000	MOE	TELKWA	SOILS & SURFICIAL GEOLOGY		1972
93 L 12	1:50 000	MOE	MILK CREEK	SOILS & SURFICIAL GEOLOGY		1972

NTS	250	50	C	20	P	SCALE	DEPARTMENT	MAP NAME	MAP TYPE	AUTHORS	YEAR
93	L	13				1:50 000	MOE	MCDONELL LAKE	SOILS & SURFICIAL GEOLOGY		1972
93	L	14				1:50 000	MOE	SMITHERS	SOILS & SURFICIAL GEOLOGY		1972
93	L	15				1:50 000	MOE	DRIFTWOOD CREEK	SOILS & SURFICIAL GEOLOGY		1972
93	L	16				1:50 000	MOE	FULTON LAKE	SOILS & SURFICIAL GEOLOGY		1972
93	M	1				1:50 000	MOE	OLD FORT MOUNTAIN	SURFICIAL GEOLOGY	U. WITTNEBEN	1981
93	M	2				1:50 000	MOE	HAROLD PRICE CREEK	SURFICIAL GEOLOGY	U. WITTNEBEN	1981
93	M	3				1:50 000	MOE	BURICETOWN	SOILS & SURFICIAL GEOLOGY		1972
93	M	3				1:50 000	MOE	MORICETOWN	SURFICIAL GEOLOGY	G. RUNKA, U. WITTNEBEN & J. JUNGEN	1978
93	M	4				1:50 000	MOE	SKEENA CROSSING	SOILS & SURFICIAL GEOLOGY		1972
93	M	4				1:50 000	MOE	SKEENA CROSSING	SURFICIAL GEOLOGY	G. RUNKA, U. WITTNEBEN & J. JUNGEN	1978
93	M	5				1:50 000	MOE	HAZELTON	SOILS & SURFICIAL GEOLOGY		1972
93	M	5				1:50 000	MOE	HAZELTON	SURFICIAL GEOLOGY	G. RUNKA, U. WITTNEBEN & J. JUNGEN	1978
93	M	6				1:50 000	MOE	SUSKWA RIVER	SOILS & SURFICIAL GEOLOGY		1972
93	M	6				1:50 000	MOE	SUSKWA RIVER	SURFICIAL GEOLOGY	G. RUNKA, U. WITTNEBEN & J. JUNGEN	1978
93	M	7				1:50 000	MOE	NETALZUL MOUNTAIN	SURFICIAL GEOLOGY	U. WITTNEBEN	1981
93	M	8				1:50 000	MOE	MAKINILERAK LAKE	SURFICIAL GEOLOGY	U. WITTNEBEN	1981
93	M	9				1:50 000	MOE	BULKLEY HOUSE	SURFICIAL GEOLOGY	U. WITTNEBEN	1981
93	M	10				1:50 000	MOE	SILKITKWA RIVER	SURFICIAL GEOLOGY	U. WITTNEBEN	1981
93	M	11				1:50 000	MOE	GUNANOOT LAKE	SURFICIAL GEOLOGY	U. WITTNEBEN	1981
93	M	12				1:50 000	MOE	KISGEGAS	SURFICIAL GEOLOGY	U. WITTNEBEN	1981
93	M	13				1:50 000	MOE	SHEDIN CREEK	SURFICIAL GEOLOGY	U. WITTNEBEN	1981
93	M	14				1:50 000	MOE	SHELAGYOTE PEAK	SURFICIAL GEOLOGY	U. WITTNEBEN	1981
93	M	15				1:50 000	MOE	KOTSINE RIVER	SURFICIAL GEOLOGY	U. WITTNEBEN	1981
93	M	16				1:50 000	MOE	LION CREEK	SURFICIAL GEOLOGY	U. WITTNEBEN	1981
93	N	1				1:50 000	MOE	WITTSICHICA CREEK	SURFICIAL GEOLOGY		1977
93	N	2				1:50 000	MOE	CUSCHI LAKE	SURFICIAL GEOLOGY		1977
93	N	3				1:50 000	MOE	TAKATOOT LAKE	SURFICIAL GEOLOGY		1977
93	N	4				1:50 000	MOE	SAKENICHE RIVER	SURFICIAL GEOLOGY		1977
93	N	5				1:50 000	MOE	TAKLA LANDING	SURFICIAL GEOLOGY		1977
93	N	6				1:50 000	MOE	INKITA LAKE	SURFICIAL GEOLOGY		1977
93	N	7				1:50 000	MOE	KLAWLI LAKE	SURFICIAL GEOLOGY		1977
93	N	8				1:50 000	MOE	SYLVESTER CREEK	SURFICIAL GEOLOGY		1977
93	N	9				1:50 000	MOE	MANSON LAKES	SURFICIAL GEOLOGY		1977
93	N	10				1:50 000	MOE	GERMANSEN LAKE	SURFICIAL GEOLOGY		1977
93	N	11				1:50 000	MOE	KWANIKA CREEK	SURFICIAL GEOLOGY		1977
93	N	12				1:50 000	MOE	HUMPHREY LAKE	SURFICIAL GEOLOGY		1977
93	N	13				1:50 000	MOE	OGDEN CREEK	SURFICIAL GEOLOGY		1977
93	N	14				1:50 000	MOE	DISCOVERY CREEK	SURFICIAL GEOLOGY		1977
93	N	15				1:50 000	MOE	GERMANSEN LANDING	SURFICIAL GEOLOGY		1977
93	N	16				1:50 000	MOE	MUSCOVITE LAKES	SURFICIAL GEOLOGY		1977
93	N	16				1:50 000	MOE	MUSCOVITE LAKES	SURFICIAL GEOLOGY & TOPOGRAPHY	A. CHATTERTON	1976
93	O	3				1:50 000	MOE	TUUYAH LAKE	SURFICIAL GEOLOGY & TOPOGRAPHY	A. CHATTERTON	1976
93	O	4				1:50 000	MOE	PHILIP LAKES	SURFICIAL GEOLOGY & TOPOGRAPHY	A. CHATTERTON	1976
93	O	5				1:50 000	MOE	PHILIP CREEK	SURFICIAL GEOLOGY & TOPOGRAPHY	A. CHATTERTON	1976
93	O	6				1:50 000	MOE	MORFEE LAKES	SURFICIAL GEOLOGY & TOPOGRAPHY	A. CHATTERTON	1976
93	O	11				1:50 000	MOE	CUT THUMB CREEK	SURFICIAL GEOLOGY & TOPOGRAPHY	A. CHATTERTON	1976
93	O	12				1:50 000	MOE	BLACKWATER CREEK	SURFICIAL GEOLOGY & TOPOGRAPHY	A. CHATTERTON	1976
93	O	13				1:50 000	MOE	MOUNT SELWYN	SURFICIAL GEOLOGY & TOPOGRAPHY	A. CHATTERTON	1976
93	O	14				1:50 000	MOE	POINT CREEK	SURFICIAL GEOLOGY & TOPOGRAPHY	A. CHATTERTON	1976
93	P	2	W		P	1:50 000	MOE	TUMBLER RIDGE	SURFICIAL GEOLOGY		1976
93	P	3				1:50 000	MOE	CULLMOOSE CREEK	GEOLOGICAL PROCESSES	K. WEBB & T. VOLD	1978
93	P	3				1:50 000	MOE	BULLMOOSE CREEK	SURFICIAL GEOLOGY		1976
93	P	3				1:50 000	MOE	BULLMOOSE CREEK	SURFICIAL GEOLOGY	K. WEBB	1976
93	P	4				1:50 000	MOE	SUKUNKA RIVER	SURFICIAL GEOLOGY		1976
93	P	7			P	1:50 000	MOE	SUNDOWN CREEK	SOILS & SLOPES		1978
93	P	8				1:50 000	MOE	TUPPER CREEK	SOILS & SLOPES		1978
93	P	9				1:50 000	MOE	POUCE COUPE	SOILS & SURFICIAL GEOLOGY		1982
93	P	10				1:50 000	MOE	ARRAS	SOILS & SURFICIAL GEOLOGY	T. LORD	1982
93	P	11				1:50 000	MOE	EAST PINE	SOILS & SURFICIAL GEOLOGY		1982
93	P	12				1:50 000	MOE	COMMOTION CREEK	SOILS & SURFICIAL GEOLOGY	T. LORD	1982

NTS	250	50	C	20	P	SCALE	DEPARTMENT	MAP NAME	MAP TYPE	AUTHORS	YEAR
93	P	13				1:50 000	MOE	MOBERLY LAKE	SOILS & SURFICIAL GEOLOGY	T. LORD	1982
93	P	14				1:50 000	MOE	FAVELS CREEK	SOILS & SURFICIAL GEOLOGY	T. LORD	1982
93	P	15				1:50 000	MOE	SUNSET PRAIRIE	SOILS & SURFICIAL GEOLOGY	T. LORD	1982
93	P	16				1:50 000	MOE	DAWSON CREEK	SOILS & SURFICIAL GEOLOGY	T. LORD	1982
94	A	1				1:50 000	MOE	SHEARER DALE	SOILS & SURFICIAL GEOLOGY	L. FARSTAD	1982
94	A	1				1:50 000	MOE	SHEARER DALE	SURFICIAL GEOLOGY & DRAINAGE	L. LACELLE	
94	A	2				1:50 000	MOE	FORT ST. JOHN	SOILS & SURFICIAL GEOLOGY	L. FARSTAD	1982
94	A	2				1:50 000	MOE	FORT ST. JOHN	SURFICIAL GEOLOGY & DRAINAGE	L. LACELLE	
94	A	3				1:50 000	MOE	MOBERLY RIVER	SOILS & SURFICIAL GEOLOGY	L. FARSTAD	1982
94	A	3	N		P	1:50 000	MOE	MOBERLY RIVER	SURFICIAL GEOLOGY & DRAINAGE	L. LACELLE	
94	A	4				1:50 000	MOE	HUDSON HOPE	SOILS & SURFICIAL GEOLOGY	L. FARSTAD	1982
94	A	4	NW		P	1:50 000	MOE	HUDSON HOPE	SURFICIAL GEOLOGY & DRAINAGE	L. LACELLE	
94	A	5				1:50 000	MOE	GROUND BIRCH CREEK	SOILS & SURFICIAL GEOLOGY	L. FARSTAD	1982
94	A	5				1:50 000	MOE	GROUND BIRCH CREEK	SURFICIAL GEOLOGY & DRAINAGE	L. LACELLE	
94	A	6				1:50 000	MOE	BEAR FLAT	SOILS & SURFICIAL GEOLOGY	L. FARSTAD	1982
94	A	6				1:50 000	MOE	BEAR FLAT	SURFICIAL GEOLOGY & DRAINAGE	L. LACELLE	
94	A	7				1:50 000	MOE	NORTH PINE	SOILS & SURFICIAL GEOLOGY	L. FARSTAD	1982
94	A	7				1:50 000	MOE	NORTH PINE	SURFICIAL GEOLOGY & DRAINAGE	L. LACELLE	
94	A	8				1:50 000	MOE	ALCES RIVER	SOILS & SURFICIAL GEOLOGY	L. FARSTAD	1982
94	A	8				1:50 000	MOE	ALCES RIVER	SURFICIAL GEOLOGY & DRAINAGE	L. LACELLE	
94	B	3				1:50 000	MOE	NE-PARLE-PAS RAPIDS	SURFICIAL GEOLOGY & TOPOGRAPHY	A. CHATTERTON	1976
94	B	4				1:50 000	MOE	WICKED RIVER	SURFICIAL GEOLOGY & TOPOGRAPHY	A. CHATTERTON	1976
94	B	5				1:50 000	MOE	GAUVREAU CREEK	SURFICIAL GEOLOGY & TOPOGRAPHY	A. CHATTERTON	1975
94	B	9				1:50 000	MOE	AIKMAN CREEK	SOILS & SURFICIAL GEOLOGY		1970
94	B	10				1:50 000	MOE	CHOWADE RIVER	SOILS & SURFICIAL GEOLOGY		1970
94	B	15				1:50 000	MOE	CYPRESS CREEK	SOILS & SURFICIAL GEOLOGY		1970
94	B	16				1:50 000	MOE	BLAIR CREEK	SOILS & SURFICIAL GEOLOGY		1970
94	C	1				1:50 000	MOE	OMINECA ARM	SURFICIAL GEOLOGY & TOPOGRAPHY	A. CHATTERTON	1976
94	C	2				1:50 000	MOE	END LAKE	SURFICIAL GEOLOGY & TOPOGRAPHY	A. CHATTERTON	1976
94	C	7				1:50 000	MOE	LORIMER CREEK	SURFICIAL GEOLOGY & TOPOGRAPHY	A. CHATTERTON	1976
94	C	8				1:50 000	MOE	LAFFERTY ARM	SURFICIAL GEOLOGY & TOPOGRAPHY	A. CHATTERTON	1976
94	C	9				1:50 000	MOE	DAVIS RIVER	SURFICIAL GEOLOGY & TOPOGRAPHY	A. CHATTERTON	1976
94	C	10				1:50 000	MOE	FACTOR ROSS CREEK	SURFICIAL GEOLOGY & TOPOGRAPHY	A. CHATTERTON	1976
94	C	11	N			1:50 000	MOE	MIDENIKA MINE	SURFICIAL GEOLOGY & TOPOGRAPHY	A. CHATTERTON	1976
94	C	14				1:50 000	MOE	BD BIRD CREEK	SURFICIAL GEOLOGY & TOPOGRAPHY	A. CHATTERTON	1976
94	C	15				1:50 000	MOE	CHOWIKA CREEK	SURFICIAL GEOLOGY & TOPOGRAPHY	A. CHATTERTON	1976
102	I	8	E			1:50 000	MOE	CAPE PARKINS	SURFICIAL GEOLOGY	A. CHATTERTON	1978
102	I	9				1:50 000	MOE	SAR JOSEF	SURFICIAL GEOLOGY	A. CHATTERTON	1979
102	I	15				1:50 000	MOE	SCOTT ISLANDS	SURFICIAL GEOLOGY	A. CHATTERTON	1979
102	I	16				1:50 000	MOE	CAPE SCOTT	SURFICIAL GEOLOGY	A. CHATTERTON	1979
103	F	7			P	1:50 000	MOE	RENNELL SOUND	SLOPE PROCESSES		1978
103	F	7			P	1:50 000	MOE	RENNELL SOUND	SURFICIAL GEOLOGY		1978
103	F	8			P	1:50 000	MOE	RENNELL SOUND	SLOPE PROCESSES		1978
103	F	8			P	1:50 000	MOE	RENNELL SOUND	SURFICIAL GEOLOGY		1978
103	F	10			P	1:50 000	MOE	RENNELL SOUND	SLOPE PROCESSES		1978
103	F	10			P	1:50 000	MOE	RENNELL SOUND	SURFICIAL GEOLOGY		1978
103	F	14			P	1:50 000	MOE	EDEN LAKE	SURFICIAL GEOLOGY		1978
103	F	15			P	1:50 000	MOE	EDEN LAKE	SURFICIAL GEOLOGY		1978
103	I	1				1:50 000	MOE	MOUNT DAVIES	SURFICIAL GEOLOGY	H. BAENDER, E. KENK & R. MAXWELL	1978
103	I	2				1:50 000	MOE	KITIMAT	SURFICIAL GEOLOGY	H. BAENDER, E. KENK & R. MAXWELL	1977
103	I	3				1:50 000	MOE	ALASTAIR LAKE	SURFICIAL GEOLOGY	H. BAENDER, E. KENK & R. MAXWELL	1977
103	I	4				1:50 000	MOE	PORT ESSINGTON	SURFICIAL GEOLOGY	H. BAENDER, E. KENK & R. MAXWELL	1977
103	I	5				1:50 000	MOE	KHYEX RIVER	SURFICIAL GEOLOGY	H. BAENDER, E. KENK & R. MAXWELL	1977
103	I	6				1:50 000	MOE	SALVUS	SURFICIAL GEOLOGY	H. BAENDER, E. KENK & R. MAXWELL	1977
103	I	7				1:50 000	MOE	LAKELSE LAKE	SURFICIAL GEOLOGY	H. BAENDER, E. KENK & R. MAXWELL	1977
103	I	8				1:50 000	MOE	CHIST CREEK	SURFICIAL GEOLOGY	H. BAENDER, E. KENK & R. MAXWELL	1977
103	I	9				1:50 000	MOE	USK	SURFICIAL GEOLOGY	H. BAENDER, E. KENK & R. MAXWELL	1977
103	I	10				1:50 000	MOE	TERRACE	SURFICIAL GEOLOGY	H. BAENDER, E. KENK & R. MAXWELL	1977
103	I	11				1:50 000	MOE	EXSTEW RIVER	SURFICIAL GEOLOGY	H. BAENDER, E. KENK & R. MAXWELL	1977
103	L	12				1:50 000	MOE	KHUTZEYMATEEN RIVER	SURFICIAL GEOLOGY	H. BAENDER, E. KENK & R. MAXWELL	1977

NTS	250	50	C	20	P	SCALE	DEPARTMENT	MAP NAME	MAP TYPE	AUTHORS	YEAR
103	I	13				1:50 000	MOE	KINCOLITH	SURFICIAL GEOLOGY	H. BAENDER, E. KENK & R. MAXWELL	1977
103	I	14				1:50 000	MOE	OSCAR PEAK	SURFICIAL GEOLOGY	H. BAENDER, E. KENK & R. MAXWELL	1977
103	I	15				1:50 000	MOE	KITSUMKALUM LAKE	SURFICIAL GEOLOGY	H. BAENDER, E. KENK & R. MAXWELL	1977
103	I	16				1:50 000	MOE	DORREEN	SURFICIAL GEOLOGY	H. BAENDER, E. KENK & R. MAXWELL	1977
103	J	1				1:50 000	MOE	PORT EDWARD	SURFICIAL GEOLOGY	H. BAENDER, E. KENK & R. MAXWELL	1977
103	J	2				1:50 000	MOE	STEVENS ISLAND	SURFICIAL GEOLOGY	H. BAENDER, E. KENK & R. MAXWELL	1977
103	J	7				1:50 000	MOE	MELVILLE ISLAND	SURFICIAL GEOLOGY	H. BAENDER, E. KENK & R. MAXWELL	1977
103	J	8				1:50 000	MOE	PRINCE RUPERT	SURFICIAL GEOLOGY	H. BAENDER, E. KENK & R. MAXWELL	1977
103	J	9				1:50 000	MOE	PORT SIMPSON	SURFICIAL GEOLOGY	H. BAENDER, E. KENK & R. MAXWELL	1977
103	J	10				1:50 000	MOE	DUNDAS ISLAND	SURFICIAL GEOLOGY	H. BAENDER, E. KENK & R. MAXWELL	1977
103	J	11				1:50 000	MOE		SURFICIAL GEOLOGY	H. BAENDER, E. KENK & R. MAXWELL	1977
103	J	16				1:50 000	MOE	PEARSE ISLAND	SURFICIAL GEOLOGY	H. BAENDER, E. KENK & R. MAXWELL	1977
103	K	2			P	1:50 000	MOE	EDEN LAKE	SURFICIAL GEOLOGY		1978
103	K	3			P	1:50 000	MOE	EDEN LAKE	SURFICIAL GEOLOGY		1978
103	O	1	E		P	1:50 000	MOE	WASHINGTON RANGE	SURFICIAL GEOLOGY	T. VOLD	1980
103	O	9	E		P	1:50 000	MOE	NASS RIVER AREA	SURFICIAL GEOLOGY	R. KOWALL & P. DAYKIN	1981
103	O	16	E		P	1:50 000	MOE	NASS RIVER AREA	SURFICIAL GEOLOGY	R. KOWALL & P. DAYKIN	1981
103	P	1				1:50 000	MOE	KITWANGA	SURFICIAL GEOLOGY	T. VOLD & R. KOWALL	1980
103	P	2				1:50 000	MOE	LAVA LAKE	SURFICIAL GEOLOGY	T. VOLD & R. KOWALL	1980
103	P	3				1:50 000	MOE	TSEAX RIVER	SURFICIAL GEOLOGY	T. VOLD & R. KOWALL	1980
103	P	4				1:50 000	MOE	GREENVILE	SURFICIAL GEOLOGY	T. VOLD & R. KOWALL	1980
103	P	5				1:50 000	MOE	OBSERVATORY INLET	SURFICIAL GEOLOGY	R. KOWALL & P. DAYKIN	1981
103	P	6				1:50 000	MOE	AIYANSH	SURFICIAL GEOLOGY	R. KOWALL & P. DAYKIN	1981
103	P	7				1:50 000	MOE	KITEEN RIVER	SURFICIAL GEOLOGY	R. KOWALL & P. DAYKIN	1981
103	P	8				1:50 000	MOE	KITWANGA LAKE	SURFICIAL GEOLOGY	R. KOWALL & P. DAYKIN	1981
103	P	9				1:50 000	MOE	KISPOIX RIVER	SURFICIAL GEOLOGY	R. KOWALL & E. DAYKIN	1981
103	P	10				1:50 000	MOE	CRANBERRY RIVER	SURFICIAL GEOLOGY	R. KOWALL & P. DAYKIN	1981
103	P	11				1:50 000	MOE	KINSCUTCH RIVER	SURFICIAL GEOLOGY	R. KOWALL & P. DAYKIN	1981
103	P	12				1:50 000	MOE	NASTINGS ARM	SURFICIAL GEOLOGY	R. KOWALL & P. DAYKIN	1981
103	P	13				1:50 000	MOE	STEWART	SURFICIAL GEOLOGY	R. KOWALL & P. DAYKIN	1981
103	P	14				1:50 000	MOE	WHITE RIVER	SURFICIAL GEOLOGY	R. KOWALL & P. DAYKIN	1981
103	P	15				1:50 000	MOE	BROWN BEAR LAKE	SURFICIAL GEOLOGY	R. KOWALL & P. DAYKIN	1981
103	P	16				1:50 000	MOE	NASS RIVER AREA	SURFICIAL GEOLOGY	R. KOWALL & P. DAYKIN	1981
104	A	1				1:50 000	MOE	STILYBOUT CREEK	GENERALIZED SURFICIAL GEOLOGY	D. HOWES	1976
104	A	2				1:50 000	MOE	KWINAGEESE RIVER	GENERALIZED SURFICIAL GEOLOGY	D. HOWES	1976
104	A	3				1:50 000	MOE	MEZIADIN LAKE	SURFICIAL GEOLOGY	D. HOWES	1976
104	A	4				1:50 000	MOE	BELL-IRVING FOREST	SURFICIAL GEOLOGY	D. HOWES	1976
104	A	5				1:50 000	MOE	BOWSER LAKE	GENERALIZED SURFICIAL GEOLOGY	D. HOWES	1976
104	A	6				1:50 000	MOE	BELL-IRVING	SURFICIAL GEOLOGY	D. HOWES	1976
104	A	7				1:50 000	MOE	TAYLOR RIVER	GENERALIZED SURFICIAL GEOLOGY	D. HOWES	1976
104	A	8				1:50 000	MOE	BLACK WATER PEAK	GENERALIZED SURFICIAL GEOLOGY	D. HOWES	1976
104	G	11				1:50 000	MOE	TELEGRAPH CREEK	SOILS & SURFICIAL GEOLOGY		1978
104	G	12				1:50 000	MOE	TELEGRAPH CREEK	SOILS & SURFICIAL GEOLOGY		1978
104	G	13				1:50 000	MOE	TELEGRAPH CREEK	SOILS & SURFICIAL GEOLOGY		1978
104	G	14				1:50 000	MOE	TELEGRAPH CREEK	SOILS & SURFICIAL GEOLOGY		1978
104	H	2				1:50 000	MOE	TELEGRAPH CREEK	SOILS & SURFICIAL GEOLOGY		1978
104	H	3				1:50 000	MOE	TELEGRAPH CREEK	SOILS & SURFICIAL GEOLOGY		1978
104	N	5			P	1:50 000	MOE	ATLIN	GEOLOGICAL HAZARDS	L. LACELLE	1986
104	N	5			P	1:50 000	MOE	ATLIN	SURFICIAL GEOLOGY	L. LACELLE	1986
104	N	6			P	1:50 000	MOE	ATLIN	GEOLOGICAL HAZARDS	L. LACELLE	1986
104	N	6			P	1:50 000	MOE	ATLIN	SURFICIAL GEOLOGY	L. LACELLE	1986
104	N	12			P	1:50 000	MOE	ATLIN	GEOLOGICAL HAZARDS	L. LACELLE	1986
104	N	12			P	1:50 000	MOE	ATLIN	SURFICIAL GEOLOGY	L. LACELLE	1986
94	D				P	1:70 000	MOE & EMPR	STURDEE ROAD	AGGREGATE RESOURCES	D. MAYNARD (WESTLAND RESOURCE GROUP)	1978
94	D				P	1:70 000	MOE & EMPR	STURDEE ROAD	PHYSIOGRAPHIC CONSTRAINTS	D. MAYNARD (WESTLAND RESOURCE GROUP)	1978
94	D				P	1:70 000	MOE & EMPR	STURDEE ROAD	SURFICIAL GEOLOGY	D. MAYNARD (WESTLAND RESOURCE GROUP)	1978

NTS 250	50	C	20	P	SCALE	DEPARTMENT	MAP NAME	MAP TYPE	AUTHORS	YEAR
MAP 17					MOE					
82	F	NE			1:100 000	MOE	KASLO	SOILS & SURFICIAL GEOLOGY	J. JUNGEN	1980
82	F	NW			1:100 000	MOE	SLOCAN	SOILS & SURFICIAL GEOLOGY	J. JUNGEN	1980
82	F	SE			1:100 000	MOE	CRESTON	SOILS & SURFICIAL GEOLOGY	J. JUNGEN	1980
82	F	SW			1:100 000	MOE	TRAIL	SOILS & SURFICIAL GEOLOGY	J. JUNGEN	1980
82	K	NE			1:100 000	MOE	INVERMERE	SOILS & SURFICIAL GEOLOGY	U. WITTNEBEN	1980
82	K	NW			1:100 000	MOE	BEATON	SOILS & SURFICIAL GEOLOGY	U. WITTNEBEN	1980
82	K	SE			1:100 000	MOE	LARDEAU	SOILS & SURFICIAL GEOLOGY	U. WITTNEBEN	1980
82	K	SW			1:100 000	MOE	NAKUSP	SOILS & SURFICIAL GEOLOGY	U. WITTNEBEN	1980
82	M	NE			1:100 000	MOE	GOLDSTREAM RIVER	SOILS & SURFICIAL GEOLOGY	R. KOWALL	1980
82	M	NE			1:100 000	MOE	GOLDSTREAM RIVER	SURFICIAL GEOLOGY & TOPOGRAPHY		1975
82	M	NW		P	1:100 000	MOE	WELLS GRAY	GENERALIZED SURFICIAL GEOLOGY	R. MAXWELL, D. HOWES, F. NOONE	1987
82	M	NW		P	1:100 000	MOE	WELLS GRAY	GEOLOGICAL PROCESSES	R. MAXWELL, D. HOWES, F. NOONE	1986
82	M	NW			1:100 000	MOE	AVOLA	SOILS & SURFICIAL GEOLOGY	R. KOWALL	1980
82	M	NW			1:100 000	MOE	AVOLA	SURFICIAL GEOLOGY & TOPOGRAPHY		1975
82	M	NW		P	1:100 000	MOE	WELLS GRAY	SURFICIAL MATERIALS	R. MAXWELL, D. HOWES, F. NOONE	1986
82	M	SE			1:100 000	MOE	JORDAN RANGE	SOILS & SURFICIAL GEOLOGY	R. KOWALL	1980
82	M	SE			1:100 000	MOE	JORDAN RANGE	SURFICIAL GEOLOGY & TOPOGRAPHY		1975
82	M	SW			1:100 000	MOE	ADAMS LAKE	SOILS & SURFICIAL GEOLOGY	R. KOWALL	1980
82	M	SW			1:100 000	MOE	ADAMS LAKE	SURFICIAL GEOLOGY & TOPOGRAPHY		1975
83	D	NW		P	1:100 000	MOE	WELLS GRAY	GENERALIZED SURFICIAL GEOLOGY	R. MAXWELL, D. HOWES, F. NOONE	1987
83	D	NW		P	1:100 000	MOE	WELLS GRAY	GEOLOGICAL PROCESSES	R. MAXWELL, D. HOWES, F. NOONE	1986
83	D	NW		P	1:100 000	MOE	WELLS GRAY	SURFICIAL MATERIALS	R. MAXWELL, D. HOWES, F. NOONE	1986
83	D	SW		P	1:100 000	MOE	WELLS GRAY	GENERALIZED SURFICIAL GEOLOGY	R. MAXWELL, D. HOWES, F. NOONE	1987
83	D	SW		P	1:100 000	MOE	WELLS GRAY	GEOLOGICAL PROCESSES	R. MAXWELL, D. HOWES, F. NOONE	1986
83	D	SW		P	1:100 000	MOE	WELLS GRAY	SURFICIAL MATERIALS	R. MAXWELL, D. HOWES, F. NOONE	1986
92	B	NW			1:100 000	MOE	VICTORIA	SOILS & SURFICIAL GEOLOGY	J. JUNGEN	1985
92	B	SW		P	1:100 000	MOE	VICTORIA	SOILS & SURFICIAL GEOLOGY	J. JUNGEN	1985
92	C	NE			1:100 000	MOE	NITINAT LAKE	SOILS & SURFICIAL GEOLOGY	J. JUNGEN	1985
92	C	NW		P	1:100 000	MOE	NITINAT LAKE	SOILS & SURFICIAL GEOLOGY	J. JUNGEN	1985
92	C	SE		P	1:100 000	MOE	NITINAT LAKE	SOILS & SURFICIAL GEOLOGY	J. JUNGEN	1985
92	F	NE			1:100 000	MOE	POWELL RIVER	SOILS & SURFICIAL GEOLOGY	J. JUNGEN	1985
92	F	NW			1:100 000	MOE	BUTTLE LAKE	SOILS & SURFICIAL GEOLOGY	J. JUNGEN	1985
92	F	SE			1:100 000	MOE	PORT ALBERNI	SOILS & SURFICIAL GEOLOGY	J. JUNGEN	1985
92	F	SW			1:100 000	MOE	KENNEDY LAKE	SOILS & SURFICIAL GEOLOGY	J. JUNGEN	1985
92	G	SW			1:100 000	MOE	PORT ALBERNI	SOILS & SURFICIAL GEOLOGY	J. JUNGEN	1985
92	H	SE		P	1:100 000	MOE	CASCADE WILDERNESS STUDY	SURFICIAL GEOLOGY	T. VOLD & P. DAYKIN	1980
92	H	SW		P	1:100 000	MOE	CASCADE WILDERNESS STUDY	SURFICIAL GEOLOGY	T. VOLD & P. DAYKIN	1980
92	I	NE			1:100 000	MOE	KAMLOOPS LAKE	SOILS & SURFICIAL GEOLOGY	H. LUTTMERDING & P. SPROUT	1983
92	I	NW			1:100 000	MOE	ASHCROFT	SOILS & SURFICIAL GEOLOGY	H. LUTTMERDING & P. SPROUT	1983
92	I	SE			1:100 000	MOE	MERRITT	SOILS & SURFICIAL GEOLOGY	H. LUTTMERDING & P. SPROUT	1983
92	I	SW			1:100 000	MOE	LYTTON	SOILS & SURFICIAL GEOLOGY	H. LUTTMERDING & P. SPROUT	1983
92	K	SW			1:100 000	MOE	CAMPBELL RIVER	SOILS & SURFICIAL GEOLOGY	J. JUNGEN	1985
92	P	NE		P	1:100 000	MOE	WELLS GRAY	GENERALIZED SURFICIAL GEOLOGY	R. MAXWELL, D. HOWES, F. NOONE	1987
92	P	NE		P	1:100 000	MOE	WELLS GRAY	GEOLOGICAL PROCESSES	R. MAXWELL, D. HOWES, F. NOONE	1986
92	P	NE		P	1:100 000	MOE	WELLS GRAY	SURFICIAL MATERIALS	R. MAXWELL, D. HOWES, F. NOONE	1986
93	A	NE		P	1:100 000	MOE	WELLS GRAY	GENERALIZED SURFICIAL GEOLOGY	R. MAXWELL, D. HOWES, F. NOONE	1987
93	A	NE		P	1:100 000	MOE	WELLS GRAY	GEOLOGICAL PROCESSES	R. MAXWELL, D. HOWES, F. NOONE	1986
93	A	NE		P	1:100 000	MOE	WELLS GRAY	SURFICIAL MATERIALS	R. MAXWELL, D. HOWES, F. NOONE	1986
93	A	NW			1:100 000	MOE	KEITHLEY CREEK	SOILS & SURFICIAL GEOLOGY	T. LORD	1976
93	A	SE		P	1:100 000	MOE	WELLS GRAY	GENERALIZED SURFICIAL GEOLOGY	R. MAXWELL, D. HOWES, F. NOONE	1987
93	A	SE		P	1:100 000	MOE	WELLS GRAY	GEOLOGICAL PROCESSES	R. MAXWELL, D. HOWES, F. NOONE	1986
93	A	SE		P	1:100 000	MOE	WELLS GRAY	SURFICIAL MATERIALS	R. MAXWELL, D. HOWES, F. NOONE	1986
93	A	SW			1:100 000	MOE	HORSEFLY RIVER	SOILS & SURFICIAL GEOLOGY	T. LORD	1976
93	B	NE			1:100 000	MOE	NARCOSLI CREEK	SOILS & SURFICIAL GEOLOGY	T. LORD	1979
93	B	NW			1:100 000	MOE	NAZKO RIVER	SOILS & SURFICIAL GEOLOGY	T. LORD	1981
93	B	SE			1:100 000	MOE	WILLIAMS LAKE	SOILS & SURFICIAL GEOLOGY	T. LORD	1981
93	B	SW			1:100 000	MOE	ALEXIS CREEK	SOILS & SURFICIAL GEOLOGY	T. LORD	1981
93	C	NW		P	1:100 000	MOE	NECHAKO PLATEAU	SURFICIAL GEOLOGY	D. HOWES	1976

NTS	250	50	C	20	P	SCALE	DEPARTMENT	MAP NAME	MAP TYPE	AUTHORS	YEAR
93	E		SE		P	1:100 000	MOE	NECHAKO PLATEAU	SURFICIAL GEOLOGY	D. HOWES	1976
93	F		SW		P	1:100 000	MOE	NECHAKO PLATEAU	SURFICIAL GEOLOGY	D. HOWES	1976
93	G		NE			1:100 000	MOE	PRINCE GEORGE	SOILS & SURFICIAL GEOLOGY	T. LORD	1979
93	G		NW			1:100 000	MOE	CLUCULZ RIVER	SOILS & SURFICIAL GEOLOGY	T. LORD	1979
93	G		SE			1:100 000	MOE	COTTONWOOD RIVER	SOILS & SURFICIAL GEOLOGY	T. LORD	1979
93	G		SW			1:100 000	MOE	WEST ROAD RIVER	SOILS & SURFICIAL GEOLOGY	T. LORD	1981
93	H		NW			1:100 000	MOE	BOWRON RIVER	SOILS & SURFICIAL GEOLOGY		1980
93	H		SW			1:100 000	MOE	BARKERVILLE	SOILS & SURFICIAL GEOLOGY		1980
93	I		SW			1:100 000	MOE	MCGREGOR RIVER	SOILS & SURFICIAL GEOLOGY	W. WATT	1981
93	J		SE			1:100 000	MOE	HALMON RIVER	SOILS & SURFICIAL GEOLOGY		
93	J		SW			1:100 000	MOE	GREAT BEAVER LAKE	SOILS & SURFICIAL GEOLOGY		
93	K		NE			1:100 000	MOE	MANSON RIVER-FORT FRASER	SOILS & SURFICIAL GEOLOGY	E. KENK	1983
93	K		NE			1:100 000	MOE		SURFICIAL GEOLOGY		1977
93	K		NW			1:100 000	MOE	MANSON RIVER-FORT FRASER	SOILS & SURFICIAL GEOLOGY	E. KENK	1983
93	K		NW			1:100 000	MOE		SURFICIAL GEOLOGY		1977
93	M		NE			1:100 000	MOE	HAZELTON	SURFICIAL GEOLOGY	U. WITTNEBEN	1981
93	M		NW			1:100 000	MOE	HAZELTON	SURFICIAL GEOLOGY	U. WITTNEBEN	1981
93	M		SE			1:100 000	MOE	HAZELTON	SURFICIAL GEOLOGY	U. WITTNEBEN	1981
93	M		SW			1:100 000	MOE	HAZELTON	SURFICIAL GEOLOGY	G. RUNKA, U. WITTNEBEN & J. JUNGEN	1978
93	N		NE			1:100 000	MOE	MANSON RIVER-FORT FRASER	SOILS & SURFICIAL GEOLOGY	E. KENK	1983
93	N		NE			1:100 000	MOE		SURFICIAL GEOLOGY		1977
93	N		NW			1:100 000	MOE	MANSON RIVER-FORT FRASER	SOILS & SURFICIAL GEOLOGY	E. KENK	1983
93	N		NW			1:100 000	MOE		SURFICIAL GEOLOGY		1977
93	N		SE			1:100 000	MOE	MANSON RIVER-FORT FRASER	SOILS & SURFICIAL GEOLOGY	E. KENK	1983
93	N		SE			1:100 000	MOE		SURFICIAL GEOLOGY		1977
93	N		SW			1:100 000	MOE	MANSON RIVER-FORT FRASER	SOILS & SURFICIAL GEOLOGY	E. KENK	1983
93	N		SW			1:100 000	MOE		SURFICIAL GEOLOGY		1977
93	O		NE			1:100 000	MOE	MOUNT HULCROSS	SOILS & SLOPES		1970
93	P		NE			1:100 000	MOE	DAWSON CREEK	SOILS & SURFICIAL GEOLOGY	T. LORD	1982
93	P		NW			1:100 000	MOE	MOBERLY LAKE	SOILS & SURFICIAL GEOLOGY	T. LORD	1982
93	P		SE			1:100 000	MOE	KISKATINAW RIVER	SOILS & SLOPES		1975
93	P		SW			1:100 000	MOE	GWILLIM LAKE	SOILS & SLOPES		1975
94	A		SE			1:100 000	MOE	FORT ST. JOHN	SOILS & SURFICIAL GEOLOGY		1983
94	A		SW			1:100 000	MOE	HUDSON HOPE	SOILS & SURFICIAL GEOLOGY		1971
94	B		NE			1:100 000	MOE	CHOWADE RIVER	SOILS & SURFICIAL GEOLOGY		1970
94	B		SE			1:100 000	MOE	GOLD BAR	SOILS & SLOPES		1970
94	J		NW		P	1:100 000	MOE	AKUE CREEK	SOILS & SURFICIAL GEOLOGY	R. KOWALL	1982
94	O		SE			1:100 000	MOE	TSIMEH CREEK	SOILS & SURFICIAL GEOLOGY	R. KOWALL	1982
94	O		SW			1:100 000	MOE	STANOLIND CREEK	SOILS & SURFICIAL GEOLOGY	R. KOWALL	1982
104	H		NW		P	1:100 000	MOE	KLAPPAN WATERSHED	SURFICIAL GEOLOGY (PHOTO)		1978
104	H		SE		P	1:100 000	MOE	KLAPPAN WATERSHED	SURFICIAL GEOLOGY (PHOTO)		1978
104	N		SW		P	1:100 000	MOE	KLAPPAN WATERSHED	SURFICIAL GEOLOGY (PHOTO)		1978
92	G		NE		P	1:125 000	MOE	BURRARD INLET CROSSING	GENERALIZED SURFICIAL GEOLOGY		1977
92	G		NW		P	1:125 000	MOE	BURRARD INLET CROSSING	GENERALIZED SURFICIAL GEOLOGY		1977
92	G		SE		P	1:125 000	MOE	BURRARD INLET CROSSING	GENERALIZED SURFICIAL GEOLOGY		1977
92	G		SW		P	1:125 000	MOE	BURRARD INLET CROSSING	GENERALIZED SURFICIAL GEOLOGY		1977
92	P		NE			1:125 000	MOE	CANIM LAKE	SOILS & SURFICIAL GEOLOGY		
92	P		SE			1:125 000	MOE	BONAPARTE LAKE	SOILS & SURFICIAL GEOLOGY		
93	E		NE		P	1:125 000	MOE	EUTSUK LAKE	SOILS & SURFICIAL GEOLOGY		
93	P		NE			1:125 000	MOE	TACHICK LAKE	SOILS & SURFICIAL GEOLOGY		
93	P		NW			1:125 000	MOE	UNCHA LAKE	SOILS & SURFICIAL GEOLOGY		
93	R		SE			1:125 000	MOE	FORT ST. JAMES	SOILS & SURFICIAL GEOLOGY		
93	K		SW			1:125 000	MOE	BURNS LAKE	SOILS & SURFICIAL GEOLOGY		
93	L		NE			1:125 000	MOE	FULTON RIVER	SOILS & SURFICIAL GEOLOGY		
93	L		NE		P	1:125 000	MOE	SMITHERS	SOILS & SURFICIAL GEOLOGY	G. RUNKA	1972
93	L		NW			1:125 000	MOE	TELKWA RIVER	SOILS & SURFICIAL GEOLOGY		
93	L		NW		P	1:125 000	MOE	SMITHERS	SOILS & SURFICIAL GEOLOGY	G. RUNKA	1972
93	M		SW			1:125 000	MOE	HAZELTON	SOILS & SURFICIAL GEOLOGY		

NTS	250	50	C	20	P	SCALE	DEPARTMENT	MAP NAME	MAP TYPE	AUTHORS	YEAR
MAP 18						**MOE**					
104	H				P	1:200 000	MOE	KLAPPAN WATERSHED	GEOLOGICAL HAZARDS		1985
104	H				P	1:200 000	MOE	KLAPPAN WATERSHED	GEOLOGICAL HAZARDS & PERIGLACIAL		1985
104	H				P	1:200 000	MOE	KLAPPAN WATERSHED	PERIGLACIAL		1985
92	E				P	1:250 000	MOE	N. VANCOUVER ISLAND	GENERALIZED SURFICIAL GEOLOGY	D. HOWES	1981
92	E				P	1:250 000	MOE	N. VANCOUVER ISLAND	GEOLOGICAL HAZARDS	D. HOWES	1981
92	L				P	1:250 000	MOE	N. VANCOUVER ISLAND	GENERALIZED SURFICIAL GEOLOGY	D. HOWES	1981
92	L				P	1:250 000	MOE	N. VANCOUVER ISLAND	GEOLOGICAL HAZARDS	D. HOWES	1981
93	I					1:250 000	MOE	NE COAL STUDY	AGGREGATE RESOURCES		1981
93	I					1:250 000	MOE	NE COAL STUDY	GEOLOGICAL HAZARDS		1981
93	L				P	1:250 000	MOE	TERRACE-HAZELTON	GENERALIZED SURFICIAL GEOLOGY		
93	M				P	1:250 000	MOE	TERRACE-HAZELTON	GENERALIZED SURFICIAL GEOLOGY		
93	P					1:250 000	MOE	NE COAL STUDY	AGGREGATE RESOURCES		1981
93	P					1:250 000	MOE	NE COAL STUDY	GEOLOGICAL HAZARDS		1981
94	D				P	1:250 000	MOE	TERRACE-HAZELTON	GENERALIZED SURFICIAL GEOLOGY		
94	E				P	1:250 000	MOE	TERRACE-HAZELTON	GENERALIZED SURFICIAL GEOLOGY		
94	E				P	1:250 000	MOE	KLAPPAN PROJECT	GEOLOGICAL HAZARDS	L. LACELLE	1987
94	E				P	1:250 000	MOE	KLAPPAN PROJECT	SURFICIAL GEOLOGY	L. LACELLE	1987
94	E				P	1:250 000	MOE	KLAPPAN PROJECT	TERRAIN FEATURES	L. LACELLE	1987
102	I				P	1:250 000	MOE	N. VANCOUVER ISLAND	GENERALIZED SURFICIAL GEOLOGY	D. HOWES	1981
102	I				P	1:250 000	MOE	N. VANCOUVER ISLAND	GEOLOGICAL HAZARDS	D. HOWES	1981
103	I				P	1:250 000	MOE	TERRACE-HAZELTON	GENERALIZED SURFICIAL GEOLOGY		
103	J				P	1:250 000	MOE	TERRACE-HAZELTON	GENERALIZED SURFICIAL GEOLOGY		
103	O				P	1:250 000	MOE	TERRACE-HAZELTON	GENERALIZED SURFICIAL GEOLOGY		
103	P				P	1:250 000	MOE	TERRACE-HAZELTON	GENERALIZED SURFICIAL GEOLOGY		
104	A	16				1:250 000	MOE	KLAPPAN PROJECT	GEOLOGICAL HAZARDS	L. LACELLE	1987
104	A	16				1:250 000	MOE	KLAPPAN PROJECT	SURFICIAL GEOLOGY	L. LACELLE	1987
104	A	16				1:250 000	MOE	KLAPPAN PROJECT	TERRAIN FEATURES	L. LACELLE	1987
104	A				P	1:250 000	MOE	TERRACE-HAZELTON	GENERALIZED SURFICIAL GEOLOGY		
104	A				P	1:250 000	MOE	KLAPPAN PROJECT	GEOLOGICAL HAZARDS	L. LACELLE	1987
104	A				P	1:250 000	MOE	KLAPPAN PROJECT	SURFICIAL GEOLOGY	L. LACELLE	1987
104	A				P	1:250 000	MOE	KLAPPAN PROJECT	TERRAIN FEATURES	J. RYDER & L. LACELLE	1987
104	B				P	1:250 000	MOE	ISKUT RIVER	GEOLOGICAL HAZARDS	L. LACELLE	1985
104	B				P	1:250 000	MOE	ISKUT RIVER	SOILS & SURFICIAL GEOLOGY	M. FENGER	1982
104	B				P	1:250 000	MOE	ISKUT RIVER	SURFICIAL GEOLOGY	J. RYDER & L. LACELLE	1985
104	B				P	1:250 000	MOE	ISKUT RIVER	TERRAIN FEATURES	J. RYDER & L. LACELLE	1985
104	B				P	1:250 000	MOE	TERRACE-HAZELTON	GENERALIZED SURFICIAL GEOLOGY		
104	B				P	1:250 000	MOE	KLAPPAN PROJECT	GEOLOGICAL HAZARDS	L. LACELLE	1987
104	B				P	1:250 000	MOE	KLAPPAN PROJECT	SURFICIAL GEOLOGY	L. LACELLE	1987
104	B				P	1:250 000	MOE	KLAPPAN PROJECT	TERRAIN FEATURES	J. RYDER & L. LACELLE	1987
104	F				P	1:250 000	MOE	SUMDUM	GEOLOGICAL HAZARDS	L. LACELLE	1983
104	F				P	1:250 000	MOE	SUMDUM	SURFICIAL GEOLOGY	J. RYDER & L. LACELLE	1983
104	F				P	1:250 000	MOE	SUMDUM	TERRAIN FEATURES	J. RYRER & L. LACELLE	1983
104	G				P	1:250 000	MOE	TERRACE-HAZELTON	GENERALIZED SURFICIAL GEOLOGY		
104	G					1:250 000	MOE	TELEGRAPH CREEK	GEOLOGICAL HAZARDS	L. LACELLE	1983
104	G					1:250 000	MOE	TELEGRAPH CREEK	SURFICIAL GEOLOGY	J. RYDER & L. LACELLE	1983
104	G					1:250 000	MOE	TELEGRAPH CREEK	TERRAIN FEATURES	J. RYDER & L. LACELLE	1983
104	H				P	1:250 000	MOE	TERRACE-HAZELTON	GENERALIZED SURFICIAL GEOLOGY		
104	H				P	1:250 000	MOE	KLAPPAN PROJECT	GEOLOGICAL HAZARDS	L. LACELLE	1985
104	H				P	1:250 000	MOE	KLAPPAN PROJECT	SURFICIAL GEOLOGY	L. LACELLE	1985
104	H				P	1:250 000	MOE	SPATSIZI	SURFICIAL GEOLOGY	J. RYDER & L. LACELLE	1983
104	H				P	1:250 000	MOE	KLAPPAN PROJECT	TERRAIN FEATURES	L. LACELLE	1985
104	H				P	1:250 000	MOE	SPATSIZI	TERRAIN FEATURES	J. RYDER & L. LACELLE	1983
104	J					1:250 000	MOE	DEASE LAKE	SURFICIAL GEOLOGY	J. RYDER	1985
104	J				P	1:250 000	MOE	ISKUT RIVER	SURFICIAL MATERIALS	J. RYDER & L. LACELLE	1985
104	J					1:250 000	MOE	DEASE LAKE	TERRAIN FEATURES	J. RYDER & L. LACELLE	1985
104	J				P	1:250 000	MOE	ISKUT RIVER	TERRAIN FEATURES	J. RYDER & L. LACELLE	1985
104	K					1:250 000	MOE	TULSEQUAH	SURFICIAL MATERIALS	L. LACELLE	1991
104	L					1:250 000	MOE	JUNEAU	SURFICIAL MATERIALS	L. LACELLE	1991

NTS	250	50	C	20	P	SCALE	DEPARTMENT	MAP NAME	MAP TYPE	AUTHORS	YEAR
104	M					1:250 000	MOE	SKAGWAY	SURFICIAL MATERIALS	L. LACELLE	1991
104	N					1:250 000	MOE	ATLIN	SURFICIAL MATERIALS	L. LACELLE	1991
114	I					1:250 000	MOE		SURFICIAL MATERIALS	L. LACELLE	1991
114	O					1:250 000	MOE	YAKUTAT	SURFICIAL MATERIALS	L. LACELLE	1991
114	P					1:250 000	MOE	TATSHENSHINI RIVER	SURFICIAL MATERIALS	L. LACELLE	1991
MAP 19						**MOE**					
103					P	1:500 000	MOE	PRINCE RUPERT AREA	GENERALIZED SURFICIAL GEOLOGY	K. STURMANIS & R. HARDY	1985
MAP 20						**MOF**					
92	C	15			P	1:5 000	MOF-RES	CARNATION CREEK	SURFICIAL GEOLOGY, DRAINAGE & SLOPES	D. MAYNARD (WESTLAND RESOURCE GROUP)	1991
92	K	12			P	1:5 000	MOF-PMFD	BLIND CREEK	SURFICIAL GEOLOGY, DRAINAGE & SLOPES	D. MAYNARD (WESTLAND RESOURCE GROUP)	1989
92	L	3			P	1:5 000	MOF-CRFD	KASHUTL, NASPARTI & MALKSOPE INLETS	SURFICIAL GEOLOGY, DRAINAGE & SLOPES	D. MAYNARD (WESTLAND RESOURCE GROUP)	1990
92	L	4			P	1:5 000	MOF-CRFD	KINNEY CREEK	SURFICIAL GEOLOGY, DRAINAGE & SLOPES	D. MAYNARD (WESTLAND RESOURCE GROUP)	1989
92	L	4			P	1:5 000	MOF-CRFD	KASHUTL, NASPARTI & MALKSOPE INLETS	SURFICIAL GEOLOGY, DRAINAGE & SLOPES	D. MAYNARD (WESTLAND RESOURCE GROUP)	1990
92	L	5			P	1:5 000	MOF-CRFD	KINNEY CREEK	SURFICIAL GEOLOGY, DRAINAGE & SLOPES	D. MAYNARD (WESTLAND RESOURCE GROUP)	1989
92	L	8			P	1:5 000	MOF-CRFD	MONTAGUE CREEK	SURFICIAL GEOLOGY, DRAINAGE & SLOPES	D. MAYNARD (WESTLAND RESOURCE GROUP)	1989
103	P	1			P	1:5 000	MOF & SKEENA	UPPER KITEEN VALLEY	SURFICIAL GEOLOGY, DRAINAGE & SLOPES	D. MAYNARD (WESTLAND RESOURCE GROUP)	1989
103	P	2			P	1:5 000	MOF & SKEENA	UPPER KITEEN VALLEY	SURFICIAL GEOLOGY, DRAINAGE & SLOPES	D. MAYNARD (WESTLAND RESOURCE GROUP)	1989
92	L	6.14			P	1:10 000	MOF & WFP	TFL 25-NAKA	SURFICIAL GEOLOGY	T. LEWIS	
92	L	6.15			P	1:10 000	MOF & WFP	TFL 25-NAKA	SURFICIAL GEOLOGY	T. LEWIS	
92	L	11.2			P	1:10 000	MOF & WFP	TFL 25-NAKA	SURFICIAL GEOLOGY	T. LEWIS	
92	L	11.3			P	1:10 000	MOF & WFP	TFL 25-NAKA	SURFICIAL GEOLOGY	T. LEWIS	
92	L	11.5			P	1:10 000	MOF & WFP	TFL 25-NAKA	SURFICIAL GEOLOGY	T. LEWIS	
92	L	11.6			P	1:10 000	MOF & WFP	TFL 25-NAKA	SURFICIAL GEOLOGY	T. LEWIS	
92	L	11.7			P	1:10 000	MOF & WFP	TFL 25-NAKA	SURFICIAL GEOLOGY	T. LEWIS	
92	L	11.8			P	1:10 000	MOF & WFP	TFL 25-NAKA	SURFICIAL GEOLOGY	T. LEWIS	
92	L	11.10			P	1:10 000	MOF & WFP	TFL 25-NAKA	SURFICIAL GEOLOGY	T. LEWIS	
92	L	11.12			P	1:10 000	MOF & WFP	TFL 25-NAKA	SURFICIAL GEOLOGY	T. LEWIS	
93	D	11			P	1:10 000	MOF-MCFD	SKOWQUILTZ VALLEY	SURFICIAL GEOLOGY, DRAINAGE & SLOPES	D. MAYNARD (WESTLAND RESOURCE GROUP)	1990
93	L	5			P	1:10 000	MOF & SKEENA	COPPER RIVER	FOREST TERRAIN	G. BUTT	1990
93	L	12			P	1:10 000	MOF & SKEENA	COPPER RIVER	FOREST TERRAIN	G. BUTT	1990
103	B			61.3	P	1:10 000	MOF & WFP	TFL 24-MORESBY	SURFICIAL GEOLOGY	T. LEWIS	1987
103	B			61.4	P	1:10 000	MOF & WFP	TFL 24-MORESBY	SURFICIAL GEOLOGY	T. LEWIS	1987
103	B			71.1		1:10 000	MOF & WFP	TFL 24-MORESBY	SURFICIAL GEOLOGY	T. LEWIS	1987
103	B			71.2	P	1:10 000	MOF & WFP	TFL 24-MORESBY	SURFICIAL GEOLOGY	T. LEWIS	1987
103	B			71.3		1:10 000	MOF & WFP	TFL 24-MORESBY	SURFICIAL GEOLOGY	T. LEWIS	1987
103	B			71.4	P	1:10 000	MOF & WFP	TFL 24-MORESBY	SURFICIAL GEOLOGY	T. LEWIS	1987
103	B			72.3	P	1:10 000	MOF & WFP	TFL 24-MORESBY	SURFICIAL GEOLOGY	T. LEWIS	1987
103	B			72.4	P	1:10 000	MOF & WFP	TFL 24-MORESBY	SURFICIAL GEOLOGY	T. LEWIS	1987
103	B			81.1		1:10 000	MOF & WFP	TFL 24-MORESBY	SURFICIAL GEOLOGY	T. LEWIS	1987
103	B			81.2		1:10 000	MOF & WFP	TFL 24-MORESBY	SURFICIAL GEOLOGY	T. LEWIS	1987
103	B			81.3		1:10 000	MOF & WFP	TFL 24-MORESBY	SURFICIAL GEOLOGY	T. LEWIS	1987
103	B			81.4	P	1:10 000	MOF & WFP	TFL 24-MORESBY	SURFICIAL GEOLOGY	T. LEWIS	1987
103	B			82.1		1:10 000	MOF & WFP	TFL 24-MORESBY	SURFICIAL GEOLOGY	T. LEWIS	1987
103	B			82.2	P	1:10 000	MOF & WFP	TFL 24-MORESBY	SURFICIAL GEOLOGY	T. LEWIS	1987
103	B			82.3	P	1:10 000	MOF & WFP	TFL 24-MORESBY	SURFICIAL GEOLOGY	T. LEWIS	1987
103	B			91.1	P	1:10 000	MOF & WFP	TFL 24-MORESBY	SURFICIAL GEOLOGY	T. LEWIS	1987
103	B			91.2	P	1:10 000	MOF & WFP	TFL 24-MORESBY	SURFICIAL GEOLOGY	T. LEWIS	1987
103	B			91.3	P	1:10 000	MOF & WFP	TFL 24-MORESBY	SURFICIAL GEOLOGY	T. LEWIS	1987
103	C			70.4	P	1:10 000	MOF & WFP	TFL 24-MORESBY	SURFICIAL GEOLOGY	T. LEWIS	1987
103	C			80.1	P	1:10 000	MOF & WFP	TFL 24-MORESBY	SURFICIAL GEOLOGY	T. LEWIS	1987
103	C			80.2	P	1:10 000	MOF & WFP	TFL 24-MORESBY	SURFICIAL GEOLOGY	T. LEWIS	1987
103	C			80.3	P	1:10 000	MOF & WFP	TFL 24-MORESBY	SURFICIAL GEOLOGY	T. LEWIS	1987
103	C			80.4		1:10 000	MOF & WFP	TFL 24-MORESBY	SURFICIAL GEOLOGY	T. LEWIS	1987
103	C			90.1	P	1:10 000	MOF & WFP	TFL 24-MORESBY	SURFICIAL GEOLOGY	T. LEWIS	1987
103	C			90.2		1:10 000	MOF & WFP	TFL 24-MORESBY	SURFICIAL GEOLOGY	T. LEWIS	1987
103	C			90.3	P	1:10 000	MOF & WFP	TFL 24-MORESBY	SURFICIAL GEOLOGY	T. LEWIS	1987

NTS	250	50	C	20	P	SCALE	DEPARTMENT	MAP NAME	MAP TYPE	AUTHORS	YEAR
103	C			90.4	P	1:10 000	MOF & WFP	TFL 24-MORESBY	SURFICIAL GEOLOGY	T. LEWIS	1987
103	C			100.2	P	1:10 000	MOF & WFP	TFL 24-MORESBY	SURFICIAL GEOLOGY	T. LEWIS	1987
103	C			100.4	P	1:10 000	MOF & WFP	TFL 24-MORESBY	SURFICIAL GEOLOGY	T. LEWIS	1987
103	F			9.4	P	1:10 000	MOF & WFP	TFL 24-MORESBY	SURFICIAL GEOLOGY	T. LEWIS	1987
103	F			10.1	P	1:10 000	MOF & WFP	TFL 24-MORESBY	SURFICIAL GEOLOGY	T. LEWIS	1987
103	F			10.2	P	1:10 000	MOF & WFP	TFL 24-MORESBY	SURFICIAL GEOLOGY	T. LEWIS	1987
103	F			10.3	P	1:10 000	MOF & WFP	TFL 24-MORESBY	SURFICIAL GEOLOGY	T. LEWIS	1987
103	F			10.4	P	1:10 000	MOF & WFP	TFL 24-MORESBY	SURFICIAL GEOLOGY	T. LEWIS	1987
103	F			20.1	P	1:10 000	MOF & WFP	TFL 24-MORESBY	SURFICIAL GEOLOGY	T. LEWIS	1987
103	F			20.2	P	1:10 000	MOF & WFP	TFL 24-MORESBY	SURFICIAL GEOLOGY	T. LEWIS	1987
103	G			1.3	P	1:10 000	MOF & WFP	TFL 24-MORESBY	SURFICIAL GEOLOGY	T. LEWIS	1987
103	J	8			P	1:10 000	MOF & SKEENA	COPPER RIVER	FOREST TERRAIN	G. BUTT	1990
103	I	9			P	1:10 000	MOF & SKEENA	COPPER RIVER	FOREST TERRAIN	G. BUTT	1990
103	J	9			P	1:10 000	MOF & COC	CROW LAGOON & KHUTZYMATEEN INLETS	SURFICIAL GEOLOGY, DRAINAGE & SLOPES	D. MAYNARD (WESTLAND RESOURCE GROUP)	1991
92	L	3.14			P	1:15 000	MOF & WFP	TLF 6-QUATSINO	SURFICIAL GEOLOGY	T. LEWIS	1985
92	L	5.1			P	1:15 000	MOF & WFP	TLF 6-QUATSINO	SURFICIAL GEOLOGY	T. LEWIS	1985
92	L	5.6			P	1:15 000	MOF & WFP	TLF 6-QUATSINO	SURFICIAL GEOLOGY	T. LEWIS	1985
92	L	5.7			P	1:15 000	MOF & WFP	TLF 6-QUATSINO	SURFICIAL GEOLOGY	T. LEWIS	1985
92	L	5.8			P	1:15 000	MOF & WFP	TLF 6-QUATSINO	SURFICIAL GEOLOGY	T. LEWIS	1985
92	L	5.9				1:15 000	MOF & WFP	TLF 6-QUATSINO	SURFICIAL GEOLOGY	T. LEWIS	1985
92	L	5.10				1:15 000	MOF & WFP	TLF 6-QUATSINO	SURFICIAL GEOLOGY	T. LEWIS	1985
92	L	5.11			P	1:15 000	MOF & WFP	TLF 6-QUATSINO	SURFICIAL GEOLOGY	T. LEWIS	1985
92	L	5.13			P	1:15 000	MOF & WFP	TLF 6-QUATSINO	SURFICIAL GEOLOGY	T. LEWIS	1985
92	L	5.14			P	1:15 000	MOF & WFP	TLF 6-QUATSINO	SURFICIAL GEOLOGY	T. LEWIS	1985
92	L	5.15				1:15 000	MOF & WFP	TLF 6-QUATSINO	SURFICIAL GEOLOGY	T. LEWIS	1985
92	L	5.16				1:15 000	MOF & WFP	TLF 6-QUATSINO	SURFICIAL GEOLOGY	T. LEWIS	1985
92	L	6.3			P	1:15 000	MOF & WFP	TLF 6-QUATSINO	SURFICIAL GEOLOGY	T. LEWIS	1985
92	L	6.4			P	1:15 000	MOF & WFP	TLF 6-QUATSINO	SURFICIAL GEOLOGY	T. LEWIS	1985
92	L	6.5				1:15 000	MOF & WFP	TLF 6-QUATSINO	SURFICIAL GEOLOGY	T. LEWIS	1985
92	L	6.6			P	1:15 000	MOF & WFP	TLF 6-QUATSINO	SURFICIAL GEOLOGY	T. LEWIS	1985
92	L	6.11			P	1:15 000	MOF & WFP	TLF 6-QUATSINO	SURFICIAL GEOLOGY	T. LEWIS	1985
92	L	6.12				1:15 000	MOF & WFP	TLF 6-QUATSINO	SURFICIAL GEOLOGY	T. LEWIS	1985
92	L	6.13			P	1:15 000	MOF & WFP	TLF 6-QUATSINO	SURFICIAL GEOLOGY	T. LEWIS	1985
92	L	11.4			P	1:15 000	MOF & WFP	TLF 6-QUATSINO	SURFICIAL GEOLOGY	T. LEWIS	1985
92	L	11.5			P	1:15 000	MOF & WFP	TLF 6-QUATSINO	SURFICIAL GEOLOGY	T. LEWIS	1985
92	L	12.1				1:15 000	MOF & WFP	TLF 6-QUATSINO	SURFICIAL GEOLOGY	T. LEWIS	1985
92	L	12.2				1:15 000	MOF & WFP	TLF 6-QUATSINO	SURFICIAL GEOLOGY	T. LEWIS	1985
92	L	12.3				1:15 000	MOF & WFP	TLF 6-QUATSINO	SURFICIAL GEOLOGY	T. LEWIS	1985
92	L	12.4				1:15 000	MOF & WFP	TLF 6-QUATSINO	SURFICIAL GEOLOGY	T. LEWIS	1985
92	L	12.5				1:15 000	MOF & WFP	TLF 6-QUATSINO	SURFICIAL GEOLOGY	T. LEWIS	1985
92	L	12.6				1:15 000	MOF & WFP	TLF 6-QUATSINO	SURFICIAL GEOLOGY	T. LEWIS	1985
92	L	12.7				1:15 000	MOF & WFP	TLF 6-QUATSINO	SURFICIAL GEOLOGY	T. LEWIS	1985
92	L	12.8				1:15 000	MOF & WFP	TLF 6-QUATSINO	SURFICIAL GEOLOGY	T. LEWIS	1985
92	L	12.9			P	1:15 000	MOF & WFP	TLF 6-QUATSINO	SURFICIAL GEOLOGY	T. LEWIS	1985
92	L	12.10			P	1:15 000	MOF & WFP	TLF 6-QUATSINO	SURFICIAL GEOLOGY	T. LEWIS	1985
92	L	12.11			P	1:15 000	MOF & WFP	TLF 6-QUATSINO	SURFICIAL GEOLOGY	T. LEWIS	1985
92	L	12.12				1:15 000	MOF & WFP	TLF 6-QUATSINO	SURFICIAL GEOLOGY	T. LEWIS	1985
92	L	12.13			P	1:15 000	MOF & WFP	TLF 6-QUATSINO	SURFICIAL GEOLOGY	T. LEWIS	1985
92	L	12.14			P	1:15 000	MOF & WFP	TLF 6-QUATSINO	SURFICIAL GEOLOGY	T. LEWIS	1985
102	I	8.16			P	1:15 000	MOF & WFP	TLF 6-QUATSINO	SURFICIAL GEOLOGY	T. LEWIS	1985
102	I	9.1				1:15 000	MOF & WFP	TLF 6-QUATSINO	SURFICIAL GEOLOGY	T. LEWIS	1985
102	I	9.2			P	1:15 000	MOF & WFP	TLF 6-QUATSINO	SURFICIAL GEOLOGY	T. LEWIS	1985
102	I	9.6				1:15 000	MOF & WFP	TLF 6-QUATSINO	SURFICIAL GEOLOGY	T. LEWIS	1985
102	I	9.7				1:15 000	MOF & WFP	TLF 6-QUATSINO	SURFICIAL GEOLOGY	T. LEWIS	1985
102	I	9.8				1:15 000	MOF & WFP	TLF 6-QUATSINO	SURFICIAL GEOLOGY	T. LEWIS	1985
102	I	9.9			P	1:15 000	MOF & WFP	TLF 6-QUATSINO	SURFICIAL GEOLOGY	T. LEWIS	1985
102	I	9.10			P	1:15 000	MOF & WFP	TLF 6-QUATSINO	SURFICIAL GEOLOGY	T. LEWIS	1985
102	I	9.11			P	1:15 000	MOF & WFP	TLF 6-QUATSINO	SURFICIAL GEOLOGY	T. LEWIS	1985
102	I	9.16			P	1:15 000	MOF & WFP	TLF 6-QUATSINO	SURFICIAL GEOLOGY	T. LEWIS	1985
103	F	1.1			P	1:15 000	MOF & WFP	TFL 24-MORESBY	SURFICIAL GEOLOGY	B. CLARK	1985

NTS 250	50	C	20	P	SCALE	DEPARTMENT	MAP NAME	MAP TYPE	AUTHORS	YEAR
103 F	1.2			P	1:15 000	MOF & WFP	TFL 24-MORESBY	SURFICIAL GEOLOGY	B. CLARK	1985
103 F	1.7			P	1:15 000	MOF & WFP	TFL 24-MORESBY	SURFICIAL GEOLOGY	B. CLARK	1985
103 F	1.8			P	1:15 000	MOF & WFP	TFL 24-MORESBY	SURFICIAL GEOLOGY	B. CLARK	1985
103 H	15			P	1:15,840	MOF-SMFD	WATHL CREEK	SURFICIAL GEOLOGY, DRAINAGE & SLOPES	D. MAYNARD (WESTLAND RESOURCE GROUP)	1990
103 H	16			P	1:15,840	MOF-SMFD	WATHL CREEK	SURFICIAL GEOLOGY, DRAINAGE & SLOPES	D. MAYNARD (WESTLAND RESOURCE GROUP)	1990
103 I	1			P	1:15,840	MOF-SMFD	WATHL CREEK	SURFICIAL GEOLOGY, DRAINAGE & SLOPES	D. MAYNARD (WESTLAND RESOURCE GROUP)	1990
103 I	2			P	1:15,840	MOF-SMFD	WATHL CREEK	SURFICIAL GEOLOGY, DRAINAGE & SLOPES	D. MAYNARD (WESTLAND RESOURCE GROUP)	1990
MAP 21					**MOF**					
82 E	8			P	1:20 000	MOF-ARROW	DEER CREEK WATERSHED	FOREST TERRAIN	S. THOMPSON, G. STILL & KENT	1984
82 F	3			P	1:20 000	MOF & ATCO	PEND D'ORIELLE RIVER SOUTH	FOREST TERRAIN	A. SALWAY & R. WEHR	1990
82 F	5			P	1:20 000	MOF & ATCO	LADYBIRD WATERSHED	FOREST TERRAIN	R. WEHR	1990
82 F	11			P	1:20 000	MOF & SLOCAN	CHRISTIAN CREEK WATERSHED	FOREST TERRAIN	R. WEHR	1986
82 F	12			P	1:20 000	MOF & SLOCAN	PERRY RIDGE	FOREST TERRAIN	R. WEHR	1985
82 F	13			P	1:20 000	MOF & SLOCAN	ELLIOT CHRISTIAN SLOPE	FOREST TERRAIN	A. SALWAY & R. WEHR	1984
82 F	14			P	1:20 000	MOF & SLOCAN	SILVERTON / NEW DENVER	FOREST TERRAIN	R. WEHR	1985
82 F	11			P	1:20 000	MOF-ARROW	RINGROSE CREEK	FOREST TERRAIN	S. THOMPSON	1986
82 F	11			P	1:20 000	MOF-ARROW	WINLAW	FOREST TERRAIN	G. UTZIG	1988
82 K	14			P	1:20 000	MOF & CFI	TFL 14-SPILLIMACHEEN	SURFICIAL GEOLOGY	D. MAYNARD (WESTLAND RESOURCE GROUP)	1980
82 K	15			P	1:20 000	MOF & CFI	TFL 14-SPILLIMACHEEN	SURFICIAL GEOLOGY	D. MAYNARD (WESTLAND RESOURCE GROUP)	1980
82 K	16			P	1:20 000	MOF & CFI	TFL 14-SPILLIMACHEEN	SURFICIAL GEOLOGY	D. MAYNARD (WESTLAND RESOURCE GROUP)	1980
82 K	12			P	1:20 000	MOF & WESTAR	MACKENZIE' / HILL CREEK	FOREST TERRAIN	A. SALWAY & R. WEHR	1987
82 K	4			P	1:20 000	MOF-ARROW	WENSLEY CREEK	FOREST TERRAIN	S. THOMPSON & G. STILL	1984
82 N	2			P	1:20 000	MOF & CFI	TFL 14-SPILLIMACHEEN	SURFICIAL GEOLOGY	D. MAYNARD (WESTLAND RESOURCE GROUP)	1980
82 N	3			P	1:20 000	MOF & CFI	TFL 14-SPILLIMACHEEN	SURFICIAL GEOLOGY	D. MAYNARD (WESTLAND RESOURCE GROUP)	1980
92 C	16			P	1:20 000	MOF-RES	JUMP CREEK	SURFICIAL GEOLOGY	D. MAYNARD (WESTLAND RESOURCE GROUP)	1984
92 E	15			P	1:20 000	MOF & DOMAN	DOOTKA ISLAND	SURFICIAL GEOLOGY, DRAINAGE & SLOPES	D. MAYNARD (WESTLAND RESOURCE GROUP)	1990
92 E	8			P	1:20 000	MOF-CRFD	WETON-SYLVIA CREEKS	SURFICIAL GEOLOGY, DRAINAGE & SLOPES	D. MAYNARD (WESTLAND RESOURCE GROUP)	1991
92 F	3			P	1:20 000	MOF & COAST	NUGGET CREEK VALLEY	SURFICIAL GEOLOGY, DRAINAGE & SLOPES	D. MAYNARD (WESTLAND RESOURCE GROUP)	1986
92 F	4			P	1:20 000	MOF & MB	BULSON CREEK	SURFICIAL GEOLOGY, DRAINAGE & SLOPES	D. MAYNARD (WESTLAND RESOURCE GROUP)	1989
92 F	3			P	1:20 000	MOF-AFD	LUCKY CREEK DRAINAGE	FOREST TERRAIN		
92 F	1			P	1:20 000	MOF-RES	JUMP CREEK	SURFICIAL GEOLOGY	D. MAYNARD (WESTLAND RESOURCE GROUP)	1984
92 F	16			P	1:20 000	MOF-SCFD	HASLAM LAKE / LANG CREEK	FOREST TERRAIN	TALISMAN LAND CONSULTANTS	1983
92 G	5			P	1:20 000	MOF-SCFD	CHAPMAN CREEK	FOREST TERRAIN	B. THOMSON	1987
92 G	5			P	1:20 000	MOF-SCFD	ELPHINSTONE	FOREST TERRAIN	T. LEWIS	1987
92 G	12			P	1:20 000	MOF-SCFD	CHARMAN CREEK	FOREST TERRAIN	B. THOMSON	1987
92 J	10			P	1:20 000	MOF-SCFD	PHELIX CREEK	SURFICIAL GEOLOGY, DRAINAGE & SLOPES	D. MAYNARD (WESTLAND RESOURCE GROUP)	1990
92 J	10			P	1:20 000	MOF-SCFD	BLACKWATER CREEK	SURFICIAL GEOLOGY, DRAINAGE & SLOPES	D. MAYNARD (WESTLAND RESOURCE GROUP)	1989
92 L	1			P	1:20 000	MOF & CANFOR	TFL 37-UPPER TSITIKA VALLEY	SURFICIAL GEOLOGY	D. MAYNARD (WESTLAND RESOURCE GROUP)	1981
92 L	7			P	1:20 000	MOF & CANFOR	TFL 37-UPPER TSITIKA VALLEY	SURFICIAL GEOLOGY	D. MAYNARD (WESTLAND RESOURCE GROUP)	1981
92 L	8			P	1:20 000	MOF & CANFOR	TFL 37-UPPER TSITIKA VALLEY	SURFICIAL GEOLOGY	D. MAYNARD (WESTLAND RESOURCE GROUP)	1981
92 L	3			P	1:20 000	MOF & COAST	OUOUKIMSH	SURFICIAL GEOLOGY, DRAINAGE & SLOPES	D. MAYNARD (WESTLAND RESOURCE GROUP)	1986
92 L	6			P	1:20 000	MOF & COAST	OUOUKIMSH	SURFICIAL GEOLOGY, DRAINAGE & SLOPES	D. MAYNARD (WESTLAND RESOURCE GROUP)	1986
92 L	7			P	1:20 000	MOF & CROWN	TFL 2-BONANZA LAKE VALLEY	SURFICIAL GEOLOGY	D. MAYNARD (WESTLAND RESOURCE GROUP)	1981
92 L	11			P	1:20 000	MOF & MB	LULL BAY	SURFICIAL GEOLOGY, DRAINAGE & SLOPES	D. MAYNARD (WESTLAND RESOURCE GROUP)	1990
92 M	11			P	1:20 000	MOF & DOMAN	DORIS-MCNAIR CREEK	SURFICIAL GEOLOGY, DRAINAGE & SLOPES	D. MAYNARD (WESTLAND RESOURCE GROUP)	1990
92 M	12			P	1:20 000	MOF & DOMAN	DORIS-MCNAIR CREEK	SURFICIAL GEOLOGY, DRAINAGE & SLOPES	D. MAYNARD (WESTLAND RESOURCE GROUP)	1990
92 M	13			P	1:20 000	MOF & DOMAN	DORIS-MCNAIR CREEK	SURFICIAL GEOLOGY, DRAINAGE & SLOPES	D. MAYNARD (WESTLAND RESOURCE GROUP)	1990
92 M	14			P	1:20 000	MOF & DOMAN	DORIS-MCNAIR CREEK	SURFICIAL GEOLOGY, DRAINAGE & SLOPES	D. MAYNARD (WESTLAND RESOURCE GROUP)	1990
93 A	2			P	1:20 000	MOF-100MH	GOTCHEN LAKE	FOREST TERRAIN		
93 D	7			P	1:20 000	MOF & CROWN	DLAYTON FALLS CREEK	SURFICIAL GEOLOGY	D. MAYNARD (WESTLAND RESOURCE GROUP)	1980
93 D	8			P	1:20 000	MOF & CROWN	NUSATSUM RIVER	SURFICIAL GEOLOGY	D. MAYNARD (WESTLAND RESOURCE GROUP)	1980
93 D	10			P	1:20 000	MOF & CROWN	SALLOOMT RIVER	SURFICIAL GEOLOGY	D. MAYNARD (WESTLAND RESOURCE GROUP)	1980
93 I	2			P	1:20 000	MOF & NPT	HERRICK CREEK	SURFICIAL GEOLOGY	D. MAYNARD (WESTLAND RESOURCE GROUP)	1979
93 I	3			P	1:20 000	MOF & NPT	HERRICK CREEK	SURFICIAL GEOLOGY	D. MAYNARD (WESTLAND RESOURCE GROUP)	1979
93 I	5			P	1:20 000	MOF & NPT	HERRICK CREEK	SURFICIAL GEOLOGY	D. MAYNARD (WESTLAND RESOURCE GROUP)	1979
93 I	6			P	1:20 000	MOF & NPT	HERRICK CREEK	SURFICIAL GEOLOGY	D. MAYNARD (WESTLAND RESOURCE GROUP)	1979

NTS	250	50	C	20	P	SCALE	DEPARTMENT	MAP NAME	MAP TYPE	AUTHORS	YEAR
103	F	1			P	1:20 000	MOF & FC	TFL 2-NORTH MORESBY ISLAND	SURFICIAL GEOLOGY	D. MAYNARD (WESTLAND RESOURCE GROUP)	1980
103	F	1			P	1:20 000	MOF & FC	SOUTH GRAHAM ISLAND	SURFICIAL GEOLOGY, DRAINAGE & SLOPES	D. MAYNARD (WESTLAND RESOURCE GROUP)	1988
103	F	9			P	1:20 000	MOF & MB	BEGBIE PENINSULA	FOREST TERRAIN		
103	F	9			P	1:20 000	MOF & MB	COWHOE BAY	FOREST TERRAIN		
103	F	10			P	1:20 000	MOF & MB	SHANNON BAY	FOREST TERRAIN		
103	F	10			P	1:20 000	MOF & MB	BEGBIE PENINSULA	FOREST TERRAIN		
103	G	4			P	1:20 000	MOF & FC	TFL 2-NORTH MORESBY ISLAND	SURFICIAL GEOLOGY	D. MAYNARD (WESTLAND RESOURCE GROUP)	1980
103	H	7			P	1:20 000	MOF & WRC	PARIL RIVER	SURFICIAL GEOLOGY, DRAINAGE & SLOPES	D. MAYNARD (WESTLAND RESOURCE GROUP)	1990
103	H	7			P	1:20 000	MOF & WRC	TRIUMPH VALLEY	SURFICIAL GEOLOGY, DRAINAGE & SLOPES	D. MAYNARD (WESTLAND RESOURCE GROUP)	1989
103	H	11			P	1:20 000	MOF & WRC	QUAAL CREEK	SURFICIAL GEOLOGY, DRAINAGE & SLOPES	D. MAYNARD (WESTLAND RESOURCE GROUP)	1989
103	H	11			P	1:20 000	MOF & WRC	KITKIATA VALLEY	SURFICIAL GEOLOGY, DRAINAGE & SLOPES	D. MAYNARD (WESTLAND RESOURCE GROUP)	1987
103	J	8			P	1:20 000	MOF-NCFD	KAIEN ISLAND	SURFICIAL GEOLOGY, DRAINAGE & SLOPES	D. MAYNARD (WESTLAND RESOURCE GROUP)	1989
103	P	2			P	1:20 000	MOF & SKEENA	LOWER KITEEN VALLEY	SURFICIAL GEOLOGY, DRAINAGE & SLOPES	D. MAYNARD (WESTLAND RESOURCE GROUP)	1987
103	P	7			P	1:20 000	MOF & SKEENA	LOWER KITEEN VALLEY	SURFICIAL GEOLOGY, DRAINAGE & SLOPES	D. MAYNARD (WESTLAND RESOURCE GROUP)	1987
92	I	16			P	1:30 000	MOF & WC	TFL 35-JAMIESON CREEK	SURFICIAL GEOLOGY, DRAINAGE & SLOPES	D. MAYNARD (WESTLAND RESOURCE GROUP)	1990
92	P	1			P	1:30 000	MOF & WC	TFL 35-JAMIESON CREEK	SURFICIAL GEOLOGY, DRAINAGE & SLOPES	D. MAYNARD (WESTLAND RESOURCE GROUP)	1990
MAP 22						**MOF**					
92	C	9			P	1:50 000	MOF & MB	GORDON RIVER	FOREST TERRAIN		
92	C	10			P	1:50 000	MOF & MB	CAMPER CREEK	FOREST TERRAIN		
92	C	10			P	1:50 000	MOF & MB	CARMANAH CREEK VALLEY	FOREST TERRAIN		
92	C	10			P	1:50 000	MOF & MB	MCCLURE LAKE	FOREST TERRAIN		
92	C	10			P	1:50 000	MOF & MB	NITINAT LAKE	FOREST TERRAIN		
92	C	10			P	1:50 000	MOF & MB	TSUSIAT LAKE	FOREST TERRAIN		
92	C	10			P	1:50 000	MOF & MB	WALBRAN	FOREST TERRAIN		
92	C	11			P	1:50 000	MOF & MB	BLACK LAKE	FOREST TERRAIN		
92	C	14			P	1:50 000	MOF & MB	PACHENA RIVER	FOREST TERRAIN		
92	C	15			P	1:50 000	MOF & MB	CAYCUSE RIVER	FOREST TERRAIN		
92	C	15			P	1:50 000	MOF & MB	HOBITON LAKE	FOREST TERRAIN		
92	C	15			P	1:50 000	MOF & MB	MLANAWA RIVER	FOREST TERRAIN		
92	C	15			P	1:50 000	MOF & MB	MITTLE NITINAT RIVER	FOREST TERRAIN		
92	C	15			P	1:50 000	MOF & MB	SARITA RIVER	FOREST TERRAIN		
92	E	8			P	1:50 000	MOF & MB	ELLEN LAKE	FOREST TERRAIN		
92	E	8			P	1:50 000	MOF & MB	MEGIN LAKE	FOREST TERRAIN		
92	E	8			P	1:50 000	MOF & MB	MILLAR CHANNEL	FOREST TERRAIN		
92	E	8			P	1:50 000	MOF & MB	SHELTER INLET	FOREST TERRAIN		
92	E	8			P	1:50 000	MOF & MB	ATLEO	FOREST TERRAIN		
92	E	9			P	1:50 000	MOF & MB	SYDNEY INLET	FOREST TERRAIN		
92	E	9			P	1:50 000	MOF & MB	TALBOT CREEK	FOREST TERRAIN		
92	F	2			P	1:50 000	MOF & MB	CHINA CREEK	FOREST TERRAIN		
92	F	2			P	1:50 000	MOF & MB	FRANKLIN RIVER	FOREST TERRAIN		
92	F	2			P	1:50 000	MOF & MB	MOUNT ARROWSMITH	FOREST TERRAIN		
92	F	2			P	1:50 000	MOF & MB	MOUNT MCQUILLAN	FOREST TERRAIN		
92	F	2			P	1:50 000	MOF & MB	COOK CREEK	FOREST TERRAIN		
92	F	3			P	1:50 000	MOF & MB	DRAW LAKE	FOREST TERRAIN		
92	F	3			P	1:50 000	MOF & MB	KENNEDY	FOREST TERRAIN		
92	F	3			P	1:50 000	MOF & MB	NAHMINT RIVER	FOREST TERRAIN		
92	F	4			P	1:50 000	MOF & MB	CLAYOQUOT ARM	FOREST TERRAIN		
92	F	4			P	1:50 000	MOF & MB	MEARES ISLAND	FOREST TERRAIN		
92	F	4			P	1:50 000	MOF & MB	TOFINO INLET	FOREST TERRAIN		
92	F	5			P	1:50 000	MOF & MB	MOYEHA RIVER	FOREST TERRAIN		
92	F	5			P	1:50 000	MOF & MB	TRANQUIL CREEK	FOREST TERRAIN		
92	F	5			P	1:50 000	MOF & MB	TAYLOR / KENNEDY	FOREST TERRAIN		
92	F	5			P	1:50 000	MOF & MB	URSUS CREEK	FOREST TERRAIN		
92	F	6			P	1:50 000	MOF & MB	GORAN LAKE	FOREST TERRAIN		
92	F	6			P	1:50 000	MOF & MB	KENNEDY	FOREST TERRAIN		

NTS	250	50	C	20	P	SCALE	DEPARTMENT	MAP NAME	MAP TYPE	AUTHORS	YEAR
92	F	6			P	1:50 000	MOF & MB	TAYLOR	FOREST TERRAIN		
92	F	6			P	1:50 000	MOF & MB	TAYLOR / KENNEDY	FOREST TERRAIN		
92	F	13			P	1:50 000	MOF & MB	BANCROFT CREEK	FOREST TERRAIN		
92	K	4			P	1:50 000	MOF & MB	GRILSE CREEK	FOREST TERRAIN		
92	K	4			P	1:50 000	MOF & MB	JESSIE LAKE	FOREST TERRAIN		
92	K	4			P	1:50 000	MOF & MB	MIDDLE MEMEKAY RIVER	FOREST TERRAIN		
92	K	4			P	1:50 000	MOF & MB	UPPER SALMON RIVER	FOREST TERRAIN		
92	K	5			P	1:50 000	MOF & MB	UPPER BIG TREE	FOREST TERRAIN		
92	L	1			P	1:50 000	MOF & MB	ADAM RIVER	FOREST TERRAIN		
92	L	2			P	1:50 000	MOF & MB	TAHSISH / KWOIS	FOREST TERRAIN		
92	L	4			P	1:50 000	MOF & MB	BROOKS BAY	FOREST TERRAIN		
92	L	5			P	1:50 000	MOF & MB	MAHATTA CREEK	FOREST TERRAIN		
92	L	6			P	1:50 000	MOF & MB	ALICE LAKE	FOREST TERRAIN		
92	L	6			P	1:50 000	MOF & MB	VICTORIA LAKE	FOREST TERRAIN		
92	L	7			P	1:50 000	MOF & MB	CLAUD ELLIOTT LAKE	FOREST TERRAIN		
92	L	7			P	1:50 000	MOF & MB	ROBSON BIGHT	FOREST TERRAIN		
92	L	7			P	1:50 000	MOF & MB	TSITIKA RIVER	FOREST TERRAIN		
92	L	7			P	1:50 000	MOF & MB	WHITLA MOUNTAIN	FOREST TERRAIN		
92	L	7			P	1:50 000	MOF & MB	TSITIKA AREA	FOREST TERRAIN		
92	L	8			P	1:50 000	MOF & MB	ADAM RIVER	FOREST TERRAIN		
92	L	8			P	1:50 000	MOF & MB	MOUNT ELLIOT	FOREST TERRAIN		
92	L	8			P	1:50 000	MOF & MB	TLATLOS CREEK	FOREST TERRAIN		
92	M	12			P	1:50 000	MOF & MB	ELIZABETH LAKE	FOREST TERRAIN		
92	M	12			P	1:50 000	MOF & MB	HARDY INLET	FOREST TERRAIN		
92	M	12			P	1:50 000	MOF & MB	KWAKUME INLET	FOREST TERRAIN		
92	M	13			P	1:50 000	MOF & MB	COLD CREEK	FOREST TERRAIN		
92	M	13			P	1:50 000	MOF & MB	DOC CREEK	FOREST TERRAIN		
92	M	13			P	1:50 000	MOF & MB	DRANEY LAKES	FOREST TERRAIN		
92	M	13			P	1:50 000	MOF & MB	GILDERSLEVE LAKE	FOREST TERRAIN		
92	M	13			P	1:50 000	MOF & MB	KOEYE POINT / RIVER	FOREST TERRAIN		
92	M	13			P	1:50 000	MOF & MB	NAMU LAKE/RIVER	FOREST TERRAIN	T. ROLLERSON & MURPHY	1981
92	M	14			P	1:50 000	MOF & MB	MOSES INLET	FOREST TERRAIN		
92	M	14			P	1:50 000	MOF & MB	NIEL CREEK	FOREST TERRAIN		
103	B	13			P	1:50 000	MOF & MB	DABS LAKE	FOREST TERRAIN		
103	B	13			P	1:50 000	MOF & MB	HECATE	FOREST TERRAIN		
103	B	13			P	1:50 000	MOF & MB	SKEDANS BAY	FOREST TERRAIN		
103	B	13			P	1:50 000	MOF & MB	TFL 39 BL 6	FOREST TERRAIN	D. DUNKLEY	1983
103	B	13			P	1:50 000	MOF & MB	TFL 39 BL 6	FOREST TERRAIN	D. DUNKLEY	1983
103	C	16			P	1:50 000	MOF & MB	HECATE	FOREST TERRAIN		
103	F	1			P	1:50 000	MOF & MB	HECATE	FOREST TERRAIN		
103	F	1			P	1:50 000	MOF & MB	SECURITY INLET	FOREST TERRAIN		
103	F	7			P	1:50 000	MOF & MB	MASSET INLET	FOREST TERRAIN		
103	F	8			P	1:50 000	MOF & MB	GHOST CREEK	FOREST TERRAIN		
103	F	8			P	1:50 000	MOF & MB	GHOST/PHANTOM CREEK	FOREST TERRAIN		
103	F	8			P	1:50 000	MOF & MB	PHANTOM CREEK	FOREST TERRAIN		
103	F	8			P	1:50 000	MOF & MB	LOWER YAKOUN RIVER	FOREST TERRAIN		
103	F	8			P	1:50 000	MOF & MB	MARIE / PAM / SHEILA LAKES	FOREST TERRAIN	R. AUSTIN	1982
103	F	8			P	1:50 000	MOF & MB	YAKOUN LAKE WATERSHED	FOREST TERRAIN	C. SMITH & BEESE	1982
103	F	9			P	1:50 000	MOF & MB	HECATE	FOREST TERRAIN		
103	F	9			P	1:50 000	MOF & MB	MALIN	FOREST TERRAIN		
103	F	9			P	1:50 000	MOF & MB	MCKAY	FOREST TERRAIN		
103	F	9			P	1:50 000	MOF & MB	TFL 39 BL 6	FOREST TERRAIN	D. DUNKLEY	1983
103	F	9			P	1:50 000	MOF & MB	TFL 39 BL 6	FOREST TERRAIN	D. DUNKLEY	1983
103	F	9			P	1:50 000	MOF & MB	HECATE	FOREST TERRAIN	C. SMITH	1982
103	F	9			P	1:50 000	MOF & MB	DATLAMEN CREEK	FOREST TERRAIN		
103	F	9			P	1:50 000	MOF & MB	HECATE	FOREST TERRAIN	C. SMITH	1982
103	F	9			P	1:50 000	MOF & MB	MARIE / PAM / SHEILA LAKES	FOREST TERRAIN	R. AUSTIN	1982
103	F	10			P	1:50 000	MOF & MB	MN LAKE	FOREST TERRAIN		
103	F	10			P	1:50 000	MOF & MB	AWUN LAKE	FOREST TERRAIN		
103	F	10			P	1:50 000	MOF & MB	HECATE	FOREST TERRAIN		

NTS 250	50	C	20	P	SCALE	DEPARTMENT	MAP NAME	MAP TYPE	AUTHORS	YEAR
103 F	10			P	1:50 000	MOF & MB	JUSKATLA INLET	FOREST TERRAIN		
103 F	10			P	1:50 000	MOF & MB	MASSET INLET	FOREST TERRAIN		
103 F	10			P	1:50 000	MOF & MB	MCCLINTON / IRA CREEK	FOREST TERRAIN	S. CHATWIN	1981
103 F	10			P	1:50 000	MOF & MB	DATLAMEN CREEK	FOREST TERRAIN		
103 F	15			P	1:50 000	MOF & MB	HECATE	FOREST TERRAIN		
103 F	15			P	1:50 000	MOF & MB	IAN LAKE	FOREST TERRAIN		
103 F	16			P	1:50 000	MOF & MB	HECATE	FOREST TERRAIN		
103 F	16			P	1:50 000	MOF & MB	IAN LAKE	FOREST TERRAIN		
103 F	16			P	1:50 000	MOF & MB	HECATE	FOREST TERRAIN	C. SMITH	1982
103 G	4			P	1:50 000	MOF & MB	HCCATE	FOREST TERRAIN		
103 G	4			P	1:50 000	MOF & MB	MCLELLAN ISLAND	FOREST TERRAIN		
MAP 23					**MOTH**					
82 L	16			P	1:1 000	MOTH	CLANWILLIAM-PINE ROAD	GEOLOGICAL HAZARDS	R. BUCHANAN	1987
82 L	16			P	1:1 000	MOTH	CLANWILLIAM-PINE ROAD	SURFICIAL MATERIALS	R. BUCHANAN	1987
92 B	5			P	1:1 000	MOTH	VICTORIA WEST APPROACHES	SURFICIAL MATERIALS	R. BUCHANAN	1991
92 B	6			P	1:1 000	MOTH	VICTORIA WEST APPROACHES	SURFICIAL MATERIALS	R. BUCHANAN	1991
92 H	15			P	1:5 000	MOTH	SOUTH OKANAGAN CONNECTOR	SURFICIAL MATERIALS	R. BUCHANAN	1987
92 H	15			P	1:5 000	MOTH	KINGSVALE-ASPEN GROVE	SURFICIAL MATERIALS	R. BUCHANAN	1986
92 G	14			P	1:6 000	MOTH	SQUAMISH-WHISTLER VILLAGE	SURFICIAL MATERIALS	R. BUCHANAN, D. LISTER & B. KERN	1991
92 J	2			P	1:6 000	MOTH	SQUAMISH-WHISTLER VILLAGE	SURFICIAL MATERIALS	R. BUCHANAN, D. LISTER & B. KERN	1991
92 J	3			P	1:6 000	MOTH	SQUAMISH-WHISTLER VILLAGE	SURFICIAL MATERIALS	R. BUCHANAN, D. LISTER & B. KERN	1991
92 J	7			P	1:10 000	MOTH	PEMBERTON-ANDERSON LAKE	GEOLOGICAL HAZARDS (PHOTO)	R. BUCHANAN	1978
92 J	8			P	1:10 000	MOTH	PEMBERTON-ANDERSON LAKE	GEOLOGICAL HAZARDS (PHOTO)	R. BUCHANAN	1978
92 J	9			P	1:10 000	MOTH	PEMBERTON-ANDERSON LAKE	GEOLOGICAL HAZARDS (PHOTO)	R. BUCHANAN	1978
92 J	10			P	1:10 000	MOTH	PEMBERTON-ANDERSON LAKE	GEOLOGICAL HAZARDS (PHOTO)	R. BUCHANAN	1978
82 L	12			P	1:12 000	MOTH	SOUTH THOMPSON VALLEY	SURFICIAL MATERIALS (PHOTO)	R. BUCHANAN	1977
82 L	12			P	1:12 000	MOTH	SOUTH THOMPSON VALLEY	GEOLOGICAL HAZARDS (PHOTO)	R. BUCHANAN	1977
82 L	13			P	1:12 000	MOTH	SOUTH THOMPSON VALLEY	SURFICIAL MATERIALS (PHOTO)	R. BUCHANAN	1977
82 L	13			P	1:12 000	MOTH	SOUTH THOMPSON VALLEY	GEOLOGICAL HAZARDS (PHOTO)	R. BUCHANAN	1977
92 I	9			P	1:12 000	MOTH	SOUTH THOMPSON VALLEY	SURFICIAL MATERIALS (PHOTO)	R. BUCHANAN	1977
92 I	9			P	1:12 000	MOTH	SOUTH THOMPSON VALLEY	GEOLOGICAL HAZARDS (PHOTO)	R. BUCHANAN	1977
82 J	4			P	1:15,840	MOTH	SOUTH COLUMBIA RIVER VALLEY	GEOLOGICAL HAZARDS	D. HAUGHTON	1978
82 J	6			P	1:15,840	MOTH	HOUTH COLUMBIA RIVER VALLEY	GEOLOGICAL HAZARDS	D. HAUGHTON	1978
82 J	12			P	1:15,840	MOTH	SOUTH COLUMBIA RIVER VALLEY	GEOLOGICAL HAZARDS	D. HAUGHTON	1978
82 K	9			P	1:15,840	MOTH	SOUTH COLUMBIA RIVER VALLEY	GEOLOGICAL HAZARDS	D. HAUGHTON	1978
MAP 24					**MOTH**					
92 H	15			P	1:20 000	MOTH	MERRITT-KINGSVALE PROJECT	SURFICIAL MATERIALS (PHOTO)	R. BUCHANAN & D. NYLAND	1980
92 I	2			P	1:20 000	MOTH	MERRITT-KINGSVALE PROJECT	SURFICIAL MATERIALS (PHOTO)	R. BUCHANAN & D. NYLAND	1980
92 I	2			P	1:20 000	MOTH	MERRITT-KAMLOOPS	SURFICIAL MATERIALS (PHOTO)	R. BUCHANAN	1983
92 I	7			P	1:20 000	MOTH	MERRITT-KAMLOOPS	SURFICIAL MATERIALS (PHOTO)	R. BUCHANAN	1983
92 I	8			P	1:20 000	MOTH	MERRITT-KAMLOOPS	SURFICIAL MATERIALS (PHOTO)	R. BUCHANAN	1983
92 I	9			P	1:20 000	MOTH	MERRITT-KAMLOOPS	SURFICIAL MATERIALS (PHOTO)	R. BUCHANAN	1983
92 I	10			P	1:20 000	MOTH	MERRITT-KAMLOOPS	SURFICIAL MATERIALS (PHOTO)	R. BUCHANAN	1983
92 H	6			P	1:24 000	MOTH	HOPE-MERRITT	GENERALIZED SURFICIAL GEOLOGY	J. FIELD, T. EGAN, W. HALLAM & D. WOODBURN	1978
92 H	10			P	1:24 000	MOTH	HOPE-MERRITT	GENERALIZED SURFICIAL GEOLOGY	J. FIELD, T. EGAN, W. HALLAM & D. WOODBURN	1978
92 H	11			P	1:24 000	MOTH	HOPE-MERRITT	GENERALIZED SURFICIAL GEOLOGY	J. FIELD, T. EGAN, W. HALLAM & D. WOODBURN	1978
92 H	15			P	1:24 000	MOTH	HOPE-MERRITT	GENERALIZED SURFICIAL GEOLOGY	J. FIELD, T. EGAN, W. HALLAM & D. WOODBURN	1978
92 I	2			P	1:24 000	MOTH	HOPE-MERRITT	GENERALIZED SURFICIAL GEOLOGY	J. FIELD, T. EGAN, W. HALLAM & D. WOODBURN	1978
92 B	6			P	1:25 000	MOTH	QUADRA-MARTINDALE	SURFICIAL GEOLOGY	R. BUCHANAN, D. LISTER & K. RIMER	1991
92 B	11			P	1:25 000	MOTH	QUADRA-MARTINDALE	SURFICIAL GEOLOGY	R. BUCHANAN, D. LISTER & K. RIMER	1991
82 N	7			P	1:33 000	MOTH	BLAEBERRY RIVER CORRIDOR	GEOLOGICAL HAZARDS	M. PRATT & R. BUCHANAN	1982
82 N	10			P	1:33 000	MOTH	BLAEBERRY RIVER CORRIDOR	GEOLOGICAL HAZARDS	M. PRATT & R. BUCHANAN	1982
92 B	5			P	1:40 000	MOTH	VICTORIA WEST APPROACHES	SURFICIAL MATERIALS	R. BUCHANAN	1991
92 B	6			P	1:40 000	MOTH	VICTORIA WEST APPROACHES.	SURFICIAL MATERIALS	R. BUCHANAN	1991

NTS 250	50	C	20	P	SCALE	DEPARTMENT	MAP NAME	MAP TYPE	AUTHORS	YEAR
94 A	1			P	1:40 000	MOTH	FORT ST. JOHN AREA	AGGREGATE RESOURCES (PHOTO)	R. BUCHANAN, B. DEAKIN & K. RIMER	1990
94 A	2			P	1:40 000	MOTH	FORT ST. JOHN AREA	AGGREGATE RESOURCES (PHOTO)	R. BUCHANAN, B. DEAKIN & K. RIMER	1990
94 A	6			P	1:40 000	MOTH	FORT ST. JOHN AREA	AGGREGATE RESOURCES (PHOTO)	R. BUCHANAN, B. DEAKIN & K. RIMER	1990
94 A	7			P	1:40 000	MOTH	FORT ST. JOHN AREA	AGGREGATE RESOURCES (PHOTO)	R. BUCHANAN, B. DEAKIN & K. RIMER	1990
94 A	8			P	1:40 000	MOTH	FORT ST. JOHN AREA	AGGREGATE RESOURCES (PHOTO)	R. BUCHANAN, B. DEAKIN & K. RIMER	1990
94 A	9			P	1:40 000	MOTH	FORT ST. JOHN AREA	AGGREGATE RESOURCES (PHOTO)	R. BUCHANAN, B. DEAKIN & K. RIMER	1990
94 A	10			P	1:40 000	MOTH	FORT ST. JOHN AREA	AGGREGATE RESOURCES (PHOTO)	R. BUCHANAN, B. DEAKIN & K. RIMER	1990
94 A	11			P	1:40 000	MOTH	FORT ST. JOHN AREA	AGGREGATE RESOURCES (PHOTO)	R. BUCHANAN, B. DEAKIN & K. RIMER	1990
94 A	13			P	1:40 000	MOTH	FORT ST. JOHN AREA	AGGREGATE RESOURCES (PHOTO)	R. BUCHANAN, B. DEAKIN & K. RIMER	1990
94 A	14			P	1:40 000	MOTH	FORT ST. JOHN AREA	AGGREGATE RESOURCES (PHOTO)	R. BUCHANAN, B. DEAKIN & K. RIMER	1990
94 A	15			P	1:40 000	MOTH	FORT ST. JOHN AREA	AGGREGATE RESOURCES (PHOTO)	R. BUCHANAN, B. DEAKIN & K. RIMER	1990
94 A	16			P	1:40 000	MOTH	FORT ST. JOHN AREA	AGGREGATE RESOURCES (PHOTO)	R. BUCHANAN, B. DEAKIN & K. RIMER	1990
94 B	8			P	1:40 000	MOTH	FORT ST. JOHN AREA	AGGREGATE RESOURCES (PHOTO)	R. BUCHANAN, B. DEAKIN & K. RIMER	1990
94 B	9			P	1:40 000	MOTH	FORT ST. JOHN AREA	AGGREGATE RESOURCES (PHOTO)	R. BUCHANAN, B. DEAKIN & K. RIMER	1990
94 B	10			P	1:40 000	MOTH	FORT ST. JOHN AREA	AGGREGATE RESOURCES (PHOTO)	R. BUCHANAN, B. DEAKIN & K. RIMER	1990
94 B	15			P	1:40 000	MOTH	FORT ST. JOHN AREA	AGGREGATE RESOURCES (PHOTO)	R. BUCHANAN, B. DEAKIN & K. RIMER	1990
94 B	16			P	1:40 000	MOTH	FORT ST. JOHN AREA	AGGREGATE RESOURCES (PHOTO)	R. BUCHANAN, B. DEAKIN & K. RIMER	1990
94 G	1			P	1:40 000	MOTH	FORT ST. JOHN AREA	AGGREGATE RESOURCES (PHOTO)	R. BUCHANAN, B. DEAKIN & K. RIMER	1990
94 G	2			P	1:40 000	MOTH	FORT ST. JOHN AREA	AGGREGATE RESOURCES (PHOTO)	R. BUCHANAN, B. DEAKIN & K. RIMER	1990
94 H	2			P	1:40 000	MOTH	FORT ST. JOHN AREA	AGGREGATE RESOURCES (PHOTO)	R. BUCHANAN, B. DEAKIN & K. RIMER	1990
94 H	3			P	1:40 000	MOTH	FORT ST. JOHN AREA	AGGREGATE RESOURCES (PHOTO)	R. BUCHANAN, B. DEAKIN & K. RIMER	1990
94 H	4			P	1:40 000	MOTH	FORT ST. JOHN AREA	AGGREGATE RESOURCES (PHOTO)	R. BUCHANAN, B. DEAKIN & K. RIMER	1990
104 B	10			P	1:40 000	MOTH	ISKUT RIVER CORRIDOR	SURFICIAL MATERIALS (PHOTO)	R. BUCHANAN	1978
104 B	11			P	1:40 000	MOTH	ISKUT RIVER CORRIDOR	SURFICIAL MATERIALS (PHOTO)	R. BUCHANAN	1978
104 B	12			P	1:40 000	MOTH	ISKUT RIVER CORRIDOR	SURFICIAL MATERIALS (PHOTO)	R. BUCHANAN	1978
104 B	15			P	1:40 000	MOTH	ISKUT RIVER CORRIDOR	SURFICIAL MATERIALS (PHOTO)	R. BUCHANAN	1978
104 B	16			P	1:40 000	MOTH	ISKUT RIVER CORRIDOR	SURFICIAL MATERIALS (PHOTO)	R. BUCHANAN	1978
104 N	12			P	1:40 000	MOTH	ATLIN TO B.C.-YUKON BORDER	AGGREGATE RESOURCES (PHOTO)	R. BUCHANAN & D. SAINT THOMAS	1985
104 N	13			P	1:40 000	MOTH	ATLIN TO B.C.-YUKON BORDER	AGGREGATE RESOURCES (PHOTO)	R. BUCHANAN & D. SAINT THOMAS	1985
MAP 25					**MOTH**					
82 E	1			P	1:50 000	MOTH & EMPR	GRAND FORKS	AGGREGATE RESOURCES	R. BUCHANAN & Z. HORA	1992
82 E	2			P	1:50 000	MOTH & EMPR	GREENWOOD	AGGREGATE RESOURCES	R. BUCHANAN & Z. HORA	1992
82 E	3			P	1:50 000	MOTH & EMPR	OSOYOOS	AGGREGATE RESOURCES	R. BUCHANAN & Z. HORA	1992
82 E	4			P	1:50 000	MOTH & EMPR	KEREMEOS	AGGREGATE RESOURCES	R. BUCHANAN & Z. HORA	1992
82 E	5			P	1:50 000	MOTH & EMPR	PENTICTON	AGGREGATE RESOURCES	R. BUCHANAN & Z. HORA	1992
82 E	6			P	1:50 000	MOTH & EMPR	BEAVERDELL	AGGREGATE RESOURCES	R. BUCHANAN & Z. HORA	1992
82 E	7			P	1:50 000	MOTH & EMPR	ALMOND MOUNTAIN	AGGREGATE RESOURCES	R. BUCHANAN & Z. HORA	1992
82 E	8			P	1:50 000	MOTH & EMPR	DEER PARK	AGGREGATE RESOURCES	R. BUCHANAN & Z. HORA	1992
82 E	11			P	1:50 000	MOTH & EMPR	WILKINSON CREEK	AGGREGATE RESOURCES	R. BUCHANAN & Z. HORA	1992
82 E	12			P	1:50 000	MOTH	MERRITT-PEACHLAND HIGHWAY	SURFICIAL GEOLOGY	THURBER ENGINEERING LTD.	1986
82 E	12			P	1:50 000	MOTH & EMPR	SUMMERLAND	AGGREGATE RESOURCES	R. BUCHANAN & Z. HORA	1992
82 E	13			P	1:50 000	MOTH	HWY. NO 5-OKANAGAN VALLEY	AGGREGATE RESOURCES	R. BUCHANAN	1985
82 E	13			P	1:50 000	MOTH	MERRITT-PEACHLAND HIGHWAY	SURFICIAL GEOLOGY	THURBER ENGINEERING LTD.	1986
82 E	13			P	1:50 000	MOTH & EMPR	PEACHLAND	AGGREGATE RESOURCES	R. BUCHANAN & Z. HORA	1992
82 E	14			P	1:50 000	MOTH & EMPR	KELOWNA	AGGREGATE RESOURCES	R. BUCHANAN & Z. HORA	1992
82 E	16			P	1:50 000	MOTH & EMPR	EDGEWOOD	AGGREGATE RESOURCES	R. BUCHANAN & Z. HORA	1992
82 F	1			P	1:50 000	MOTH & EMPR	YAHK	AGGREGATE RESOURCES	R. BUCHANAN & Z. HORA	1992
82 F	2			P	1:50 000	MOTH & EMPR	CRESTON	AGGREGATE RESOURCES	R. BUCHANAN & Z. HORA	1992
82 F	3			P	1:50 000	MOTH & EMPR	SALMO	AGGREGATE RESOURCES	R. BUCHANAN & Z. HORA	1992
82 F	4			P	1:50 000	MOTH	ROSSLAND-NANCY GREENE JCT.	AGGREGATE RESOURCES	R. BUCHANAN	1987
82 F	4			P	1:50 000	MOTH & EMPR	ROSSLAND-TRAIL	AGGREGATE RESOURCES	R. BUCHANAN & Z. HORA	1992
82 F	5			P	1:50 000	MOTH & EMPR	CASTLEGAR	AGGREGATE RESOURCES	R. BUCHANAN & Z. HORA	1992
82 F	6			P	1:50 000	MOTH	NELSON TO YMIR	AGGREGATE RESOURCES	R. BUCHANAN	1987
82 F	6			P	1:50 000	MOTH & EMPR	NELSON	AGGREGATE RESOURCES	R. BUCHANAN & Z. HORA	1992
82 F	7			P	1:50 000	MOTH & EMPR	BOSWELL	AGGREGATE RESOURCES	R. BUCHANAN & Z. HORA	1992
82 F	10			P	1:50 000	MOTH & EMPR	CRAWFORD BAY	AGGREGATE RESOURCES	R. BUCHANAN & Z. HORA	1992
82 F	11			P	1:50 000	MOTH & EMPR	KOKANEE PEAK	AGGREGATE RESOURCES	R. BUCHANAN & Z. HORA	1992
82 F	12			P	1:50 000	MOTH & EMPR	PASSMORE	AGGREGATE RESOURCES	R. BUCHANAN & Z. HORA	1992

NTS	250	50	C	20	P	SCALE	DEPARTMENT	MAP NAME	MAP TYPE	AUTHORS	YEAR
82	F	13			P	1:50 000	MOTH & EMPR	BURTON	AGGREGATE RESOURCES	R. BUCHANAN & Z. HORA	1992
82	F	14			P	1:50 000	MOTH & EMPR	SLOCAN	AGGREGATE RESOURCES	R. BUCHANAN & Z. HORA	1992
82	F	15			P	1:50 000	MOTH & EMPR	KASLO	AGGREGATE RESOURCES	R. BUCHANAN & Z. HORA	1992
82	G	3			P	1:50 000	MOTH & EMPR	LAKE KOOCANUSA	AGGREGATE RESOURCES	R. BUCHANAN & Z. HORA	1992
82	G	4			P	1:50 000	MOTH & EMPR	YAHK RIVER	AGGREGATE RESOURCES	R. BUCHANAN & Z. HORA	1992
82	G	5			P	1:50 000	MOTH & EMPR	MOYIE LAKE	AGGREGATE RESOURCES	R. BUCHANAN & Z. HORA	1992
82	G	6			P	1:50 000	MOTH & EMPR	ELKO	AGGREGATE RESOURCES	R. BUCHANAN & Z. HORA	1992
82	G	10			P	1:50 000	MOTH	HOSMER TO BC-ALBERTA BORDER	SURFICIAL MATERIALS	R. BUCHANAN & W. OGDEN	1986
82	G	10			P	1:50 000	MOTH	HOSMER TO BC-ALBERTA BORDER	AGGREGATE RESOURCES	R. BUCHANAN & W. OGDEN	1986
82	G	10			P	1:50 000	MOTH & EMPR	CROWSNEST	AGGREGATE RESOURCES	R. BUCHANAN & Z. HORA	1992
82	G	11			P	1:50 000	MOTH & EMPR	FERNIE	AGGREGATE RESOURCES	R. BUCHANAN & Z. HORA	1992
82	G	12			P	1:50 000	MOTH & EMPR	CRANBROOK	AGGREGATE RESOURCES	R. BUCHANAN & Z. HORA	1992
82	G	13			P	1:50 000	MOTH & EMPR	SKOOKUMCHUCK	AGGREGATE RESOURCES	R. BUCHANAN & Z. HORA	1992
82	G	15			P	1:50 000	MOTH & EMPR	TORNADO MOUNTAIN	AGGREGATE RESOURCES	R. BUCHANAN & Z. HORA	1992
82	J	2			P	1:50 000	MOTH & EMPR	FORDING RIVER	AGGREGATE RESOURCES	R. BUCHANAN & Z. HORA	1992
82	J	4			P	1:50 000	MOTH & EMPR	CANAL FLATS	AGGREGATE RESOURCES	R. BUCHANAN & Z. HORA	1992
82	J	5	W		P	1:50 000	MOTH & EMPR	FAIRMONT HOT SPRINGS	AGGREGATE RESOURCES	R. BUCHANAN & Z. HORA	1992
82	J	12			P	1:50 000	MOTH & EMPR	TANGLE PEAK	AGGREGATE RESOURCES	R. BUCHANAN & Z. HORA	1992
82	J	13			P	1:50 000	MOTH & EMPR	MOUNT ASGNIBOINE	AGGREGATE RESOURCES	R. BUCHANAN & Z. HORA	1992
82	K	2			P	1:50 000	MOTH & EMPR	LARDEAU	AGGREGATE RESOURCES	R. BUCHANAN & Z. HORA	1992
82	K	3			P	1:50 000	MOTH & EMPR	ROSEBURY	AGGREGATE RESOURCES	R. BUCHANAN & Z. HORA	1992
82	K	4			P	1:50 000	MOTH & EMPR	NAKUSP	AGGREGATE RESOURCES	R. BUCHANAN & Z. HORA	1992
82	K	5			P	1:50 000	MOTH & EMPR	ST. LEON CREEK	AGGREGATE RESOURCES	R. BUCHANAN & Z. HORA	1992
82	K	7			P	1:50 000	MOTH & EMPR	DUNCAN LAKE	AGGREGATE RESOURCES	R. BUCHANAN & Z. HORA	1992
82	K	8			P	1:50 000	MOTH & EMPR	TOBY CREEK	AGGREGATE RESOURCES	R. BUCHANAN & Z. HORA	1992
82	K	9			P	1:50 000	MOTH & EMPR	RADIUM HOT SPRINGS	AGGREGATE RESOURCES	R. BUCHANAN & Z. HORA	1992
82	K	16			P	1:50 000	MOTH & EMPR	SPILLIMACHEEN	AGGREGATE RESOURCES	R. BUCHANAN & Z. HORA	1992
82	L	1			P	1:50 000	MOTH & EMPR	EUREKA MOUNTAIN	AGGREGATE RESOURCES	R. BUCHANAN & Z. HORA	1992
82	L	2			P	1:50 000	MOTH & EMPR	CREIGHTON CREEK	AGGREGATE RESOURCES	R. BUCHANAN & Z. HORA	1992
82	L	3			P	1:50 000	MOTH & EMPR	GYAMA	AGGREGATE RESOURCES	R. BUCHANAN & Z. HORA	1992
82	L	5			P	1:50 000	MOTH & EMPR	WESTWOLD	AGGREGATE RESOURCES	R. BUCHANAN & Z. HORA	1992
82	L	6			P	1:50 000	MOTH & EMPR	VERNON	AGGREGATE RESOURCES	R. BUCHANAN & Z. HORA	1992
82	L	7			P	1:50 000	MOTH & EMPR	SHUSWAP FALLS	AGGREGATE RESOURCES	R. BUCHANAN & Z. HORA	1992
82	L	9			P	1:50 000	MOTH & EMPR	GATES CREEK	AGGREGATE RESOURCES	R. BUCHANAN & Z. HORA	1992
82	L	10			P	1:50 000	MOTH & EMPR	MABEL LAKE	AGGREGATE RESOURCES	R. BUCHANAN & Z. HORA	1992
82	L	12			P	1:50 000	MOTH & EMPR	MONTE CREEK	AGGREGATE RESOURCES	R. BUCHANAN & Z. HORA	1992
82	L	13			P	1:50 000	MOTH & EMPR	CHASE	AGGREGATE RESOURCES	R. BUCHANAN & Z. HORA	1992
82	L	14			P	1:50 000	MOTH & EMPR	SORRENTO	AGGREGATE RESOURCES	R. BUCHANAN & Z. HORA	1992
82	L	15			P	1:50 000	MOTH	SICAMOUS-REVELSTOKE	AGGREGATE RESOURCES	R. BUCHANAN	1986
82	L	15			P	1:50 000	MOTH & EMPR	MALAKWA	AGGREGATE RESOURCES	R. BUCHANAN & Z. HORA	1992
82	L	16			P	1:50 000	MOTH	SICAMOUS-REVELSTOKE	AGGREGATE RESOURCES	R. BUCHANAN	1986
82	L	16			P	1:50 000	MOTH & EMPR	REVELSTOKE	AGGREGATE RESOURCES	R. BUCHANAN & Z. HORA	1992
82	M	1			P	1:50 000	MOTH	SICAMOUS-REVELSTOKE	AGGREGATE RESOURCES	R. BUCHANAN	1986
82	M	1			P	1:50 000	MOTH & EMPR	MOUNT REVELSTOKE	AGGREGATE RESOURCES	R. BUCHANAN & Z. HORA	1992
82	M	2			P	1:50 000	MOTH	SICAMOUS-REVELSTOKE	AGGREGATE RESOURCES	R. BUCHANAN	1986
82	M	11	W		P	1:50 000	MOTH & EMPR	ADAMS RIVER	AGGREGATE RESOURCES	R. BUCHANAN & Z. HORA	1992
82	M	12			P	1:50 000	MOTH	CLEARWATER VALLEY ROAD	AGGREGATE RESOURCES (PHOTO)	R. BUCHANAN	1987
82	M	12			P	1:50 000	MOTH	CLEARWATER VALLEY ROAD	SURFICIAL MATERIALS	R. BUCHANAN	1987
82	M	12			P	1:50 000	MOTH & EMPR	VAVENBY	AGGREGATE RESOURCES	R. BUCHANAN & Z. HORA	1992
82	M	13			P	1:50 000	MOTH	CLEARWATER VALLEY ROAD	AGGREGATE RESOURCES (PHOTO)	R. BUCHANAN	1987
82	M	13			P	1:50 000	MOTH	CLEARWATER VALLEY ROAD	SURFICIAL MATERIALS	R. BUCHANAN	1987
82	M	14	W		P	1:50 000	MOTH & EMPR	MESSITER	AGGREGATE RESOURCES	R. BUCHANAN & Z. HORA	1992
82	N	2			P	1:50 000	MOTH & EMPR	MCMURDO	AGGREGATE RESOURCES	R. BUCHANAN & Z. HORA	1992
82	N	4			P	1:50 000	MOTH & EMPR	ILLECILLEWAET	AGGREGATE RESOURCES	R. BUCHANAN & Z. HORA	1992
82	N	5	E		P	1:50 000	MOTH & EMPR	GLACIER	AGGREGATE RESOURCES	R. BUCHANAN & Z. HORA	1992
82	N	6			P	1:50 000	MOTH & EMPR	BLAEBERRY	AGGREGATE RESOURCES	R. BUCHANAN & Z. HORA	1992
82	N	7			P	1:50 000	MOTH & EMPR	GOLDEN	AGGREGATE RESOURCES	R. BUCHANAN & Z. HORA	1992
82	N	8	W		P	1:50 000	MOTH & EMPR	LAKE LOUISE	AGGREGATE RESOURCES	R. BUCHANAN & Z. HORA	1992
82	N	11	W		P	1:50 000	MOTH & EMPR	BLUEWATER CREEK	AGGREGATE RESOURCES	R. BUCHANAN & Z. HORA	1992
82	O	4			P	1:50 000	MOTH & EMPR	BANFF	AGGREGATE RESOURCES	R. BUCHANAN & Z. HORA	1992

NTS	250	50	C	20	P	SCALE	DEPARTMENT	MAP NAME	MAP TYPE	AUTHORS	YEAR
83	D	3			P	1:50 000	MOTH & EMPR	BLUE RIVER	AGGREGATE RESOURCES	R. BUCHANAN & Z. HORA	1992
83	D	6	E		P	1:50 000	MOTH & EMPR	LEMPRIERE	AGGREGATE RESOURCES	R. BUCHANAN & Z. HORA	1992
83	D	11			P	1:50 000	MOTH & EMPR	CANOE MOUNTAIN	AGGREGATE RESOURCES	R. BUCHANAN & Z. HORA	1992
83	D	13			P	1:50 000	MOTH & EMPR	KIWA CREEK	AGGREGATE RESOURCES	R. BUCHANAN & Z. HORA	1992
83	D	14			P	1:50 000	MOTH & EMPR	VALEMOUNT	AGGREGATE RESOURCES	R. BUCHANAN & Z. HORA	1992
83	D	15			P	1:50 000	MOTH & EMPR	RAINBOW	AGGREGATE RESOURCES	R. BUCHANAN & Z. HORA	1992
83	D	16			P	1:50 000	MOTH & EMPR	JASPER	AGGREGATE RESOURCES	R. BUCHANAN & Z. HORA	1992
83	E	4			P	1:50 000	MOTH & EMPR	CROYDON	AGGREGATE RESOURCES	R. BUCHANAN & Z. HORA	1992
92	B	5			P	1:50 000	MOTH	VANCOUVER ISLAND PROJECT	AGGREGATE RESOURCES	R. BUCHANAN, E. BOWES & M. CROWE	1989
92	B	6			P	1:50 000	MOTH	VANCOUVER ISLAND PROJECT	AGGREGATE RESOURCES	R. BUCHANAN, E. BOWES & M. CROWE	1989
92	B	11			P	1:50 000	MOTH	VANCOUVER ISLAND PROJECT	AGGREGATE RESOURCES	R. BUCHANAN, E. BOWES & M. CROWE	1989
92	B	12			P	1:50 000	MOTH	VANCOUVER ISLAND PROJECT	AGGREGATE RESOURCES	R. BUCHANAN, E. BOWES & M. CROWE	1989
92	B	13			P	1:50 000	MOTH	VANCOUVER ISLAND PROJECT	AGGREGATE RESOURCES	R. BUCHANAN, E. BOWES & M. CROWE	1989
92	F	1			P	1:50 000	MOTH	VANCOUVER ISLAND PROJECT	AGGREGATE RESOURCES	R. BUCHANAN, E. BOWES & M. CROWE	1989
92	F	1			P	1:50 000	MOTH	NANAIMO INNER ROUTE	AGGREGATE RESOURCES	R. BUCHANAN & S. TAO	1990
92	F	7			P	1:50 000	MOTH	VANCOUVER ISLAND PROJECT	AGGREGATE RESOURCES	R. BUCHANAN, E. BOWES & M. CROWE	1989
92	F	7			P	1:50 000	MOTH	MUD BAY-MENZIES BAY PROJECT	TERRAIN EVALUATION	R. BUCHANAN	1988
92	F	7			P	1:50 000	MOTH	PARKSVILLE-MUD BAY	TERRAIN EVALUATION	R. BUCHANAN	1987
92	F	8			P	1:50 000	MOTH	VANCOUVER ISLAND PROJECT	AGGREGATE RESOURCES	R. BUCHANAN, E. BOWES & M. CROWE	1989
92	F	8			P	1:50 000	MOTH	PARKSVILLE-MUD BAY	TERRAIN EVALUATION	R. BUCHANAN	1987
92	F	8			P	1:50 000	MOTH	NANAIMO INNER ROUTE	AGGREGATE RESOURCES	R. BUCHANAN & S. TAO	1990
92	F	10			P	1:50 000	MOTH	VANCOUVER ISLAND PROJECT	AGGREGATE RESOURCES	R. BUCHANAN, E. BOWES & M. CROWE	1989
92	F	10			P	1:50 000	MOTH	MUD BAY-MENZIES BAY PROJECT	TERRAIN EVALUATION	R. BUCHANAN	1988
92	F	10			P	1:50 000	MOTH	PARKSVILLE-MUD BAY	TERRAIN EVALUATION	R. BUCHANAN	1987
92	F	11			P	1:50 000	MOTH	VANCOUVER ISLAND PROJECT	AGGREGATE RESOURCES	R. BUCHANAN, E. BOWES & M. CROWE	1989
92	F	11			P	1:50 000	MOTH	MUD BAY-MENZIES BAY PROJECT	TERRAIN EVALUATION	R. BUCHANAN	1988
92	F	14			P	1:50 000	MOTH	VANCOUVER ISLAND PROJECT	AGGREGATE RESOURCES	R. BUCHANAN, E. BOWES & M. CROWE	1989
92	F	14			P	1:50 000	MOTH	MUD BAY-MENZIES BAY PROJECT	TERRAIN EVALUATION	R. BUCHANAN	1988
92	G	4			P	1:50 000	MOTH	VANCOUVER ISLAND PROJECT	AGGREGATE RESOURCES	R. BUCHANAN, E. BOWES & M. CROWE	1989
92	G	4			P	1:50 000	MOTH	NANAIMO INNER ROUTE	AGGREGATE RESOURCES	R. BUCHANAN & S. TAO	1990
92	G	6			P	1:50 000	MOTH	HOWE SOUND	GEOLOGICAL HAZARDS		1980
92	G	6			P	1:50 000	MOTH	HOWE SOUND	GEOLOGICAL HAZARDS		1980
92	G	7			P	1:50 000	MOTH	SEA TO SKY HIGHWAY	SURFICIAL MATERIALS	R. BUCHANAN	1990
92	G	10			P	1:50 000	MOTH	SEA TO SKY HIGHWAY	SURFICIAL MATERIALS	TE BUCHANAN	1990
92	G	11			P	1:50 000	MOTH	SEA TO SKY HIGHWAY	SURFICIAL MATERIALS	R. BUCHANAN	1990
92	G	11			P	1:50 000	MOTH	HOWE SOUND	GEOLOGICAL HAZARDS		1980
92	G	11			P	1:50 000	MOTH & EMPR	SQUAMISH	AGGREGATE RESOURCES	R. BUCHANAN & Z. HORA	1992
92	G	12			P	1:50 000	MOTH	HOWE SOUND	GEOLOGICAL HAZARDS		1980
92	G	14			P	1:50 000	MOTH & EMPR	CHEAKAMUS RIVER	AGGREGATE RESOURCES	R. BUCHANAN & Z. HORA	1992
92	H	1			P	1:50 000	MOTH & EMPR	ASHNOLA	AGGREGATE RESOURCES	R. BUCHANAN & Z. HORA	1992
92	H	2			P	1:50 000	MOTH & EMPR	MANNING PARK	AGGREGATE RESOURCES	R. BUCHANAN & Z. HORA	1992
92	H	3			P	1:50 000	MOTH & EMPR	SKAGIT RIVER	AGGREGATE RESOURCES	R. BUCHANAN & Z. HORA	1992
92	H	6			P	1:50 000	MOTH & EMPR	HOPE	AGGREGATE RESOURCES	R. BUCHANAN & Z. HORA	1992
92	H	7			P	1:50 000	MOTH & EMPR	PRINCETON	AGGREGATE RESOURCES	R. BUCHANAN & Z. HORA	1992
92	H	8			P	1:50 000	MOTH & EMPR	HEDLEY	AGGREGATE RESOURCES	R. BUCHANAN & Z. HORA	1992
92	H	9			P	1:50 000	MOTH	MERRITT-PEACHLAND HIGHWAY	SURFICIAL GEOLOGY	THURBER ENGINEERING LTD.	1986
92	H	10			P	1:50 000	MOTH & EMPR	TULAMEEN	AGGREGATE RESOURCES	R. BUCHANAN & Z. HORA	1992
92	H	13			P	1:50 000	MOTH & EMPR	SCUZZY MOUNTAIN	AGGREGATE RESOURCES	R. BUCHANAN & Z. HORA	1992
92	H	14			P	1:50 000	MOTH & EMPR	BOSTON BAR	AGGREGATE RESOURCES	R. BUCHANAN & Z. HORA	1992
92	H	15			P	1:50 000	MOTH	HWY. NO 5-OKANAGAN VALLEY	AGGREGATE RESOURCES	R. BUCHANAN	1985
92	H	15			P	1:50 000	MOTH	MERRITT-PEACHLAND HIGHWAY	SURFICIAL GEOLOGY	THURBER ENGINEERING LTD.	1986
92	H	15			P	1:50 000	MOTH & EMPR	ASPEN COVE	AGGREGATE RESOURCES	R. BUCHANAN & Z. HORA	1992
92	H	16			P	1:50 000	MOTH	HWY. NO 5-OKANAGAN VALLEY	AGGREGATE RESOURCES	R. BUCHANAN	1985
92	H	16			P	1:50 000	MOTH	MERRITT-PEACHLAND HIGHWAY	SURFICIAL GEOLOGY	THURBER ENGINEERING LTD.	1986
92	I	1			P	1:50 000	MOTH	MERRITT-KAMLOOPS	GENERALIZED SURFICIAL GEOLOGY	R. BUCHANAN	1984
92	I	1			P	1:50 000	MOTH	MERRITT-PEACHLAND HIGHWAY	SURFICIAL GEOLOGY	THURBER ENGINEERING LTD.	1986
92	I	1			P	1:50 000	MOTH & EMPR	DOUGLAS LAKE	AGGREGATE RESOURCES	R. BUCHANAN & Z. HORA	1992
92	I	2			P	1:50 000	MOTH	MERRITT-KAMLOOPS	GENERALIZED SURFICIAL GEOLOGY	R. BUCHANAN	1984
92	I	2			P	1:50 000	MOTH	HWY. NO 5-OKANAGAN VALLEY	AGGREGATE RESOURCES	R. BUCHANAN	1985
92	I	2			P	1:50 000	MOTH	MERRITT-PEACHLAND HIGHWAY	SURFICIAL GEOLOGY	THURBER ENGINEERING LTD.	1986

NTS 250	50	C	20	P	SCALE	DEPARTMENT	MAP NAME	MAP TYPE	AUTHORS	YEAR
92 I	2			P	1:50 000	MOTH & EMPR	MERRITT	AGGREGATE RESOURCES	R. BUCHANAN & Z. HORA	1992
92 I	3			P	1:50 000	MOTH & EMPR	PROSPECT CREEK	AGGREGATE RESOURCES	R. BUCHANAN & Z. HORA	1992
92 I	4			P	1:50 000	MOTH & EMPR	LYTTON	AGGREGATE RESOURCES	R. BUCHANAN & Z. HORA	1992
92 I	5			P	1:50 000	MOTH & EMPR	STEIN RIVER	AGGREGATE RESOURCES	R. BUCHANAN & Z. HORA	1992
92 I	6			P	1:50 000	MOTH & EMPR	BPEIACES BRIDGE	AGGREGATE RESOURCES	R. BUCHANAN & Z. HORA	1992
92 I	7			P	1:50 000	MOTH	MERRITT-KAMLOOPS	GENERALIZED SURFICIAL GEOLOGY	R. BUCHANAN	1984
92 I	7			P	1:50 000	MOTH & EMPR	MAMIT LAKE	AGGREGATE RESOURCES	R. BUCHANAN & Z. HORA	1992
92 I	8			P	1:50 000	MOTH	MERRITT-KAMLOOPS	GENERALIZED SURFICIAL GEOLOGY	R. BUCHANAN	1984
92 I	8			P	1:50 000	MOTH & EMPR	STUMP LAKE	AGGREGATE RESOURCES	R. BUCHANAN & Z. HORA	1992
92 I	9			P	1:50 000	MOTH	MERRITT-KAMLOOPS	GENERALIZED SURFICIAL GEOLOGY	R. BUCHANAN	1984
92 I	9			P	1:50 000	MOTH & EMPR	KAMLOOPS	AGGREGATE RESOURCES	R. BUCHANAN & Z. HORA	1992
92 I	10			P	1:50 000	MOTH & EMPR	CHERRY CREEK	AGGREGATE RESOURCES	R. BUCHANAN & Z. HORA	1992
92 I	11			P	1:50 000	MOTH & EMPR	ASHCROFT	AGGREGATE RESOURCES	R. BUCHANAN & Z. HORA	1992
92 I	12			P	1:50 000	MOTH	PEMBERTON-LILLOOET	AOGREGATE RESOURCES	R. BUCHANAN, M. MONKMAN & M. PRATT	1985
92 I	12			P	1:50 000	MOTH & EMPR	LILLOOET	AGGREGATE RESOURCES	R. BUCHANAN & Z. HORA	1992
92 I	13			P	1:50 000	MOTH & EMPR	PAVILLION	AGGREGATE RESOURCES	R. BUCHANAN & Z. HORA	1992
92 I	14			P	1:50 000	MOTH & EMPR	CACHE CREEK	AGGREGATE RESOURCES	R. BUCHANAN & Z. HORA	1992
92 I	15			P	1:50 000	MOTH & EMPR	TRANQUILLE RIVER	AGGREGATE RESOURCES	R. BUCHANAN & Z. HORA	1992
92 I	16			P	1:50 000	MOTH & EMPR	HEFLEY CREEK	AGGREGATE RESOURCES	R. BUCHANAN & Z. HORA	1992
92 J	2			P	1:50 000	MOTH & EMPR	WHISTLER	AGGREGATE RESOURCES	R. BUCHANAN & Z. HORA	1992
92 J	3			P	1:50 000	MOTH & EMPR	BRANDYWINE FALLS	AGGREGATE RESOURCES	R. BUCHANAN & Z. HORA	1992
92 J	7			P	1:50 000	MOTH	PEMBERTON-LILLOOET	AGGREGATE RESOURCES	R. BUCHANAN, M. MONKMAN & M. PRATT	1985
92 J	7			P	1:50 000	MOTH & EMPR	PEMBERTON	AGGREGATE RESOURCES	R. BUCHANAN & Z. HORA	1992
92 J	8			P	1:50 000	MOTH	PEMBERTON-LILLOOET	AGGREGATE RESOURCES	R. BUCHANAN, M. MONKMAN & M. PRATT	1985
92 J	8			P	1:50 000	MOTH & EMPR	DUFFEY LAKE	AGGREGATE RESOURCES	R. BUCHANAN & Z. HORA	1992
92 J	9			P	1:50 000	MOTH	PEMBERTON-LILLOOET	AGGREGATE RESOURCES	R. BUCHANAN, M. MONKMAN & M. PRATT	1985
92 J	9			P	1:50 000	MOTH & EMPR	SHALALTH	AGGREGATE RESOURCES	R. BUCHANAN & Z. HORA	1992
92 J	10			P	1:50 000	MOTH & EMPR	BIRKENHEAD LAKE	AGGREGATE RESOURCES	R. BUCHANAN & Z. HORA	1992
92 J	16			P	1:50 000	MOTH & EMPR	BRIDGE RIVER	AGGREGATE RESOURCES	R. BUCHANAN & Z. HORA	1992
92 K	3			P	1:50 000	MOTH	VANCOUVER ISLAND PROJECT	AGGREGATE RESOURCES	R. BUCHANAN, E. BOWES & M. CROWE	1989
92 K	3			P	1:50 000	MOTH	MUD BAY-MENZIES BAY PROJECT	TERRAIN EVALUATION	R. BUCHANAN	1988
92 P	1			P	1:50 000	MOTH & EMPR	LOUIS CREEK	AGGREGATE RESOURCES	R. BUCHANAN & Z. HORA	1992
92 P	3			P	1:50 000	MOTH & EMPR	LOON LAKE	AGGREGATE RESOURCES	R. BUCHANAN & Z. HORA	1992
92 P	4			P	1:50 000	MOTH & EMPR	QUINTON	AGGREGATE RESOURCES	R. BUCHANAN & Z. HORA	1992
92 P	5			P	1:50 000	MOTH & EMPR	JESMOND	AGGREGATE RESOURCES	R. BUCHANAN & Z. HORA	1992
92 P	6			P	1:50 000	MOTH & EMPR	GREEN LAKE	AGGREGATE RESOURCES	R. BUCHANAN & Z. HORA	1992
92 P	8			P	1:50 000	MOTH & EMPR	OHU CHUA CREEK	AGGREGATE RESOURCES	R. BUCHANAN & Z. HORA	1992
92 P	9			P	1:50 000	MOTH	CLEARWATER VALLEY ROAD	AGGREGATE RESOURCES (PHOTO)	R. BUCHANAN	1987
92 P	9			P	1:50 000	MOTH	CLEARWATER VALLEY ROAD	SURFICIAL MATERIALS	R. BUCHANAN	1987
92 P	9			P	1:50 000	MOTH & EMPR	CLEARWATER	AGGREGATE RESOURCES	R. BUCHANAN & Z. HORA	1992
92 P	10			P	1:50 000	MOTH & EMPR	DEKA LAKE	AGGREGATE RESOURCES	R. BUCHANAN & Z. HORA	1992
92 P	11			P	1:50 000	MOTH & EMPR	100 MILE HOUSE	AGGREGATE RESOURCES	R. BUCHANAN & Z. HORA	1992
92 P	12			P	1:50 000	MOTH & EMPR	GUSTAFSEN LAKE	AGGREGATE RESOURCES	R. BUCHANAN & Z. HORA	1992
92 P	13			P	1:50 000	MOTH & EMPR	CHIMNEY LAKE	AGGREGATE RESOURCES	R. BUCHANAN & Z. HORA	1992
92 P	14			P	1:50 000	MOTH & EMPR	LAC LA HACHE	AGGREGATE RESOURCES	R. BUCHANAN & Z. HORA	1992
92 P	15			P	1:50 000	MOTH & EMPR	CANIM LAKE	AGGREGATE RESOURCES	R. BUCHANAN & Z. HORA	1992
92 P	16			P	1:50 000	MOTH	CLEARWATER VALLEY ROAD	AGGREGATE RESOURCES (PHOTO)	R. BUCHANAN	1987
92 P	16			P	1:50 000	MOTH	CLEARWATER VALLEY ROAD	SURFICIAL MATERIALS	R. BUCHANAN	1987
93 B	1			P	1:50 000	MOTH	QUESNEL-WILLIAMS LAKE	SURFICIAL MATERIALS	R. BUCHANAN & B. DEAKIN	1987
93 B	1			P	1:50 000	MOTH	QUESNEL-WILLIAMS LAKE	AGGREGATE RESOURCES	R. BUCHANAN & B. DEAKIN	1987
93 B	1			P	1:50 000	MOTH & EMPR	WILLIAMS LAKE	AGGREGATE RESOURCES	R. BUCHANAN & Z. HORA	1992
93 B	2			P	1:50 000	MOTH	QUESNEL-WILLIAMS LAKE	SURFICIAL MATERIALS	R. BUCHANAN & B. DEAKIN	1987
93 B	2			P	1:50 000	MOTH	QUESNEL-WILLIAMS LAKE	AGGREGATE RESOURCES	R. BUCHANAN & B. DEAKIN	1987
93 B	7			P	1:50 000	MOTH	QUESNEL-WILLIAMS LAKE	SURFICIAL MATERIALS	R. BUCHANAN & B. DEAKIN	1987
93 B	7			P	1:50 000	MOTH	QUESNEL-WILLIAMS LAKE	AGGREGATE RESOURCES	R. BUCHANAN & B. DEAKIN	1987
93 B	8			P	1:50 000	MOTH	QUESNEL-WILLIAMS LAKE	SURFICIAL MATERIALS	R. BUCHANAN & B. DEAKIN	1987
93 B	8			P	1:50 000	MOTH	QUESNEL-WILLIAMS LAKE	AGGREGATE RESOURCES	R. BUCHANAN & B. DEAKIN	1987
93 B	9			P	1:50 000	MOTH & EMPR	SODA CREEK	AGGREGATE RESOURCES	R. BUCHANAN & Z. HORA	1992
93 B	9			P	1:50 000	MOTH	QUESNEL-WILLIAMS LAKE	SURFICIAL MATERIALS	R. BUCHANAN & B. DEAKIN	1987
93 B	9			P	1:50 000	MOTH	QUESNEL-WILLIAMS LAKE	AGGREGATE RESOURCES	R. BUCHANAN & B. DEAKIN	1987

NTS	250	50	C	20	P	SCALE	DEPARTMENT	MAP NAME	MAP TYPE	AUTHORS	YEAR
93	B	9			P	1:50 000	MOTH & EMPR	ALEXANDRIA	AGGREGATE RESOURCES	R. BUCHANAN & Z. HORA	1992
93	B	10			P	1:50 000	MOTH	QUESNEL-WILLIAMS LAKE	SURFICIAL MATERIALS	R. BUCHANAN & B. DEAKIN	1987
93	B	10			P	1:50 000	MOTH	QUESNEL-WILLIAMS LAKE	AGGREGATE RESOURCES	R. BUCHANAN & B. DEAKIN	1987
93	B	15			P	1:50 000	MOTH	QUESNEL-WILLIAMS LAKE	SURFICIAL MATERIALS	R. BUCHANAN & B. DEAKIN	1987
93	B	15			P	1:50 000	MOTH	QUESNEL-WILLIAMS LAKE	AGGREGATE RESOURCES	R. BUCHANAN & B. DEAKIN	1987
93	B	15			P	1:50 000	MOTH & EMPR	BAKER CREEK	AGGREGATE RESOURCES	R. BUCHANAN & Z. HORA	1992
93	B	16			P	1:50 000	MOTH	QUESNEL-WILLIAMS LAKE	SURFICIAL MATERIALS	R. BUCHANAN & B. DEAKIN	1987
93	B	16			P	1:50 000	MOTH	QUESNEL-WILLIAMS LAKE	AGGREGATE RESOURCES	R. BUCHANAN & B. DEAKIN	1987
93	B	16			P	1:50 000	MOTH & EMPR	QUESNEL RIVER	AGGREGATE RESOURCES	R. BUCHANAN & Z. HORA	1992
93	D	6			P	1:50 000	MOTH	OCEAN FALLS-SHACK BAY	GEOLOGICAL HAZARDS	R. BUCHANAN	1980
93	F	10			P	1:50 000	MOTH	VANDERHOOF GRAVEL STUDY	AGGREGATE RESOURCES	R. BUCHANAN, A. BOWES & K. WRIGHT	1984
93	F	15			P	1:50 000	MOTH	VANDERHOOF GRAVEL STUDY	AGGREGATE RESOURCES	R. BUCHANAN, A. BOWES & K. WRIGHT	1984
93	F	16			P	1:50 000	MOTH	VANDERHOOF GRAVEL STUDY	AGGREGATE RESOURCES	R. BUCHANAN, A. BOWES & K. WRIGHT	1984
93	G	1			P	1:50 000	MOTH & EMPR	COTTONWOOD	AGGREGATE RESOURCES	R. BUCHANAN & Z. HORA	1992
93	G	2			P	1:50 000	MOTH & EMPR	COTTONWOOD CANYON	AGGREGATE RESOURCES	R. BUCHANAN & Z. HORA	1992
93	G	6			P	1:50 000	MOTH	VANDERHOOF GRAVEL STUDY	AGGREGATE RESOURCES	R. BUCHANAN, A. BOWES & K. WRIGHT	1984
93	G	7			P	1:50 000	MOTH & EMPR	HIXON	AGGREGATE RESOURCES	R. BUCHANAN & Z. HORA	1992
93	G	8			P	1:50 000	MOTH & EMPR	AHBAU LAKE	AGGREGATE RESOURCES	R. BUCHANAN & Z. HORA	1992
93	G	10			P	1:50 000	MOTH & EMPR	RED ROCK	AGGREGATE RESOURCES	R. BUCHANAN & Z. HORA	1992
93	G	11			P	1:50 000	MOTH	VANDERHOOF GRAVEL STUDY	AGGREGATE RESOURCES	R. BUCHANAN, A. BOWES & K. WRIGHT	1984
93	G	12			P	1:50 000	MOTH	VANDERHOOF GRAVEL STUDY	AGGREGATE RESOURCES	R. BUCHANAN, A. BOWES & K. WRIGHT	1984
93	G	13			P	1:50 000	MOTH	VANDERHOOF GRAVEL STUDY	AGGREGATE RESOURCES	R. BUCHANAN, A. BOWES & K. WRIGHT	1984
93	G	13			P	1:50 000	MOTH & EMPR	HULAT	AGGREGATE RESOURCES	R. BUCHANAN & Z. HORA	1992
93	G	14			P	1:50 000	MOTH	VANDERHOOF GRAVEL STUDY	AGGREGATE RESOURCES	R. BUCHANAN, A. BOWES & K. WRIGHT	1984
93	G	14			P	1:50 000	MOTH & EMPR	ISLE PIERRE	AGGREGATE RESOURCES	R. BUCHANAN & Z. HORA	1992
93	G	15			P	1:50 000	MOTH & EMPR	PRINCE GEORGE	AGGREGATE RESOURCES	R. BUCHANAN & Z. HORA	1992
93	G	16			P	1:50 000	MOTH & EMPR	WANSA CREEK	AGGREGATE RESOURCES	R. BUCHANAN & Z. HORA	1992
93	H	1	E		P	1:50 000	MOTH & EMPR	EDDY	AGGREGATE RESOURCES	R. BUCHANAN & Z. HORA	1992
93	H	7			P	1:50 000	MOTH & EMPR	GOAT RIVER	AGGREGATE RESOURCES	R. BUCHANAN & Z. HORA	1992
93	H	8			P	1:50 000	MOTH & EMPR	MCBRIDE	AGGREGATE RESOURCES	R. BUCHANAN & Z. HORA	1992
93	H	10			P	1:50 000	MOTH & EMPR	LOOS	AGGREGATE RESOURCES	R. BUCHANAN & Z. HORA	1992
93	H	11			P	1:50 000	MOTH & EMPR	DOME CREEK	AGGREGATE RESOURCES	R. BUCHANAN & Z. HORA	1992
93	H	13			P	1:50 000	MOTH & EMPR	HUTTON	AGGREGATE RESOURCES	R. BUCHANAN & Z. HORA	1992
93	H	14			P	1:50 000	MOTH & EMPR	PINNAY	AGGREGATE RESOURCES	R. BUCHANAN & Z. HORA	1992
93	J	2			P	1:50 000	MOTH & EMPR	SALMON VALLEY	AGGREGATE RESOURCES	R. BUCHANAN & Z. HORA	1992
93	J	3			P	1:50 000	MOTH	VANDERHOOF GRAVEL STUDY	AGGREGATE RESOURCES	R. BUCHANAN, A. BOWES & K. WRIGHT	1984
93	J	4			P	1:50 000	MOTH	VANDERHOOF GRAVEL STUDY	AGGREGATE RESOURCES	R. BUCHANAN, A. BOWES & K. WRIGHT	1984
93	J	4			P	1:50 000	MOTH & EMPR	KNIGHT CREEK	AGGREGATE RESOURCES	R. BUCHANAN & Z. HORA	1992
93	J	7			P	1:50 000	MOTH & EMPR	SUMMIT LAKE	AGGREGATE RESOURCES	R. BUCHANAN & Z. HORA	1992
93	J	10			P	1:50 000	MOTH & EMPR	TACHEEDA LAKES	AGGREGATE RESOURCES	R. BUCHANAN & Z. HORA	1992
93	J	14			P	1:50 000	MOTH & EMPR	CARP LAKE	AGGREGATE RESOURCES	R. BUCHANAN & Z. HORA	1992
93	J	15			P	1:50 000	MOTH & EMPR	PIRTH LAKE	AGGREGATE RESOURCES	R. BUCHANAN & Z. HORA	1992
93	K	1			P	1:50 000	MOTH	VANDERHOOF GRAVEL STUDY	AGGREGATE RESOURCES	R. BUCHANAN, A. BOWES & K. WRIGHT	1984
93	K	1			P	1:50 000	MOTH & EMPR	VANDERHOOF	AGGREGATE RESOURCES	R. BUCHANAN & Z. HORA	1992
93	K	2			P	1:50 000	MOTH	VANDERHOOF GRAVEL STUDY	AGGREGATE RESOURCES	R. BUCHANAN, A. BOWES & K. WRIGHT	1984
93	K	2			P	1:50 000	MOTH & EMPR	FRASER LAKE	AGGREGATE RESOURCES	R. BUCHANAN & Z. HORA	1992
93	K	3			P	1:50 000	MOTH & EMPR	ENDAKO	AGGREGATE RESOURCES	R. BUCHANAN & Z. HORA	1992
93	K	4			P	1:50 000	MOTH & EMPR	BURNS LAKE	AGGREGATE RESOURCES	R. BUCHANAN & Z. HORA	1992
93	K	5			P	1:50 000	MOTH & EMPR	DECKER LAKE	AGGREGATE RESOURCES	R. BUCHANAN & Z. HORA	1992
93	K	6			P	1:50 000	MOTH	VANDERHOOF GRAVEL STUDY	AGGREGATE RESOURCES	R. BUCHANAN, A. BOWES & K. WRIGHT	1984
93	K	8			P	1:50 000	MOTH & EMPR	FORT ST. JAMES	AGGREGATE RESOURCES	R. BUCHANAN & Z. HORA	1992
93	K	9			P	1:50 000	MOTH	VANDERHOOF GRAVEL STUDY	AGGREGATE RESOURCES	R. BUCHANAN, A. BOWES & K. WRIGHT	1984
93	K	10			P	1:50 000	MOTH	VANDERHOOF GRAVEL STUDY	AGGREGATE RESOURCES	R. BUCHANAN, A. BOWES & K. WRIGHT	1984
93	K	15			P	1:50 000	MOTH	VANDERHOOF GRAVEL STUDY	AGGREGATE RESOURCES	R. BUCHANAN, A. BOWES & K. WRIGHT	1984
93	K	16			P	1:50 000	MOTH	VANDERHOOF GRAVEL STUDY	AGGREGATE RESOURCES	R. BUCHANAN, A. BOWES & K. WRIGHT	1984
93	L	7			P	1:50 000	MOTH & EMPR	HOUSTON	AGGREGATE RESOURCES	R. BUCHANAN & Z. HORA	1992
93	L	8			P	1:50 000	MOTH & EMPR	FORESTDALE	AGGREGATE RESOURCES	R. BUCHANAN & Z. HORA	1992
93	L	9			P	1:50 000	MOTH & EMPR	TOPLEY	AGGREGATE RESOURCES	R. BUCHANAN & Z. HORA	1992
93	L	10			P	1:50 000	MOTH & EMPR	QUICK	AGGREGATE RESOURCES	R. BUCHANAN & Z. HORA	1992
93	L	11			P	1:50 000	MOTH & EMPR	TELKWA	AGGREGATE RESOURCES	R. BUCHANAN & Z. HORA	1992

NTS	250	50	C	20	P	SCALE	DEPARTMENT	MAP NAME	MAP TYPE	AUTHORS	YEAR
93	L	14			P	1:50 000	MOTH & EMPR	SMITHERS	AGGREGATE RESOURCES	R. BUCHANAN & Z. HORA	1992
93	L	15			P	1:50 000	MOTH	BABINE LAKE-CHAPMAN LAKE	AGGREGATE RESOURCES	R. BUCHANAN	1980
93	L	15			P	1:50 000	MOTH & EMPR	INZANA LAKE	AGGREGATE RESOURCES	R. BUCHANAN & Z. HORA	1992
93	L	16			P	1:50 000	MOTH	BABINE LAKE-CHAPMAN LAKE	AGGREGATE RESOURCES	R. BUCHANAN	1980
93	M	1			P	1:50 000	MOTH	BABINE LAKE-CHAPMAN LAKE	AGGREGATE RESOURCES	R. BUCHANAN	1980
93	M	2			P	1:50 000	MOTH	BABINE LAKE-CHAPMAN LAKE	AGGREGATE RESOURCES	R. BUCHANAN	1980
93	M	3			P	1:50 000	MOTH & EMPR	MORICETOWN	AGGREGATE RESOURCES	R. BUCHANAN & Z. HORA	1992
93	M	4			P	1:50 000	MOTH & EMPR	SKEENA CROSSING	AGGREGATE RESOURCES	R. BUCHANAN & Z. HORA	1992
93	M	5			P	1:50 000	MOTH & EMPR	HAZELTON	AGGREGATE RESOURCES	R. BUCHANAN & Z. HORA	1992
93	M	9			P	1:50 000	MOTH & EMPR	BUSKWA RIVER	AGGREGATE RESOURCES	R. BUCHANAN & Z. HORA	1992
93	N	1			P	1:50 000	MOTH	VANDERHOOF GRAVEL STUDY	AGGREGATE RESOURCES	R. BUCHANAN, A. BOWES & K. WRIGHT	1984
93	N	7			P	1:50 000	MOTH	VANDERHOOF GRAVEL STUDY	AGGREGATE RESOURCES	R. BUCHANAN, A. BOWES & K. WRIGHT	1984
93	N	8			P	1:50 000	MOTH	VANDERHOOF GRAVEL STUDY	AGGREGATE RESOURCES	R. BUCHANAN, A. BOWES & K. WRIGHT	1984
93	N	9			P	1:50 000	MOTH	VANDERHOOF GRAVEL STUDY	AGGREGATE RESOURCES	R. BUCHANAN, A. BOWES & K. WRIGHT	1984
93	N	10			P	1:50 000	MOTH	VANDERHOOF GRAVEL STUDY	AGGREGATE RESOURCES	R. BUCHANAN, A. BOWES & K. WRIGHT	1984
93	N	15			P	1:50 000	MOTH	VANDERHOOF GRAVEL STUDY	AGGREGATE RESOURCES	R. BUCHANAN, A. BOWES & K. WRIGHT	1984
93	N	16			P	1:50 000	MOTH	VANDERHOOF GRAVEL STUDY	AGGREGATE RESOURCES	R. BUCHANAN, A. BOWES & K. WRIGHT	1984
93	O	2			P	1:50 000	MOTH & EMPR	COLBOURNE CREEK	AGGREGATE RESOURCES	R. BUCHANAN & Z. HORA	1992
93	O	3	E		P	1:50 000	MOTH & EMPR	TUDYAH LAKE	AGGREGATE RESOURCES	R. BUCHANAN & Z. HORA	1992
93	O	5			P	1:50 000	MOTH	VANDERHOOF GRAVEL STUDY	AGGREGATE RESOURCES	R. BUCHANAN, A. BOWES & K. WRIGHT	1984
93	O	6	E		P	1:50 000	MOTH & EMPR	MORFEE LAKES	AGGREGATE RESOURCES	R. BUCHANAN & Z. HORA	1992
93	O	7			P	1:50 000	MOTH & EMPR	AZOUZETTA LAKE	AGGREGATE RESOURCES	R. BUCHANAN & Z. HORA	1992
93	O	9			P	1:50 000	MOTH & EMPR	MOUNT CULCROSS	AGGREGATE RESOURCES	R. BUCHANAN & Z. HORA	1992
93	O	10			P	1:50 000	MOTH & EMPR	CALLAZON CREEK	AGGREGATE RESOURCES	R. BUCHANAN & Z. HORA	1992
93	P	8			P	1:50 000	MOTH	NE COAL PROJECT	PHYSIOGRAPHIC CONSTRAINTS	D. LISTER & R. BUCHANAN	1976
93	P	9			P	1:50 000	MOTH	NE COAL PROJECT	PHYSIOGRAPHIC CONSTRAINTS	D. LISTER & R. BUCHANAN	1976
93	P	6			P	1:50 000	MOTH	NE COAL PROJECT	PHYSIOGRAPHIC CONSTRAINTS	D. LISTER & R. BUCHANAN	1976
93	P	8			P	1:50 000	MOTH & EMPR	TUPPER CREEK	AGGREGATE RESOURCES	R. BUCHANAN & Z. HORA	1992
93	P	9			P	1:50 000	MOTH & EMPR	POUCE COUPE	AGGREGATE RESOURCES	R. BUCHANAN & Z. HORA	1992
93	P	10			P	1:50 000	MOTH & EMPR	ARRAS	AGGREGATE RESOURCES	R. BUCHANAN & Z. HORA	1992
93	P	11			P	1:50 000	MOTH & EMPR	EAST PINE	AGGREGATE RESOURCES	R. BUCHANAN & Z. HORA	1992
93	P	12			P	1:50 000	MOTH	NE COAL PROJECT	PHYSIOGRAPHIC CONSTRAINTS	D. LISTER & R. BUCHANAN	1976
93	P	12			P	1:50 000	MOTH & EMPR	COMMOTION CREEK	AGGREGATE RESOURCES	R. BUCHANAN & Z. HORA	1992
93	P	13			P	1:50 000	MOTH & EMPR	NEWERLY LANE	AGGREGATE RESOURCES	R. BUCHANAN & Z. HORA	1992
93	P	14			P	1:50 000	MOTH & EMPR	FAVELS CREEK	AGGREGATE RESOURCES	R. BUCHANAN & Z. HORA	1992
93	P	15			P	1:50 000	MOTH & EMPR	SUNSET PRAIRIE	AGGREGATE RESOURCES	R. BUCHANAN & Z. HORA	1992
93	P	16			P	1:50 000	MOTH & EMPR	DAWSON CREEK	AGGREGATE RESOURCES	R. BUCHANAN & Z. HORA	1992
94	A	2			P	1:50 000	MOTH & EMPR	FORT ST. JOHN	AGGREGATE RESOURCES	R. BUCHANAN & Z. HORA	1992
94	A	3			P	1:50 000	MOTH & EMPR	MOBERLY RIVER	AGGREGATE RESOURCES	R. BUCHANAN & Z. HORA	1992
94	A	4			P	1:50 000	MOTH & EMPR	HUDSON HOPE	AGGREGATE RESOURCES	R. BUCHANAN & Z. HORA	1992
94	A	6			P	1:50 000	MOTH & EMPR	BEAR FLAT	AGGREGATE RESOURCES	R. BUCHANAN & Z. HORA	1992
94	A	7			P	1:50 000	MOTH & EMPR	NORTH PINE	AGGREGATE RESOURCES	R. BUCHANAN & Z. HORA	1992
94	A	11			P	1:50 000	MOTH & EMPR	EAST PINE	AGGREGATE RESOURCES	R. BUCHANAN & Z. HORA	1992
94	A	12			P	1:50 000	MOTH & EMPR	COMMOTION LAKE	AGGREGATE RESOURCES	R. BUCHANAN & Z. HORA	1992
94	A	13			P	1:50 000	MOTH & EMPR	MOBERLY LAKE	AGGREGATE RESOURCES	R. BUCHANAN & Z. HORA	1992
94	B	16			P	1:50 000	MOTH & EMPR	BLAIR CREEK	AGGREGATE RESOURCES	R. BUCHANAN & Z. HORA	1992
94	G	1			P	1:50 000	MOTH & EMPR	JULIENNE CREEK	AGGREGATE RESOURCES	R. BUCHANAN & Z. HORA	1992
94	G	2			P	1:50 000	MOTH & EMPR	PINK MOUNTAIN	AGGREGATE RESOURCES	R. BUCHANAN & Z. HORA	1992
94	G	7			P	1:50 000	MOTH & EMPR	CARIBOU CREEK	AGGREGATE RESOURCES	R. BUCHANAN & Z. HORA	1992
94	G	10			P	1:50 000	MOTH & EMPR	TRUTCH	AGGREGATE RESOURCES	R. BUCHANAN & Z. HORA	1992
94	G	15			P	1:50 000	MOTH & EMPR	BOUGIE CREEK	AGGREGATE RESOURCES	R. BUCHANAN & Z. HORA	1992
94	J	2			P	1:50 000	MOTH & EMPR	PROPHET RIVER	AGGREGATE RESOURCES	R. BUCHANAN & Z. HORA	1992
94	J	7			P	1:50 000	MOTH & EMPR	BIG BEAVER CREEK	AGGREGATE RESOURCES	R. BUCHANAN & Z. HORA	1992
94	J	10			P	1:50 000	MOTH & EMPR	JACKFISH CREEK	AGGREGATE RESOURCES	R. BUCHANAN & Z. HORA	1992
94	J	12			P	1:50 000	MOTH & EMPR	CHISCHA RIVER	AGGREGATE RESOURCES	R. BUCHANAN & Z. HORA	1992
94	J	13			P	1:50 000	MOTH & EMPR	KLEDO CREEK	AGGREGATE RESOURCES	R. BUCHANAN & Z. HORA	1992
94	J	14			P	1:50 000	MOTH & EMPR	RASPBERRY CREEK	AGGREGATE RESOURCES	R. BUCHANAN & Z. HORA	1992
94	J	15			P	1:50 000	MOTH & EMPR	FORT NELSON	AGGREGATE RESOURCES	R. BUCHANAN & Z. HORA	1992
94	K	9			P	1:50 000	MOTH & EMPR	NORTH TETSA RIVER	AGGREGATE RESOURCES	R. BUCHANAN & Z. HORA	1992
94	K	10			P	1:50 000	MOTH & EMPR	MACDONALD CREEK	AGGREGATE RESOURCES	R. BUCHANAN & Z. HORA	1992

NTS 250	50	C	20	P	SCALE	DEPARTMENT	MAP NAME	MAP TYPE	AUTHORS	YEAR
94 K	13			P	1:50 000	MOTH & EMPR	MUNCHO LAKE	AGGREGATE RESOURCES	R. BUCHANAN & Z. HORA	1992
94 K	14			P	1:50 000	MOTH & EMPR	TOAD HOT SPRINGS	AGGREGATE RESOURCES	R. BUCHANAN & Z. HORA	1992
94 M	8			P	1:50 000	MOTH & EMPR	VENTS RIVER	AGGREGATE RESOURCES	R. BUCHANAN & Z. HORA	1992
94 M	9			P	1:50 000	MOTH & EMPR	TEETER CREEK	AGGREGATE RESOURCES	R. BUCHANAN & Z. HORA	1992
94 M	10			P	1:50 000	MOTH & EMPR	GRANT LAKE	AGGREGATE RESOURCES	R. BUCHANAN & Z. HORA	1992
94 M	11			P	1:50 000	MOTH & EMPR	FIRESIDE	AGGREGATE RESOURCES	R. BUCHANAN & Z. HORA	1992
94 M	13			P	1:50 000	MOTH & EMPR	EGNELL LAKE	AGGREGATE RESOURCES	R. BUCHANAN & Z. HORA	1992
94 M	14			P	1:50 000	MOTH & EMPR	HILLGREEN LAKES	AGGREGATE RESOURCES	R. BUCHANAN & Z. HORA	1992
94 N	4			P	1:50 000	MOTH & EMPR	TROUT RIVER	AGGREGATE RESOURCES	R. BUCHANAN & Z. HORA	1992
94 N	5			P	1:50 000	MOTH & EMPR	MOUNT PRUDENCE	AGGREGATE RESOURCES	R. BUCHANAN & Z. HORA	1992
103 I	2			P	1:50 000	MOTH & EMPR	KITIMAT	AGGREGATE RESOURCES	R. BUCHANAN & Z. HORA	1992
103 I	3			P	1:50 000	MOTH & EMPR	ALASTAIR LAKE	AGGREGATE RESOURCES	R. BUCHANAN & Z. HORA	1992
103 I	4			P	1:50 000	MOTH & EMPR	PORT ESSINGTON	AGGREGATE RESOURCES	R. BUCHANAN & Z. HORA	1992
103 I	6			P	1:50 000	MOTH & EMPR	SALVUS	AGGREGATE RESOURCES	R. BUCHANAN & Z. HORA	1992
103 I	7			P	1:50 000	MOTH & EMPR	LANELSE LAKE	AGGREGATE RESOURCES	R. BUCHANAN & Z. HORA	1992
103 I	8			P	1:50 000	MOTH & EMPR	CHIST CREEK	AGGREGATE RESOURCES	R. BUCHANAN & Z. HORA	1992
103 I	9			P	1:50 000	MOTH & EMPR	USK	AGGREGATE RESOURCES	R. BUCHANAN & Z. HORA	1992
103 I	10			P	1:50 000	MOTH & EMPR	TERRACE	AGGREGATE RESOURCES	R. BUCHANAN & Z. HORA	1992
103 I	15			P	1:50 000	MOTH & EMPR	PITSUMKALUM LAKE	AGGREGATE RESOURCES	R. BUCHANAN & Z. HORA	1992
103 I	16			P	1:50 000	MOTH & EMPR	DORREEN	AGGREGATE RESOURCES	R. BUCHANAN & Z. HORA	1992
103 J	1			P	1:50 000	MOTH	RIDLEY ISLAND ACCESS	AGGREGATE RESOURCES	R. BUCHANAN	1979
103 J	1			P	1:50 000	MOTH & EMPR	PORT EDWARD	AGGREGATE RESOURCES	R. BUCHANAN & Z. HORA	1992
103 J	8			P	1:50 000	MOTH	RIDLEY ISLAND ACCESS	AGGREGATE RESOURCES	R. BUCHANAN	1979
103 J	8			P	1:50 000	MOTH & EMPR	PRINCE RUPERT	AGGREGATE RESOURCES	R. BUCHANAN & Z. HORA	1992
103 P	1			P	1:50 000	MOTH & EMPR	KITWANGA	AGGREGATE RESOURCES	R. BUCHANAN & Z. HORA	1992
104 G	9			P	1:50 000	MOTH	STIKINE RIVER-WILLOW CREEK	AGGREGATE RESOURCES	M. MONKMAN	1985
104 G	16			P	1:50 000	MOTH	STIKINE RIVER-WILLOW CREEK	AGGREGATE RESOURCES	M. MONKMAN	1985
104 H	12			P	1:50 000	MOTH	STIKINE RIVER-WILLOW CREEK	AGGREGATE RESOURCES	M. MONKMAN	1985
104 H	13			P	1:50 000	MOTH	STIKINE RIVER-WILLOW CREEK	AGGREGATE RESOURCES	M. MONKMAN	1985
104 I	4			P	1:50 000	MOTH	STIKINE RIVER-WILLOW CREEK	AGGREGATE RESOURCES	M. MONKMAN	1985
104 J	1			P	1:50 000	MOTH	STIKINE RIVER-WILLOW CREEK	AGGREGATE RESOURCES	M. MONKMAN	1985
103 J	1			P	1:63 360	MOTH	PRINCE RUPERT TO PORT SIMPSON	GENERALIZED SURFICIAL GEOLOGY	THURBER ENGINEERING LTD.	1975
103 J	8				1:63 360	MOTH	PRINCE RUPERT TO PORT SIMPSON	GENERALIZED SURFICIAL GEOLOGY	THURBER ENGINEERING LTD.	1975
103 J	9				1:63 360	MOTH	PRINCE RUPERT TO PORT SIMPSON	GENERALIZED SURFICIAL GEOLOGY	THURBER ENGINEERING LTD.	1975
103 J	16			P	1:63 360	MOTH	PRINCE RUPERT TO PORT SIMPSON	GENERALIZED SURFICIAL GEOLOGY	THURBER ENGINEERING LTD.	1975
MAP 26					**MOTH**					
82 E		NW		P	1:100 000	MOTH	OSOYOOS-SICAMOUS	AGGREGATE RESOURCES	R. BUCHANAN, M. MONKMAN & M. STEVENS	1985
82 E		SW		P	1:100 000	MOTH	OSOYOOS-SICAMOUS	AGGREGATE RESOURCES	R. BUCHANAN, M. MONKMAN & M. STEVENS	1985
82 L		NE		P	1:100 000	MOTH	OSOYOOS-SICAMOUS	AGGREGATE RESOURCES	R. BUCHANAN, M. MONKMAN & M. STEVENS	1985
82 L		NW		P	1:100 000	MOTH	OSOYOOS-SICAMOUS	AGGREGATE RESOURCES	R. BUCHANAN, M. MONKMAN & M. STEVENS	1985
82 L		SW		P	1:100 000	MOTH	OSOYOOS-SICAMOUS	AGGREGATE RESOURCES	R. BUCHANAN, M. MONKMAN & M. STEVENS	1985
82 E		NW		P	1:125 000	MOTH	PENTICTON SILT STUDY	SURFICIAL MATERIALS	D. NYLAND	1977
82 E		SW		P	1:125 000	MOTH	PENTICTON SILT STUDY	SURFICIAL MATERIALS	D. NYLAND	1977
82 J		NW		P	1:125 000	MOTH	COLUMBIA-WINDERMERE LAKES	GEOLOGICAL HAZARDS		1978
82 J		SW		P	1:125 000	MOTH	COLUMBIA-WINDERMERE LAKES	GEOLOGICAL HAZARDS		1978
82 K		NE		P	1:125 000	MOTH	COLUMBIA-WINDERMERE LAKES	GEOLOGICAL HAZARDS		1978
82 K		SE		P	1:125 000	MOTH	COLUMBIA-WINDERMERE LAKES	GEOLOGICAL HAZARDS		1978
MAP 27					**MOTH**					
93 F				P	1:250 000	MOTH	VANDERHOOF GRAVEL STUDY	AGGREGATE RESOURCES	R. BUCHANAN, A. BOWES & K. WRIGHT	1984
93 G				P	1:250 000	MOTH	VANDERHOOF GRAVEL STUDY	AGGREGATE RESOURCES	R. BUCHANAN, A. BOWES & K. WRIGHT	1984
93 J				P	1:250 000	MOTH	VANDERHOOF GRAVEL STUDY	AGGREGATE RESOURCES	R. BUCHANAN, A. BOWES & K. WRIGHT	1984
93 K				P	1:250 000	MOTH	VANDERHOOF GRAVEL STUDY	AGGREGATE RESOURCES	R. BUCHANAN, A. BOWES & K. WRIGHT	1984
93 N				P	1:250 000	MOTH	VANDERHOOF GRAVEL STUDY	AGGREGATE RESOURCES	R. BUCHANAN, A. BOWES & K. WRIGHT	1984

MAP TYPE INDEX

NTS	250	50	C	20	P	SCALE	DEPARTMENT	MAP NAME	MAP TYPE	AUTHORS	YEAR
AGGREGATE RESOURCES											
82	E		NW		P	1:100 000	MOTH	OSOYOOS-SICAMOUS	AGGREGATE RESOURCES	R. BUCHANAN, M. MONKMAN & M. STEVENS	1985
82	E		SW		P	1:100 000	MOTH	OSOYOOS-SICAMOUS	AGGREGATE RESOURCES	R. BUCHANAN, M. MONKMAN & M. STEVENS	1985
82	E	1			P	1:50 000	MOTH & EMPR	GRAND FORKS	AGGREGATE RESOURCES	R. BUCHANAN & Z. HORA	1992
82	E	2			P	1:50 000	MOTH & EMPR	GREENWOOD	AGGREGATE RESOURCES	R. BUCHANAN & Z. HORA	1992
82	E	3			P	1:50 000	MOTH & EMPR	OSOYOOS	AGGREGATE RESOURCES	R. BUCHANAN & Z. HORA	1992
82	E	4			P	1:50 000	MOTH & EMPR	KEREMEOS	AGGREGATE RESOURCES	R. BUCHANAN & Z. HORA	1992
82	E	5			P	1:50 000	MOTH & EMPR	PENTICTON	AGGREGATE RESOURCES	R. BUCHANAN & Z. HORA	1992
82	E	6			P	1:50 000	MOTH & EMPR	BEAVERDELL	AGGREGATE RESOURCES	R. BUCHANAN & Z. HORA	1992
82	E	7			P	1:50 000	MOTH & EMPR	ALMOND MOUNTAIN	AGGREGATE RESOURCES	R. BUCHANAN & Z. HORA	1992
82	E	8			P	1:50 000	MOTH & EMPR	DEER PARK	AGGREGATE RESOURCES	R. BUCHANAN & Z. HORA	1992
82	E	11			P	1:50 000	MOTH & EMPR	WILKINSON CREEK	AGGREGATE RESOURCES	R. BUCHANAN & Z. HORA	1992
82	E	12			P	1:50 000	MOTH & EMPR	SUMMERLAND	AGGREGATE RESOURCES	R. BUCHANAN & Z. HORA	1992
82	E	13			P	1:50 000	MOTH	HWY. NO 5-OKANAGAN VALLEY	AGGREGATE RESOURCES	R. BUCHANAN	1985
82	E	13			P	1:50 000	MOTH & EMPR	PEACHLAND	AGGREGATE RESOURCES	R. BUCHANAN & Z. HORA	1992
82	E	14			P	1:50 000	MOTH & EMPR	KELOWNA	AGGREGATE RESOURCES	R. BUCHANAN & Z. HORA	1992
82	E	16			P	1:50 000	MOTH & EMPR	BOISEWOOD	AGGREGATE RESOURCES	R. BUCHANAN & Z. HORA	1992
82	F	1			P	1:50 000	MOTH & EMPR	YAHK	AGGREGATE RESOURCES	R. BUCHANAN & Z. HORA	1992
82	F	2			P	1:50 000	MOTH & EMPR	CRESTON	AGGREGATE RESOURCES	R. BUCHANAN & Z. HORA	1992
82	F	3			P	1:50 000	MOTH & EMPR	SALMO	AGGREGATE RESOURCES	R. BUCHANAN & Z. HORA	1992
82	F	4			P	1:50 000	MOTH	ROSSLAND-NANCY GREENE JCT.	AGGREGATE RESOURCES	R. BUCHANAN	1987
82	F	4			P	1:50 000	MOTH & EMPR	ROSSLAND-TRAIL	AGGREGATE RESOURCES	R. BUCHANAN & Z. HORA	1992
82	F	5			P	1:50 000	MOTH & EMPR	CASTLEGAR	AGGREGATE RESOURCES	R. BUCHANAN & Z. HORA	1992
82	F	6			P	1:50 000	MOTH	NELSON TO YMIR	AGGREGATE RESOURCES	R. BUCHANAN	1987
82	F	6			P	1:50 000	MOTH & EMPR	NELSON	AGGREGATE RESOURCES	R. BUCHANAN & Z. HORA	1992
82	F	7			P	1:50 000	MOTH & EMPR	BOSWELL	AGGREGATE RESOURCES	R. BUCHANAN & Z. HORA	1992
82	F	10			P	1:50 000	MOTH & EMPR	CRAWFORD BAY	AGGREGATE RESOURCES	R. BUCHANAN & Z. HORA	1992
82	F	11			P	1:50 000	MOTH & EMPR	KOKANEE PEAK	AGGREGATE RESOURCES	R. BUCHANAN & Z. HORA	1992
82	F	12			P	1:50 000	MOTH & EMPR	PASSMORE	AGGREGATE RESOURCES	R. BUCHANAN & Z. HORA	1992
82	F	13			P	1:50 000	MOTH & EMPR	BURTON	AGGREGATE RESOURCES	R. BUCHANAN & Z. HORA	1992
82	F	14			P	1:50 000	MOTH & EMPR	SLOCAN	AGGREGATE RESOURCES	R. BUCHANAN & Z. HORA	1992
82	F	15			P	1:50 000	MOTH & EMPR	KASLO	AGGREGATE RESOURCES	R. BUCHANAN & Z. HORA	1992
82	G	3			P	1:50 000	MOTH & EMPM	LAKE KOOCANOSA	AGGREGATE RESOURCES	R. BUCHANAN & Z. HORA	1992
82	G	4			P	1:50 000	MOTH & EMPR	YAHK RIVER	AGGREGATE RESOURCES	R. BUCHANAN & Z. HORA	1992
82	G	5			P	1:50 000	MOTH & EMPR	MOYIE LAKE	AGGREGATE RESOURCES	R. BUCHANAN & Z. HORA	1992
82	G	6			P	1:50 000	MOTH & EMPR	ELKO	AGGREGATE RESOURCES	R. BUCHANAN & Z. HORA	1992
82	G	10			P	1:50 000	MOTH	HOSMER TO BC-ALBERTA BORDER	AGGREGATE RESOURCES	R. BUCHANAN & W. OGDEN.	1986
82	G	10			P	1:50 000	MOTH & EMPR	CROWSNEST	AGGREGATE RESOURCES	R. BUCHANAN & Z. HORA	1992
82	G	11			P	1:50 000	MOTH & EMPR	FERNIE	AGGREGATE RESOURCES	R. BUCHANAN & Z. HORA	1992
82	G	12			P	1:50 000	MOTH & EMPR	CRANBROOK	AGGREGATE RESOURCES	R. BUCHANAN & Z. HORA	1992
82	G	16			P	1:50 000	MOTH & EMPR	SKOOKUMCHUCK	AGGREGATE RESOURCES	R. BUCHANAN & Z. HORA	1992
82	G	15			P	1:50 000	MOTH & EMPR	TORNADO MOUNTAIN	AGGREGATE RESOURCES	R. BUCHANAN & Z. HORA	1992
82	J	2			P	1:50 000	MOTH & EMPR	FORDING RIVER	AGGREGATE RESOURCES	R. BUCHANAN & Z. HORA	1992
82	J	4			P	1:50 000	MOTH & EMPR	CANAL FLATS	AGGREGATE RESOURCES	R. BUCHANAN & Z. HORA	1992
82	J	6	W		P	1:50 000	MOTH & EMPM	FAIRMONT HOT SPRINGS	AGGREGATE RESOURCES	R. BUCHANAN & Z. HORA	1992
82	J	12			P	1:50 000	MOTH & EMPR	TANGLE PEAK	AGGREGATE RESOURCES	R. BUCHANAN & Z. HORA	1992
82	J	13			P	1:50 000	MOTH & EMPR	MOUNT ASSINIBOINE	AGGREGATE RESOURCES	R. BUCHANAN & Z. HORA	1992
82	K	2			P	1:50 000	MOTH & EMPR	LARDEAU	AGGREGATE RESOURCES	R. BUCHANAN & Z. HORA	1992
82	K	3			P	1:50 000	MOTH & EMPR	ROSEBURY	AGGREGATE RESOURCES	R. BUCHANAN & Z. HORA	1992
82	K	4			P	1:50 000	MOTH & EMPR	NAKUSP	AGGREGATE RESOURCES	R. BUCHANAN & Z. HORA	1992
82	K	5			P	1:50 000	MOTH & EMPR	ST. LEON CREEK	AGGREGATE RESOURCES	R. BUCHANAN & Z. HORA	1992
82	K	7			P	1:50 000	MOTH & EMPR	DUNCAN LAKE	AGGREGATE RESOURCES	R. BUCHANAN & Z. HORA	1992
82	K	8			P	1:50 000	MOTH & EMPM	TOBY CREEK	AGGREGATE RESOURCES	R. BUCHANAN & Z. HORA	1992
82	K	9			P	1:50 000	MOTH & EMPR	RADIUM HOT SPRINGS	AGGREGATE RESOURCES	R. BUCHANAN & Z. HORA	1992
82	K	16			P	1:50 000	MOTH & EMPR	SPILLIMACHEEN	AGGREGATE RESOURCES	R. BUCHANAN & Z. HORA	1992
82	L		NE		P	1:100 000	MOTH	OSOYOOS-SICAMOUS	AGGREGATE RESOURCES	R. BUCHANAN, M. MONKMAN & M. STEVENS	1985
82	L		NW		P	1:100 000	MOTH	OSOYOOS-SICAMOUS	AGGREGATE RESOURCES	R. BUCHANAN M. MONKMAN & M. STEVENS	1985
82	L		SW		P	1:100 000	MOTH	OSOYOOS-SICAMOUS	AGGREGATE RESOURCES	R. BUCHANAN M. MONKMAN & M. STEVENS	1985
82	L	1			P	1:50 000	MOTH & EMPR	EUREKA MOUNTAIN	AGGREGATE RESOURCES	R. BUCHANAN & Z. HORA	1992

NTS	250	50	C	20	P	SCALE	DEPARTMENT	MAP NAME	MAP TYPE	AUTHORS	YEAR
82	L	2			P	1:50 000	MOTH & EMPR	CREIGHTON CREEK	AGGREGATE RESOURCES	R. BUCHANAN & Z. HORA	1992
82	L	3			P	1:50 000	MOTH & EMPR	OYAMA	AGGREGATE RESOURCES	R. BUCHANAN & Z. HORA	1992
82	L	5			P	1:50 000	MOTH & EMPR	WESTWOLD	AGGREGATE RESOURCES	R. BUCHANAN & Z. HORA	1992
82	L	6			P	1:50 000	MOTH & EMPR	VERNON	AGGREGATE RESOURCES	R. BUCHANAN & Z. HORA	1992
82	L	7			P	1:50 000	MOTH & EMPR	SHUSWAP FALLS	AGGREGATE RESOURCES	R. BUCHANAN & Z. HORA	1992
82	L	8			P	1:50 000	MOTH & EMPR	GATES CREEK	AGGREGATE RESOURCES	R. BUCHANAN & Z. HORA	1992
82	L	10			P	1:50 000	MOTH & EMPR	MABEL LAKE	AGGREGATE RESOURCES	R. BUCHANAN & Z. HORA	1992
82	L	12			P	1:50 000	MOTH & EMPR	MONTE CREEK	AGGREGATE RESOURCES	R. BUCHANAN & Z. HORA	1992
82	L	13			P	1:50 000	MOTH & EMPR	CHASE	AGGREGATE RESOURCES	R. BUCHANAN & Z. HORA	1992
82	L	14			P	1:50 000	MOTH & EMPR	SORRENTO	AGGREGATE RESOURCES	R. BUCHANAN & Z. HORA	1992
82	L	15			P	1:50 000	MOTH	SICAMOUS-REVELSTOKE	AGGREGATE RESOURCES	R. BUCHANAN	1986
82	L	15			P	1:50 000	MOTH & EMPR	MALAKWA	AGGREGATE RESOURCES	R. BUCHANAN & Z. HORA	1992
82	L	16			P	1:50 000	MOTH	SICAMOUS-REVELSTOKE	AGGREGATE RESOURCES	R. BUCHANAN	1986
82	L	16			P	1:50 000	MOTH & EMPR	REVELSTOKE	AGGREGATE RESOURCES	R. BUCHANAN & Z. HORA	1992
82	M	1			P	1:50 000	MOTH	SICAMOUS-REVELSTOKE	AGGREGATE RESOURCES	R. BUCHANAN	1986
82	M	1			P	1:50 000	MOTH & EMPR	MOUNT REVELSTOKE	AGGREGATE RESOURCES	R. BUCHANAN & Z. HORA	1992
82	M	2			P	1:50 000	MOTH	SICAMOUS-REVELSTOKE	AGGREGATE RESOURCES	R. BUCHANAN	1986
82	M	11	W		P	1:50 000	MOTH & EMPR	ADAMS RIVER	AGGREGATE RESOURCES	R. BUCHANAN & Z. HORA	1992
82	M	12			P	1:50 000	MOTH & EMPR	VAVENBY	AGGREGATE RESOURCES	R. BUCHANAN & Z. HORA	1992
82	M	12			P	1:50 000	MOTH	CLEARWATER VALLEY ROAD	AGGREGATE RESOURCES (PHOTO)	R. BUCHANAN	1987
82	M	13			P	1:50 000	MOTH	CLEARWATER VALLEY ROAD	AGGREGATE RESOURCES (PHOTO)	R. BUCHANAN	1987
82	M	14	W		P	1:50 000	MOTH & EMPR	RESSITER	AGGREGATE RESOURCES	R. BUCHANAN & Z. HORA	1992
82	N	2			P	1:50 000	MOTH & EMPR	MCMURDO	AGGREGATE RESOURCES	R. BUCHANAN & Z. HORA	1992
82	N	4			P	1:50 000	MOTH & EMPR	ILLECILLEWAET	AGGREGATE RESOURCES	R. BUCHANAN & Z. HORA	1992
82	N	5	E		P	1:50 000	MOTH & EMPR	GLACIER	AGGREGATE RESOURCES	R. BUCHANAN & Z. HORA	1992
82	N	6			P	1:50 000	MOTH & EMPR	BLAEBERRY	AGGREGATE RESOURCES	R. BUCHANAN & Z. HORA	1992
82	N	7			P	1:50 000	MOTH & EMPR	GOLDEN	AGGREGATE RESOURCES	R. BUCHANAN & Z. HORA	1992
82	N	8	W		P	1:50 000	MOTH & EMPR	LAKE LOUISE	AGGREGATE RESOURCES	R. BUCHANAN & Z. HORA	1992
82	N	11	W		P	1:50 000	MOTH & EMPR	BLUEWATER CREEK	AGGREGATE RESOURCES	R. BUCHANAN & Z. HORA	1992
82	O	4			P	1:50 000	MOTH & EMPR	BANFF	AGGREGATE RESOURCES	R. BUCHANAN & Z. HORA	1992
83	D	3			P	1:50 000	MOTH & EMPR	BLUE RIVER	AGGREGATE RESOURCES	R. BUCHANAN & Z. HORA	1992
83	D	6	E		P	1:50 000	MOTH & EMPR	LEMPRIERE	AGGREGATE RESOURCES	R. BUCHANAN & Z. HORA	1992
83	D	11			P	1:50 000	MOTH & EMPR	CANOE MOUNTAIN	AGGREGATE RESOURCES	R. BUCHANAN & Z. HORA	1992
83	D	13			P	1:50 000	MOTH & EMPR	KIWA CREEK	AGGREGATE RESOURCES	R. BUCHANAN & Z. HORA	1992
83	D	14			P	1:50 000	MOTH & EMPR	VALEMOUNT	AGGREGATE RESOURCES	R. BUCHANAN & Z. HORA	1992
83	D	15			P	1:50 000	MOTH & EMPR	RAINBOW	AGGREGATE RESOURCES	R. BUCHANAN & Z. HORA	1992
83	D	16			P	1:50 000	MOTH & EMPR	JASPER	AGGREGATE RESOURCES	R. BUCHANAN & Z. HORA	1992
83	E	4			P	1:50 000	MOTH & EMPR	CROYDON	AGGREGATE RESOURCES	R. BUCHANAN & Z. HORA	1992
92	B	5			P	1:50 000	MOTH	VANCOUVER ISLAND PROJECT	AGGREGATE RESOURCES	R. BUCHANAN, E. BOWES & M. CROWE	1989
92	B	6			P	1:50 000	MOTH	VANCOUVER ISLAND PROJECT	AGGREGATE RESOURCES	R. BUCHANAN, E. BOWES & M. CROWE	1989
92	B	11			P	1:50 000	MOTH	VANCOUVER ISLAND PROJECT	AGGREGATE RESOURCES	R. BUCHANAN, E. BOWES & M. CROWE	1989
92	B	12			P	1:50 000	MOTH	VANCOUVER ISLAND PROJECT	AGGREGATE RESOURCES	R. BUCHANAN, E. BOWES & M. CROWE	1989
92	B	13			P	1:50 000	MOTH	VANCOUVER ISLAND PROJECT	AGGREGATE RESOURCES	R. BUCHANAN, E. BOWES & M. CROWE	1989
92	F		NE		P	1:100 000	GSC	COURTENAY	AGGREGATE RESOURCES	S. LEAMING	1966
92	F		NW		P	1:100 000	GSC	COURTENAY	AGGREGATE RESOURCES	S. LEAMING	1966
92	F		NW		P	1:100 000	GSC	OYSTER RIVER	AGGREGATE RESOURCES	S. LEAMING	1966
92	F		SE		P	1:100 000	GSC	NANAIMO	AGGREGATE RESOURCES	S. LEAMING	1966
92	F		SE		P	1:100 000	GSC	PARKSVILLE	AGGREGATE RESOURCES	S. LEAMING	1966
92	F		SE		P	1:100 000	GSC	HORNE LAKE	AGGREGATE RESOURCES	S. LEAMING	1966
92	F		SW		P	1:100 000	GSC	HORNE LAKE	AGGREGATE RESOURCES	S. LEAMING	1966
92	F	1			P	1:50 000	MOTH	VANCOUVER ISLAND PROJECT	AGGREGATE RESOURCES	R. BUCHANAN, E. BOWES & M. CROWE	1989
92	F	1			P	1:50 000	MOTH	NANAIMO INNER ROUTE	AGGREGATE RESOURCES	R. BUCHANAN & S. TAO	1990
92	F	7			P	1:50 000	MOTH	VANCOUVER ISLAND PROJECT	AGGREGATE RESOURCES	R. BUCHANAN, E. BOWES & M. CROWE	1989
92	F	8			P	1:50 000	MOTH	VANCOUVER ISLAND PROJECT	AGGREGATE RESOURCES	R. BUCHANAN, E. BOWES & M. CROWE	1989
92	F	8			P	1:50 000	MOTH	NANAIMO INNER ROUTE	AGGREGATE RESOURCES	R. BUCHANAN & S. TAO	1990
92	F	10			P	1:50 000	MOTH	VANCOUVER ISLAND PROJECT	AGGREGATE RESOURCES	R. BUCHANAN, E. BOWES & M. CROWE	1989
92	F	11			P	1:50 000	MOTH	VANCOUVER ISLAND PROJECT	AGGREGATE RESOURCES	R. BUCHANAN, E. BOWES & M. CROWE	1989
92	F	14			P	1:50 000	MOTH	VANCOUVER ISLAND PROJECT	AGGREGATE RESOURCES	R. BUCHANAN, E. BOWES & M. CROWE	1989
92	G		SW		P	1:100 000	GSC	NANAIMO	AGGREGATE RESOURCES	S. LEAMING	1966
92	G	1			P	1:50 000	EMPR	MISSION / STAVE LAKE	AGGREGATE RESOURCES	Z. HORA & E. BASHAM	1980

NTS	250	50	C	20	P	SCALE	DEPARTMENT	MAP NAME	MAP TYPE	AUTHORS	YEAR
92	G	2			P	1:50 000	EMPR	NEW WESTMINSTER / COQUITLAM	AGGREGATE RESOURCES	Z. HORA & F. BASHAM	1980
92	G	3			P	1:50 000	EMPR	LULU ISLAND / NORTH VANCOUVER	AGGREGATE RESOURCES	Z. HORA & F. BASHAM	1980
92	G	4			P	1:50 000	MOTH	VANCOUVER ISLAND PROJECT	AGGREGATE RESOURCES	R. BUCHANAN, E. BOWES & M. CROWE	1989
92	G	4			P	1:50 000	MOTH	NANAIMO INNER ROUTE	AGGREGATE RESOURCES	R. BUCHANAN & S. TAO	1990
92	G	6			P	1:50 000	EMPR	LULU ISLAND / NORTH VANCOUVER	AGGREGATE RESOURCES	Z. HORA & F. BASHAM	1980
92	G	7			P	1:50 000	EMPR	NEW WESTMINSTER / COQUITLAM	AGGREGATE RESOURCES	Z. HORA & F. BASHAM	1980
92	G	8			P	1:50 000	EMPR	MISSION / STAVE LAKE	AGGREGATE RESOURCES	Z. HORA & F. BASHAM	1980
92	G	11			P	1:50 000	MOTH & EMPR	SQUAMISH	AGGREGATE RESOURCES	R. BUCHANAN & Z. HORA	1992
92	G	14			P	1:50 000	MOTH & EMPR	CHEAKAMUS RIVER	AGGREGATE RESOURCES	R. BUCHANAN & Z. HORA	1992
92	H	1			P	1:50 000	MOTH & EMPR	ASPINOLA	AGGREGATE RESOURCES	R. BUCHANAN & Z. HORA	1992
92	H	2			P	1:50 000	MOTH & EMPR	MANNING PARK	AGGREGATE RESOURCES	R. BUCHANAN & Z. HORA	1992
92	H	3			P	1:50 000	MOTH & EMPR	SKAGIT RIVER	AGGREGATE RESOURCES	R. BUCHANAN & Z. HORA	1992
92	H	4			P	1:50 000	EMPR	CHILLIWACK / HARRISON LAKE	AGGREGATE RESOURCES	Z. HORA & F. BASHAM	1980
92	H	5			P	1:50 000	EMPR	CHILLIWACK / HARRISON LAKE	AGGREGATE RESOURCES	Z. HORA & F. BASHAM	1980
92	H	6			P	1:50 000	MOTH & EMPR	HOPE	AGGREGATE RESOURCES	R. BUCHANAN & Z. HORA	1992
92	H	7			P	1:50 000	MOTH & EMPR	PRINCETON	AGGREGATE RESOURCES	R. BUCHANAN & Z. HORA	1992
92	H	8			P	1:50 000	MOTH & EMPR	HEDLEY	AGGREGATE RESOURCES	R. BUCHANAN & Z. HORA	1992
92	H	10			P	1:50 000	MOTH & EMPR	TULAMEEN	AGGREGATE RESOURCES	R. BUCHANAN & Z. HORA	1992
92	H	13			P	1:50 000	MOTH & EMPR	SCUZZY MOUNTAIN	AGGREGATE RESOURCES	R. BUCHANAN & Z. HORA	1992
92	H	14			P	1:50 000	MOTH & EMPR	BOSTON BAR	AGGREGATE RESOURCES	R. BUCHANAN & Z. HORA	1992
92	H	15			P	1:50 000	MOTH	HWY. NO 5-OKANAGAN VALLEY	AGGREGATE RESOURCES	R. BUCHANAN	1985
92	H	15			P	1:50 000	MOTH & EMPR	ASPEN COVE	AGGREGATE RESOURCES	R. BUCHANAN & Z. HORA	1992
92	H	16			P	1:50 000	MOTH	HWY. NO 5-OKANAGAN VALLEY	AGGREGATE RESOURCES	R. BUCHANAN	1985
92	I	1			P	1:50 000	MOTH & EMPR	DOUGLAS LAKE	AGGREGATE RESOURCES	R. BUCHANAN & Z. HORA	1992
92	I	2			P	1:50 000	MOTH	HWY. NO 5-OKANAGAN VALLEY	AGGREGATE RESOURCES	R. BUCHANAN	1985
92	I	2			P	1:50 000	MOTH & EMPR	MERRITT	AGGREGATE RESOURCES	R. BUCHANAN & Z. HORA	1992
92	I	3			P	1:50 000	MOTH & EMPR	PROSPECT CREEK	AGGREGATE RESOURCES	R. BUCHANAN & Z. HORA	1992
92	I	4			P	1:50 000	MOTH & EMPR	LYTTON	AGGREGATE RESOURCES	R. BUCHANAN & Z. HORA	1992
92	I	5			P	1:50 000	MOTH & EMPR	STEIN RIVER	AGGREGATE RESOURCES	R. BUCHANAN & Z. HORA	1992
92	I	6			P	1:50 000	MOTH & EMPR	SPENCES BRIDGE	AGGREGATE RESOURCES	R. BUCHANAN & Z. HORA	1992
92	I	7			P	1:50 000	MOTH & EMPR	MAMIT LAKE	AGGREGATE RESOURCES	R. BUCHANAN & Z. HORA	1992
92	I	8			P	1:50 000	MOTH & EMPR	STUMP LAKE	AGGREGATE RESOURCES	R. BUCHANAN & Z. HORA	1992
92	I	9			P	1:50 000	MOTH & EMPR	KAMLOOPS	AGGREGATE RESOURCES	R. BUCHANAN & Z. HORA	1992
92	I	10			P	1:50 000	MOTH & EMPR	CHERRY CREEK	AGGREGATE RESOURCES	R. BUCHANAN & Z. HORA	1992
92	I	11			P	1:50 000	MOTH & EMPR	ASHCROFT	AGGREGATE RESOURCES	R. BUCHANAN & Z. HORA	1992
92	I	12			P	1:50 000	MOTH	PEMBERTON-LILLOOET	AGGREGATE RESOURCES	R. BUCHANAN, M. MONKMAN & M. PRATT	1985
92	I	12			P	1:50 000	MOTH & EMPR	LILLOOET	AGGREGATE RESOURCES	R. BUCHANAN & Z. HORA	1992
92	I	13			P	1:50 000	MOTH & EMPR	PAVILLION	AGGREGATE RESOURCES	R. BUCHANAN & Z. HORA	1992
92	I	14			P	1:50 000	MOTH & EMPR	CACHE CREEK	AGGREGATE RESOURCES	R. BUCHANAN & Z. HORA	1992
92	I	15			P	1:50 000	MOTH & EMPR	TRANQUILLE RIVER	AGGREGATE RESOURCES	R. BUCHANAN & Z. HORA	1992
92	I	16			P	1:50 000	MOTH & EMPR	HEFLEY CREEK	AGGREGATE RESOURCES	R. BUCHANAN & Z. HORA	1992
92	J	2			P	1:50 000	MOTH & EMPR	WRISTLER	AGGREGATE RESOURCES	R. BUCHANAN & Z. HORA	1992
92	J	3			P	1:50 000	MOTH & EMPR	BRANDYWINE FALLS	AGGREGATE RESOURCES	R. BUCHANAN & Z. HORA	1992
92	J	7			P	1:50 000	MOTH	PEMBERTON-LILLOOET	AGGREGATE RESOURCES	R. BUCHANAN, M. MONKMAN & M. PRATT	1985
92	J	7			P	1:50 000	MOTH & EMPR	PEMBERTON	AGGREGATE RESOURCES	R. BUCHANAN & Z. HORA	1992
92	J	8			P	1:50 000	MOTH	PEMBERTON-LILLOOET	AGGREGATE RESOURCES	R. BUCHANAN, M. MONKMAN & M. PRATT	1985
92	J	8			P	1:50 000	MOTH & EMPR	BUFFEY LAKE	AGGREGATE RESOURCES	R. BUCHANAN & Z. HORA	1992
92	J	9			P	1:50 000	MOTH	PEMBERTON-LILLOOET	AGGREGATE RESOURCES	R. BUCHANAN, M. MONKMAN & M. PRATT	1985
92	J	9			P	1:50 000	MOTH & EMPR	SHALALTH	AGGREGATE RESOURCES	R. BUCHANAN & Z. HORA	1992
92	J	10			P	1:50 000	MOTH & EMPR	BIRKENHEAD LAKE	AGGREGATE RESOURCES	R. BUCHANAN & Z. HORA	1992
92	J	16			P	1:50 000	MOTH & EMPR	BRIDGE RIVER	AGGREGATE RESOURCES	R. BUCHANAN & Z. HORA	1992
92	K	3			P	1:50 000	MOTH	VANCOUVER ISLAND PROJECT	AGGREGATE RESOURCES	R. BUCHANAN, E. BOWES & M. CROWE	1989
92	P	1			P	1:50 000	MOTH & EMPR	LOUIS CREEK	AGGREGATE RESOURCES	R. BUCHANAN & Z. HORA	1992
92	P	3			P	1:50 000	MOTH & EMPR	LOON LAKE	AGGREGATE RESOURCES	R. BUCHANAN & Z. HORA	1992
92	P	4			P	1:50 000	MOTH & EMPR	CLINTON	AGGREGATE RESOURCES	R. BUCHANAN & Z. HORA	1992
92	P	5			P	1:50 000	MOTH & EMPR	JESMOND	AGGREGATE RESOURCES	R. BUCHANAN & Z. HORA	1992
92	P	6			P	1:50 000	MOTH & EMPR	GREEN LAKE	AGGREGATE RESOURCES	R. BUCHANAN & Z. HORA	1992
92	P	8			P	1:50 000	MOTH & EMPR	CHU CHUA CREEK	AGGREGATE RESOURCES	R. BUCHANAN & Z. HORA	1992
92	P	9			P	1:50 000	MOTH & EMPR	CLEARWATER	AGGREGATE RESOURCES	R. BUCHANAN & Z. HORA	1992
92	P	10			P	1:50 000	MOTH & EMPR	DEKA LAKE	AGGREGATE RESOURCES	R. BUCHANAN & Z. HORA	1992

NTS	250	50	C	20	P	SCALE	DEPARTMENT	MAP NAME	MAP TYPE	AUTHORS	YEAR
92	P	11			P	1:50 000	MOTH & EMPR	100 MILE HOUSE	AGGREGATE RESOURCES	R. BUCHANAN & Z. HORA	1992
92	P	12			P	1:50 000	MOTH & EMPR	GUSTAFSEN LAKE	AGGREGATE RESOURCES	R. BUCHANAN & Z. HORA	1992
92	P	13			P	1:50 000	MOTH & EMPR	CHIMNEY LAKE	AGGREGATE RESOURCES	R. BUCHANAN & Z. HORA	1992
92	P	14			P	1:50 000	MOTH & EMPR	LAC LA HACHE	AGGREGATE RESOURCES	R. BUCHANAN & Z. HORA	1992
92	P	15			P	1:50 000	MOTH & EMPR	CANIM LAKE	AGGREGATE RESOURCES	R. BUCHANAN & Z. HORA	1992
93	B	1			P	1:50 000	MOTH	QUESNEL-WILLIAMS LAKE	AGGREGATE RESOURCES	R. BUCHANAN & B. DEAKIN	1987
93	B	1			P	1:50 000	MOTH & EMPR	WILLIAMS LAKE	AGGREGATE RESOURCES	R. BUCHANAN & Z. HORA	1992
93	B	2			P	1:50 000	MOTH	QUESNEL-WILLIAMS LAKE	AGGREGATE RESOURCES	R. BUCHANAN & B. DEAKIN	1987
93	B	7			P	1:50 000	MOTH	QUESNEL-WILLIAMS LAKE	AGGREGATE RESOURCES	R. BUCHANAN & B. DEAKIN	1987
93	B	8			P	1:50 000	MOTH	QUESNEL-WILLIAMS LAKE	AGGREGATE RESOURCES	R. BUCHANAN & B. DEAKIN	1987
93	B	8			P	1:50 000	MOTH & EMPR	SODA CREEK	AGGREGATE RESOURCES	R. BUCHANAN & Z. HORA	1992
93	B	9			P	1:50 000	MOTH	QUESNEL-WILLIAMS LAKE	AGGREGATE RESOURCES	R. BUCHANAN & B. DEAKIN	1987
93	B	9			P	1:50 000	MOTH & EMPR	ALEXANDRIA	AGGREGATE RESOURCES	R. BUCHANAN & Z. HORA	1992
93	B	10			P	1:50 000	MOTH	QUESNEL-WILLIAMS LAKE	AGGREGATE RESOURCES	R. BUCHANAN & B. DEAKIN	1987
93	B	15			P	1:50 000	MOTH	QUESNEL-WILLIAMS LAKE	AGGREGATE RESOURCES	R. BUCHANAN & B. DEAKIN	1987
93	B	15			P	1:50 000	MOTH & EMPR	BAKER CREEK	AGGREGATE RESOURCES	R. BUCHANAN & Z. HORA	1992
93	B	16			P	1:50 000	MOTH	QUESNEL-WILLIAMS LAKE	AGGREGATE RESOURCES	R. BUCHANAN & B. DEAKIN	1987
93	B	16			P	1:50 000	MOTH & EMPR	QUESNEL RIVER	AGGREGATE RESOURCES	R. BUCHANAN & Z. HORA	1992
93	F				P	1:250 000	MOTH	VANDERHOOF GRAVEL STUDY	AGGREGATE RESOURCES	R. BUCHANAN, A. BOWES & K. WRIGHT	1984
93	F	10			P	1:50 000	MOTH	VANDERHOOF GRAVEL STUDY	AGGREGATE RESOURCES	R. BUCHANAN, A. BOWES & K. WRIGHT	1984
93	F	15			P	1:50 000	MOTH	VANDERHOOF GRAVEL STUDY	AGGREGATE RESOURCES	R. BUCHANAN, A. BOWES & K. WRIGHT	1984
93	F	16			P	1:50 000	MOTH	VANDERHOOF GRAVEL STUDY	AGGREGATE RESOURCES	R. BUCHANAN, A. BOWES & K. WRIGHT	1984
93	G				P	1:250 000	MOTH	VANDERHOOF GRAVEL STUDY	AGGREGATE RESOURCES	R. BUCHANAN, A. BOWES & K. WRIGHT	1984
93	G	1			P	1:50 000	MOTH & EMPR	COTTONWOOD	AGGREGATE RESOURCES	R. BUCHANAN & Z. HORA	1992
93	G	2			P	1:50 000	MOTH & EMPR	COTTONWOOD CANYON	AGGREGATE RESOURCES	R. BUCHANAN & Z. HORA	1992
93	G	6			P	1:50 000	MOTH	VANDERHOOF GRAVEL STUDY	AGGREGATE RESOURCES	R. BUCHANAN, A. BOWES & K. WRIGHT	1984
93	G	7			P	1:50 000	MOTH & EMPR	HIXON	AGGREGATE RESOURCES	R. BUCHANAN & Z. HORA	1992
93	G	8			P	1:50 000	MOTH & EMPR	ANBAU LAKE	AGGREGATE RESOURCES	R. BUCHANAN & Z. HORA	1992
93	G	10			P	1:50 000	MOTH & EMPR	RED ROCK	AGGREGATE RESOURCES	R. BUCHANAN & Z. HORA	1992
93	G	11			P	1:50 000	MOTH	VANDERHOOF GRAVEL STUDY	AGGREGATE RESOURCES	R. BUCHANAN, A. BOWES & K. WRIGHT	1984
93	G	12			P	1:50 000	MOTH	VANDERHOOF GRAVEL STUDY	AGGREGATE RESOURCES	R. BUCHANAN, A. BOWES & K. WRIGHT	1984
93	G	13			P	1:50 000	MOTH	VANDERHOOF GRAVEL STUDY	AGGREGATE RESOURCES	R. BUCHANAN, A. BOWES & K. WRIGHT	1984
93	G	13			P	1:50 000	MOTH & EMPR	HULAT	AGGREGATE RESOURCES	R. BUCHANAN & Z. HORA	1992
93	G	14			P	1:50 000	MOTH	VANDERHOOF GRAVEL STUDY	AGGREGATE RESOURCES	R. BUCHANAN, A. BOWES & K. WRIGHT	1984
93	G	14			P	1:50 000	MOTH & EMPR	ISLE PIERRE	AGGREGATE RESOURCES	R. BUCHANAN & Z. HORA	1992
93	G	15			P	1:50 000	MOTH & EMPR	PRINCE GEORGE	AGGREGATE RESOURCES	R. BUCHANAN & Z. HORA	1992
93	G	16			P	1:50 000	MOTH & EMPR	WANSA CREEK	AGGREGATE RESOURCES	R. BUCHANAN & Z. HORA	1992
93	H	1	E		P	1:50 000	MOTH & EMPR	EDDY	AGGREGATE RESOURCES	R. BUCHANAN & Z. HORA	1992
93	H	7			P	1:50 000	MOTH & EMPR	GOAT RIVER	AGGREGATE RESOURCES	R. BUCHANAN & Z. HORA	1992
93	H	8			P	1:50 000	MOTH & EMPR	MCBRIDE	AGGREGATE RESOURCES	R. BUCHANAN & Z. HORA	1992
93	H	10			P	1:50 000	MOTH & EMPR	LOOD	AGGREGATE RESOURCES	R. BUCHANAN & Z. HORA	1992
93	H	11			P	1:50 000	MOTH & EMPR	DOME CREEK	AGGREGATE RESOURCES	R. BUCHANAN & Z. HORA	1992
93	H	13			P	1:50 000	MOTH & EMPR	HUTTON	AGGREGATE RESOURCES	R. BUCHANAN & Z. HORA	1992
93	H	14			P	1:50 000	MOTH & EMPR	PENNY	AGGREGATE RESOURCES	R. BUCHANAN & Z. HORA	1992
93	I					1:250 000	MOE	HE COAL STUDY	AGGREGATE RESOURCES		1981
93	J				P	1:250 000	MOTH	VANDERHOOF GRAVEL STUDY	AGGREGATE RESOURCES	R. BUCHANAN, A. BOWES & K. WRIGHT	1984
93	J	2			P	1:50 000	MOTH & EMPR	SALMON VALLEY	AGGREGATE RESOURCES	R. BUCHANAN & Z. HORA	1992
93	J	3			P	1:50 000	MOTH	VANDERHOOF GRAVEL STUDY	AGGREGATE RESOURCES	R. BUCHANAN, A. BOWES & K. WRIGHT	1984
93	J	4			P	1:50 000	MOTH	VANDERHOOF GRAVEL STUDY	AGGREGATE RESOURCES	R. BUCHANAN, A. BOWES & K. WRIGHT	1984
93	J	4			P	1:50 000	MOTH & EMPR	KNIGHT CREEK	AGGREGATE RESOURCES	R. BUCHANAN & Z. HORA	1992
93	J	7			P	1:50 000	MOTH & EMPR	SUMMIT LAKE	AGGREGATE RESOURCES	R. BUCHANAN & Z. HORA	1992
93	J	10			P	1:50 000	MOTH & EMPR	TACHEEDA LAKES	AGGREGATE RESOURCES	R. BUCHANAN & Z. HORA	1992
93	J	14			P	1:50 000	MOTH & EMPR	CAMP LAKE	AGGREGATE RESOURCES	R. BUCHANAN & Z. HORA	1992
93	J	15			P	1:50 000	MOTH & EMPR	FIRTH LAKE	AGGREGATE RESOURCES	R. BUCHANAN & Z. HORA	1992
93	K				P	1:250 000	MOTH	VANDERHOOF GRAVEL STUDY	AGGREGATE RESOURCES	R. BUCHANAN, A. BOWES & K. WRIGHT	1984
93	K	1			P	1:50 000	MOTH	VANDERHOOF GRAVEL STUDY	AGGREGATE RESOURCES	R. BUCHANAN, A. BOWES & K. WRIGHT	1984
93	K	1			P	1:50 000	MOTH & EMPR	VANDERHOOF	AGGREGATE RESOURCES	R. BUCHANAN & Z. HORA	1992
93	K	2			P	1:50 000	MOTH	VANDERHOOF GRAVEL STUDY	AGGREGATE RESOURCES	R. BUCHANAN, A. BOWES & K. WRIGHT	1984
93	K	2			P	1:50 000	MOTH & EMPR	FRASER LAKE	AGGREGATE RESOURCES	R. BUCHANAN & Z. HORA	1992
93	K	3			P	1:50 000	MOTH & EMPR	ENDAKO	AGGREGATE RESOURCES	R. BUCHANAN & Z. HORA	1992

NTS	250	50	C	20	P	SCALE	DEPARTMENT	MAP NAME	MAP TYPE	AUTHORS	YEAR
93	K	4			P	1:50 000	MOTH & EMPR	BURNS LAKE	AGGREGATE RESOURCES	R. BUCHANAN & Z. HORA	1992
93	K	5			P	1:50 000	MOTH & EMPR	DECKER LAKE	AGGREGATE RESOURCES	R. BUCHANAN & Z. HORA	1992
93	K	8			P	1:50 000	MOTH	VANDERHOOF GRAVEL STUDY	AGGREGATE RESOURCES	R. BUCHANAN, A. BOWES & K. WRIGHT	1984
93	K	8			P	1:50 000	MOTH & EMPR	FORT ST. JAMES	AGGREGATE RESOURCES	R. BUCHANAN & Z. HORA	1992
93	K	9			P	1:50 000	MOTH	VANDERHOOF GRAVEL STUDY	AGGREGATE RESOURCES	R. BUCHANAN, A. BOWES & K. WRIGHT	1984
93	K	10			P	1:50 000	MOTH	VANDERHOOF GRAVEL STUDY	AGGREGATE RESOURCES	R. BUCHANAN, A. BOWES & K. WRIGHT	1984
93	K	15			P	1:50 000	MOTH	VANDERHOOF GRAVEL STUDY	AGGREGATE RESOURCES	R. BUCHANAN, A. BOWES & K. WRIGHT	1984
93	K	16			P	1:50 000	MOTH	VANDERHOOF GRAVEL STUDY	AGGREGATE RESOURCES	R. BUCHANAN, A. BOWES & K. WRIGHT	1984
93	L	7			P	1:50 000	MOTH & EMPR	HOUSTON	AGGREGATE RESOURCES	R. BUCHANAN & Z. HORA	1992
93	L	8			P	1:50 000	MOTH & EMPR	FORNESTDALE	AGGREGATE RESOURCES	R. BUCHANAN & Z. HORA	1992
93	L	9			P	1:50 000	MOTH & EMPR	TOPLEY	AGGREGATE RESOURCES	R. BUCHANAN & Z. HORA	1992
93	L	10			P	1:50 000	MOTH & EMPR	QUICK	AGGREGATE RESOURCES	R. BUCHANAN & Z. HORA	1992
93	L	11			P	1:50 000	MOTH & EMPR	TELKWA	AGGREGATE RESOURCES	R. BUCHANAN & Z. HORA	1992
93	L	14			P	1:50 000	MOTH & EMPR	SMITHERS	AGGREGATE RESOURCES	R. BUCHANAN & Z. HORA	1992
93	L	15			P	1:50 000	MOTH	BABINE LAKE-CHAPMAN LAKE	AGGREGATE RESOURCES	R. BUCHANAN	1980
93	L	15			P	1:50 000	MOTH & EMPR	INZANA LAKE	AGGREGATE RESOURCES	R. BUCHANAN & Z. HORA	1992
93	L	16			P	1:50 000	MOTH	BABINE LAKE-CHAPMAN LAKE	AGGREGATE RESOURCES	R. BUCHANAN	1980
93	M	1			P	1:50 000	MOTH	BABINE LAKE-CHAPMAN LAKE	AGGREGATE RESOURCES	R. BUCHANAN	1980
93	M	2			P	1:50 000	MOTH	BABINE LAKE-CHAPMAN LAKE	AGGREGATE RESOURCES	R. BUCHANAN	1980
93	M	3			P	1:50 000	MOTH & EMPR	MORICETOWN	AGGREGATE RESOURCES	R. BUCHANAN & Z. HORA	1992
93	M	4			P	1:50 000	MOTH & EMPR	SKEENA CROSSING	AGGREGATE RESOURCES	R. BUCHANAN & Z. HORA	1992
93	M	5			P	1:50 000	MOTH & EMPR	HAZELTON	AGGREGATE RESOURCES	R. BUCHANAN & Z. HORA	1992
93	M	6			P	1:50 000	MOTH & EMPR	SUSKWA RIVER	AGGREGATE RESOURCES	R. BUCHANAN & Z. HORA	1992
93	N				P	1:250 000	MOTH	VANDERHOOF GRAVEL STUDY	AGGREGATE RESOURCES	R. BUCHANAN, A. BOWES & K. WRIGHT	1984
93	N	1			P	1:50 000	MOTH	VANDERHOOF GRAVEL STUDY	AGGREGATE RESOURCES	R. BUCHANAN, A. BOWES & K. WRIGHT	1984
93	N	7			P	1:50 000	MOTH	VANDERHOOF GRAVEL STUDY	AGGREGATE RESOURCES	R. BUCHANAN, A. BOWES & K. WRIGHT	1984
93	N	8			P	1:50 000	MOTH	VANDERHOOF GRAVEL STUDY	AGGREGATE RESOURCES	R. BUCHANAN, A. BOWES & K. WRIGHT	1984
93	N	9			P	1:50 000	MOTH	VANDERHOOF GRAVEL STUDY	AGGREGATE RESOURCES	R. BUCHANAN, A. BOWES & K. WRIGHT	1984
93	N	10			P	1:50 000	MOTH	VANDERHOOF GRAVEL STUDY	AGGREGATE RESOURCES	R. BUCHANAN, A. BOWES & K. WRIGHT	1984
93	N	15			P	1:50 000	MOTH	VANDERHOOF GRAVEL STUDY	AGGREGATE RESOURCES	R. BUCHANAN, A. BOWES & K. WRIGHT	1984
93	N	16			P	1:50 000	MOTH	VANDERHOOF GRAVEL STUDY	AGGREGATE RESOURCES	R. BUCHANAN, A. BOWES & K. WRIGHT	1984
93	O	2			P	1:50 000	MOTH & EMPR	COLBOURNE CREEK	AGGREGATE RESOURCES	R. BUCHANAN & Z. HORA	1992
93	O	3	E		P	1:50 000	MOTH & EMPR	TUDYAH LAKE	AGGREGATE RESOURCES	R. BUCHANAN & Z. HORA	1992
93	O	5			P	1:50 000	MOTH	VANDERHOOF GRAVEL STUDY	AGGREGATE RESOURCES	R. BUCHANAN, A. BOWES & K. WRIGHT	1984
93	O	6	E		P	1:50 000	MOTH & EMPR	MORFEE LAKES	AGGREGATE RESOURCES	R. BUCHANAN & Z. HORA	1992
93	O	7			P	1:50 000	MOTH & EMPR	AZOUZETTA LAKE	AGGREGATE RESOURCES	R. BUCHANAN & Z. HORA	1992
93	O	9			P	1:50 000	MOTH & EMPR	MOUNT CULCROSS	AGGREGATE RESOURCES	R. BUCHANAN & Z. HORA	1992
93	O	10			P	1:50 000	MOTH & EMPR	CALLAZON CREEK	AGGREGATE RESOURCES	R. BUCHANAN & Z. HORA	1992
93	P					1:250 000	MOE	NE COAL STUDY	AGGREGATE RESOURCES		1981
93	P	5			P	1:50 000	MOTH & EMPR	TUPPER CREEK	AGGREGATE RESOURCES	R. BUCHANAN & Z. HORA	1992
93	P	9			P	1:50 000	MOTH & EMPR	POUCE COUPE	AGGREGATE RESOURCES	R. BUCHANAN & Z. HORA	1992
92	P	8			P	1:50 000	MOTH	CLEARWATER VALLEY ROAD	AGGREGATE RESOURCES (PHOTO)	R. BUCHANAN	1987
93	P	10			P	1:50 000	MOTH & EMPR	ARRAS	AGGREGATE RESOURCES	R. BUCHANAN & Z. HORA	1992
93	P	11			P	1:50 000	MOTH & EMPR	EAST PINE	AGGREGATE RESOURCES	R. BUCHANAN & Z. HORA	1992
93	P	12			P	1:50 000	MOTH & EMPR	COMMOTION CREEK	AGGREGATE RESOURCES	R. BUCHANAN & Z. HORA	1992
93	P	13			P	1:50 000	MOTH & EMPR	MOBERLY LAKE	AGGREGATE RESOURCES	R. BUCHANAN & Z. HORA	1992
93	P	14			P	1:50 000	MOTH & EMPR	FAVELS CREEK	AGGREGATE RESOURCES	R. BUCHANAN & Z. HORA	1992
93	P	15			P	1:50 000	MOTH & EMPR	SUNSET PRAIRIE	AGGREGATE RESOURCES	R. BUCHANAN & Z. HORA	1992
93	P	16			P	1:50 000	MOTH & EMPR	DAWSON CREEK	AGGREGATE RESOURCES	R. BUCHANAN & Z. HORA	1992
92	P	16			P	1:50 000	MOTH	CLEARWATER VALLEY ROAD	AGGREGATE RESOURCES (PHOTO)	R. BUCHANAN	1987
94	A	1			P	1:40 000	MOTH	FORT ST. JOHN AREA	AGGREGATE RESOURCES (PHOTO)	R. BUCHANAN, B. DEAKIN & K. RIMER	1990
94	A	2			P	1:50 000	MOTH & EMPR	FORT ST. JOHN	AGGREGATE RESOURCES	R. BUCHANAN & Z. HORA	1992
94	A	2			P	1:40 000	MOTH	FORT ST. JOHN AREA	AGGREGATE RESOURCES (PHOTO)	R. BUCHANAN, B. DEAKIN & K. RIMER	1990
94	A	3			P	1:50 000	MOTH & EMPR	MOBERLY RIVER	AGGREGATE RESOURCES	R. BUCHANAN & Z. HORA	1992
94	A	4			P	1:50 000	MOTH & EMPR	HUDSON HOPE	AGGREGATE RESOURCES	R. BUCHANAN & Z. HORA	1992
94	A	6			P	1:50 000	MOTH & EMPR	BEAR FLAT	AGGREGATE RESOURCES	R. BUCHANAN & Z. HORA	1992
94	A	6			P	1:40 000	MOTH	FORT ST. JOHN AREA	AGGREGATE RESOURCES (PHOTO)	R. BUCHANAN, B. DEAKIN & K. RIMER	1990
94	A	7			P	1:50 000	MOTH & EMPR	NORTH PINE	AGGREGATE RESOURCES	R. BUCHANAN & Z. HORA	1992
94	A	7			P	1:40 000	MOTH	FORT ST. JOHN AREA	AGGREGATE RESOURCES (PHOTO)	R. BUCHANAN, B. DEAKIN & K. RIMER	1990
94	A	8			P	1:40 000	MOTH	FORT ST. JOHN AREA	AGGREGATE RESOURCES (PHOTO)	R. BUCHANAN, B. DEAKIN & K. RIMER	1990

NTS	250	50	C	20	P	SCALE	DEPARTMENT	MAP NAME	MAP TYPE	AUTHORS	YEAR
94	A	9			P	1:40 000	MOTH	FORT ST. JOHN AREA	AGGREGATE RESOURCES (PHOTO)	R. BUCHANAN, B. DEAKIN & K. RIMER	1990
94	A	10			P	1:40 000	MOTH	FORT ST. JOHN AREA	AGGREGATE RESOURCES (PHOTO)	R. BUCHANAN, B. DEAKIN & K. RIMER	1990
94	A	11			P	1:50 000	MOTH & EMPR	EART PINE	AGGREGATE RESOURCES	R. BUCHANAN & Z. HORA	1992
94	A	11			P	1:40 000	MOTH	FORT ST. JOHN AREA	AGGREGATE RESOURCES (PHOTO)	R. BUCHANAN, B. DEAKIN & K. RIMER	1990
94	A	12			P	1:50 000	MOTH & EMPR	COMMOTION LAKE	AGGREGATE RESOURCES	R. BUCHANAN & Z. HORA	1992
94	A	13			P	1:50 000	MOTH & EMPR	MOBERLY LAKE	AGGREGATE RESOURCES	R. BUCHANAN & Z. HORA	1992
94	A	13			P	1:40 000	MOTH	FORT ST. JOHN AREA	AGGREGATE RESOURCES (PHOTO)	R. BUCHANAN, B. DEAKIN & K. RIMER	1990
94	A	14			P	1:40 000	MOTH	FORT ST. JOHN AREA	AGGREGATE RESOURCES (PHOTO)	R. BUCHANAN, B. DEAKIN & K. RIMER	1990
94	A	15			P	1:40 000	MOTH	FORT ST. JOHN AREA	AGGREGATE RESOURCES (PHOTO)	R. BUCHANAN, B. DEAKIN & K. RIMER	1990
94	A	16			P	1:40 000	MOTH	FORT ST. JOHN AREA	AGGREGATE RESOURCES (PHOTO)	R. BUCHANAN, B. DEAKIN & K. RIMER	1990
94	B	8			P	1:40 000	MOTH	FORT ST. JOHN AREA	AGGREGATE RESOURCES (PHOTO)	R. BUCHANAN, B. DEAKIN & K. RIMER	1990
94	B	9			P	1:40 000	MOTH	FORT ST. JOHN AREA	AGGREGATE RESOURCES (PHOTO)	R. BUCHANAN, B. DEAKIN & K. RIMER	1990
94	B	10			P	1:40 000	MOTH	FORT ST. JOHN AREA	AGGREGATE RESOURCES (PHOTO)	R. BUCHANAN, B. DEAKIN & K. RIMER	1990
94	B	15			P	1:40 000	MOTH	FORT ST. JOHN AREA	AGGREGATE RESOURCES (PHOTO)	R. BUCHANAN, B. DEAKIN & K. RIMER	1990
94	B	16			P	1:50 000	MOTH & EMPR	BLAIR CREEK	AGGREGATE RESOURCES	R. BUCHANAN & Z. HORA	1992
94	B	16			P	1:40 000	MOTH	FORT ST. JOHN AREA	AGGREGATE RESOURCES (PHOTO)	R. BUCHANAN, B. DEAKIN & K. RIMER	1990
94	D				P	1:70 000	MOE & EMPR	STURDEE ROAD	AGGREGATE RESOURCES	D. MAYNARD (WESTLAND RESOURCE GROUP)	1978
94	G	1			P	1:50 000	MOTH & EMPR	JULIENNE CREEK	AGGREGATE RESOURCES	R. BUCHANAN & Z. HORA	1992
94	G	1			P	1:40 000	MOTH	FORT ST. JOHN AREA	AGGREGATE RESOURCES (PHOTO)	R. BUCHANAN, B. DEAKIN & K. RIMER	1990
94	G	2			P	1:50 000	MOTH & EMPR	PINK MOUNTAIN	AGGREGATE RESOURCES	R. BUCHANAN & Z. HORA	1992
94	G	2			P	1:40 000	MOTH	FORT ST. JOHN AREA	AGGREGATE RESOURCES (PHOTO)	R. BUCHANAN, B. DEAKIN & K. RIMER	1990
94	G	7			P	1:50 000	MOTH & EMPR	CARIBOU CREEK	AGGREGATE RESOURCES	R. BUCHANAN & Z. HORA	1992
94	G	10			P	1:50 000	MOTH & EMPR	TRUTCH	AGGREGATE RESOURCES	R. BUCHANAN & Z. HORA	1992
94	G	15			P	1:50 000	MOTH & EMPR	BOUGIE CREEK	AGGREGATE RESOURCES	R. BUCHANAN & Z. HORA	1992
94	H	2			P	1:40 000	MOTH	FORT ST. JOHN AREA	AGGREGATE RESOURCES (PHOTO)	R. BUCHANAN, B. DEAKIN & K. RIMER	1990
94	H	8			P	1:40 000	MOTH	FORT ST. JOHN AREA	AGGREGATE RESOURCES (PHOTO)	R. BUCHANAN, B. DEAKIN & K. RIMER	1990
94	H	4			P	1:40 000	MOTH	FORT ST. JOHN AREA	AGGREGATE RESOURCES (PHOTO)	R. BUCHANAN, B. DEAKIN & K. RIMER	1990
94	J	2			P	1:50 000	MOTH & EMPR	PROPHET RIVER	AGGREGATE RESOURCES	R. BUCHANAN & Z. HORA	1992
94	J	7			P	1:50 000	MOTH & EMPR	BIG BEAVER CREEK	AGGREGATE RESOURCES	R. BUCHANAN & Z. HORA	1992
94	J	10			P	1:50 000	MOTH & EMPR	JACKFISH CREEK	AGGREGATE RESOURCES	R. BUCHANAN & Z. HORA	1992
94	J	12			P	1:50 000	MOTH & EMPR	CHISCHA RIVER	AGGREGATE RESOURCES	R. BUCHANAN & Z. HORA	1992
94	J	13			P	1:50 000	MOTH & EMPR	KLEDO CREEK	AGGREGATE RESOURCES	R. BUCHANAN & Z. HORA	1992
94	J	14			P	1:50 000	MOTH & EMPR	RASPBERRY CREEK	AGGREGATE RESOURCES	R. BUCHANAN & Z. HORA	1992
94	J	15			P	1:50 000	MOTH & EMPR	FORT NELSON	AGGREGATE RESOURCES	R. BUCHANAN & Z. HORA	1992
94	K	9			P	1:50 000	MOTH & EMPR	NORTH TETSA RIVER	AGGREGATE RESOURCES	R. BUCHANAN & Z. HORA	1992
94	K	10			P	1:50 000	MOTH & EMPR	MACDONALD CREEK	AGGREGATE RESOURCES	R. BUCHANAN & Z. HORA	1992
94	K	13			P	1:50 000	MOTH & EMPR	MUNCHO LAKE	AGGREGATE RESOURCES	R. BUCHANAN & Z. HORA	1992
94	K	14			P	1:50 000	MOTH & EMPR	TOAD HOT SPRINGS	AGGREGATE RESOURCES	R. BUCHANAN & Z. HORA	1992
94	M	8			P	1:50 000	MOTH & EMPR	VENTS RIVER	AGGREGATE RESOURCES	R. BUCHANAN & Z. HORA	1992
94	M	9			P	1:50 000	MOTH & EMPR	TEETER CREEK	AGGREGATE RESOURCES	R. BUCHANAN & Z. HORA	1992
94	M	10			P	1:50 000	MOTH & EMPR	GRANT LAKE	AGGREGATE RESOURCES	R. BUCHANAN & Z. HORA	1992
94	M	11			P	1:50 000	MOTH & EMPR	FRIESIDE	AGGREGATE RESOURCES	R. BUCHANAN & Z. HORA	1992
94	M	13			P	1:50 000	MOTH & EMPR	EGHELL LAKE	AGGREGATE RESOURCES	R. BUCHANAN & Z. HORA	1992
94	M	14			P	1:50 000	MOTH & EMPR	HILLGREEN LAKES	AGGREGATE RESOURCES	R. BUCHANAN & Z. HORA	1992
94	N	4			P	1:50 000	MOTH & EMPR	TROUT RIVER	AGGREGATE RESOURCES	R. BUCHANAN & Z. HORA	1992
94	N	5			P	1:50 000	MOTH & EMPR	MOBNT PRUDENCE	AGGREGATE RESOURCES	R. BUCHANAN & Z. HORA	1992
103	I	2			P	1:50 000	MOTH & EMPR	KITIMAT	AGGREGATE RESOURCES	R. BUCHANAN & Z. HORA	1992
103	I	3			P	1:50 000	MOTH & EMPR	ALASTAIR LAKE	AGGREGATE RESOURCES	R. BUCHANAN & Z. HORA	1992
103	I	4			P	1:50 000	MOTH & EMPR	PORT ESSINGTON	AGGREGATE RESOURCES	R. BUCHANAN & Z. HORA	1992
103	I	6			P	1:50 000	MOTH & EMPR	GALVUS	AGGREGATE RESOURCES	R. BUCHANAN & Z. HORA	1992
103	I	7			P	1:50 000	MOTH & EMPR	LAKELSE LAKE	AGGREGATE RESOURCES	R. BUCHANAN & Z. HORA	1992
103	I	8			P	1:50 000	MOTH & EMPR	CHIST CREEK	AGGREGATE RESOURCES	R. BUCHANAN & Z. HORA	1992
103	I	9			P	1:50 000	MOTH & EMPR	USK	AGGREGATE RESOURCES	R. BUCHANAN & Z. HORA	1992
103	I	10			P	1:50 000	MOTH & EMPR	TERRACE	AGGREGATE RESOURCES	R. BUCHANAN & Z. HORA	1992
103	I	15			P	1:50 000	MOTH & EMPR	KITSUMKALUM LAKE	AGGREGATE RESOURCES	R. BUCHANAN & Z. HORA	1992
103	I	16			P	1:50 000	MOTH & EMPR	DORREEN	AGGREGATE RESOURCES	R. BUCHANAN & Z. HORA	1992
103	J	1			P	1:50 000	MOTH	RIDLEY ISLAND ACCESS	AGGREGATE RESOURCES	R. BUCHANAN	1979
103	J	1			P	1:50 000	MOTH & EMPR	PORT EDWARD	AGGREGATE RESOURCES	R. BUCHANAN & Z. HORA	1992
103	J	8			P	1:50 000	MOTH	RIDLEY ISLAND ACCESS	AGGREGATE RESOURCES	R. BUCHANAN	1979
103	J	8			P	1:50 000	MOTH & EMPR	PRINCE RUPERT	AGGREGATE RESOURCES	R. BUCHANAN & Z. HORA	1992

NTS 250 50	C	20	P	SCALE	DEPARTMENT	MAP NAME	MAP TYPE	AUTHORS	YEAR
103 P 1			P	1:50 000	MOTH & EMPR	KITWANGA	AGGREGATE RESOURCES	R. BUCHANAN & Z. HORA	1992
104 A 9			P	1:50 000	EMPR & GULF	KLAPPAN ACCESS ROAD	AGGREGATE RESOURCES	THURBER ENGINEERING LTD.	1985
104 A 10			P	1:50 000	EMPR & GULF	KLAPPAN ACCESS ROAD	AGGREGATE RESOURCES	THURBER ENGINEERING LTD.	1985
104 A 11			P	1:50 000	EMPR & GULF	KLAPPAN ACCESS ROAD	AGGREGATE RESOURCES	THURBER ENGINEERING LTD.	1985
104 A 12			P	1:50 000	EMPR & GULF	KLAPPAN ACCESS ROAD	AGGREGATE RESOURCES	THURBER ENGINEERING LTD.	1985
104 A 13			P	1:50 000	EMPR & GULF	KLAPPAN ACCESS ROAD	AGGREGATE RESOURCES	THURBER ENGINEERING LTD.	1985
104 A 14			P	1:50 000	EMPR & GULF	KLAPPAN ACCESS ROAD	AGGREGATE RESOURCES	THURBER ENGINEERING LTD.	1985
104 A 15			P	1:50 000	EMPR & GULF	KLAPPAN ACCESS ROAD	AGGREGATE RESOURCES	THURBER ENGINEERING LTD.	1985
104 G 8			P	1:50 000	MOTH	STIKINE RIVER-WILLOW CREEK	AGGREGATE RESOURCES	M. MONKMAN	1985
104 G 16			P	1:50 000	MOTH	STIKINE RIVER-WILLOW CREEK	AGGREGATE RESOURCES	M. MONKMAN	1985
104 H 2			P	1:50 000	EMPR & GULF	KLAPPAN ACCESS ROAD	AGGREGATE RESOURCES	THURBER ENGINEERING LTD.	1985
104 H 3			P	1:50 000	EMPR & GULF	KLAPPAN ACCESS ROAD	AGGREGATE RESOURCES	THURBER ENGINEERING LTD.	1985
104 H 6			P	1:50 000	EMPR & GULF	KLAPPAN ACCESS ROAD	AGGREGATE RESOURCES	THURBER ENGINEERING LTD.	1985
104 H 7			P	1:50 000	EMPR & GULF	KLAPPAN ACCESS ROAD	AGGREGATE RESOURCES	THURBER ENGINEERING LTD.	1985
104 H 12			P	1:50 000	MOTH	STIKINE RIVER-WILLOW CREEK	AGGREGATE RESOURCES	M. MONKMAN	1985
104 H 13			P	1:50 000	MOTH	STIKINE RIVER-WILLOW CREEK	AGGREGATE RESOURCES	M. MONKMAN	1985
104 I 4			P	1:50 000	MOTH	STIKINE RIVER-WILLOW CREEK	AGGREGATE RESOURCES	M. MONKMAN	1985
104 J 1			P	1:50 000	MOTH	STIKINE RIVER-WILLOW CREEK	AGGREGATE RESOURCES	M. MONKMAN	1985
104 N 12			P	1:40 000	MOTH	ATLIN TO B.C.-YUKON BORDER	AGGREGATE RESOURCES (PHOTO)	R. BUCHANAN & D. SAINT THOMAS	1985
104 N 13			P	1:40 000	MOTH	ATLIN TO B.C.-YUKON BORDER	AGGREGATE RESOURCES (PHOTO)	R. BUCHANAN & D. SAINT THOMAS	1985
BIOPHYSICAL									
82 G 1			P	1:50 000	MOE	SAGE CREEK/LOWER FLATHEAD	BIOPHYSICAL		1977
82 G 2			P	1:50 000	MOE	SAGE CREEK/LOWER FLATHEAD	BIOPHYSICAL		1977
82 G 6			P	1:50 000	MOE	ELKO / UPPER FLATHEAD	BIOPHYSICAL		1977
82 G 7			P	1:50 000	MOE	ELKO / UPPER FLATHEAD	BIOPHYSICAL		1977
82 G 10			P	1:50 000	MOE	CROWSNEST / FERNIE	BIOPHYSICAL		1977
82 G 11			P	1:50 000	MOE	CROWSNEST / FERNIE	BIOPHYSICAL		1977
82 G 13			P	1:50 000	MOE	SKOOKUMCHUCK	BIOPHYSICAL	R. BEALE	1977
82 G 15			P	1:50 000	MOF	TORNADO MOUNTAIN	BIOPHYSICAL		1977
82 J 2			P	1:50 000	MOE	FORDING RIVER / MOUNT PECK	BIOPHYSICAL		1977
82 J 3			P	1:50 000	MOE	FORDING RIVER / MOUNT PECK	BIOPHYSICAL		1977
FOREST TERRAIN									
82 E 8			P	1:20 000	MOF-ARROW	DEER CREEK WATERSHED	FOREST TERRAIN	G. THOMPSON, G. STILL & KENT	1984
82 F 3			P	1:20 000	MOF & ATCO	PEND D'ORIELLE RIVER SOUTH	FOREST TERRAIN	A. SALWAY & R. WEHR	1990
82 F 5			P	1:20 000	MOF & ATCO	LADYBIRD WATERSHED	FOREST TERRAIN	R. WEHR	1990
82 F 11			P	1:20 000	MOF-ARROW	RINGROSE CREEK	FOREST TERRAIN	S. THOMPSON	1986
82 F 11			P	1:20 000	MOF-ARROW	WINLAW	FOREST TERRAIN	G. UTZIG	1988
82 F 11			P	1:20 000	MOF & SLOCAN	CHRISTIAN CREEK WATERSHED	FOREST TERRAIN	R. WEHR	1986
82 F 12			P	1:20 000	MOF & SLOCAN	PERRY RIDGE	FOREST TERRAIN	R. WEHR	1985
82 F 13			P	1:20 000	MOF & SLOCAN	ELLIOT CHRISTIAN SLOPE	FOREST TERRAIN	A. SALWAY & R. WEHR	1984
82 F 14			P	1:20 000	MOF & SLOCAN	SILVERTON / NEW DENVER	FOREST TERRAIN	R. WEHR	1985
82 K 4			P	1:20 000	MOF-ARROW	WENSLEY CREEK	FOREST TERRAIN	S. THOMPSON & G. STILL	1984
82 K 12			P	1:20 000	MOF & WESTAR	MACKENZIE / HILL CREEK	FOREST TERRAIN	A. SALWAY & R. WEHR	1987
92 C 9			P	1:50 000	MOF & MB	GORDON RIVER	FOREST TERRAIN		
92 C 10			P	1:50 000	MOF & MB	CAMPER CREEK	FOREST TERRAIN		
92 C 10			P	1:50 000	MOF & MB	CARMANAH CREEK VALLEY	FOREST TERRAIN		
92 C 10			P	1:50 000	MOF & MB	MCCLURE LAKE	FOREST TERRAIN		
92 C 10			P	1:50 000	MOF & MB	NITINAT LAKE	FOREST TERRAIN		
92 C 10			P	1:50 000	MOF & MB	TSUSIAT LAKE	FOREST TERRAIN		
92 C 10			P	1:50 000	MOF & MB	WALBRAN	FOREST TERRAIN		
92 C 11			P	1:50 000	MOF & MB	BLACK LAKE	FOREST TERRAIN		
92 C 14			P	1:50 000	MOF & MB	PACHENA RIVER	FOREST TERRAIN		
92 C 16			P	1:50 000	MOF & MB	CAYCUSE RIVER	FOREST TERRAIN		
92 C 15			P	1:50 000	MOF & MB	HOBITON LAKE	FOREST TERRAIN		
92 C 15			P	1:50 000	MOF & MB	KLANAWA RIVER	FOREST TERRAIN		

NTS	250	50	C	20	P	SCALE	DEPARTMENT	MAP NAME	MAP TYPE	AUTHORS	YEAR
92	C	15			P	1:50 000	MOF & MB	LITTLE NITINAT RIVER	FOREST TERRAIN		
92	C	15			P	1:50 000	MOF & MB	SARITA RIVER	FOREST TERRAIN		
92	E	8			P	1:50 000	MOF & MB	ELLEN LAKE	FOREST TERRAIN		
92	E	8			P	1:50 000	MOF & MB	MEGIN LAKE	FOREST TERRAIN		
92	E	8			P	1:50 000	MOF & MB	MILLAR CHANNEL	FOREST TERRAIN		
92	E	8			P	1:50 000	MOF & MB	SHELTER INLET	FOREST TERRAIN		
92	E	8			P	1:50 000	MOF & MB	ATLEO	FOREST TERRAIN		
92	E	9			P	1:50 000	MOF & MB	SYDNEY INLET	FOREST TERRAIN		
92	E	9			P	1:50 000	MOF & MB	TALBOT CREEK	FOREST TERRAIN		
92	F	2			P	1:50 000	MOF & MB	CHIMA CREEK	FOREST TERRAIN		
92	F	2			P	1:50 000	MOF & MB	FRANKLIN RIVER	FOREST TERRAIN		
92	F	2			P	1:50 000	MOF & MB	MOUNT ARROWSMITH	FOREST TERRAIN		
92	F	2			P	1:50 000	MOF & MB	MOUNT MCQUILLAN	FOREST TERRAIN		
92	F	2			P	1:50 000	MOF & MB	COOK CREEK	FOREST TERRAIN		
92	F	3			P	1:50 000	MOF & MB	DRAW LAKE	FOREST TERRAIN		
92	F	3			P	1:50 000	MOF & MB	KENNEDY	FOREST TERRAIN		
92	F	3			P	1:50 000	MOF & MB	NAHMINT RIVER	FOREST TERRAIN		
92	F	2			P	1:20 000	MOF-AFD	LUCKY CREEK DRAINAGE	FOREST TERRAIN		
92	F	4			P	1:50 000	MOF & MB	CLAYOQUOT ARM	FOREST TERRAIN		
92	F	4			P	1:50 000	MOF & MB	MEARES ISLAND	FOREST TERRAIN		
92	F	4			P	1:50 000	MOF & MB	TSIPINO INLET	FOREST TERRAIN		
92	F	5			P	1:50 000	MOF & MB	MOYEHA RIVER	FOREST TERRAIN		
92	F	5			P	1:50 000	MOF & MB	TRANQUIL CREEK	FOREST TERRAIN		
92	F	5			P	1:50 000	MOF & MB	TAYLOR / KENNEDY	FOREST TERRAIN		
92	F	5			P	1:50 000	MOF & MB	URSUS CREEK	FOREST TERRAIN		
92	F	6			P	1:50 000	MOF & MB	DORAN LAKE	FOREST TERRAIN		
92	F	6			P	1:50 000	MOF & MB	KENNEDY	FOREST TERRAIN		
92	F	6			P	1:50 000	MOF & MB	TAYLOR	FOREST TERRAIN		
92	F	6			P	1:50 000	MOF & MB	TAYLOR / KENNEDY	FOREST TERRAIN		
92	F	13			P	1:50 000	MOF & MB	BANCROFT CREEK	FOREST TERRAIN		
92	F	16			P	1:20 000	MOF-SCFD	HASLAM LAKE / LANG CREEK	FOREST TERRAIN	TALISMAN LAND CONSULTANTS	1983
92	G	5			P	1:20 000	MOF-SCFD	CHAPMAN CREEK	FOREST TERRAIN	B. THOMSON	1987
92	G	8			P	1:20 000	MOF-SCFD	ELPHINSTONE	FOREST TERRAIN	T. LEWIS	1987
92	G	12			P	1:20 000	MOF-SCFD	CHAPMAN CREEK	FOREST TERRAIN	B. THOMSON	1987
92	K	4			P	1:50 000	MOF & MB	GRILSE CREEK	FOREST TERRAIN		
92	K	4			P	1:50 000	MOF & MB	JESSIE LAKE	FOREST TERRAIN		
92	K	4			P	1:50 000	MOF & MB	MIDDLE MEMEKAY RIVER	FOREST TERRAIN		
92	K	4			P	1:50 000	MOF & MB	UPPER SALMON RIVER	FOREST TERRAIN		
92	K	5			P	1:50 000	MOF & MB	UPPER BIG TREE	FOREST TERRAIN		
92	L	1			P	1:50 000	MOF & MB	ADAM RIVER	FOREST TERRAIN		
92	L	2			P	1:50 000	MOF & MB	TARSISHT KWOIS	FOREST TERRAIN		
92	L	4			P	1:50 000	MOF & MB	CHOOKS BAY	FOREST TERRAIN		
92	L	5			P	1:50 000	MOF & MB	MAHATTA CREEK	FOREST TERRAIN		
92	L	6			P	1:50 000	MOF & MB	ALICE LAKE	FOREST TERRAIN		
92	L	6			P	1:50 000	MOF & MB	VICTORIA LAKE	FOREST TERRAIN		
92	L	7			P	1:50 000	MOF & MB	CLAUD ELLIOTT LAKE	FOREST TERRAIN		
92	L	7			P	1:50 000	MOF & MB	ROBSON BIGHT	FOREST TERRAIN		
92	L	7			P	1:50 000	MOF & MB	TSITIKA RIVER	FOREST TERRAIN		
92	L	7			P	1:50 000	MOF & MB	WHITLA MOUNTAIN	FOREST TERRAIN		
92	L	7			P	1:50 000	MOF & MB	TSITIKA AREA	FOREST TERRAIN		
92	L	8			P	1:50 000	MOF & MB	ADAM RIVER	FOREST TERRAIN		
92	L	8			P	1:50 000	MOF & MB	MOUNT ELLIOT	FOREST TERRAIN		
92	L	8			P	1:50 000	MOF & MB	TLATLOS CREEK	FOREST TERRAIN		
92	M	12			P	1:50 000	MOF & MB	ELIZABETH LAKE	FOREST TERRAIN		
92	M	12			P	1:50 000	MOF & MB	HARDY INLET	FOREST TERRAIN		
92	M	12			P	1:50 000	MOF & MB	KWAKUME INLET	FOREST TERRAIN		
92	M	13			P	1:50 000	MOF & MB	COLD CREEK	FOREST TERRAIN		
92	M	13			P	1:50 000	MOF & MB	DOC CREEK	FOREST TERRAIN		
92	M	13			P	1:50 000	MOF & MB	DRANEY LAKES	FOREST TERRAIN		
92	M	13			P	1:50 000	MOF & MB	GILDERSLEVE LAKE	FOREST TERRAIN		

NTS	250	50	C	20	P	SCALE	DEPARTMENT	MAP NAME	MAP TYPE	AUTHORS	YEAR
92	M	13			P	1:50 000	MOF & MB	KOEYE POINT / RIVER	FOREST TERRAIN		
92	M	13			P	1:50 000	MOF & MB	NAMU LAKE/RIVER	FOREST TERRAIN	T. ROLLERSON & MURPHY	1981
92	M	14			P	1:50 000	MOF & MB	MOSES INLET	FOREST TERRAIN		
92	M	14			P	1:50 000	MOF & MB	NIEL CREEK	FOREST TERRAIN		
93	A	2			P	1:20 000	MOF-100MH	GOTCHEN LAKE	FOREST TERRAIN		
93	H	9			P	1:50 000	MOE	JARVIS CREEK / MORKILL RIVER	FOREST TERRAIN	J. RYDER	1979
93	H	10			P	1:50 000	MOE	JARVIS CREEK / MORKILL RIVER	FOREST TERRAIN	J. RYDER	1979
93	H	14			P	1:50 000	MOE	JARVIS CREEK / MORKILL RIVER	FOREST TERRAIN	J. RYDER	1979
93	H	15			P	1:50 000	MOE	JARVIS CREEK / MORKILL RIVER	FOREST TERRAIN	J. RYDER	1979
93	H	16			P	1:50 000	MOE	JARVIS CREEK / MORKILL RIVER	FOREST TERRAIN	J. RYDER	1979
93	I	1			P	1:50 000	MOE	JARVIS CREEK / MORKILL RIVER	FOREST TERRAIN	J. RYDER	1979
93	I	2			P	1:50 000	MOE	JARVIS CREEK / MORKILL RIVER	FOREST TERRAIN	J. RYDER	1979
93	I	7			P	1:50 000	MOE	JARVIS CREEK / MORKILL RIVER	FOREST TERRAIN	J. RYDER	1979
93	I	8			P	1:50 000	MOE	JARVIS CREEK / MORKILL RIVER	FOREST TERRAIN	J. RYDER	1979
93	L	5			P	1:10 000	MOF & SKEENA	COPPER RIVER	FOREST TERRAIN	G. BUTT	1990
93	L	12			P	1:10 000	MOF & SKEENA	COPPER RIVER	FOREST TERRAIN	G. BUTT	1990
103	B	13			P	1:50 000	MOF & MB	DASS LAKE	FOREST TERRAIN		
103	B	13			P	1:50 000	MOF & MB	HECATE	FOREST TERRAIN		
103	B	13			P	1:50 000	MOF & MB	SKEDANS BAY	FOREST TERRAIN		
103	B	13			P	1:50 000	MOF & MB	TFL 39 BL 6	FOREST TERRAIN	D. DUNKLEY	1983
103	B	13			P	1:50 000	MOF & MB	TFL 39 BL 6	FOREST TERRAIN	D. DUNKLEY	1983
103	C	16			P	1:50 000	MOF & MB	HECATE	FOREST TERRAIR		
103	F	1			P	1:50 000	MOF & MB	HECATE	FOREST TERRAIN		
103	F	1			P	1:50 000	MOF & MB	SECURITY INLET	FOREST TERRAIN		
103	F	7			P	1:50 000	MOF & MB	MASSET INLET	FOREST TERRAIN		
103	F	8			P	1:50 000	MOF & MB	GHOST CREEK	FOREST TERRAIN		
103	F	8			P	1:50 000	MOF & MB	GHOST/PHANTOM CREEK	FOREST TERRAIN		
103	F	8			P	1:50 000	MOF & MB	PHANTOM CREEK	FOREST TERRAIN		
103	F	8			P	1:50 000	MOF & MB	LOWER YAKOUN RIVER	FOREST TERRAIN		
103	F	9			P	1:50 000	MOF & MB	MARIE / PAM / SHEILA LAKES	FOREST TERRAIN	R. AUSTIN	1982
103	F	9			P	1:50 000	MOF & MB	YAKOUN LAKE WATERSHED	FOREST TERRAIN	C. SMITH & BEESE	1982
103	F	9			P	1:50 000	MOF & MB	HECATE	FOREST TERRAIN		
103	F	9			P	1:50 000	MOF & MB	MAMIN	FOREST TERRAIN		
103	F	9			P	1:50 000	MOF & MB	MCKAY	FOREST TERRAIN		
103	F	9			P	1:50 000	MOF & MB	TFL 39 BL 6	FOREST TERRAIN	D. DUNKLEY	1983
103	F	9			P	1:50 000	MOF & MB	TFL 39 BL 6	FOREST TERRAIN	D. DUNKLEY	1983
103	F	9			P	1:50 000	MOF & MB	HECATE	FOREST TERRAIN	C. SMITH	1982
103	F	9			P	1:50 000	MOF & MB	DATLAMEN CREEK	FOREST TERRAIN		
103	F	9			P	1:50 000	MOF & MB	HECATE	FOREST TERRAIN	G. SMITH	1982
103	F	9			P	1:50 000	MOF & MB	MARIE / PAM / SHEILA LAKES	FOREST TERRAIN	R. AUSTIN	1982
103	F	9			P	1:20 000	MOF & MB	BEGBIE PENINSULA	FOREST TERRAIN		
103	F	9			P	1:20 000	MOF & MB	COWHOE BAY	FOREST TERRAIN		
103	F	10			P	1:50 000	MOF & MB	IAN LAKE	FOREST TERRAIN		
103	F	10			P	1:50 000	MOF & MB	AWUN LAKE	FOREST TERRAIN		
103	F	10			P	1:50 000	MOF & MB	HECATE	FOREST TERRAIN		
103	F	10			P	1:50 000	MOF & MB	JUSKATLA INLET	FOREST TERRAIN		
103	F	10			P	1:50 000	MOF & MB	MASSET INLET	FOREST TERRAIN		
103	F	10			P	1:50 000	MOF & MB	MCCLINTON / IRA CREEK	FOREST TERRAIN	S. CHATWIN	1981
103	F	10			P	1:50 000	MOF & MB	DATLAMEN CREEK	FOREST TERRAIN		
103	F	10			P	1:20 000	MOF & MB	SHANNON BAY	FOREST TERRAIN		
103	F	10			P	1:20 000	MOF & MB	BEGBIE PENINSULA	FOREST TERRAIN		
103	F	15			P	1:50 000	MOF & MB	HECATE	FOREST TERRAIN		
103	F	15			P	1:50 000	MOF & MB	IAN LAKE	FOREST TERRAIN		
103	F	16			P	1:50 000	MOF & MB	HECATE	FOREST TERRAIN		
103	F	16			P	1:50 000	MOF & MB	IAN LAKE	FOREST TERRAIN		
103	F	16			P	1:50 000	MOF & MB	HECATE	FOREST TERRAIN	C. SMITH	1982
103	G	4			P	1:50 000	MOF & MB	HECATE	FOREST TERRAIN		
103	G	4			P	1:50 000	MOF & MB	MCLELLAN ISLAND	FOREST TERRAIN		
103	I	9			P	1:10 000	MOF & SKEENA	COPPER RIVER	FOREST TERRAIN	G. BUTT	1990
103	I	9			P	1:10 000	MOF & SKEENA	COPPER RIVER	FOREST TERRAIN	G. BUTT	1990

NTS	250	50	C	20	P	SCALE	DEPARTMENT	MAP NAME	MAP TYPE	AUTHORS	YEAR
104	A	6			P	1:50 000	BC HYDRO	UPPER ISKUT / BELL-IRVING RIVER	FOREST TERRAIN	J. RYDER & P. JORDAN	
104	A	11			P	1:50 000	BC HYDRO	UPPER ISKUT / BELL-IRVING RIVER	FOREST TERRAIN	J. RYDER & P. JORDAN	
104	A	12			P	1:50 000	BC HYDRO	UPPER ISKUT / BELL-IRVING RIVER	FOREST TERRAIN	J. RYDER & P. JORDAN	
104	A	13			P	1:50 000	BC HYDRO	UPPER ISKUT / BELL-IRVING RIVER	FOREST TERRAIN	J. RYDER & P. JORDAN	
104	B	10			P	1:50 000	BC HYDRO	UPPER ISKUT / BELL-IRVING RIVER	FOREST TERRAIN	J. RYDER & P. JORDAN	
104	B	15			P	1:50 000	BC HYDRO	UPPER ISKUT / BELL-IRVING RIVER	FOREST TERRAIN	J. RYDER & P. JORDAN	
104	B	16			P	1:50 000	BC HYDRO	UPPER ISKUT / BELL-IRVING RIVER	FOREST TERRAIN	J. RYDER & P. JORDAN	
GENERALIZED SURFICIAL GEOLOGY											
82	E		SW		P	1:126 720	EMPR	SOUTHERN OKANAGAN VALLEY	GENERALIZED SURFICIAL GEOLOGY	H. NASMITH	1981
82	E		NW		P	1:126 720	EMPR	SOUTHERN OKANAGAN VALLEY	GENERALIZED SURFICIAL GEOLOGY	H. NASMITH	1981
82	E		NW		P	1:126 720	EMPR	NORTHERN OKANAGAN VALLEY	GENERALIZED SURFICIAL GEOLOGY	H. NASMITH	1981
82	L		SW		P	1:126 720	EMPR	NORTHERN OKANAGAN VALLEY	GENERALIZED SURFICIAL GEOLOGY	H. NASMITH	1981
82	M		NW		P	1:100 000	MOE	WELLS GRAY	GENERALIZED SURFICIAL GEOLOGY	R. MAXWELL, D. HOWES, F. NOONE	1987
83	D		NW		P	1:100 000	MOE	WELLS GRAY	GENERALIZED SURFICIAL GEOLOGY	R. MAXWELL, D. HOWES, F. NOONE	1987
83	D		SW		P	1:100 000	MOE	WELLS GRAY	GENERALIZED SURFICIAL GEOLOGY	R. MAXWELL, D. HOWES, F. NOONE	1987
92	E				P	1:250 000	MOE	N. VANCOUVER ISLAND	GENERALIZED SURFICIAL GEOLOGY	D. HOWES	1981
92	F	15			P	1:50 000	EMPR	POWELL RIVER	GENERALIZED SURFICIAL GEOLOGY	J. MCCAMMON	1977
92	F	16			P	1:50 000	EMPR	POWELL RIVER	GENERALIZED SURFICIAL GEOLOGY	J. MCCAMMON	1977
92	G		NE		P	1:125 000	MOE	BURRARD INLET CROSSING	GENERALIZED SURFICIAL GEOLOGY		1977
92	G		NW		P	1:125 000	MOE	BURRARD INLET CROSSING	GENERALIZED SURFICIAL GEOLOGY		1977
92	G		SE		P	1:125 000	MOE	BURRARD INLET CROSSING	GENERALIZED SURFICIAL GEOLOGY		1977
92	G		SW		P	1:125 000	MOE	BURRARD INLET CROSSING	GENERALIZED SURFICIAL GEOLOGY		1977
92	G	5			P	1:50 000	EMPR	SUNSHINE COAST	GENERALIZED SURFICIAL GEOLOGY	J. MCCAMMON	1977
92	G	6			P	1:50 000	EMPR	SUNSHINE COAST	GENERALIZED SURFICIAL GEOLOGY	J. MCCAMMON	1977
92	G	6			P	1:10 000	DMP	SEYMOUR AREA, N. VANCOUVER	GENERALIZED SURFICIAL GEOLOGY	D. MAYNARD (WESTLAND RESOURCE GROUP)	1978
92	G	7			P	1:10 000	DMP	SEYMOUR AREA, N. VANCOUVER	GENERALIZED SURFICIAL GEOLOGY	D. MAYNARD (WESTLAND RESOURCE GROUP)	1978
92	G	11			P	1:50 000	EMPR	SUNSHINE COAST	GENERALIZED SURFICIAL GEOLOGY	J. MCCAMMON	1977
92	G	12			P	1:50 000	EMPR	SUNSHINE COAST	GENERALIZED SURFICIAL GEOLOGY	J. MCCAMMON	1977
92	H	6			P	1:24 000	MOTH	HOPE-MERRITT	GENERALIZED SURFICIAL GEOLOGY	J. FIELD, T. EGAN, W. HALLAM & D. WOODBURN	1978
92	H	10			P	1:24 000	MOTH	HOPE-MERRITT	GENERALIZED SURFICIAL GEOLOGY	J. FIELD, T. EGAN, W. HALLAM & D. WOODBURN	1978
92	H	11			P	1:24 000	MOTH	HOPE-MERRITT	GENERALIZED SURFICIAL GEOLOGY	J. FIELD, T. EGAN, W. HALLAM & D. WOODBURN	1978
92	H	15			P	1:24 000	MOTH	HOPE-MERRITT	GENERALIZED SURFICIAL GEOLOGY	J. FIELD, T. EGAN, W. HALLAM & D. WOODBURN	1978
92	I	1			P	1:50 000	MOTH	MERRITT-KAMLOOPS	GENERALIZED SURFICIAL GEOLOGY	R. BUCHANAN	1984
92	I	2			P	1:50 000	MOTH	MERRITT-KAMLOOPS	GENERALIZED SURFICIAL GEOLOGY	R. BUCHANAN	1984
92	I	2			P	1:24 000	MOTH	HOPE-MERRITT	GENERALIZED SURFICIAL GEOLOGY	J. FIELD, T. EGAN, W. HALLAM & D. WOODBURN	1978
92	I	7			P	1:50 000	MOTH	MERRITT-KAMLOOPS	GENERALIZED SURFICIAL GEOLOGY	R. BUCHANAN	1984
92	I	8			P	1:50 000	MOTH	MERRITT-KAMLOOPS	GENERALIZED SURFICIAL GEOLOGY	R. BUCHANAN	1984
92	I	9			P	1:50 000	MOTH	MERRITT-KAMLOOPS	GENERALIZED SURFICIAL GEOLOGY	R. BUCHANAN	1984
92	J	3			P	1:5 000	MOE	BRANDYWINE CREEK	GEN. SURF. GEOL. & PHYSIO. CONSTRAINTS		1980
92	K	3			P	1:50 000	EMPR	CAMPBELL RIVER	GENERALIZED SURFICIAL GEOLOGY	J. MCCAMMON	1977
92	L				P	1:250 000	MOE	N. VANCOUVER ISLAND	GENERALIZED SURFICIAL GEOLOGY	D. HOWES	1981
92	P		NE		P	1:100 000	MOE	WELLS GRAY	GENERALIZED SURFICIAL GEOLOGY	R. MAXWELL, D. HOWES, F. NOONE	1987
92	P	1			P	1:20 000	MINEQUEST	DEADMAN RIVER AREA	GENERALIZED SURFICIAL GEOLOGY	D. MAYNARD (WESTLAND RESOURCE GROUP)	1986
92	P	2			P	1:20 000	MINEQUEST	DEADMAN RIVER AREA	GENERALIZED SURFICIAL GEOLOGY	D. MAYNARD (WESTLAND RESOURCE GROUP)	1986
93	A		NE		P	1:100 000	MOE	WELLS GRAY	GENERALIZED SURFICIAL GEOLOGY	R. MAXWELL, D. HOWES, F. NOONE	1987
93	A		SE		P	1:100 000	MOE	WELLS GRAY	GENERALIZED SURFICIAL GEOLOGY	R. MAXWELL, D. HOWES, F. NOONE	1987
93	G				P	1:250 000	BC HYDRO	STIKINE-ISKUT PROJECT	GENERALIZED SURFICIAL GEOLOGY	THURBER ENGINEERING LTD.	1982
93	J				P	1:250 000	BC HYDRO	STIKINE-ISKUT PROJECT	GENERALIZED SURFICIAL GEOLOGY	THURBER ENGINEERING LTD.	1982
93	K					1:250 000	BC HYDRO	STIKINE-ISKUT PROJECT	GENERALIZED SURFICIAL GEOLOGY	THURBER ENGINEERING LTD.	1982
93	K	13			P	1:50 000	RIO ALGOM	MAC CLAIMS	GENERALIZED SURFICIAL GEOLOGY	D. MAYNARD (WESTLAND RESOURCE GROUP)	1983
93	K	14			P	1:50 000	RIO ALGOM	MAC CLAIMS	GENERALIZED SURFICIAL GEOLOGY	D. MAYNARD (WESTLAND RESOURCE GROUP)	1983
93	K	16			P	1:20 000	RIO ALGOM	BIO CLAIMS	GENERALIZED SURFICIAL GEOLOGY	D. MAYNARD (WESTLAND RESOURCE GROUP)	1990
93	K	16			P	1:20 000	RIO ALGOM	MAX CLAIMS	GENERALIZED SURFICIAL GEOLOGY	D. MAYNARD (WESTLAND RESOURCE GROUP)	1990
93	L					1:250 000	BC HYDRO	STIKINE-ISKUT PROJECT	GENERALIZED SURFICIAL GEOLOGY	THURBER ENGINEERING LTD.	1982
93	L				P	1:250 000	MOE	TERRACE-HAZELTON	GENERALIZED SURFICIAL GEOLOGY		
93	M					1:250 000	BC HYDRO	STIKINE-ISKUT PROJECT	GENERALIZED SURFICIAL GEOLOGY	THURBER ENGINEERING LTD.	1982

NTS	250	50	C	20	P	SCALE	DEPARTMENT	MAP NAME	MAP TYPE	AUTHORS	YEAR
93	M				P	1:250 000	MOE	TERRACE-HAZELTON	GENERALIZED SURFICIAL GEOLOGY		
93	N				P	1:250 000	BC HYDRO	STIKINE-ISKUT PROJECT	GENERALIZED SURFICIAL GEOLOGY	THURBER ENGINEERING LTD.	1982
94	C	3			P	1:10 000	PGM	CAT CLAIMS	GENERALIZED SURFICIAL GEOLOGY	D. MAYNARD (WESTLAND RESOURCE GROUP)	1989
94	D				P	1:250 000	BC HYDRO	STIKINE-ISKUT PROJECT	GENERALIZED SURFICIAL GEOLOGY	THURBER ENGINEERING LTD.	1982
94	D				P	1:250 000	MOE	TERRACE-HAZELTON	GENERALIZED SURFICIAL GEOLOGY		
94	E				P	1:250 000	MOE	TERRACE-HAZELTON	GENERALIZED SURFICIAL GEOLOGY		
94	E	2			P	1:20 000	RIO ALGOM	FINLAY RIVER	GENERALIZED SURFICIAL GEOLOGY	D. MAYNARD (WESTLAND RESOURCE GROUP)	1980
94	M		NE		P	1:100 000	BC HYDRO	LIARD RIVER PROJECT	GENERALIZED SURFICIAL GEOLOGY	THURBER ENGINEERING LTD.	1981
94	M		NW			1:100 000	BC HYDRO	LIARD RIVER PROJECT	GENERALIZED SURFICIAL GEOLOGY	THURBER ENGINEERING LTD.	1981
94	M		SE		P	1:100 000	BC HYDRO	LIARD RIVER PROJECT	GENERALIZED SURFICIAL GEOLOGY	THURBER ENGINEERING LTD.	1981
94	M		SW		P	1:100 000	BC HYDRO	LIARD RIVER PROJECT	GENERALIZED SURFICIAL GEOLOGY	THURBER ENGINEERING LTD.	1981
94	N		NE		P	1:100 000	BC HYDRO	LIARD RIVER PROJECT	GENERALIZED SURFICIAL GEOLOGY	THURBER ENGINEERING LTD.	1981
94	N		NW		P	1:100 000	BC HYDRO	LIARD RIVER PROJECT	GENERALIZED SURFICIAL GEOLOGY	THURBER ENGINEERING LTD.	1981
94	N		SE		P	1:100 000	BC HYDRO	LIARD RIVER PROJECT	GENERALIZED SURFICIAL GEOLOGY	THURBER ENGINEERING LTD.	1981
94	N		SW		P	1:100 000	BC HYDRO	LIARD RIVER PROJECT	GENERALIZED SURFICIAL GEOLOGY	THURBER ENGINEERING LTD.	1981
102	I				P	1:250 000	MOE	N. VANCOUVER ISLAND	GENERALIZED SURFICIAL GEOLOGY	D. HOWES	1981
103					P	1:500 000	MOE	PRINCE RUPERT AREA	GENERALIZED SURFICIAL GEOLOGY	K. STURMANIS & R. HARDY	1985
103	I				P	1:250 000	BC HYDRO	STIKINE-ISKUT PROJECT	GENERALIZED SURFICIAL GEOLOGY	THURBER ENGINEERING LTD.	1982
103	I				P	1:250 000	MOE	TERRACE-HAZELTON	GENERALIZED SURFICIAL GEOLOGY		
103	J				P	1:250 000	MOE	TERRACE-HAZELTON	GENERALIZED SURFICIAL GEOLOGY		
103	J	1			P	1:63 360	MOTH	PRINCE RUPERT TO PORT SIMPSON	GENERALIZED SURFICIAL GEOLOGY	THURBER ENGINEERING LTD.	1975
103	J	8				1:63 360	MOTH	PRINCE RUPERT TO PORT SIMPSON	GENERALIZED SURFICIAL GEOLOGY	THURBER ENGINEERING LTD.	1975
103	J	9				1:63 360	MOTH	PRINCE RUPERT TO PORT SIMPSON	GENERALIZED SURFICIAL GEOLOGY	THURBER ENGINEERING LTD.	1975
103	J	16			P	1:63 360	MOTH	PRINCE RUPERT TO PORT SIMPSON	GENERALIZED SURFICIAL GEOLOGY	THURBER ENGINEERING LTD.	1975
103	O				P	1:250 000	MOE	TERRACE-HAZELTON	GENERALIZED SURFICIAL GEOLOGY		
103	P				P	1:250 000	BC HYDRO	STIKINE-ISKUT PROJECT	GENERALIZED SURFICIAL GEOLOGY	THURBER ENGINEERING LTD.	1982
103	P				P	1:250 000	MOE	TERRACE-HAZELTON	GENERALIZED SURFICIAL GEOLOGY		
104	A				P	1:250 000	BC HYDRO	STIKINE-ISKUT PROJECT	GENERALIZED SURFICIAL GEOLOGY	THURBER ENGINEERING LTD.	1982
104	A				P	1:250 000	MOE	TERRACE-HAZELTON	GENERALIZED SURFICIAL GEOLOGY		
104	A	1				1:50 000	MOE	SALYSOUT CREEK	GENERALIZED SURFICIAL GEOLOGY	D. HOWES	1976
104	A	2				1:50 000	MOE	KWINAGEESE RIVER	GENERALIZED SURFICIAL GEOLOGY	D. HOWES	1976
104	A	5				1:50 000	MOE	BOWSER LAKE	GENERALIZED SURFICIAL GEOLOGY	D. HOWES	1976
104	A	7				1:50 000	MOE	TAYLOR RIVER	GENERALIZED SURFICIAL GEOLOGY	D. HOWES	1976
104	A	8				1:50 000	MOE	BLACK WATER PEAK	GENERALIZED SURFICIAL GEOLOGY	D. HOWES	1976
104	B				P	1:250 000	BC HYDRO	STIKINE-ISKUT PROJECT	GENERALIZED SURFICIAL GEOLOGY	THURBER ENGINEERING LTD.	1982
104	B				P	1:250 000	MOE	TERRACE-HAZELTON	GENERALIZED SURFICIAL GEOLOGY		
104	G				P	1:250 000	BC HYDRO	STIKINE-ISKUT PROJECT	GENERALIZED SURFICIAL GEOLOGY	THURBER ENGINEERING LTD.	1982
104	G				P	1:250 000	MOE	TERRACE-HAZELTON	GENERALIZED SURFICIAL GEOLOGY		
104	H				P	1:250 000	BC HYDRO	STIKINE-ISKUT PROJECT	GENERALIZED SURFICIAL GEOLOGY	THURBER ENGINEERING LTD.	1982
104	H				P	1:250 000	MOE	TERRACE-HAZELTON	GENERALIZED SURFICIAL GEOLOGY		
104	I				P	1:250 000	BC HYDRO	STIKINE-ISKUT PROJECT	GENERALIZED SURFICIAL GEOLOGY	THURBER ENGINEERING LTD.	1982
104	J				P	1:250 000	BC HYDRO	STIKINE-ISKUT PROJECT	GENERALIZED SURFICIAL GEOLOGY	THURBER ENGINEERING LTD.	1982
104	P		NE		P	1:100 000	BC HYDRO	LIARD RIVER PROJECT	GENERALIZED SURFICIAL GEOLOGY	THURBER ENGINEERING LTD.	1981
GEOLOGICAL HAZARDS											
82	J		NW		P	1:125 000	MOTH	COLUMBIA-WINDERMERE LAKES	GEOLOGICAL HAZARDS		1978
82	J		SW		P	1:125 000	MOTH	COLUMBIA-WINDERMERE LAKES	GEOLOGICAL HAZARDS		1978
82	J	4			P	1:15,840	BIOTH	SOUTH COLUMBIA RIVER VALLEY	GEOLOGICAL HAZARDS	D. HAUGHTON	1978
82	J	5			P	1:15,840	MOTH	SOUTH COLUMBIA RIVER VALLEY	GEOLOGICAL HAZARDS	D. HAUGHTON	1978
82	J	12			P	1:15,840	MOTH	SOUTH COLUMBIA RIVER VALLEY	GEOLOGICAL HAZARDS	D. HAUGHTON	1978
82	K		NE		P	1:125 000	MOTH	COLUMBIA-WINDERMERE LAKES	GEOLOGICAL HAZARDS		1978
82	K		SE		P	1:125 000	MOTH	COLUMBIA-WINDERMERE LAKES	GEOLOGICAL HAZARDS		1978
82	K	9			P	1:15,840	MOTH	SOUTH COLUMBIA RIVER VALLEY	GEOLOGICAL HAZARDS	D. HAUGHTON	1978
82	L	12			P	1:12 000	MOTH	SOUTH THOMPSON VALLEY	GEOLOGICAL HAZARDS (PHOTO)	R. BUCHANAN	1977
82	L	13			P	1:12 000	MOTH	SOUTH THOMPSON VALLEY	GEOLOGICAL HAZARDS (PHOTO)	R. BUCHANAN	1977
82	L	16			P	1:1 000	MOTH	CLANWILLIAM-PINE ROAD	GEOLOGICAL HAZARDS	R. BUCHANAN	1987
82	N	7			P	1:33 000	MOTH	BLAEBERRY RIVER CORRIDOR	GEOLOGICAL HAZARDS	M. PRATT & R. BUCHANAN	1982
82	N	10			P	1:33 000	MOTH	BLAEBERRY RIVER CORRIDOR	GEOLOGICAL HAZARDS	M. PRATT & R. BUCHANAN	1982

NTS	250	50	C	20	P	SCALE	DEPARTMENT	MAP NAME	MAP TYPE	AUTHORS	YEAR
83	C	16			P	1:50 000	MOE	CUMMINS RIVER	GEOLOGICAL HAZARDS	V. HIGNETT	1981
83	D	1			P	1:50 000	MOE	CUMMINS RIVER	GEOLOGICAL HAZARDS	V. HIGNETT	1981
92	E				P	1:250 000	MOE	N. VANCOUVER ISLAND	GEOLOGICAL HAZARDS	D. HOWES	1981
92	F	16			P	1:50 000	BC HYDRO	N. ROUTE, VANCOUVER I. GAS PIPELINE	GEOLOGICAL HAZARDS	D. MAYNARD (WESTLAND RESOURCE GROUP)	1982
92	G	1			P	1:20 000	MOE	POTLATCH CREEK	GEOLOGICAL HAZARDS	J. RYDER	1979
92	G	5			P	1:50 000	MOTH	HOWE SOUND	GEOLOGICAL HAZARDS		1980
92	G	5			P	1:5 000	SCRD & TOG	SUNSHINE COAST R.D. & TOWN OF GIBSONS	GEOLOGICAL HAZARDS	THURBER ENGINEERING LTD.	1991
92	G	6			P	1:50 000	MOTH	HOWE SOUND	GEOLOGICAL HAZARDS		1980
92	G	6			P	1:20 000	MOE	GAMBIER-ANVIL ISLANDS	GEOLOGICAL HAZARDS	L. LACELLE	1987
92	G	11			P	1:50 000	MOTH	HOWE SOUND	GEOLOGICAL HAZARDS		1980
92	G	11			P	1:20 000	MOE	GAMBIER-ANVIL ISLANDS	GEOLOGICAL HAZARDS	L. LACELLE	1987
92	G	11			P	1:20 000	SRD	WHISTLER CORRIDOR	GEOLOGICAL HAZARDS	D. MAYNARD (WESTLAND RESOURCE GROUP)	1981
92	G	12			P	1:50 000	MOTH	HOWE SOUND	GEOLOGICAL HAZARDS		1980
92	G	12			P	1:5 000	SCRD & TOG	SUNSHINE COAST R.D. & TOWN OF GIBSONS	GEOLOGICAL HAZARDS	THURBER ENGINEERING LTD.	1986
92	G	14			P	1:50 000	BC HYDRO	N. ROUTE, VANCOUVER I. GAS PIPELINE	GEOLOGICAL HAZARDS	D. MAYNARD (WESTLAND RESOURCE GROUP)	1982
92	G	14			P	1:20 000	SRD	WHISTLER CORRIDOR	GEOLOGICAL HAZARDS	D. MAYNARD (WESTLAND RESOURCE GROUP)	1981
92	H	6			P	1:50 000	BC HYDRO	TRANSMOUNTAIN PIPELINE	GEOLOGICAL HAZARDS	D. MAYNARD (WESTLAND RESOURCE GROUP)	1984
92	H	10			P	1:50 000	BC HYDRO	TRANSMOUNTAIN PIPELINE	GEOLOGICAL HAZARDS	D. MAYNARD (WESTLAND RESOURCE GROUP)	1984
92	H	11			P	1:50 000	BC HYDRO	TRANSMOUNTAIN PIPELINE	GEOLOGICAL HAZARDS	D. MAYNARD (WESTLAND RESOURCE GROUP)	1984
92	H	15			P	1:50 000	BC HYDRO	TRANSMOUNTAIN PIPELINE	GEOLOGICAL HAZARDS	D. MAYNARD (WESTLAND RESOURCE GROUP)	1984
92	I	4			P	1:50 000	MOE	STEIN RIVER BASIN	GEOLOGICAL HAZARDS	J. RYDER & B. MACLEAN	1981
92	I	5			P	1:50 000	MOE	STEIN RIVER BASIN	GEOLOGICAL HAZARDS	J. RYDER & D. MACLEAN	1981
92	I	8			P	1:12 000	MOTH	SOUTH THOMPSON VALLEY	GEOLOGICAL HAZARDS (PHOTO)	R. BUCHANAN	1977
92	I	13			P	1:50 000	BC HYDRO	WILLISTON-KELLY LAKE TRANS. LINE	GEOLOGICAL HAZARDS	D. MAYNARD (WESTLAND RESOURCE GROUP)	1989
92	J	1			P	1:50 000	MOE	STEIN RIVER BASIN	GEOLOGICAL HAZARDS		1981
92	J	2			P	1:20 000	SRD	WHISTLER CORRIDOR	GEOLOGICAL HAZARDS	D. MAYNARD (WESTLAND RESOURCE GROUP)	1981
92	J	3			P	1:50 000	BC HYDRO	N. ROUTE, VANCOUVER I. GAS PIPELINE	GEOLOGICAL HAZARDS	D. MAYNARD (WESTLAND RESOURCE GROUP)	1982
92	J	3			P	1:20 000	SRD	WHISTLER CORRIDOR	GEOLOGICAL HAZARDS	D. MAYNARD (WESTLAND RESOURCE GROUP)	1981
92	J	4			P	1:50 000	BC HYDRO	N. ROUTE, VANCOUVER I. GAS PIPELINE	GEOLOGICAL HAZARDS	D. MAYNARD (WESTLAND RESOURCE GROUP)	1982
92	J	5			P	1:50 000	BC HYDRO	N. ROUTE, VANCOUVER I. GAS PIPELINE	GEOLOGICAL HAZARDS	D. MAYNARD (WESTLAND RESOURCE GROUP)	1982
92	J	6			P	1:50 000	BC HYDRO	N. ROUTE, VANCOUVER I. GAS PIPELINE	GEOLOGICAL HAZARDS	D. MAYNARD (WESTLAND RESOURCE GROUP)	1982
92	J	7			P	1:20 000	SRD	WHISTLER CORRIDOR	GEOLOGICAL HAZARDS	D. MAYNARD (WESTLAND RESOURCE GROUP)	1981
92	J	7			P	1:10 000	MOTH	PEMBERTON-ANDERSON LAKE	GEOLOGICAL HAZARDS (PHOTO)	R. BUCHARAN	1978
92	J	8			P	1:50 000	MOE	STEIN RIVER BASIN	GEOLOGICAL HAZARDS		1981
92	J	8			P	1:10 000	MOTH	PEMBERTON-ANDERSON LAKE	GEOLOGICAL HAZARDS (PHOTO)	R. BUCHAHAN	1978
92	J	9			P	1:10 000	MOTH	PEMBERTON-ANDERSON LAKE	GEOLOGICAL HAZARDS (PHOTO)	R. BUCHAHAN	1978
92	J	10			P	1:50 000	BC HYDRO	N. ROUTE, VANCOUVER I. GAS PIPELINE	GEOLOGICAL HAZARDS	D. MAYNARD (WESTLAND RESOURCE GROUP)	1982
92	J	10			P	1:10 000	MOTH	PEMBERTON-ANDERSON LAKE	GEOLOGICAL HAZARDS (PHOTO)	R. BUCHARAN	1978
92	J	11			P	1:50 000	BC HYDRO	N. ROUTE, VANCOUVER I. GAS PIPELINE	GEOLOGICAL HAZARDS	D. MAYNARD (WESTLAND RESOURCE GROUP)	1982
92	J	12			P	1:50 000	BC HYDRO	N. ROUTE, VANCOUVER I. GAS PIPELINE	GEOLOGICAL HAZARDS	D. MAYNARD (WESTLAND RESOURCE GROUP)	1982
92	J	15			P	1:50 000	BC HYDRO	N. ROUTE, VANCOUVER I. GAS PIPELINE	GEOLOGICAL HAZARDS	D. MAYNARD (WESTLAND RESOURCE GROUP)	1982
92	K	1			P	1:50 000	BC HYDRO	N. ROUTE, VANCOUVER I. GAS PIPELINE	GEOLOGICAL HAZARDS	D. MAYNARD (WESTLAND RESOURCE GROUP)	1982
92	L				P	1:250 000	MOE	N. VANCOUVER ISLAND	GEOLOGICAL HAZARDS	D. HOWES	1981
92	L	3			P	1:20 000	MOE	TAHSISH-KWIOS	GEOLOGICAL HAZARDS	D. MAYNARD (WESTLAND RESOURCE GROUP)	1983
92	O	1			P	1:50 000	BC HYDRO	WILLISTON-KELLY LAKE TRANS. LINE	GEOLOGICAL HAZARDS	D. MAYNARD (WESTLAND RESOURCE GROUP)	1989
92	O	2			P	1:50 000	BC HYDRO	N. ROUTE, VANCOUVER I. GAS PIPELINE	GEOLOGICAL HAZARDS	D. MAYNARD (WESTLAND RESOURCE GROUP)	1982
92	O	7			P	1:50 000	BC HYDRO	N. ROUTE, VANCOUVER I. GAS PIPELINE	GEOLOGICAL HAZARDS	D. MAYNARD (WESTLAND RESOURCE GROUP)	1982
92	O	8			P	1:50 000	BC HYDRO	WILLISTON-KELLY LAKE TRANS. LINE	GEOLOGICAL HAZARDS	D. MAYNARD (WESTLAND RESOURCE GROUP)	1989
92	O	9			P	1:50 000	BC HYDRO	N. ROUTE, VANCOUVER I. GAS PIPELINE	GEOLOGICAL HAZARDS	D. MAYNARD (WESTLAND RESOURCE GROUP)	1982
92	O	8			P	1:50 000	BC HYDRO	WILLISTON-KELLY LAKE TRANS. LINE	GEOLOGICAL HAZARDS	D. MAYNARD (WESTLAND RESOURCE GROUP)	1989
92	O	10			P	1:50 000	BC HYDRO	N. ROUTE, VANCOUVER I. GAS PIPELINE	GEOLOGICAL HAZARDS	D. MAYNARD (WESTLAND RESOURCE GROUP)	1982
92	O	16			P	1:50 000	BC HYDRO	WILLISTON-KELLY LAKE TRANS. LINE	GEOLOGICAL HAZARDS	D. MAYNARD (WESTLAND RESOURCE GROUP)	1989
92	P	1				1:50 000	MOE	LOUIS CREEK	GEOLOGICAL HAZARDS		1975
92	P	4			P	1:50 000	BC HYDRO	WILLISTON-KELLY LAKE TRANS. LINE	GEOLOGICAL HAZARDS	D. MAYNARD (WESTLAND RESOURCE GROUP)	1989
93	B	1			P	1:50 000	BC HYDRO	WILLISTON-KELLY LAKE TRANS. LINE	GEOLOGICAL HAZARDS	D. MAYNARD (WESTLAND RESOURCE GROUP)	1989
93	B	8			P	1:50 000	BC HYDRO	WILLISTON-KELLY LAKE TRANS. LINE	GEOLOGICAL HAZARDS	D. MAYNARD (WESTLAND RESOURCE GROUP)	1989
93	B	9			P	1:50 000	BC HYDRO	WILLISTON-KELLY LAKE TRANS. LINE	GEOLOGICAL HAZARDS	D. MAYNARD (WESTLAND RESOURCE GROUP)	1989
93	B	16			P	1:50 000	BC HYDRO	WILLISTON-KELLY LAKE TRANS. LINE	GEOLOGICAL HAZARDS	D. MAYNARD (WESTLAND RESOURCE GROUP)	1989
93	D	5			P	1:50 000	MOTH	OCEAN FALLS-SHACK BAY	GEOLOGICAL HAZARDS	R. BUCHAHAN	1980
93	G	1			P	1:50 000	BC HYDRO	WILLISTON-KELLY LAKE TRANS. LINE.	GEOLOGICAL HAZARDS	D. MAYNARD (WESTLAND RESOURCE GROUP)	1989

NTS	250	50	C	20	P	SCALE	DEPARTMENT	MAP NAME	MAP TYPE	AUTHORS	YEAR
93	G	2			P	1:50 000	BC HYDRO	WILLISTON-KELLY LAKE TRANS. LINE	GEOLOGICAL HAZARDS	D. MAYNARD (WESTLAND RESOURCE GROUP)	1989
93	G	7			P	1:50 000	BC HYDRO	WILLISTON-KELLY LAKE TRANS. LINE	GEOLOGICAL HAZARDS	D. MAYNARD (WESTLAND RESOURCE GROUP)	1989
93	G	10			P	1:50 000	BC HYDRO	WILLISTON-KELLY LAKE TRANS. LINE	GEOLOGICAL HAZARDS	D. MAYNARD (WESTLAND RESOURCE GROUP)	1989
93	G	15			P	1:50 000	BC HYDRO	WILLISTON-KELLY LAKE TRANS. LINE	GEOLOGICAL HAZARDS	D. MAYNARD (WESTLAND RESOURCE GROUP)	1989
93	I					1:250 000	MOE	NE COAL STUDY	GEOLOGICAL HAZARDS		1981
93	L	5			P	1:50 000	BC HYDRO	P.N.G. PIPELINE	GEOLOGICAL HAZARDS	D. MAYNARD (WESTLAND RESOURCE GROUP)	1984
93	L	11			P	1:50 000	BC HYDRO	P.N.G. PIPELINE	GEOLOGICAL HAZARDS	D. MAYNARD (WESTLAND RESOURCE GROUP)	1984
93	L	12			P	1:50 000	BC HYDRO	P.N.G. PIPELINE	GEOLOGICAL HAZARDS	D. MAYNARD (WESTLAND RESOURCE GROUP)	1984
93	P					1:250 000	MOE	NE COAL STUDY	GEOLOGICAL HAZARDS		1981
94	E				P	1:250 000	MOE	KLAPPAN PROJECT	GEOLOGICAL HAZARDS	L. LACELLE	1987
102	I				P	1:250 000	MOE	N. VANCOUVER ISLAND	GEOLOGICAL HAZARDS	D. MOWNS	1981
103	I	2			P	1:50 000	BC HYDRO	SKEENA-KITIMAT TRANSMISSION LINE	GEOLOGICAL HAZARDS	D. MAYNARD (WESTLAND RESOURCE GROUP)	1989
103	I	4			P	1:50 000	BC HYDRO	P.N.G. PIPELINE	GEOLOGICAL HAZARDS	D. MAYNARD (WESTLAND RESOURCE GROUP)	1984
103	I	5			P	1:50 000	BC HYDRO	P.N.G. PIPELINE	GEOLOGICAL HAZARDS	D. MAYNARD (WESTLAND RESOURCE GROUP)	1984
103	I	6			P	1:50 000	BC HYDRO	P.N.G. PIPELINE	GEOLOGICAL HAZARDS	D. MAYNARD (WESTLAND RESOURCE GROUP)	1984
103	I	7			P	1:50 000	BC HYDRO	P.N.G. PIPELINE	GEOLOGICAL HAZARDS	D. MAYNARD (WESTLAND RESOURCE GROUP)	1984
103	I	7			P	1:50 000	BC HYDRO	SKEENA-KITIMAT TRANSMISSION LINE	GEOLOGICAL HAZARDS	D. MAYNARD (WESTLAND RESOURCE GROUP)	1989
103	I	8			P	1:50 000	BC HYDRO	P.N.G. PIPELINE	GEOLOGICAL HAZARDS	D. MAYNARD (WESTLAND RESOURCE GROUP)	1984
103	J	1			P	1:50 000	BC HYDRO	P.N.G. PIPELINE	GEOLOGICAL HAZARDS	D. MAYNARD (WESTLAND RESOURCE GROUP)	1984
103	J	8			P	1:50 000	BC HYDRO	P.N.G. PIPELINE	GEOLOGICAL HAZARDS	D. MAYNARD (WESTLAND RESOURCE GROUP)	1984
104	A				P	1:250 000	MOE	KLAPPAN PROJECT	GEOLOGICAL HAZARDS	L. LACELLE	1987
104	A	16				1:250 000	MOE	KLAPPAN PROJECT	GEOLOGICAL HAZARDS	L. LACELLE	1987
104	B				P	1:250 000	MOE	ISKUT RIVER	GEOLOGICAL HAZARDS	L. LACELLE	1985
104	B				P	1:250 000	MOE	KLAPPAN PROJECT	GEOLOGICAL HAZARDS	L. LACELLE	1987
104	F				P	1:250 000	MOE	SUMDUM	GEOLOGICAL HAZARDS	L. LACELLE	1983
104	G					1:250 000	MOE	TELEGRAPH CREEK	GEOLOGICAL HAZARDS	L. LACELLE	1983
104	H				P	1:250 000	MOE	KLAPPAN PROJECT	GEOLOGICAL HAZARDS	L. LACELLE	1985
104	H				P	1:200 000	MOE	KLAPPAN WATERSHED	GEOLOGICAL HAZARDS		1985
104	H				P	1:200 000	MOE	KLAPPAN WATERSHED	GEOLOGICAL HAZARDS & PERIGLACIAL		1985
104	N	5			P	1:50 000	MOE	ATLIN	GEOLOGICAL HAZARDS	L. LACELLE	1986
104	N	6			P	1:50 000	MOE	ATLIN	GEOLOGICAL HAZARDS	L. LACELLE	1986
104	N	12			P	1:50 000	MOE	ATLIN	GEOLOGICAL HAZARDS	L. LACELLE	1986
GEOLOGICAL PROCESSES											
82	M		NW		P	1:100 000	MOE	WELLS GRAY	GEOLOGICAL PROCESSES	R. MAXWELL, D. HOWES, F. NOONE	1986
83	D		NW		P	1:100 000	MOE	WELLS GRAY	GEOLOGICAL PROCESSES	R. MAXWELL, D. HOWES, F. NOONE	1986
83	D		SW		P	1:100 000	MOE	WELLS GRAY	GEOLOGICAL PROCESSES	R. MAXWELL, D. HOWES, F. NOONE	1986
92	P		NE		P	1:100 000	MOE	WELLS GRAY	GEOLOGICAL PROCESSES	R. MAXWELL, D. HOWES, F. NOONE	1986
93	A		NE		P	1:100 000	MOE	WELLS GRAY	GEOLOGICAL PROCESSES	R. MAXWELL, D. HOWES, F. NOONE	1986
93	A		SE		P	1:100 000	MOE	WELLS GRAY	GEOLOGICAL PROCESSES	R. MAXWELL, D. HOWES, F. NOONE	1986
93	H	7				1:50 000	MOE	GOAT RIVER	GEOLOGICAL PROCESSES	B. THOMSON	1983
93	P	3				1:50 000	MOE	BULLMOOSE CREEK	GEOLOGICAL PROCESSES	K. WEBB & T. VOLD	1978
PERIGLACIAL											
104	H				P	1:200 000	MOE	KLAPPAN WATERSHED	PERIGLACIAL		1985
PHYSIOGRAPHIC CONSTRAINTS											
92	B	5			P	1:50 000	ENV. CAN.	SOOKE	PHYSIOGRAPHIC CONSTRAINTS	M. DUNN	1982
92	B	6			P	1:50 000	ENV. CAN.	VICTORIA	PHYSIOGRAPHIC CONSTRAINTS	M. DUNN	1982
92	B	11			P	1:50 000	ENV. CAN.	SIDNEY	PHYSIOGRAPHIC CONSTRAINTS	M. DUNN	1982
92	B	12			P	1:50 000	ENV. CAN.	SHAWNIGAN LAKE	PHYSIOGRAPHIC CONSTRAINTS	M. DUNN	1980
92	B	13			P	1:50 000	ENV. CAN.	DUNCAN	PHYSIOGRAPHIC CONSTRAINTS	M. DUNN	1980
92	B	14			P	1:50 000	ENV. CAN.	MAYNE ISLAND	PHYSIOGRAPHIC CONSTRAINTS	M. DUNN	1980
92	C	6			P	1:50 000	ENV. CAN.	RIVER JORDAN	PHYSIOGRAPHIC CONSTRAINTS	M. DUNN	1980
92	C	9			P	1:50 000	ENV. CAN.	PORT RENFREW	PHYSIOGRAPHIC CONSTRAINTS	M. DUNN	1980

NTS	250	50	C	20	P	SCALE	DEPARTMENT	MAP NAME	MAP TYPE	AUTHORS	YEAR
92	C	15			P	1:50 000	ENV. CAN.	LITTLE NITINAT RIVER	PHYSIOGRAPHIC CONSTRAINTS	M. DUNN	1980
92	F	1			P	1:50 000	ENV. CAN.	NANAIMO LAKES	PHYSIOGRAPHIC CONSTRAINTS	M. DUNN	1980
92	F	2			P	1:50 000	ENV. CAN.	ALBERNI INLET	PHYSIOGRAPHIC CONSTRAINTS	M. DUNN & A. JACOB	1983
92	F	7			P	1:50 000	ENV. CAN.	HOME LAKE	PHYSIOGRAPHIC CONSTRAINTS	M. DUNN	1980
92	F	8			P	1:50 000	ENV. CAN.	PARKSVILLE	PHYSIOGRAPHIC CONSTRAINTS	M. DUNN	1980
92	F	10			P	1:50 000	ENV. CAN.	COMOX	PHYSIOGRAPHIC CONSTRAINTS	M. DUNN	1980
92	F	11			P	1:50 000	ENV. CAN.	FORBIDDEN PLATEAU	PHYSIOGRAPHIC CONSTRAINTS	M. DUNN	1980
92	F	14			P	1:50 000	ENV. CAN.	OYSTER RIVER	PHYSIOGRAPHIC CONSTRAINTS	M. DUNN	1980
92	F	15			P	1:50 000	ENV. CAN.	POWELL RIVER	PHYSIOGRAPHIC CONSTRAINTS	M. DUNN	1980
92	G	1			P	1:50 000	MOE	FRASER VALLEY	PHYSIOGRAPHIC CONSTRAINTS	D. BENN & L. JONES	1979
92	G	1			P	1:20 000	MOE	CHILLIWACK-RYDER LAKE	PHYSIOGRAPHIC CONSTRAINTS		1978
92	G	1			P	1:20 000	MOE	CHILLIWACK-RYDER LAKE	PHYSIOGRAPHIC CONSTRAINTS (LEGEND)		1978
92	G	2			P	1:50 000	MOE	FRASER VALLEY	PHYSIOGRAPHIC CONSTRAINTS	D. BENN & L. JONES	1979
92	G	2			P	1:50 000	MOE	GREATER VANCOUVER	PHYSIOGRAPHIC CONSTRAINTS	D. BENN & L. JONES	1979
92	G	2			P	1:50 000	MOE	FRASER RIVER ESTUARY	PHYSIOGRAPHIC CONSTRAINTS		1979
92	G	2			P	1:50 000	MOE	FRASER RIVER ESTUARY	PHYSIOGRAPHIC CONSTRAINTS		1978
92	G	3			P	1:50 000	MOE	GREATER VANCOUVER	PHYSIOGRAPHIC CONSTRAINTS	D. BENN & L. JONES	1979
92	G	3			P	1:50 000	MOE	FRASER RIVER ESTUARY	PHYSIOGRAPHIC CONSTRAINTS		1979
92	G	3			P	1:50 000	MOE	FRASER RIVER ESTUARY	PHYSIOGRAPHIC CONSTRAINTS		1978
92	G	4			P	1:50 000	ENV. CAN.	NANAIMO	PHYSIOGRAPHIC CONSTRAINTS	M. DUNN	1980
92	G	5			P	1:50 000	ENV. CAN.	SECHELT	PHYSIOGRAPHIC CONSTRAINTS	M. DUNN & G. THRIFT	1983
92	G	3			P	1:50 000	MOE	GREATER VANCOUVER	PHYSIOGRAPHIC CONSTRAINTS	D. BENN & L. JONES	1979
92	G	6			P	1:50 000	MOE	FRASER RIVER ESTUARY	PHYSIOGRAPHIC CONSTRAINTS		1979
92	G	6			P	1:50 000	MOE	FRASER RIVER ESTUARY	PHYSIOGRAPHIC CONSTRAINTS		1978
92	G	7			P	1:50 000	MOE	GREATER VANCOUVER	PHYSIOGRAPHIC CONSTRAINTS	D. BENN & L. JONES	1979
92	G	7			P	1:50 000	MOE	FRASER VALLEY	PHYSIOGRAPHIC CONSTRAINTS	D. BENN & L. JONES	1979
92	G	7			P	1:50 000	MOE	FRASER RIVER ESTUARY	PHYSIOGRAPHIC CONSTRAINTS		1979
92	G	7			P	1:50 000	MOE	FRASER RIVER ESTUARY	PHYSIOGRAPHIC CONSTRAINTS		1978
92	G	8			P	1:50 000	MOE	FRASER VALLEY	PHYSIOGRAPHIC CONSTRAINTS	D. BENN & L. JONES	1979
92	G	12			P	1:50 000	ENV. CAN.	SECHELT INLET	PHYSIOGRAPHIC CONSTRAINTS	M. DUNN & G. THRIFT	1983
92	H	3				1:50 000	MOE	FRASER-CHEAM	PHYSIOGRAPHIC CONSTRAINTS	D. BENN & L. JONES	1979
92	H	4				1:50 000	MOE	FRASER-CHEAM	PHYSIOGRAPHIC CONSTRAINTS	D. BENN & L. JONES	1979
92	H	5				1:50 000	MOE	FRASER-CHEAM	PHYSIOGRAPHIC CONSTRAINTS	D. BENN & L. JONES	1979
92	H	3				1:50 000	MOE	FRASER-CHEAM	PHYSIOGRAPHIC CONSTRAINTS	D. BENN & L. JONES	1979
92	K	2			P	1:50 000	ENV. CAN.	QUADRA ISLAND	PHYSIOGRAPHIC CONSTRAINTS	M. DUNN	1980
93	P	3			P	1:50 000	MOTH	NE COAL PROJECT	PHYSIOGRAPHIC CONSTRAINTS	D. LISTER & R. BUCHANAN	1976
93	P	8			P	1:50 000	MOTH	NE COAL PROJECT	PHYSIOGRAPHIC CONSTRAINTS	D. LISTER & R. BUCHANAN	1976
93	P	3			P	1:50 000	MOTH	NE COAL PROJECT	PHYSIOGRAPHIC CONSTRAINTS	D. LISTER & R. BUCHANAN	1976
93	P	12			P	1:50 000	MOTH	NE COAL PROJECT	PHYSIOGRAPHIC CONSTRAINTS	D. LISTER & R. BUCHANAN	1976
94	D				P	1:70 000	MOE & EMPR.	STURDEE ROAD	PHYSIOGRAPHIC CONSTRAINTS	D. MAYNARD (WESTLAND RESOURCE GROUP)	1978
SLOPE PROCESSES											
103	F	7			P	1:50 000	MOE	RENNELL SOUND	SLOPE PROCESSES		1978
103	F	8			P	1:50 000	MOE	RENNELL SOUND	SLOPE PROCESSES		1978
103	F	10			P	1:50 000	MOE	RENNELL SOUND	SLOPE PROCESSES		1978
SOILS AND SLOPES											
82	E	1				1:50 000	MOE	GRAND FORKS	SOILS & SLOPES	R. KOWALL	1986
82	E	2				1:50 000	MOE	GREENWOOD	SOILS & SLOPES	R. KOWALL	1986
82	E	3				1:50 000	MOE	OSOYOOS	SOILS & SLOPES	R. KOWALL	1986
82	E	4				1:50 000	MOE	KEREMEOS	SOILS & SLOPES	R. KOWALL	1986
82	E	5				1:50 000	MOE	PENTICTON	SOILS & SLOPES	R. KOWALL	1986
82	E	6				1:50 000	MOE	BEAVERDELL	SOILS & SLOPES	R. KOWALL	1986
82	E	7				1:50 000	MOE	ALNOMD MOUNTAIN	SOILS & SLOPES	R. KOWALL	1986
82	E	8				1:50 000	MOE	DEER PARK	SOILS & SLOPES	R. KOWALL	1986
82	E	9				1:50 000	MOE	BURRELL CREEK	SOILS & SLOPES	R. KOWALL	1986
82	E	10				1:50 000	MOE	CHRISTIAN VALLEY	SOILS & SLOPES	R. KOWALL	1986
82	E	11				1:50 000	MOE	WILKINSON CREEK	SOILS & SLOPES	R. KOWALL	1986
82	E	12				1:50 000	MOE	SUMMERLAND	SOILS & SLOPES	R. KOWALL	1986
82	E	13				1:50 000	MOE	PEACHLAND	SOILS & SLOPES	R. KOWALL	1986

NTS	250	50	C	20	P	SCALE	DEPARTMENT	MAP NAME	MAP TYPE	AUTHORS	YEAR
82	E	14				1:50 000	MOE	KELOWNA	SOILS & SLOPES	R. KOWALL	1986
82	E	15				1:50 000	MOE	DAMFINO CREEK	SOILS & SLOPES	R. KOWALL	1986
82	E	16				1:50 000	MOE	EDGEWOOD	SOILS & SLOPES	R. KOWALL	1986
82	L	1				1:50 000	MOE	EUREKA MOUNTAIN	SOILS & SLOPES	R. KOWALL	1986
82	L	2				1:50 000	MOE	CREIGHTON CREEK	SOILS & SLOPES	R. KOWALL	1986
82	L	3				1:50 000	MOE	OYAMA	SOILS & SLOPES	R. KOWALL	1986
82	L	4				1:50 000	MOE	SHORTS CREEK	SOILS & SLOPES	R. KOWALL	1986
82	L	5				1:50 000	MOE	WESTWOLD	SOILS & SLOPES	R. KOWALL	1986
82	L	6				1:50 000	MOE	VERNON	SOILS & SLOPES	R. KOWALL	1986
82	L	7				1:50 000	MOE	SAUSWAP FALLS	SOILS & SLOPES	R. KOWALL	1986
82	L	8				1:50 000	MOE	MOUNT FOSTHALL	SOILS & SLOPES	R. KOWALL	1986
82	L	9				1:50 000	MOE	GATES CREEK	SOILS & SLOPES	R. KOWALL	1986
82	L	10				1:50 000	MOE	MABEL LAKE	SOILS & SLOPES	R. KOWALL	1986
82	L	11				1:50 000	MOE	SALMON ARM	SOILS & SLOPES	R. KOWALL	1986
82	L	12				1:50 000	MOE	MONTE CREEK	SOILS & SLOPES	R. KOWALL	1986
82	L	13				1:50 000	MOE	CHASE	SOILS & SLOPES	R. KOWALL	1986
82	L	14				1:50 000	MOE	SORRENTO	SOILS & SLOPES	R. KOWALL	1986
82	L	15				1:50 000	MOE	MALAKWA	SOILS & SLOPES	R. KOWALL	1986
82	L	16				1:50 000	MOE	REVELSTOKE	SOILS & SLOPES	R. KOWALL	1986
93	K	9				1:50 000	MOE	PINCHI LAKE	SOILS & SLOPES	H. LUTTMERDING	1976
93	K	10				1:50 000	MOE	STUART LAKE	SOILS & SLOPES	H. LUTTMERDING	1976
93	K	11				1:50 000	MOE	CUNNINGHAM LAKE	SOILS & SLOPES	H. LUTTMERDING	1976
93	K	12				1:50 000	MOE	RENDLETON BAY	SOILS & SLOPES	H. LUTTMERDING	1976
93	K	13				1:50 000	MOE	TOCHCHA LAKE	SOILS & SLOPES	H. LUTTMERDING	1976
93	K	14				1:50 000	MOE	TREMBLEUR LAKE	SOILS & SLOPES	H. LUTTMERDING	1976
93	K	15				1:50 000	MOE	INZANA LAKE	SOILS & SLOPES	H. LUTTMERDING	1976
93	K	16				1:50 000	MOE	TEZZERON CREEK	SOILS & SLOPES	H. LUTTMERDING	1976
93	O		NE			1:100 000	MOE	MOUNT HULCROSS	SOILS & SLOPES		1970
93	P		SE			1:100 000	MOE	KISKATINAW RIVER	SOILS & SLOPES		1975
93	P		SW			1:100 000	MOE	GWILLIM LAKE	SOILS & SLOPES		1975
93	P	7			P	1:50 000	MOE	SUNDOWN CREEK	SOILS & SLOPES		1978
93	P	8				1:50 000	MOE	TUPPER CREEK	SOILS & SLOPES		1978
94	B		SE			1:100 000	MOE	GOLD BAR	SOILS & SLOPES		1970
SOILS AND SURFICIAL GEOLOGY											
82	F		NE			1:100 000	MOE	SASLD	SOILS & SURFICIAL GEOLOGY	J. JUNGEN	1980
82	F		NW			1:100 000	MOE	SLOCAN	SOILS & SURFICIAL GEOLOGY	J. JUNGEN	1980
82	F		SE			1:100 000	MOE	CRESTON	SOILS & SURFICIAL GEOLOGY	J. JUNGEN	1980
82	F		SW			1:100 000	MOE	TRAIL	SOILS & SURFICIAL GEOLOGY	J. JUNGEN	1980
82	F	1				1:50 000	MOE	YAHK	SOILS & SURFICIAL GEOLOGY	U. WITTNEBEN	1980
82	F	2				1:50 000	MOE	CRESTON	SOILS & SURFICIAL GEOLOGY	U. WITTNEBEN	1980
82	F	3				1:50 000	MOE	SALMO	SOILS & SURFICIAL GEOLOGY	U. WITTNEBEN	1980
82	F	4				1:50 000	MOE	ROSSLAND-TRAIL	SOILS & SURFICIAL GEOLOGY	U. WITTNEBEN	1980
82	F	5				1:50 000	MOE	CASTLEGAR	SOILS & SURFICIAL GEOLOGY	U. WITTNEBEN	1980
82	F	6				1:50 000	MOE	NELSON	SOILS & SURFICIAL GEOLOGY	U. WITTNEBEN	1980
82	F	7				1:50 000	MOE	BOSWELL	SOILS & SURFICIAL GEOLOGY	U. WITTNEBEN	1980
82	F	8				1:50 000	MOE	GRASSY MOUNTAIN	SOILS & SURFICIAL GEOLOGY	U. WITTNEBEN	1980
82	F	9				1:50 000	MOE	ST. MARY LAKE	SOILS & SURFICIAL GEOLOGY	U. WITTNEBEN	1980
82	F	10				1:50 000	MOE	CRAWFORD BAY	SOILS & SURFICIAL GEOLOGY	U. WITTNEBEN	1980
82	F	11				1:50 000	MOE	KOKANEE PEAK	SOILS & SURFICIAL GEOLOGY	U. WITTNEBEN	1980
82	F	12				1:50 000	MOE	PASSMORE	SOILS & SURFICIAL GEOLOGY	U. WITTNEBEN	1980
82	F	13				1:50 000	MOE	BURTON	SOILS & SURFICIAL GEOLOGY	U. WITTNEBEN	1980
82	F	14				1:50 000	MOE	SLOCAN	SOILS & SURFICIAL GEOLOGY	U. WITTNEBEN	1980
82	F	15				1:50 000	MOE	KASLO	SOILS & SURFICIAL GEOLOGY	U. WITTNEBEN	1980
82	F	16				1:50 000	MOE	DEWAR CREEK	SOILS & SURFICIAL GEOLOGY	U. WITTNEBEN	1980
82	K		NE			1:100 000	MOE	INVERMERE	SOILS & SURFICIAL GEOLOGY	U. WITTNEBEN	1980
82	K		NW			1:100 000	MOE	BEATON	SOILS & SURFICIAL GEOLOGY	U. WITTNEBEN	1980
82	K		SE			1:100 000	MOE	LARDEAU	SOILS & SURFICIAL GEOLOGY	U. WITTNEBEN	1980

NTS	250	50	C	20	P	SCALE	DEPARTMENT	MAP NAME	MAP TYPE	AUTHORS	YEAR
82	K		SW			1:100 000	MOE	NAKUSP	SOILS & SURFICIAL GEOLOGY	U. WITTNEBEN	1980
82	K	1				1:50 000	MOE	FINDLAY CREEK	SOILS & SURFICIAL GEOLOGY	U. WITTNEBEN	1980
82	K	2				1:50 000	MOE	LABDEAU	SOILS & SURFICIAL GEOLOGY	U. WITTNEBEN	1980
82	K	3				1:50 000	MOE	ROSEBURY	SOILS & SURFICIAL GEOLOGY	U. WITTNEBEN	1980
82	K	4				1:50 000	MOE	NAKUSP	SOILS & SURFICIAL GEOLOGY	U. WITTNEBEN	1980
82	K	5				1:50 000	MOE	ST. LEON CREEK	SOILS & SURFICIAL GEOLOGY	U. WITTNEBEN	1980
82	K	6				1:50 000	MOE	POPLAR CREEK	SOILS & SURFICIAL GEOLOGY	U. WITTNEBEN	1980
82	K	7				1:50 000	MOE	DUNCAN LAKE	SOILS & SURFICIAL GEOLOGY	U. WITTNEBEN	1980
82	K	8				1:50 000	MOE	TOBY CREEK	SOILS & SURFICIAL GEOLOGY	U. WITTNEBEN	1980
82	K	9				1:50 000	MOE	RADIUM HOT SPRINGS	SOILS & SURFICIAL GEOLOGY	U. WITTNEBEN	1980
82	K	10				1:50 000	MOE	HOWSER CREEK	SOILS & SURFICIAL GEOLOGY	U. WITTNEBEN	1980
82	K	11				1:50 000	MOE	TROUT LAKE	SOILS & SURFICIAL GEOLOGY	U. WITTNEBEN	1980
82	K	12				1:50 000	MOE	BEATON	SOILS & SURFICIAL GEOLOGY	U. WITTNEBEN	1980
82	K	13				1:50 000	MOE	CANBORNE	SOILS & SURFICIAL GEOLOGY	U. WITTNEBEN	1980
82	K	14				1:50 000	MOE	WESTFALL RIVER	SOILS & SURFICIAL GEOLOGY	U. WITTNEBEN	1980
82	K	15				1:50 000	MOE	BUGABOO CREEK	SOILS & SURFICIAL GEOLOGY	U. WITTNEBEN	1980
82	K	16				1:50 000	MOE	SPILLIMACHEEN	SOILS & SURFICIAL GEOLOGY	U. WITTNEBEN	1980
82	L	8			P	1:20 000	MOE	VERNON AREA	SOILS & SURFICIAL GEOLOGY	R. KOWALL	1979
82	L	8			P	1:20 000	MOE	VERNON AREA	SOILS & SURFICIAL GEOLOGY	R. KOWALL	1979
82	L	11			P	1:20 000	MOE	EAST CANOE RIVER	SOILS & SURFICIAL GEOLOGY	R. KOWALL	1979
82	M		NE			1:100 000	MOE	GOLDSTREAM RIVER	SOILS & SURFICIAL GEOLOGY	R. KOWALL	1980
82	M		NW			1:100 000	MOE	AVOLA	SOILS & SURFICIAL GEOLOGY	R. KOWALL	1980
82	M		SE			1:100 000	MOE	JORDAN RANGE	SOILS & SURFICIAL GEOLOGY	R. KOWALL	1980
82	M		SW			1:100 000	MOE	ADAMS LAKE	SOILS & SURFICIAL GEOLOGY	R. KOWALL	1980
92	B		NW			1:100 000	MOE	VICTORIA	SOILS & SURFICIAL GEOLOGY	J. JUNGEN	1985
92	B		SW		P	1:100 000	MOE	VICTORIA	SOILS & SURFICIAL GEOLOGY	J. JUNGEN	1985
92	C		NE			1:100 000	MOE	NITINAT LAKE	SOILS & SURFICIAL GEOLOGY	J. JUNGEN	1985
92	C		NW		P	1:100 000	MOE	NITINAT LAKE	SOILS & SURFICIAL GEOLOGY	J. JUNGEN	1985
92	C		SE		P	1:100 000	MOE	NITINAT LAKE	SOILS & SURFICIAL GEOLOGY	J. JUNGEN	1985
92	F		NE			1:100 000	MOE	POWELL RIVER	SOILS & SURFICIAL GEOLOGY	J. JUNGEN	1985
92	F		NW			1:100 000	MOE	BUTTLE LAKE	SOILS & SURFICIAL GEOLOGY	J. JUNGEN	1985
92	F		SE			1:100 000	MOE	PORT ALBERNI	SOILS & SURFICIAL GEOLOGY	J. JUNGEN	1985
92	F		SW			1:100 000	MOE	KENNEDY LAKE	SOILS & SURFICIAL GEOLOGY	J. JUNGEN	1985
92	G		SW			1:100 000	MOE	PORT ALBERNI	SOILS & SURFICIAL GEOLOGY	J. JUNGEN	1985
92	G	1			P	1:50 000	MOE	LANGLEY-VANCOUVER	SOILS & SURFICIAL GEOLOGY	H. LUTTMERDING	1980
92	G	1				1:25 000	MOE	LANGLEY-VANCOUVER	SOILS & SURFICIAL GEOLOGY	H. LUTTMERDING	1980
92	G	2			P	1:50 000	MOE	LANGLEY-VANCOUVER	SOILS & SURFICIAL GEOLOGY	H. LUTTMERDING	1980
92	G	2				1:25 000	MOE	LANGLEY-VANCOUVER	SOILS & SURFICIAL GEOLOGY	H. LUTTMERDING	1980
92	G	3			P	1:25 000	MOE	LANGLEY-VANCOUVER	SOILS & SURFICIAL GEOLOGY	H. LUTTMERDING	1980
92	G	5				1:50 000	MOE	LANGLEY-VANCOUVER	SOILS & SURFICIAL GEOLOGY	H. LUTTMERDING	1980
92	G	6			P	1:50 000	MOE	LANGLEY-VANCOUVER	SOILS & SURFICIAL GEOLOGY	H. LUTTMERDING	1980
92	G	7				1:50 000	MOE	LANGLEY-VANCOUVER	SOILS & SURFICIAL GEOLOGY	H. LUTTMERDING	1980
92	G	7			P	1:25 000	MOE	LANGLEY-VANCOUVER	SOILS & SURFICIAL GEOLOGY	H. LUTTMERDING	1980
92	G	8				1:50 000	MOE	LANGLEY-VANCOUVER	SOILS & SURFICIAL GEOLOGY	H. LUTTMERDING	1980
92	G	8			P	1:25 000	MOE	LANGLEY-VANCOUVER	SOILS & SURFICIAL GEOLOGY	H. LUTTMERDING	1980
92	H		NE			1:126 720	AG. CAN.	TULAMEEN	SOILS & SURFICIAL GEOLOGY	J. LORD & A. GREEN	1974
92	H		SE			1:125 000	AG. CAN.	PENTICTON	SOILS & SURFICIAL GEOLOGY	A. GREEN & T. LORD	1979
92	I		NE			1:100 000	MOE	KAMLOOPS LAKE	SOILS & SURFICIAL GEOLOGY	H. LUTTMERDING & P. SPROUT	1983
92	I		NW			1:100 000	MOE	ASHCROFT	SOILS & SURFICIAL GEOLOGY	H. LUTTMERDING & P. SPROUT	1983
92	I		SE			1:100 000	MOE	MERRITT	SOILS & SURFICIAL GEOLOGY	H. LUTTMERDING & P. SPROUT	1983
92	I		SW			1:100 000	MOE	LYTTON	SOILS & SURFICIAL GEOLOGY	H. LUTTMERDING & P. SPROUT	1983
92	I	1				1:50 000	MOE	DOUGLAS LAKE	SOILS & SURFICIAL GEOLOGY	G. YOUNG	1983
92	I	2				1:50 000	MOE	MERRITT	SOILS & SURFICIAL GEOLOGY	G. YOUNG	1983
92	I	3				1:50 000	MOE	PROSPECT CREEK	SOILS & SURFICIAL GEOLOGY	G. YOUNG	1983
92	I	4				1:50 000	MOE	LYTTON	SOILS & SURFICIAL GEOLOGY	G. YOUNG	1983
92	I	5				1:50 000	MOE	STEIN RIVER	SOILS & SURFICIAL GEOLOGY	G. YOUNG	1983
92	I	6				1:50 000	MOE	SPENCES BRIDGE	SOILS & SURFICIAL GEOLOGY	G. YOUNG	1983
92	I	7				1:50 000	MOE	MAMIT LAKE	SOILS & SURFICIAL GEOLOGY	G. YOUNG	1983
92	I	8				1:50 000	MOE	STUMP LAKE	SOILS & SURFICIAL GEOLOGY	G. YOUNG	1983
92	I	9				1:50 000	MOE	KAMLOOPS	SOILS & SURFICIAL GEOLOGY	G. YOUNG	1983

NTS	250	50	C	20	P	SCALE	DEPARTMENT	MAP NAME	MAP TYPE	AUTHORS	YEAR
92	I	10				1:50 000	MOE	CHERRY CREEK	SOILS & SURFICIAL GEOLOGY	G. YOUNG	1983
92	I	11				1:50 000	MOE	ASHCROFT	SOILS & SURFICIAL GEOLOGY	G. YOUNG	1983
92	I	12				1:50 000	MOE	LILLOOET	SOILS & SURFICIAL GEOLOGY	G. YOUNG	1983
92	I	13				1:50 000	MOE	PAVILION	SOILS & SURFICIAL GEOLOGY	G. YOUNG	1983
92	I	14				1:50 000	MOE	CACHE CREEK	SOILS & SURFICIAL GEOLOGY	G. YOUNG	1983
92	I	15				1:50 000	MOE	TRANQUILLE RIVER	SOILS & SURFICIAL GEOLOGY	G. YOUNG	1983
92	I	16				1:50 000	MOE	HEFLEY CREEK	SOILS & SURFICIAL GEOLOGY	G. YOUNG	1983
92	K		SW			1:100 000	MOE	CAMPBELL RIVER	SOILS & SURFICIAL GEOLOGY	J. JUNGEN	1985
92	O	1				1:50 000	MOE	YALAKOM RIVER	SOILS & SURFICIAL GEOLOGY	T. LORD & K. VALENTINE	1979
92	O	2				1:50 000	MOE	TYAUGHTON CREEK	SOILS & SURFICIAL GEOLOGY	T. LORD & K. VALENTINE	1979
92	O	3				1:50 000	MOE	WARNER PASS	SOILS & SURFICIAL GEOLOGY	T. LORD & K. VALENTINE	1979
92	O	4				1:50 000	MOE	TCHAIKAZAN	SOILS & SURFICIAL GEOLOGY	T. LORD & K. VALENTINE	1979
92	O	5				1:50 000	MOE	MOUNT TATLOW	SOILS & SURFICIAL GEOLOGY	T. LORD & K. VALENTINE	1979
92	O	6				1:50 000	MOE	NAMILA CREEK	SOILS & SURFICIAL GEOLOGY	T. LORD & K. VALENTINE	1979
92	O	7				1:50 000	MOE	CHURN CREEK	SOILS & SURFICIAL GEOLOGY	T. LORD & K. VALENTINE	1979
92	O	8				1:50 000	MOE	EMPIRE VALLEY	SOILS & SURFICIAL GEOLOGY	T. LORD & K. VALENTINE	1979
92	O	9				1:50 000	MOE	DOG CREEK	SOILS & SURFICIAL GEOLOGY	T. LORD & K. VALENTINE	1979
92	O	10				1:50 000	MOE	GAMPARD CREEK	SOILS & SURFICIAL GEOLOGY	T. LORD & K. VALENTINE	1979
92	O	11				1:50 000	MOE	BIG CREEK	SOILS & SURFICIAL GEOLOGY	T. LORD & K. VALENTINE	1979
92	O	12				1:50 000	MOE	ELKIN CREEK	SOILS & SURFICIAL GEOLOGY	T. LORD & K. VALENTINE	1979
92	O	13				1:50 000	MOE	SCUM LAKE	SOILS & SURFICIAL GEOLOGY	T. LORD & K. VALENTINE	1979
92	O	14				1:50 000	MOE	NAMCEVILLE	SOILS & SURFICIAL GEOLOGY	T. LORD & K. VALENTINE	1979
92	O	15				1:50 000	MOE	RISKE CREEK	SOILS & SURFICIAL GEOLOGY	T. LORD & K. VALENTINE	1979
92	O	16				1:50 000	MOE	SPRINGHOUSE	SOILS & SURFICIAL GEOLOGY	T. LORD & K. VALENTINE	1979
92	P		NE			1:125 000	MOE	CANIM LAKE	SOILS & SURFICIAL GEOLOGY		
92	P		NW			1:125 000	GSC	LAC LA HACHE-CLINTON	SOILS & SURFICIAL GEOLOGY	K. VALENTINE & A. SCHORI	1980
92	P		SE			1:125 000	MOE	BONAPARTE LAKE	SOILS & SURFICIAL GEOLOGY		
92	P		SW			1:125 000	GSC	LAC LA HACHE-CLINTON	SOILS & SURFICIAL GEOLOGY	K. VALENTINE & A. SCHORI	1980
92	P	1				1:50 000	MOE	LOUIS CREEK	SOILS & SURFICIAL GEOLOGY	N. GOUGH	1987
92	P	2				1:50 000	MOE	ORRIS CREEK	SOILS & SURFICIAL GEOLOGY	N. GOUGH	1987
92	P	7				1:50 000	MOE	BRIDGE LAKE	SOILS & SURFICIAL GEOLOGY	N. GOUGH	1987
92	P	8				1:50 000	MOE	CHU CHUA CREEK	SOILS & SURFICIAL GEOLOGY	N. GOUGH	1987
92	P	9				1:50 000	MOE	OLEARWATER	SOILS & SURFICIAL GEOLOGY	N. GOUGH	1987
92	P	10				1:50 000	MOE	OEKA LAKE	SOILS & SURFICIAL GEOLOGY	N. GOUGH	1987
92	P	15				1:50 000	MOE	CANIM LAKE	SOILS & SURFICIAL GEOLOGY	N. GOUGH	1987
92	P	16				1:50 000	MOE	MAHOOD LAKE	SOILS & SURFICIAL GEOLOGY	N. GOUGH	1987
93	A		NW		P	1:126 720	AG. CAN.	QUESNEL	SOILS & SURFICIAL GEOLOGY	L. FARSTAD & D. LAIRD	1954
93	A		NW			1:100 000	AG. CAN.	KEITHLEY CREEK	SOILS & SURFICIAL GEOLOGY	T. LORD	1984
93	A		NW			1:100 000	MOE	KEITHLEY CREEK	SOILS & SURFICIAL GEOLOGY	T. LORD	1976
93	A		SW			1:100 000	AG. CAN.	HORSEFLY RIVER	SOILS & SURFICIAL GEOLOGY	T. LORD	1984
93	A		SW			1:100 000	MOE	HORSEFLY RIVER	SOILS & SURFICIAL GEOLOGY	T. LORD	1976
93	A	3				1:50 000	MOE	MURPHY LAKE	SOILS & SURFICIAL GEOLOGY	T. LORD	1980
93	A	4				1:50 000	MOE	150 MILE HOUSE	SOILS & SURFICIAL GEOLOGY	T. LORD	1980
93	A	5				1:50 000	MOE	BEAVER CREEK	SOILS & SURFICIAL GEOLOGY	T. LORD	1980
93	A	6				1:50 000	MOE	HORSEFLY	SOILS & SURFICIAL GEOLOGY	T. LORD	1980
93	A	11				1:50 000	MOE	SPANISH LAKE	SOILS & SURFICIAL GEOLOGY	T. LORD	1980
93	A	12				1:50 000	MOE	HYDRAULIC	SOILS & SURFICIAL GEOLOGY	T. LORD	1980
93	A	13				1:50 000	MOE	SWIFT RIVER	SOILS & SURFICIAL GEOLOGY	T. LORD	1980
93	A	14				1:50 000	MOE	CARIBOO LAKE	SOILS & SURFICIAL GEOLOGY	T. VOLD	1979
93	B		NE		P	1:126 720	AG. CAN.	QUESNEL	SOILS & SURFICIAL GEOLOGY	L. FARSTAD & D. LAIRD	1954
93	B		NE			1:100 000	AG. CAN.	NARCOSLI CREEK	SOILS & SURFICIAL GEOLOGY	T. LORD & E. MACKINTOSH	1982
93	B		NE			1:100 000	MOE	NARCOSLI CREEK	SOILS & SURFICIAL GEOLOGY	T. LORD	1979
93	B		NW			1:100 000	MOE	NAZKO RIVER	SOILS & SURFICIAL GEOLOGY	T. LORD	1981
93	B		SE			1:100 000	MOE	WILLIAMS LAKE	SOILS & SURFICIAL GEOLOGY	T. LORD	1981
93	B		SW			1:100 000	MOE	ALEXIS CREEK	SOILS & SURFICIAL GEOLOGY	T. LORD	1981
93	B	1				1:50 000	MOE	WILLIAMS LAKE	SOILS & SURFICIAL GEOLOGY	L. FARSTAD	1981
93	B	2				1:50 000	MOE	DRUMMOND LAKE	SOILS & SURFICIAL GEOLOGY	L. FARSTAD	1981
93	B	3				1:50 000	MOE	ALEXIS CREEK	SOILS & SURFICIAL GEOLOGY	L. FARSTAD	1981
93	B	4				1:50 000	MOE	REDSTONE	SOILS & SURFICIAL GEOLOGY	L. FARSTAD	1981
93	B	5				1:50 000	MOE	COOMIS LAKE	SOILS & SURFICIAL GEOLOGY	L. FARSTAD	1981

NTS	250	50	C	20	P	SCALE	DEPARTMENT	MAP NAME	MAP TYPE	AUTHORS	YEAR
93	B	6				1:50 000	MOE	STUM LAKE	SOILS & SURFICIAL GEOLOGY	L. FARSTAD	1981
93	B	7				1:50 000	MOE	TWAN LAKE	SOILS & SURFICIAL GEOLOGY	L. FARSTAD	1981
93	B	8				1:50 000	MOE	SODA CREEK	SOILS & SURFICIAL GEOLOGY	L. FARSTAD	1981
93	B	9				1:50 000	MOE	ALEXANDRIA	SOILS & SURFICIAL GEOLOGY	L. FARSTAD	1979
93	B	10				1:50 000	MOE	NARCOSLI CREEK	SOILS & SURFICIAL GEOLOGY	L. FARSTAD	1979
93	B	11				1:50 000	MOE	TAUTRI CREEK	SOILS & SURFICIAL GEOLOGY	L. FARSTAD	1981
93	B	12				1:50 000	MOE	CLISBAKO RIVER	SOILS & SURFICIAL GEOLOGY	L. FARSTAD	1981
93	B	13				1:50 000	MOE	MARMOT LAKE	SOILS & SURFICIAL GEOLOGY	L. FARSTAD	1981
93	B	14				1:50 000	MOE	LONG JOHN CREEK	SOILS & SURFICIAL GEOLOGY	L. FARSTAD	1981
93	B	15				1:50 000	MOE	BAKER CREEK	SOILS & SURFICIAL GEOLOGY	L. FARSTAD	1979
93	B	16				1:50 000	MOE	QUESNEL RIVER	SOILS & SURFICIAL GEOLOGY	L. FARSTAD	1979
93	E		NE		P	1:126 720	AG. CAN.	FRANCOIS LAKE	SOILS & SURFICIAL GEOLOGY	L. FARSTAD & D. LAIRD	1954
93	E		NE		P	1:125 000	MOE	EUTSUK LAKE	SOILS & SURFICIAL GEOLOGY		
93	E	15				1:50 000	MOE	RADINA RIVER	SOILS & SURFICIAL GEOLOGY		1976
93	E	16				1:50 000	MOE	WISTARIA	SOILS & SURFICIAL GEOLOGY		1976
93	F		NE		P	1:126 720	AG. CAN.	NECHAKO	SOILS & SURFICIAL GEOLOGY	L. FARSTAD & D. LAIRD	1954
93	F		NE			1:125 000	AG. CAN.	TACHICK LAKE	SOILS & SURFICIAL GEOLOGY		1977
93	F		NE			1:125 000	MOE	TACHICK LAKE	SOILS & SURFICIAL GEOLOGY		
93	F		NW		P	1:126 720	AG. CAN.	FRANCOIS LAKE	SOILS & SURFICIAL GEOLOGY	L. FARSTAD & D. LAIRD	1954
93	F		NW			1:125 000	AG. CAN.	UNCHA LAKE	SOILS & SURFICIAL GEOLOGY		1977
93	F		NW			1:125 000	MOE	UNCHA LAKE	SOILS & SURFICIAL GEOLOGY		
93	F	9				1:50 000	MOE	TATUK LAKE	SOILS & SURFICIAL GEOLOGY		1972
93	F	10				1:50 000	MOE	BIG BEND CREEK	SOILS & SURFICIAL GEOLOGY		1972
93	F	11				1:50 000	MOE	CHESLATTA LAKE	SOILS & SURFICIAL GEOLOGY		1972
93	F	12				1:50 000	MOE	MARILLA	SOILS & SURFICIAL GEOLOGY		1972
93	F	13				1:50 000	MOE	TAKYSIE LAKE	SOILS & SURFICIAL GEOLOGY		1972
93	F	14				1:50 000	MOE	KNAPP LAKE	SOILS & SURFICIAL GEOLOGY		1972
93	F	15				1:50 000	MOE	HALLETT LAKE	SOILS & SURFICIAL GEOLOGY		1972
93	F	16				1:50 000	MOE	NULKI LAKE	SOILS & SURFICIAL GEOLOGY		1972
93	G		NE			1:100 000	MOE	PRINCE GEORGE	SOILS & SURFICIAL GEOLOGY	T. LORD	1979
93	G		NW		P	1:126 720	AG. CAN.	NECHAKO	SOILS & SURFICIAL GEOLOGY	L. FARSTAD & D. LAIRD	1954
93	G		NW			1:100 000	MOE	CLUCULZ RIVER	SOILS & SURFICIAL GEOLOGY	T. LORD	1979
93	G		SE		P	1:126 720	AG. CAN.	QUESNEL	SOILS & SURFICIAL GEOLOGY	L. FARSTAD & D. LAIRD	1954
93	G		SE			1:100 000	AG. CAN.	COTTONWOOD	SOILS & SURFICIAL GEOLOGY	T. LORD & E. MACKINTOSH	1982
93	G		SE			1:100 000	MOE	COTTONWOOD RIVER	SOILS & SURFICIAL GEOLOGY	T. LORD	1979
93	G		SW			1:100 000	MOE	WEST ROAD RIVER	SOILS & SURFICIAL GEOLOGY	T. LORD	1981
93	G	1				1:50 000	MOE	COTTONWOOD	SOILS & SURFICIAL GEOLOGY	L. FARSTAD	1979
93	G	2				1:50 000	MOE	COTTONWOOD CANYON	SOILS & SURFICIAL GEOLOGY	L. FARSTAD	1979
93	G	3				1:50 000	MOE	PANTAGE LAKE	SOILS & SURFICIAL GEOLOGY	L. FARSTAD	1981
93	G	4				1:50 000	MOE	COGLISTIKO RIVER	SOILS & SURFICIAL GEOLOGY	L. FARSTAD	1981
93	G	5				1:50 000	MOE	PELICAN LAKE	SOILS & SURFICIAL GEOLOGY	L. FARSTAD	1981
93	G	6				1:50 000	MOE	RUNCHAW LAKE	SOILS & SURFICIAL GEOLOGY	L. FARSTAD	1981
93	G	7				1:50 000	MOE	HIXON	SOILS & SURFICIAL GEOLOGY	L. FARSTAD	1979
93	G	8				1:50 000	MOE	AHBAU LAKE	SOILS & SURFICIAL GEOLOGY	L. FARSTAD	1979
93	G	9				1:50 000	MOE	PITONEY LAKE	SOILS & SURFICIAL GEOLOGY	L. FARSTAD	1976
93	G	10				1:50 000	MOE	RED ROCK	SOILS & SURFICIAL GEOLOGY	L. FARSTAD	1976
93	G	11				1:50 000	MOE	BOBTAIL MOUNTAIN	SOILS & SURFICIAL GEOLOGY	L. FARSTAD	1976
93	G	12				1:50 000	MOE	CHILAKO RIVER	SOILS & SURFICIAL GEOLOGY	L. FARSTAD	1976
93	G	13				1:50 000	MOE	HULAT	SOILS & SURFICIAL GEOLOGY	L. FARSTAD	1976
93	G	14				1:50 000	MOE	ISLE PIERRE	SOILS & SURFICIAL GEOLOGY	L. FARSTAD	1976
93	G	15				1:50 000	MOE	PRINCE GEORGE	SOILS & SURFICIAL GEOLOGY	L. FARSTAD	1976
93	G	16				1:50 000	MOE	WANSA CREEK	SOILS & SURFICIAL GEOLOGY	L. FARSTAD	1976
93	H		NW			1:100 000	AG. CAN.	BOWRON RIVER	SOILS & SURFICIAL GEOLOGY	T. LORD & A. GREEN	1985
93	H		NW			1:100 000	MOE	BOWRON RIVER	SOILS & SURFICIAL GEOLOGY		1980
93	H		SW		P	1:126 720	AG. CAN.	QUESNEL	SOILS & SURFICIAL GEOLOGY	L. FARSTAD & D. LAIRD	1954
93	H		SW			1:100 000	AG. CAN.	BARKERVILLE	SOILS & SURFICIAL GEOLOGY	T. LORD & A. GREEN	1985
93	H		SW			1:100 000	MOE	BARKERVILLE	SOILS & SURFICIAL GEOLOGY		1980
93	H	3				1:50 000	MOE	SPECTACLE LAKES	SOILS & SURFICIAL GEOLOGY	T. LORD & A. GREEN	1980
93	H	4				1:50 000	MOE	WELLS	SOILS & SURFICIAL GEOLOGY	T. LORD & A. GREEN	1980
93	H	5				1:50 000	MOE	STONY LAKE	SOILS & SURFICIAL GEOLOGY	T. LORD & A. GREEN	1980

NTS	250	50	C	20	P	SCALE	DEPARTMENT	MAP NAME	MAP TYPE	AUTHORS	YEAR
93	H	6				1:50 000	MOE	INDIANPOINT LAKE	SOILS & SURFICIAL GEOLOGY	T. LORD & A. GREEN	1980
93	H	10				1:50 000	MOE	LOOS	SOILS & SURFICIAL GEOLOGY	T. LORD & A. GREEN	1980
93	H	11				1:50 000	MOE	DOME CREEK	SOILS & SURFICIAL GEOLOGY	T. LORD & A. GREEN	1980
93	H	12				1:50 000	MOE	NARROW LAKE	SOILS & SURFICIAL GEOLOGY	T. LORD & A. GREEN	1980
93	H	14				1:50 000	MOE	PENNY	SOILS & SURFICIAL GEOLOGY	T. LORD & A. GREEN	1977
93	H	15				1:50 000	MOE	WALKER CREEK	SOILS & SURFICIAL GEOLOGY	R. MAXWELL	1979
93	I		SW			1:100 000	MOE	MCGREGOR RIVER	SOILS & SURFICIAL GEOLOGY	W. WATT	1981
93	I	3				1:50 000	MOE	GLEASON CREEK	SOILS & SURFICIAL GEOLOGY	W. WATT	1980
93	I	4				1:50 000	MOE	SINCLAIR MILLS	SOILS & SURFICIAL GEOLOGY	W. WATT	1980
93	I	5				1:50 000	MOE	OTTER CREEK	SOILS & SURFICIAL GEOLOGY	W. WATT	1980
93	I	6				1:50 000	MOE	SPAKWANIKO CREEK	SOILS & SURFICIAL GEOLOGY	W. WATT	1980
93	J		SE			1:100 000	MOE	SALMON RIVER	SOILS & SURFICIAL GEOLOGY		
93	J		SW		P	1:126 720	AG. CAN.	NECHAKO	SOILS & SURFICIAL GEOLOGY	L. FARSTAD & D. LAIRD	1954
93	J		SW			1:100 000	MOE	GREAT BEAVER LAKE	SOILS & SURFICIAL GEOLOGY		
93	J	1				1:50 000	MOE	GISCOME	SOILS & SURFICIAL GEOLOGY		1976
93	J	2				1:50 000	MOE	SALMON VALLEY	SOILS & SURFICIAL GEOLOGY		1976
93	J	3				1:50 000	MOE	SAXTON LAKE	SOILS & SURFICIAL GEOLOGY		1976
93	J	4				1:50 000	MOE	KNIGHT CREEK	SOILS & SURFICIAL GEOLOGY		1976
93	J	5				1:50 000	MOE	GREAT BEAR LAKE	SOILS & SURFICIAL GEOLOGY		1976
93	J	6				1:50 000	MOE	BUGLE LAKE	SOILS & SURFICIAL GEOLOGY		1976
93	J	7				1:50 000	MOE	SUMMIT LAKE	SOILS & SURFICIAL GEOLOGY		1976
93	J	8				1:50 000	MOE	AVERILL CREEK	SOILS & SURFICIAL GEOLOGY		1976
93	K		SE		P	1:126 720	AG. CAN.	MECHAKO	SOILS & SURFICIAL GEOLOGY	L. FARSTAD & D. LAIRD	1954
93	K		SE			1:125 000	AG. CAN.	FORT ST. JAMES	SOILS & SURFICIAL GEOLOGY		1977
93	K		SE			1:125 000	MOE	FORT ST. JAMES	SOILS & SURFICIAL GEOLOGY		
93	K		SW		P	1:126 720	AG. CAN.	FRANCOIS LAKE	SOILS & SURFICIAL GEOLOGY	L. FARSTAD & D. LAIRD	1954
93	K		SW			1:125 000	AG. CAN.	BURNS LAKE	SOILS & SURFICIAL GEOLOGY		1977
93	K		SW			1:125 000	MOE	BURNS LAKE	SOILS & SURFICIAL GEOLOGY		
93	K		NE			1:100 000	MOE	MANSON RIVER-FORT FRASER	SOILS & SURFICIAL GEOLOGY	E. KENK	1983
93	K		NW			1:100 000	MOE	MANSON RIVER-FORT FRASER	SOILS & SURFICIAL GEOLOGY	E. KENK	1983
93	K	1				1:50 000	MOE	VANDERHOOF	SOILS & SURFICIAL GEOLOGY		1972
93	K	2				1:50 000	MOE	FRASER LAKE	SOILS & SURFICIAL GEOLOGY		1972
93	K	3				1:50 000	MOE	ENDAKO	SOILS & SURFICIAL GEOLOGY		1972
93	K	4				1:50 000	MOE	BURNS LAKE	SOILS & SURFICIAL GEOLOGY		1972
93	K	5				1:50 000	MOE	DECKER LAKE	SOILS & SURFICIAL GEOLOGY		1972
93	K	6				1:50 000	MOE	TALTAPIN LAKE	SOILS & SURFICIAL GEOLOGY		1972
93	K	7				1:50 000	MOE	SHASS MOUNTAIN	SOILS & SURFICIAL GEOLOGY		1972
93	K	8				1:50 000	MOE	FORT ST. JAMES	SOILS & SURFICIAL GEOLOGY		1972
93	L		NE		P	1:126 720	AG. CAN.	BULKLEY-TERRACE	SOILS & SURFICIAL GEOLOGY	L. FARSTAD & D. LAIRD	1954
93	L		NE			1:125 000	MOE	FULTON RIVER	SOILS & SURFICIAL GEOLOGY		
93	L		NE		P	1:125 000	MOE	SMITHERS	SOILS & SURFICIAL GEOLOGY	G. RUNKA	1972
93	L		NW		P	1:126 720	AG. CAN.	BULKLEY-TERRACE	SOILS & SURFICIAL GEOLOGY	L. FARSTAD & D. LAIRD	1954
93	L		NW			1:125 000	MOE	TELKWA RIVER	SOILS & SURFICIAL GEOLOGY		
93	L		NW		P	1:125 000	MOE	SMITHERS	SOILS & SURFICIAL GEOLOGY	G. RUNKA	1972
93	L		SE		P	1:126 720	AG. CAN.	BULKLEY-TERRACE	SOILS & SURFICIAL GEOLOGY	L. FARSTAD & D. LAIRD	1954
93	L		SE		P	1:126 720	AG. CAN.	FRANCOIS LAKE	SOILS & SURFICIAL GEOLOGY	L. FARSTAD & D. LAIRD	1954
93	L	1				1:50 000	MOE	COLLEYMOUNT	SOILS & SURFICIAL GEOLOGY		1972
93	L	2				1:50 000	MOE	OWEN LAKE	SOILS & SURFICIAL GEOLOGY		1972
93	L	7				1:50 000	MOE	HOUSTON	SOILS & SURFICIAL GEOLOGY		1972
93	L	8				1:50 000	MOE	FORESTDALE	SOILS & SURFICIAL GEOLOGY		1972
93	L	9				1:50 000	MOE	TOPLEY	SOILS & SURFICIAL GEOLOGY		1972
93	L	10				1:50 000	MOE	QUICK	SOILS & SURFICIAL GEOLOGY		1972
93	L	11				1:50 000	MOE	TELKWA	SOILS & SURFICIAL GEOLOGY		1972
93	L	11			P	1:20 000	MOE	TELKWA (NORTH)	SOILS & SURFICIAL GEOLOGY		1978
93	L	12				1:50 000	MOE	MILK CREEK	SOILS & SURFICIAL GEOLOGY		1972
93	L	13				1:50 000	MOE	MCDONELL LAKE	SOILS & SURFICIAL GEOLOGY		1972
93	L	14				1:50 000	MOE	SMITHERS	SOILS & SURFICIAL GEOLOGY		1972
93	L	15				1:50 000	MOE	DRIFTWOOD CREEK	SOILS & SURFICIAL GEOLOGY		1972
93	L	16				1:50 000	MOE	FULTON LAKE	SOILS & SURFICIAL GEOLOGY		1972
93	M		SE		P	1:126 720	AG. CAN.	BULKLEY-TERRACE	SOILS & SURFICIAL GEOLOGY	L. FARSTAD & D. LAIRD	1954

NTS	250	50	C	20	P	SCALE	DEPARTMENT	MAP NAME	MAP TYPE	AUTHORS	YEAR
93	M		SW			1:125 000	MOE	HAZELTON	SOILS & SURFICIAL GEOLOGY		
93	M	3				1:50 000	MOE	MORICETOWN	SOILS & SURFICIAL GEOLOGY		1972
93	M	4				1:50 000	MOE	SKEENA CROSSING	SOILS & SURFICIAL GEOLOGY		1972
93	M	5				1:50 000	MOE	HAZELTON	SOILS & SURFICIAL GEOLOGY		1972
93	M	6				1:50 000	MOE	SUSKWA RIVER	SOILS & SURFICIAL GEOLOGY		1972
93	N		NE			1:100 000	MOE	MANSON RIVER-FORT FRASER	SOILS & SURFICIAL GEOLOGY	E. KENK	1983
93	N		NW			1:100 000	MOE	MANSON RIVER-FORT FRASER	SOILS & SURFICIAL GEOLOGY	E. KENK	1983
93	N		SE			1:100 000	MOE	MANSON RIVER-FORT FRASER	SOILS & SURFICIAL GEOLOGY	E. KENK	1983
93	N		SW			1:100 000	MOE	MANSON RIVER-FORT FRASER	SOILS & SURFICIAL GEOLOGY	E. KENK	1983
93	P		NE			1:100 000	AG. CAN.	DAWSON CREEK	SOILS & SURFICIAL GEOLOGY	T. LORD & A. GREEN	1986
93	P		NE			1:100 000	MOE	DAWSON CREEK	SOILS & SURFICIAL GEOLOGY	T. LORD	1982
93	P		NW			1:100 000	AG. CAN.	CHETWYND	SOILS & SURFICIAL GEOLOGY	T. LORD & A. GREEN	1986
93	P		NW			1:100 000	MOE	MOBERLY LAKE	SOILS & SURFICIAL GEOLOGY	T. LORD	1982
93	P	9				1:50 000	MOE	PDUCE COUPE	SOILS & SURFICIAL GEOLOGY		1982
93	P	10				1:50 000	MOE	ARRAS	SOILS & SURFICIAL GEOLOGY	T. LORD	1982
93	P	11				1:50 000	MOE	EAST PINE	SOILS & SURFICIAL GEOLOGY		1982
93	P	12				1:50 000	MOE	COMMOTION CREEK	SOILS & SURFICIAL GEOLOGY	T. LORD	1982
93	P	13				1:50 000	MOE	MOBERLY LAKE	SOILS & SURFICIAL GEOLOGY	T. LORD	1982
93	P	14				1:50 000	MOE	FAVELS CREEK	SOILS & SURFICIAL GEOLOGY	T. LORD	1982
93	P	15				1:50 000	MOE	SUNSET PRAIRIE	SOILS & SURFICIAL GEOLOGY	T. LORD	1982
93	P	16				1:50 000	MOE	DAWSON CREEK	SOILS & SURFICIAL GEOLOGY	T. LORD	1982
93	A		NW		P	1:126 720	AG. CAN.	QUESNEL	SOILS & SURFICIAL GEOLOGY	L. FARSTAD & D. LAIRD	1954
93	B		NE		P	1:126 720	AG. CAN.	QUESNEL	SOILS & SURFICIAL GEOLOGY	L. FARSTAD & D. LAIRD	1954
93	E		NE		P	1:126 720	AG. CAN.	FRANCOIS LAKE	SOILS & SURFICIAL GEOLOGY	L. FARSTAD & D. LAIRD	1954
93	F		NE		P	1:126 720	AG. CAN.	NECHAKO	SOILS & SURFICIAL GEOLOGY	L. FARSTAD & D. LAIRD	1954
93	F		NW		P	1:126 720	AG. CAN.	FRANCOIS LAKE	SOILS & SURFICIAL GEOLOGY	L. FARSTAD & D. LAIRD	1954
93	G		NW		P	1:126 720	AG. CAN.	NECHAKO	SOILS & SURFICIAL GEOLOGY	L. FARSTAD & D. LAIRD	1954
93	G		SE		P	1:126 720	AG. CAN.	QUESNEL	SOILS & SURFICIAL GEOLOGY	L. FARSTAD & D. LAIRD	1954
93	H		SW		P	1:126 720	AG. CAN.	QUESNEL	SOILS & SURFICIAL GEOLOGY	L. FARSTAD & D. LAIRD	1954
93	J		SW		P	1:126 720	AG. CAN.	NECHAKO	SOILS & SURFICIAL GEOLOGY	L. FARSTAD & D. LAIRD	1954
93	K		SE		P	1:126 720	AG. CAN.	NECHAKO	SOILS & SURFICIAL GEOLOGY	L. FARSTAD & D. LAIRD	1954
93	K		SW		P	1:126 720	AG. CAN.	FRANCOIS LAKE	SOILS & SURFICIAL GEOLOGY	L. FARSTAD & D. LAIRD	1954
94	A		SE			1:100 000	AG. CAN.	FORT ST. JOHN	SOILS & SURFICIAL GEOLOGY	T. LORD & A. GREEN	1986
94	A		SE			1:100 000	MOE	FORT ST. JOHN	SOILS & SURFICIAL GEOLOGY		1983
94	A		SW			1:100 000	AG. CAN.	HUDSON HOPE	SOILS & SURFICIAL GEOLOGY	T. LORD & A. GREEN	1986
94	A		SW			1:100 000	MOE	HUDSON HOPE	SOILS & SURFICIAL GEOLOGY		1971
94	A	1				1:50 000	MOE	BHEARER DALE	SOILS & SURFICIAL GEOLOGY	L. FARSTAD	1982
94	A	2				1:50 000	MOE	FORT ST. JOHN	SOILS & SURFICIAL GEOLOGY	L. FARSTAD	1982
94	A	3				1:50 000	MOE	MOBERLY RIVER	SOILS & SURFICIAL GEOLOGY	L. FARSTAD	1982
94	A	4				1:50 000	MOE	HUDSON HOPE	SOILS & SURFICIAL GEOLOGY	L. FARSTAD	1982
94	A	5				1:50 000	MOE	GROUND BIRCH CREEK	SOILS & SURFICIAL GEOLOGY	L. FARSTAD	1982
94	A	6				1:50 000	MOE	BEAR FLAT	SOILS & SURFICIAL GEOLOGY	L. FARSTAD	1982
94	A	7				1:50 000	MOE	NORTH PINE	SOILS & SURFICIAL GEOLOGY	L. FARSTAD	1982
94	A	8				1:50 000	MOE	ALCES RIVER	SOILS & SURFICIAL GEOLOGY	L. FARSTAD	1982
94	B		NE			1:100 000	MOE	CHOWADE RIVER	SOILS & SURFICIAL GEOLOGY		1970
94	B	9				1:50 000	MOE	BIKMAN CREEK	SOILS & SURFICIAL GEOLOGY		1970
94	B	10				1:50 000	MOE	CHOWADE RIVER	SOILS & SURFICIAL GEOLOGY		1970
94	B	15				1:50 000	MOE	CYPRESS CREEK	SOILS & SURFICIAL GEOLOGY		1970
94	B	16				1:50 000	MOE	BLAIR CREEK	SOILS & SURFICIAL GEOLOGY		1970
94	J		NW		P	1:100 000	MOE	AKUE CREEK	SOILS & SURFICIAL GEOLOGY	R. KOWALL	1982
94	O		SE			1:100 000	MOE	TSIMEH CREEK	SOILS & SURFICIAL GEOLOGY	R. KOWALL	1982
94	O		SW			1:100 000	MOE	STANOLIND CREEK	SOILS & SURFICIAL GEOLOGY	R. KOWALL	1982
104	B				P	1:250 000	MOE	ISKUT RIVER	SOILS & SURFICIAL GEOLOGY	M. FENGER	1982
103	I		SE		P	1:126 720	AG. CAN.	BULKLEY-TERRACE	SOILS & SURFICIAL GEOLOGY	L. FARSTAD & D. LAIRD	1954
103	I		SW		P	1:126 720	AG. CAN.	BULKLEY-TERRACE	SOILS & SURFICIAL GEOLOGY	L. FARSTAD & D. LAIRD	1954
103	P		SE		P	1:126 720	AG. CAN.	BULKLEY-TERRACE	SOILS & SURFICIAL GEOLOGY	L. FARSTAD & D. LAIRD	1954
104	G	11				1:50 000	MOE	TELEGRAPH CREEK	SOILS & SURFICIAL GEOLOGY		1978
104	G	12				1:50 000	MOE	TELEGRAPH CREEK	SOILS & SURFICIAL GEOLOGY		1978
104	G	13				1:50 000	MOE	TELEGRAPH CREEK	SOILS & SURFICIAL GEOLOGY		1978
104	G	14				1:50 000	MOE	TELEGRAPH CREEK	SOILS & SURFICIAL GEOLOGY		1978

NTS	250	50	C	20	P	SCALE	DEPARTMENT	MAP NAME	MAP TYPE	AUTHORS	YEAR
104	H	2				1:50 000	MOE	TELEGRAPH CREEK	SOILS & SURFICIAL GEOLOGY		1978
104	H	3				1:50 000	MOE	TELEGRAPH CREEK	SOILS & SURFICIAL GEOLOGY		1978
SURFACE MORPHOLOGY											
92	E	13			P	1:80 000	GSC	KYUQUOT UPLIFT	SURFACE MORPHOLOGY	A. COLLINS & B. BORNHOLD	1984
92	E	14			P	1:80 000	GSC	KYUQUOT UPLIFT	SURFACE MORPHOLOGY	A. COLLINS & B. BORNHOLD	1984
92	L	4			P	1:80 000	GSC	KYUQUOT UPLIFT	SURFACE MORPHOLOGY	A. COLLINS & B. BORNHOLD	1984
SURFICIAL GEOLOGY											
82						1:1 000 000	GSC	KOOTENAY LAKE	SURFICIAL GEOLOGY	R. FULTON, N. RUTTER & I. SHETSEN	1984
82	E	3			P	1:50 000	MOE	VASEUX CREEK	SURFICIAL GEOLOGY	R. KOWALL	1981
82	E	6			P	1:50 000	MOE	VASEUX CREEK	SURFICIAL GEOLOGY	R. KOWALL	1981
82	E	12			P	1:50 000	MOTH	MERRITT-PEACHLAND HIGHWAY	SURFICIAL GEOLOGY	THURBER ENGINEERING LTD.	1986
82	E	13			P	1:50 000	MOTH	MERRITT-PEACHLAND HIGHWAY	SURFICIAL GEOLOGY	THURBER ENGINEERING LTD.	1986
82	E	15			P	1:50 000	MOE	GRAYSTOKES	SURFICIAL GEOLOGY	R. KOWALL	1980
82	E			2	P	1:20 000	MOEP	OKANAGAN	SURFICIAL GEOLOGY	U. WITTNEBEN	1989
82	E			3	P	1:20 000	MOEP	OKANAGAN	SURFICIAL GEOLOGY	U. WITTNEBEN	1989
82	E			11	P	1:20 000	MOEP	OKANAGAN	SURFICIAL GEOLOGY	U. WITTNEBEN	1989
82	E			12	P	1:20 000	MOEP	OKANAGAN	SURFICIAL GEOLOGY	U. WITTNEBEN	1989
82	E			21	P	1:20 000	MOEP	OKANAGAN	SURFICIAL GEOLOGY	U. WITTNEBEN	1989
82	E			22	P	1:20 000	MOEP	OKANAGAN	SURFICIAL GEOLOGY	U. WITTNEBEN	1989
82	E			23	P	1:20 000	MOEP	OKANAGAN	SURFICIAL GEOLOGY	U. WITTNEBEN	1989
82	E			31	P	1:20 000	MOEP	OKANAGAN	SURFICIAL GEOLOGY	U. WITTNEBEN	1989
82	E			32	P	1:20 000	MOEP	OKANAGAN	SURFICIAL GEOLOGY	U. WITTNEBEN	1989
82	E			33	P	1:20 000	MOEP	OKANAGAN	SURFICIAL GEOLOGY	U. WITTNEBEN	1989
82	E			42	P	1:20 000	MOEP	OKANAGAN	SURFICIAL GEOLOGY	U. WITTNEBEN	1989
82	E			43	P	1:20 000	MOEP	OKANAGAN	SURFICIAL GEOLOGY	U. WITTNEBEN	1989
82	E			52	P	1:20 000	MOEP	OKANAGAN	SURFICIAL GEOLOGY	U. WITTNEBEN	1989
82	E			53	P	1:20 000	MOEP	OKANAGAN	SURFICIAL GEOLOGY	U. WITTNEBEN	1989
82	E			62	P	1:20 000	MOEP	OKANAGAN	SURFICIAL GEOLOGY	U. WITTNEBEN	1989
82	E			63	P	1:20 000	MOEP	OKANAGAN	SURFICIAL GEOLOGY	U. WITTNEBEN	1989
82	E			72	P	1:20 000	MOEP	OKANAGAN	SURFICIAL GEOLOGY	U. WITTNEBEN	1989
82	E			73	P	1:20 000	MOEP	OKANAGAN	SURFICIAL GEOLOGY	U. WITTNEBEN	1989
82	E			82	P	1:20 000	MOEP	OKANAGAN	SURFICIAL GEOLOGY	U. WITTNEBEN	1989
82	E			83	P	1:20 000	MOEP	OKANAGAN	SURFICIAL GEOLOGY	U. WITTNEBEN	1989
82	E			84	P	1:20 000	MOEP	OKANAGAN	SURFICIAL GEOLOGY	U. WITTNEBEN	1989
82	E			93	P	1:20 000	MOEP	OKANAGAN	SURFICIAL GEOLOGY	U. WITTNEBEN	1989
82	E			94	P	1:20 000	MOEP	OKANAGAN	SURFICIAL GEOLOGY	U. WITTNEBEN	1989
82	F	4			P	1:50 000	BC HYDRO	MURPHY CREEK RESERVOIR	SURFICIAL GEOLOGY	THURBER ENGINEERING LTD.	1983
82	F	4			P	1:20 000	CKRD	CASTLEGAR-LOWER ARROW LAKE	SURFICIAL GEOLOGY	D. MAYNARD (WESTLAND RESOURCE GROUP)	1979
82	F	5			P	1:50 000	BC HYDRO	MURPHY CREEK RESERVOIR	SURFICIAL GEOLOGY	THURBER ENGINEERING LTD.	1983
82	F	5			P	1:20 000	CKRD	CASTLEGAR-LOWER ARROW LAKE	SURFICIAL GEOLOGY	D. MAYNARD (WESTLAND RESOURCE GROUP)	1979
82	F	10			P	1:20 000	CKRD	CRAWFORD & KOOTENAY BAY AREA	SURFICIAL GEOLOGY	D. MAYNARD (WESTLAND RESOURCE GROUP)	1981
82	F	14			P	1:25 000	BC HYDRO	MURPHY CREEK RESERVOIR	SURFICIAL GEOLOGY	THURBER ENGINEERING LTD.	1980
82	F	15				1:50 000	MOE	KASLO	SURFICIAL GEOLOGY	J. RYDER	1987
82	F	15			P	1:25 000	BC HYDRO	MURPHY CREEK RESERVOIR	SURFICIAL GEOLOGY	THURBER ENGINEERING LTD.	1980
82	F	16				1:50 000	MOE	DEWAR CREEK	SURFICIAL GEOLOGY	J. RYDER	1987
82	F			43	P	1:20 000	MOE & MOF	SMOKY CREEK-FALLS CREEK	SURFICIAL GEOLOGY (INDEX)	B. THOMSON	1987
82	F			53	P	1:20 000	MOE & MOF	SMOKY CREEK-FALLS CREEK	SURFICIAL GEOLOGY (INDEX)	B. THOMSON	1987
82	G	1				1:50 000	MOE	SAGE CREEK	SURFICIAL GEOLOGY	J. RYDER	1977
82	G	2				1:50 000	MOE	LOWER FLATHEAD	SURFICIAL GEOLOGY	M. FENGER	1977
82	G	3				1:50 000	MOE	LAKE KOOCANUSA	SURFICIAL GEOLOGY	J. RYDER	1977
82	G	4				1:50 000	MOE	YAHK RIVER	SURFICIAL GEOLOGY		1977
82	G	5				1:50 000	MOE	MOYIE LAKE	SURFICIAL GEOLOGY	J. RYDER	1977
82	G	3				1:50 000	MOE	ELKO	SURFICIAL GEOLOGY	A. PATTISON	1977
82	G	7				1:50 000	MOE	UPPER FLATHEAD	SURFICIAL GEOLOGY	V. PARSONS	1977
82	G	8				1:50 000	MOE	BEAVER MINES	SURFICIAL GEOLOGY	V. PARSONS	1977

NTS	250	50	C	20	P	SCALE	DEPARTMENT	MAP NAME	MAP TYPE	AUTHORS	YEAR
82	G	10				1:50 000	MOE	CROWSNEST	SURFICIAL GEOLOGY	M. FENGER	1977
82	G	10			P	1:20 000	IND.	SPARWOOD (SOUTH)	SURFICIAL GEOLOGY		1977
82	G	10			P	1:24 000	IND.	SPARWOOD (SOUTH)	SURFICIAL GEOLOGY (PHOTO)		1977
82	G	10			P	1:24 000	IND.	FERNIE	SURFICIAL GEOLOGY (PHOTO)		1977
82	G	11				1:50 000	MOE	FERNIE	SURFICIAL GEOLOGY	R. BEALE	1977
82	G	12				1:50 000	MOE	CRANBROOK	SURFICIAL GEOLOGY	T. ROLLERSON	1977
82	G	13				1:50 000	MOE	SKOOKUMCHUCK	SURFICIAL GEOLOGY	V. PARSONS	1977
82	G	14				1:50 000	MOE	QUINN CREEK	SURFICIAL GEOLOGY	M. FENGER	1977
82	G	15				1:50 000	MOE	TORNADO MOUNTAIN	SURFICIAL GEOLOGY	V. PARSONS	1977
82	G	15			P	1:20 000	IND.	SPARWOOD (SOUTH)	SURFICIAL GEOLOGY		1977
82	G	15			P	1:20 000	IND.	ELKFORD	SURFICIAL GEOLOGY		1977
82	G	15			P	1:24 000	IND.	SPARWOOD (NORTH)	SURFICIAL GEOLOGY (PHOTO)		1977
82	G	15			P	1:24 000	IND.	SPARWOOD (SOUTH)	SURFICIAL GEOLOGY (PHOTO)		1977
82	G	15			P	1:24 000	IND.	ELKFORD	SURFICIAL GEOLOGY (PHOTO)		1977
82	J	2				1:50 000	MOE	FORDING RIVER	SURFICIAL GEOLOGY	M. FENGER	1977
82	J	2			P	1:20 000	IND.	ELKFORD	SURFICIAL GEOLOGY		1977
82	J	2			P	1:20 000	MOE	FORSYTH CREEK	SURFICIAL GEOLOGY		
82	J	2			P	1:24 000	IND.	ELKFORD	SURFICIAL GEOLOGY (PHOTO)		1977
82	J	2			P	1:24 000	MOE	FORSYTH CREEK	SURFICIAL GEOLOGY (PHOTO)		
82	J	3				1:50 000	MOE	MOUNT PECK	SURFICIAL GEOLOGY	V. PARSONS	1977
82	J	4				1:50 000	MOE	CANAL FLATS	SURFICIAL GEOLOGY	M. FENGER	1977
82	J	5				1:50 000	MOE	FAIRMONT HOT SPRINGS	SURFICIAL GEOLOGY	J. RYDER & T. ROLLERSON	1977
82	J	6				1:50 000	MOE	MOUNT ABRUZZI	SURFICIAL GEOLOGY	J. RYDER & T. ROLLERSON	1977
82	J	7				1:50 000	MOE	MOUNT HEAD	SURFICIAL GEOLOGY	J. RYDER	1977
82	J	7			P	1:20 000	MOE	FORSYTH CREEK	SURFICIAL GEOLOGY		
82	J	7			P	1:24 000	MOE	FORSYTH CREEK	SURFICIAL GEOLOGY (PHOTO)		
82	J	10				1:50 000	MOE	MOUNT RAE	SURFICIAL GEOLOGY	M. RODE & B. THOMSON	1977
82	J	11				1:50 000	MOE	KANANASKIS LAKES	SURFICIAL GEOLOGY	M. RODE & B. THOMSON	1977
82	J	12				1:50 000	MOE	TANGLE PEAK	SURFICIAL GEOLOGY	M. RODE & J. RYDER	1977
82	J	13				1:50 000	MOE	MOUNT ASSINIBOINE	SURFICIAL GEOLOGY	J. RYDER	1977
82	K	1	W		P	1:50 000	MOE	FINDLAY CREEK	SURFICIAL GEOLOGY	J. RYDER	1986
82	K	1				1:50 000	MOE	FINDLAY CREEK	SURFICIAL GEOLOGY	R. MAXWELL & J. RYDER	1988
82	K	2				1:50 000	MOE	LARIDEAU	SURFICIAL GEOLOGY	J. RYDER & R. MAXWELL	1990
82	K	7	S		P	1:50 000	MOE	DUNCAN LAKE	SURFICIAL GEOLOGY	J. RYDER	1987
82	K	7				1:50 000	MOE	DUNCAN LAKE	SURFICIAL GEOLOGY	R. MAXWELL & J. RYDER	1988
82	K	8	SW		P	1:50 000	MOE	TOBY CREEK	SURFICIAL GEOLOGY	J. RYDER	1986
82	K	8				1:50 000	MOE	TOBY CREEK	SURFICIAL GEOLOGY	R. MAXWELL & J. RYDER	1988
82	K	14			P	1:20 000	MOF & CFI	TFL 14-SPILLIMACHEEN	SURFICIAL GEOLOGY	U. MAYNARD (WESTLAND RESOURCE GROUP)	1980
82	K	15			P	1:20 000	MOF & CFI	TFL 14-SPILLIMACHEEN	SURFICIAL GEOLOGY	D. MAYNARD (WESTLAND RESOURCE GROUP)	1980
82	K	16			P	1:20 000	MOF & CFI	TFL 14-SPILLIMACHEEN	SURFICIAL GEOLOGY	D. MAYNARD (WESTLAND RESOURCE GROUP)	1980
82	L		NW			1:126 720	GSC	SHUSWAP LAKE	SURFICIAL GEOLOGY	R. FULTON, A. BERTI & G. SMITH	1969
82	L	2			P	1:50 000	EMPR	HARRIS CREEK	SURFICIAL GEOLOGY	J. RYDER	1991
82	L	2			P	1:50 000	MOE	GRAYSTOKES	SURFICIAL GEOLOGY	R. KOWALL	1980
82	L	3			P	1:50 000	MOE	COLDSTREAM CREEK	SURFICIAL GEOLOGY	R. KOWALL	1981
82	L	3			P	1:50 000	MOE	GRAYSTOKES	SURFICIAL GEOLOGY	R. KOWALL	1980
82	L	6			P	1:50 000	MOE	COLDSTREAM CREEK	SURFICIAL GEOLOGY	R. KOWALL	1981
82	L	13			P	1:50 000	MOE	ADAMS RIVER VALLEY	SURFICIAL GEOLOGY		1977
82	L	13			P	1:20 000	MOE	ADAMS RIVER VALLEY	SURFICIAL GEOLOGY		1977
82	L	14			P	1:20 000	MOE	ADAMS RIVER VALLEY	SURFICIAL GEOLOGY		1977
82	L			3	P	1:20 000	MOEP	OKANAGAN	SURFICIAL GEOLOGY	U. WITTNEBEN	1989
82	L			4	P	1:20 000	MOEP	OKANAGAN	SURFICIAL GEOLOGY	U. WITTNEBEN	1989
82	L			13	P	1:20 000	MOEP	OKANAGAN	SURFICIAL GEOLOGY	U. WITTNEBEN	1989
82	L			14	P	1:20 000	MOEP	OKANAGAN	SURFICIAL GEOLOGY	U. WITTNEBEN	1989
82	L			23	P	1:20 000	MOEP	OKANAGAN	SURFICIAL GEOLOGY	U. WITTNEBEN	1989
82	L			24	P	1:20 000	MOEP	OKANAGAN	SURFICIAL GEOLOGY	U. WITTNEBEN	1989
82	L			25	P	1:20 000	MOEP	OKANAGAN	SURFICIAL GEOLOGY	U. WITTNEBEN	1989
82	L			34	P	1:20 000	MOEP	OKANAGAN	SURFICIAL GEOLOGY	U. WITTNEBEN	1989
82	L			35	P	1:20 000	MOEP	OKANAGAN	SURFICIAL GEOLOGY	U. WITTNEBEN	1989
82	L			44	P	1:20 000	MOEP	OKANAGAN	SURFICIAL GEOLOGY	U. WITTNEBEN	1989
82	L			45	P	1:20 000	MOEP	OKANAGAN	SURFICIAL GEOLOGY	U. WITTNEBEN	1989

NTS	250	50	C	20	P	SCALE	DEPARTMENT	MAP NAME	MAP TYPE	AUTHORS	YEAR
82	L			54	P	1:20 000	MOEP	OKANAGAN	SURFICIAL GEOLOGY	U. WITTNEBEN	1989
82	L			55	P	1:20 000	MOEP	OKANAGAN	SURFICIAL GEOLOGY	U. WITTNEBEN	1989
82	L			64	P	1:20 000	MOEP	OKANAGAN	SURFICIAL GEOLOGY	U. WITTNEBEN	1989
82	M	1	E		P	1:50 000	GSC	MOUNT REVELSTOKE	SURFICIAL GEOLOGY	R. ACHARD	1973
82	M	8	E		P	1:50 000	GSC	DOWNIE CREEK	SURFICIAL GEOLOGY	R. ACHARD	1973
82	M	8	W		P	1:50 000	GSC	DOWNIE CREEK	SURFICIAL GEOLOGY	R. ACHARD	1973
82	M	10	E		P	1:50 000	GSC	HOSKINS CREEK	SURFICIAL GEOLOGY	R. ACHARD	1973
82	M	15	E		P	1:50 000	GSC	SCRIP CREEK	SURFICIAL GEOLOGY	R. ACHARD	1973
82	M	16	E		P	1:50 000	GSC	KINBASKET LAKE	SURFICIAL GEOLOGY	R. ACHARD	1973
82	N	2			P	1:20 000	MOF & CFI	TFL 14-SPILLIMACHEEN	SURFICIAL GEOLOGY	D. MAYNARD (WESTLAND RESOURCE GROUP)	1980
82	N	3			P	1:20 000	MOF & CFI	TFL 14-SPILLIMACHEEN	SURFICIAL GEOLOGY	D. MAYNARD (WESTLAND RESOURCE GROUP)	1980
82	N	6	E		P	1:50 000	GSC	BLAEBERRY	SURFICIAL GEOLOGY	R. ACHARD	1973
82	N	6	W		P	1:50 000	GSC	BLAEBERRY	SURFICIAL GEOLOGY	R. ACHARD	1973
82	N	7			P	1:5,400	MOE	GOLDEN	SURFICIAL GEOLOGY		1975
82	N	11	E		P	1:50 000	GSC	BEAVERMOUTH	SURFICIAL GEOLOGY	R. ACHARD	1973
82	N	11	W		P	1:50 000	GSC	BEAVERMOUTH	SURFICIAL GEOLOGY	R. ACHARD	1973
82	N	12	E		P	1:50 000	GSC	MOUNT SIR SANDFORD	SURFICIAL GEOLOGY	R. ACHARD	1973
82	N	13	E		P	1:50 000	GSC	SULLIVAN RIVER	SURFICIAL GEOLOGY	R. ACHARD	1973
82	N	13	W		P	1:50 000	GSC	SULLIVAN RIVER	SURFICIAL GEOLOGY	R. ACHARD	1973
82	O	4				1:50 000	MOE	BANFF	SURFICIAL GEOLOGY	M. RODE	1978
83	C	16			P	1:50 000	MOE	CUMMINS RIVER	SURFICIAL GEOLOGY	V. RIGNETT	1981
83	D	1	E		P	1:50 000	GSC	BOAT ENCAMPMENT	SURFICIAL GEOLOGY	R. ACHARD	1973
83	D	1	W		P	1:50 000	GSC	BOAT ENCAMPMENT	SURFICIAL GEOLOGY	R. ACHARD	1973
83	D	1			P	1:50 000	MOE	CUMMINS RIVER	SURFICIAL GEOLOGY	V. RIGNETT	1981
83	D	2	E		P	1:50 000	GSC	HAGLE CREEK	SURFICIAL GEOLOGY	R. ACHARD	1973
83	D	7	E		P	1:50 000	GSC	HOWARD CREEK	SURFICIAL GEOLOGY	R. ACHARD	1973
83	D	7	W		P	1:50 000	GSC	HOWARD CREEK	SURFICIAL GEOLOGY	R. ACHARD	1973
83	D	10	W		P	1:50 000	GSC	PTARMIGAN CREEK	SURFICIAL GEOLOGY	R. ACHARD	1973
83	D	11	E		P	1:50 000	GSC	CANOE RIVER	SURFICIAL GEOLOGY	R. ACHARD	1973
83	D	14	E		P	1:50 000	GSC	VALEMOUNT	SURFICIAL GEOLOGY	R. ACHARD	1973
92	B		NW			1:125 000	GSC	DUNCAN	SURFICIAL GEOLOGY	C. CLAPP	1918
92	B	5			P	1:24 000	GSC	EAST SOOKE	SURFICIAL GEOLOGY	C. CLAPP	1918
92	B	6				1:62 500	GSC	VICTORIA	SURFICIAL GEOLOGY	C. CLAPP	1915
92	B	6			P	1:25 000	MOTH	QUADRA-MARTINDALE	SURFICIAL GEOLOGY	R. BUCHANAN, D. LISTER & K. RIMER	1991
92	B	11				1:62 500	GSC	SAANICH	SURFICIAL GEOLOGY	C. CLAPP	1915
92	B	11			P	1:25 000	MOTH	QUADRA-MARTINDALE	SURFICIAL GEOLOGY	R. BUCHANAN, D. LISTER & K. RIMER	1991
92	B	11			P	1:20 000	MOE	SALTSPRING ISLAND	SURFICIAL GEOLOGY	B. THOMSON	1983
92	B	12			P	1:63 360	GSC	SHAWNIGAN	SURFICIAL GEOLOGY	E. HALSTEAD	1966
92	B	12			P	1:20 000	MOE	SALTSPRING ISLAND	SURFICIAL GEOLOGY	B. THOMSON	1983
92	B	13				1:63 360	GSC	DUNCAN	SURFICIAL GEOLOGY	E. HALSTEAD	1966
92	B	13			P	1:20 000	MOE	THETIS ISLAND	SURFICIAL GEOLOGY	A. PATTISON	1979
92	B	13			P	1:20 000	MOE	GALIANO ISLAND	SURFICIAL GEOLOGY	A. PATTISON	1979
92	B	13			P	1:20 000	MOE	SALTSPRING ISLAND	SURFICIAL GEOLOGY	B. THOMSON	1983
92	B	14			P	1:20 000	MOE	GALIANO ISLAND	SURFICIAL GEOLOGY	A. PATTISON	1979
92	B	14			P	1:20 000	MOE	SALTSPRING ISLAND	SURFICIAL GEOLOGY	B. THOMSON	1983
92	C	8				1:50 000	MOE	RIVER JORDAN	SURFICIAL GEOLOGY	R. ALLEY	1975
92	C	9				1:50 000	MOE	SAN JUAN	SURFICIAL GEOLOGY	N. ALLEY	1975
92	C	10				1:50 000	MOE	CARMANAH	SURFICIAL GEOLOGY	N. ALLEY	1975
92	C	15				1:50 000	MOE	NITINAT	SURFICIAL GEOLOGY	N. ALLEY	1975
92	C	16				1:50 000	MOE	COWICHAN LAKE	SURFICIAL GEOLOGY	R. ALLEY	1977
92	C	16			P	1:20 000	MOF-RES	JUMP CREEK	SURFICIAL GEOLOGY	D. MAYNARD (WESTLAND RESOURCE GROUP)	1984
92	E	1	E		P	1:50 000	MOE	VARGAS ISLAND	SURFICIAL GEOLOGY	D. HOWES	1978
92	E	7	E		P	1:50 000	MOE	ESTEVAN POINT	SURFICIAL GEOLOGY	D. HOWES	1979
92	E	8				1:50 000	MOE	HESQUIAT	SURFICIAL GEOLOGY	D. HOWES	1979
92	E	9				1:50 000	MOE	MUCHALAT INLET	SURFICIAL GEOLOGY	D. HOWES	1980
92	E	10				1:50 000	MOE	NOOTKA	SURFICIAL GEOLOGY	D. HOWES	1980
92	E	14				1:50 000	MOE	PORT ELIZA	SURFICIAL GEOLOGY	J. SENYK	1978
92	E	15				1:50 000	MOE	ZEBALLOS	SURFICIAL GEOLOGY	J. SENYK	1980
92	E	16				1:50 000	MOE	GOLD RIVER	SURFICIAL GEOLOGY	D. HOWES	1980
92	F	1			P	1:63 360	GSC	NANAIMO LAKES	SURFICIAL GEOLOGY	E. HALSTEAD	1963

NTS	250	50	C	20	P	SCALE	DEPARTMENT	MAP NAME	MAP TYPE	AUTHORS	YEAR
92	F	1			P	1:20 000	MOE	BRANNEN LAKE	SURFICIAL GEOLOGY	D. MAYNARD (WESTLAND RESOURCE GROUP)	1980
92	F	1			P	1:20 000	MOF-RES	JUMP CREEK	SURFICIAL GEOLOGY	D. MAYNARD (WESTLAND RESOURCE GROUP)	1984
92	F	7			P	1:63 360	GSC	HORNE LAKE	SURFICIAL GEOLOGY	J. FYLES	1962
92	F	8	S		P	1:63 360	GSC	PARKSVILLE	SURFICIAL GEOLOGY	J. FYLES	1962
92	F	9				1:50 000	MOE	TEXADA ISLAND	SURFICIAL GEOLOGY	B. THOMSON	1980
92	F	10			P	1:63 360	GSC	COURTENAY	SURFICIAL GEOLOGY	J. FYLES	1960
92	F	10	NE		P	1:50 000	MOE	COMOX	SURFICIAL GEOLOGY	B. THOMSON	1980
92	F	11			P	1:63 360	GSC	COURTENAY	SURFICIAL GEOLOGY	J. FYLES	1960
92	F	14				1:63 360	GSC	OYSTER RIVER	SURFICIAL GEOLOGY	J. FYLES	1959
92	F	15	NE		P	1:50 000	MOE	POWELL RIVER	SURFICIAL GEOLOGY	B. THOMSON	1980
92	F	16				1:50 000	MOE	NASLAM LAKE	SURFICIAL GEOLOGY	B. THOMSON	1980
92	G	1				1:63 360	GSC	SUMAS	SURFICIAL GEOLOGY	J. ARMSTRONG	1960
92	G	1				1:50 000	GSC	SUMAS	SURFICIAL GEOLOGY	J. ARMSTRONG	1980
92	G	1			P	1:20 000	MOE	POTLATCH CREEK	SURFICIAL GEOLOGY	J. RYDER	1979
92	G	1			P	1:20 000	MOE	CHILLIWACK-RYDER LAKE	SURFICIAL GEOLOGY		1978
92	G	2				1:63 360	GSC	NEW WESTMINSTER AREA	SURFICIAL GEOLOGY	J. ARMSTRONG	1956
92	G	2				1:50 000	GSC	NEW WESTMINSTER	SURFICIAL GEOLOGY	J. ARMSTRONG & S.HICOCK	1980
92	G	3				1:63 360	GSC	VANCOUVER AREA	SURFICIAL GEOLOGY	J. ARMSTRONG	1957
92	G	3	E			1:50 000	GSC	VANCOUVER	SURFICIAL GEOLOGY	J. ARMSTRONG & S.HICOCK	1979
92	G	4			P	1:63 360	GSC	NANAIMO	SURFICIAL GEOLOGY	E. HALSTEAD	1963
92	G	4			P	1:20 000	MOE	VALDES ISLAND	SURFICIAL GEOLOGY	A. PATTISON	1979
92	G	5				1:50 000	MOE	SECHELT	SURFICIAL GEOLOGY	B. THOMSON	1980
92	G	6				1:63 360	GSC	VANCOUVER AREA	SURFICIAL GEOLOGY	J. ARMSTRONG	1956
92	G	6			P	1:50 000	GSC	VANCOUVER	SURFICIAL GEOLOGY	J. ARMSTRONG & S.HICOCK	1979
92	G	6			P	1:20 000	MOE	BOWEN ISLAND	SURFICIAL GEOLOGY	D. MAYNARD (WESTLAND RESOURCE GROUP)	1977
92	G	6			P	1:20 000	MOE	VANCOUVER NORTH SHORE	SURFICIAL GEOLOGY	D. HOWES	1977
92	G	6			P	1:12 000	DMP	LYNN CHANNEL HEADWATERS	SURFICIAL GEOLOGY	B. MAYNARD (WESTLAND RESOURCE GROUP)	1984
92	G	6			P	1:10 000	MOE	BOWEN ISLAND	SURFICIAL GEOLOGY	D. MAYNARD (WESTLAND RESOURCE GROUP)	1978
92	G	6			P	1:10 000	MOE	BOWEN ISLAND	SURFICIAL GEOLOGY (PHOTO)	D. MAYNARD (WESTLAND RESOURCE GROUP)	1978
92	G	6			P	1:10 000	MOE	BOWEN ISLAND	SURF. GEOL. & PHYSIO. CONSTRAINTS	B. MAYNARD (WESTLAND RESOURCE GROUP)	1978
92	G	7			P	1:63 360	GSC	NEW WESTMINSTER AREA	SURFICIAL GEOLOGY	J. ARMSTRONG	1957
92	G	7			P	1:50 000	GSC	NEW WESTMINSTER	SURFICIAL GEOLOGY	J. ARMSTRONG & S.HICOCK	1980
92	G	11				1:50 000	MOE	SQUAMISH	SURFICIAL GEOLOGY	B. THOMSON	1980
92	G	12				1:50 000	MOE	BECHELT INLET	SURFICIAL GEOLOGY	B. THOMSON	1980
92	G	13				1:50 000	MOE	JERVIS INLET	SURFICIAL GEOLOGY	B. THOMSON	1980
92	G	14				1:50 000	MOE	CHEAKAMUS RIVER	SURFICIAL GEOLOGY	J. RYDER	1980
92	H		SE		P	1:100 000	MOE	CASCADE WILDERNESS STUDY	SURFICIAL GEOLOGY	T. VOLD & P. DAYKIN	1980
92	H		SW		P	1:100 000	MOE	CASCADE WILDERNESS STUDY	SURFICIAL GEOLOGY	T. VOLD & P. DAYKIN	1980
92	H	2			P	1:50 000	MOE	CHILLIWACK-SKAGIT WATERSHEDS	SURFICIAL GEOLOGY	D. MAYNARD (WESTLAND RESOURCE GROUP)	1980
92	H	2			P	1:50 000	MOE	CASCADE WILDERNESS STUDY	SURFICIAL GEOLOGY	T. VOLD & P. DAYKIN	1980
92	H	2			P	1:50 000	MOE	CHILLIWACK-SKAGIT WATERSHEDS	SURFICIAL GEOLOGY	D. MAYNARD (WESTLAND RESOURCE GROUP)	1980
92	H	3			P	1:50 000	MOE	CHILLIWACK-SKAGIT WATERSHEDS	SURFICIAL GEOLOGY	B. MAYNARD (WESTLAND RESOURCE GROUP)	1980
92	H	3			P	1:50 000	MOE	CASCADE WILDERNESS STUDY	SURFICIAL GEOLOGY	T. VOLD & P. DAYKIN	1980
92	H	3			P	1:50 000	MOE	CHILLIWACK-SKAGIT WATERSHEDS	SURFICIAL GEOLOGY	D. MAYNARD (WESTLAND RESOURCE GROUP)	1980
92	H	3			P	1:20 000	MOE	SKAGIT RECREATION AREA	SURFICIAL GEOLOGY	D. MAYNARD (WESTLAND RESOURCE GROUP)	1986
92	H	4	W			1:63 360	GSC	CHILLIWACK	SURFICIAL GEOLOGY	J. ARMSTRONG	1960
92	H	4	W			1:50 000	GSC	CHILLIWACK	SURFICIAL GEOLOGY	J. ARMSTRONG	1980
92	H	4			P	1:50 000	MOE	CHILLIWACK-SKAGIT WATERSHEDS	SURFICIAL GEOLOGY	D. MAYNARD (WESTLAND RESOURCE GROUP)	1980
92	H	4			P	1:50 000	MOE	CHILLIWACK-SKAGIT WATERSHEDS	SURFICIAL GEOLOGY	D. MAYNARD (WESTLAND RESOURCE GROUP)	1980
92	H	6			P	1:50 000	MOE	CHILLIWACK-SKAGIT WATERSHEDS	SURFICIAL GEOLOGY	B. MAYNARD (WESTLAND RESOURCE GROUP)	1980
92	H	6			P	1:50 000	MOE	CASCADE WILDERNESS STUDY	SURFICIAL GEOLOGY	T. VOLD & P. DAYKIN	1980
92	H	6			P	1:50 000	MOE	CHILLIWACK-SKAGIT WATERSHEDS	SURFICIAL GEOLOGY	D. MAYNARD (WESTLAND RESOURCE GROUP)	1980
92	H	7			P	1:50 000	MOE	CHILLIWACK-SKAGIT WATERSHEDS	SURFICIAL GEOLOGY	D. MAYNARD (WESTLAND RESOURCE GROUP)	1980
92	H	7			P	1:50 000	MOE	CASCADE WILDERNESS STUDY	SURFICIAL GEOLOGY	T. VOLD & P. DAYKIN	1980
92	H	7			P	1:50 000	MOE	CHILLIWACK-SKAGIT WATERSHEDS	SURFICIAL GEOLOGY	B. MAYNARD (WESTLAND RESOURCE GROUP)	1980
92	H	9			P	1:50 000	MOTH	MERRITT-PEACHLAND HIGHWAY	SURFICIAL GEOLOGY	THURBER ENGINEERING LTD.	1986
92	H	10			P	1:20 000	CYPRUS	COALMONT COALFIELDS	SURFICIAL GEOLOGY	D. MAYNARD (WESTLAND RESOURCE GROUP)	1980
92	H	11			P	1:50 000	MOE	COLDWATER RIVER	SURFICIAL GEOLOGY	R. KOWALL	1980
92	H	14			P	1:50 000	MOE	COLDWATER RIVER	SURFICIAL GEOLOGY	R. KOWALL	1980
92	H	15			P	1:50 000	MOTH	MERRITT-PEACHLAND HIGHWAY	SURFICIAL GEOLOGY	THURBER ENGINEERING LTD.	1986

NTS	250	50	C	20	P	SCALE	DEPARTMENT	MAP NAME	MAP TYPE	AUTHORS	YEAR
92	H	16			P	1:50 000	MOTH	MERRITT-PEACHLAND HIGHWAY	SURFICIAL GEOLOGY	THURBER ENGINEERING LTD.	1986
92	I		NE			1:126 720	GSC	KAMLOOPS LAKE	SURFICIAL GEOLOGY	R. FULTON	1974
92	I		NW			1:126 720	GSC	ASHCROFT	SURFICIAL GEOLOGY	J. RYDER	1976
92	I		SE			1:126 720	GSC	MERRITT	SURFICIAL GEOLOGY	R. FULTON	1974
92	I	1			P	1:50 000	MOTH	MERRITT-PEACHLAND HIGHWAY	SURFICIAL GEOLOGY	THURBER ENGINEERING LTD.	1986
92	I	2			P	1:50 000	MOTH	MERRITT-PEACHLAND HIGHWAY	SURFICIAL GEOLOGY	THURBER ENGINEERING LTD.	1986
92	I	9			P	1:50 000	MOE	DEWDROP-TRANQUILLE RIVER	SURFICIAL GEOLOGY	T. VOLD	1984
92	I	10			P	1:50 000	MOE	DEWDROP-TRANQUILLE RIVER	SURFICIAL GEOLOGY	T. VOLD	1984
92	I	15			P	1:50 000	MOE	DEWDROP-TRANQUILLE RIVER	SURFICIAL GEOLOGY	T. VOLD	1984
92	I	16			P	1:50 000	MOE	DEWDROP-TRANQUILLE RIVER	SURFICIAL GEOLOGY	T. VOLD	1984
92	J	4				1:50 000	MOE	PRINCESS LOUISA INLET	SURFICIAL GEOLOGY	K. DRABINSKY & B. MACLEAN	1979
92	J	5				1:50 000	MOE	CLENDENNING CREEK	SURFICIAL GEOLOGY	K. DRABINSKY	1979
92	J	12				1:50 000	MOE	MOUNT DALGLEISH	SURFICIAL GEOLOGY	K. DRABINSKY	1979
92	J	13				1:50 000	MOE	STANLEY SMITH GLACIER	SURFICIAL GEOLOGY	J. RYDER	1979
92	J	15			P	1:31,680	MOE	GUN LAKE	SURFICIAL GEOLOGY	R. MAXWELL	1979
92	K	1				1:50 000	MOE	POWELL LAKE	SURFICIAL GEOLOGY	K. DRABINSKY	1979
92	K	2				1:50 000	MOE	HEDONDA ISLAND	SURFICIAL GEOLOGY	B. THOMSON	1980
92	K	3	NE		P	1:50 000	MOE	QUADRA ISLAND	SURFICIAL GEOLOGY	B. THOMSON	1980
92	K	5	N		P	1:50 000	MOE	SAYWARD	SURFICIAL GEOLOGY	B. THOMSON	1980
92	K	6			P	1:50 000	MOE	SONORA ISLAND	SURFICIAL GEOLOGY	B. THOMSON	1980
92	K	7				1:50 000	MOE	TOBA INLET	SURFICIAL GEOLOGY	K. DRABINSKY	1972
92	K	8				1:50 000	MOE	LITTLE TOBA RIVER	SURFICIAL GEOLOGY	K. DRABINSKY	1972
92	K	9				1:50 000	MOE	MOUNT ARGYLL	SURFICIAL GEOLOGY	K. DRABINSKY	1972
92	K	10				1:50 000	MOE	ORFORD RIVER	SURFICIAL GEOLOGY	K. DRABINSKY	1972
92	K	11				1:50 000	MOE	PHILLIPS RIVER	SURFICIAL GEOLOGY	B. THOMSON	1972
92	K	14				1:50 000	MOE	TAFFORD RIVER	SURFICIAL GEOLOGY	B. THOMSON	1972
92	K	15				1:50 000	MOE	SOUTHGATE RIVER	SURFICIAL GEOLOGY	K. DRABINSKY	1972
92	K	16				1:50 000	MOE	MOUNT GILBERT	SURFICIAL GEOLOGY	J. RYDER	1972
92	L	1				1:50 000	MOE	SCHOEN LAKE	SURFICIAL GEOLOGY	J. JUNGEN	1980
92	L	1			P	1:20 000	MOF & CANFOR	TFL 37-UPPER TSITIKA VALLEY	SURFICIAL GEOLOGY	D. MAYNARD (WESTLAND RESOURCE GROUP)	1981
92	L	2				1:50 000	MOE	WOSS LAKE	SURFICIAL GEOLOGY	J. SENYK	1980
92	L	2			P	1:50 000	MOE	TAHSISH-KWIOS	SURFICIAL GEOLOGY	J. SENYK	1980
92	L	3				1:50 000	MOE	KYUQUOT	SURFICIAL GEOLOGY	J. SENYK	1980
92	L	3			P	1:50 000	MOE	TAHSISH-KWIOS	SURFICIAL GEOLOGY	J. SENYK	1980
92	L	3			P	1:20 000	MOE	TAHSISH-KWOIS	SURFICIAL GEOLOGY	D. MAYNARD (WESTLAND RESOURCE GROUP)	1982
92	L	3.14			P	1:15 000	MOF & WFP	TLF 6-QUATSINO	SURFICIAL GEOLOGY	T. LEWIS	1985
92	L	4				1:50 000	MOE	BROOKS PENINSULA	SURFICIAL GEOLOGY	A. PATTISON	1980
92	L	5				1:50 000	MOE	MAHATTA CREEK	SURFICIAL GEOLOGY	A. PATTISON	1980
92	L	5.1			P	1:15 000	MOF & WFP	TLF 6-QUATSINO	SURFICIAL GEOLOGY	T. LEWIS	1985
92	L	5.6			P	1:15 000	MOF & WFP	TLF 6-QUATSINO	SURFICIAL GEOLOGY	T. LEWIS	1985
92	L	5.7			P	1:15 000	MOF & WFP	TLF 6-QUATSINO	SURFICIAL GEOLOGY	T. LEWIS	1985
92	L	5.8			P	1:15 000	MOF & WFP	TLF 6-QUATSINO	SURFICIAL GEOLOGY	T. LEWIS	1985
92	L	5.9				1:15 000	MOF & WFP	TLF 6-QUATSINO	SURFICIAL GEOLOGY	T. LEWIS	1985
92	L	5.10				1:15 000	MOF & WFP	TLF 6-QUATSINO	SURFICIAL GEOLOGY	T. LEWIS	1985
92	L	5.11			P	1:15 000	MOF & WFP	TLF 6-QUATSINO	SURFICIAL GEOLOGY	T. LEWIS	1985
92	L	5.13			P	1:15 000	MOF & WFP	TLF 6-QUATSINO	SURFICIAL GEOLOGY	T. LEWIS	1985
92	L	5.14			P	1:15 000	MOF & WFP	TLF 6-QUATSINO	SURFICIAL GEOLOGY	T. LEWIS	1985
92	L	5.15				1:15 000	MOF & WFP	TLF 6-QUATSINO	SURFICIAL GEOLOGY	T. LEWIS	1985
92	L	5.16				1:15 000	MOF & WFP	TLF 6-QUATSINO	SURFICIAL GEOLOGY	T. LEWIS	1985
92	L	6				1:50 000	MOE	ALICE LAKE	SURFICIAL GEOLOGY	A. PATTISON	1980
92	L	3			P	1:50 000	MOE	TAHSISH-KWIOS	SURFICIAL GEOLOGY	J. SENYK	1980
92	L	6.3			P	1:15 000	MOF & WFP	TLF 6-QUATSINO	SURFICIAL GEOLOGY	T. LEWIS	1985
92	L	6.4			P	1:15 000	MOF & WFP	TLF 6-QUATSINO	SURFICIAL GEOLOGY	T. LEWIS	1985
92	L	6.5				1:15 000	MOF & WFP	TLF 6-QUATSINO	SURFICIAL GEOLOGY	T. LEWIS	1985
92	L	6.6			P	1:15 000	MOF & WFP	TLF 6-QUATSINO	SURFICIAL GEOLOGY	T. LEWIS	1985
92	L	6.11			P	1:15 000	MOF & WFP	TLF 6-QUATSINO	SURFICIAL GEOLOGY	T. LEWIS	1985
92	L	6.12				1:15 000	MOF & WFP	TLF 6-QUATSINO	SURFICIAL GEOLOGY	T. LEWIS	1985
92	L	6.13			P	1:15 000	MOF & WFP	TLF 6-QUATSINO	SURFICIAL GEOLOGY	T. LEWIS	1985
92	L	6.14			P	1:10 000	MOF & WFP	TFL 25-NAKA	SURFICIAL GEOLOGY	T. LEWIS	
92	L	6.15			P	1:10 000	MOF & WFP	TFL 25-NAKA	SURFICIAL GEOLOGY	T. LEWIS	

NTS	250	50	C	20	P	SCALE	DEPARTMENT	MAP NAME	MAP TYPE	AUTHORS	YEAR
92	L	7				1:50 000	MOE	NIMPKISH	SURFICIAL GEOLOGY	J. SENYK	1980
92	L	7			P	1:50 000	MOE	TAHSISH-KWIOS	SURFICIAL GEOLOGY	J. SENYK	1980
92	L	7			P	1:31,680	MOE	TSITIKA	SURFICIAL GEOLOGY		
92	L	7			P	1:20 000	MOF & CANFOR	TFL 37-UPPER TSITIKA VALLEY	SURFICIAL GEOLOGY	D. MAYNARD (WESTLAND RESOURCE GROUP)	1981
92	L	7			P	1:20 000	MOF & CROWN	TFL 2-BONANZA LAKE VALLEY	SURFICIAL GEOLOGY	D. MAYNARD (WESTLAND RESOURCE GROUP)	1981
92	L	8				1:50 000	MOE	ADAM RIVER	SURFICIAL GEOLOGY	J. JUNGEN	1980
92	L	8			P	1:20 000	MOF & CANFOR	TFL 37-UPPER TSITIKA VALLEY	SURFICIAL GEOLOGY	D. MAYNARD (WESTLAND RESOURCE GROUP)	1981
92	L	10				1:50 000	MOE	ALERT BAY	SURFICIAL GEOLOGY	A. PATTISON	1980
92	L	11				1:50 000	MOE	PORT MCNEILL	SURFICIAL GEOLOGY	A. PATTISON	1980
92	L	11.12			P	1:10 000	MOF & WFP	TFL 25-NAKA	SURFICIAL GEOLOGY	T. LEWIS	
92	L	11.2			P	1:10 000	MOF & WFP	TFL 25-NAKA	SURFICIAL GEOLOGY	T. LEWIS	
92	L	11.3			P	1:10 000	MOF & WFP	TEL 25-NAKA	SURFICIAL GEOLOGY	T. LEWIS	
92	L	11.4			P	1:15 000	MOF & WFP	TLF 6-QUATSINO	SURFICIAL GEOLOGY	T. LEWIS	1985
92	L	11.5			P	1:15 000	MOF & WFP	TLF 6-QUATSINO	SURFICIAL GEOLOGY	T. LEWIS	1985
92	L	11.5			P	1:10 000	MOF & WFP	TFL 25-NAKA	SURFICIAL GEOLOGY	T. LEWIS	
92	L	11.6			P	1:10 000	MOF & WFP	TEL 25-NAKA	SURFICIAL GEOLOGY	T. LEWIS	
92	L	11.7			P	1:10 000	MOF & WFP	TI L 25-NAKA	SURFICIAL GEOLOGY	T. LEWIS	
92	L	11.8			P	1:10 000	MOE & WFP	TFL 25-NAKA	SURFICIAL GEOLOGY	T. LEWIS	
92	L	11.10			P	1:10 000	MOF & WFP	TFL 25-NAKA	SURFICIAL GEOLOGY	T. LEWIS	
92	L	12				1:50 000	EMPR	QUATSINO	SURFICIAL GEOLOGY	D. KERR	1992
92	L	12				1:50 000	MOE	QUATSINO	SURFICIAL GEOLOGY	A. CHATTERTON	1980
92	L	12.1				1:15 000	MOE & WFP	TLF 6-QUATSINO	SURFICIAL GEOLOGY	T. LEWIS	1985
92	L	12.2				1:15 000	MOF & WFP	TLF 6-QUATSINO	SURFICIAL GEOLOGY	T. LEWIS	1985
92	L	12.3				1:15 000	MOE & WFP	TLF 6-QUATSINO	SURFICIAL GEOLOGY	T. LEWIS	1985
92	L	12.4				1:15 000	MOF & WFP	TLF 6-QUATSINO	SURFICIAL GEOLOGY	T. LEWIS	1985
92	L	12.5				1:15 000	MOF & WFP	TLF 6-QUATSINO	SURFICIAL GEOLOGY	T. LEWIS	1985
92	L	12.6				1:15 000	MOF & WFP	TLF 6-QUATSINO	SURFICIAL GEOLOGY	T. LEWIS	1985
92	L	12.7				1:15 000	MOE & WFP	TLF 6-QUATSINO	SURFICIAL GEOLOGY	T. LEWIS	1985
92	L	12.8				1:15 000	MOF & WFP	TLF 6-QUATSINO	SURFICIAL GEOLOGY	T. LEWIS	1985
92	L	12.9			P	1:15 000	MOF & WFP	TLF 6-QUATSINO	SURFICIAL GEOLOGY	T. LEWIS	1985
92	L	12.10			P	1:15 000	MOF & WFP	TLF 6-QUATSINO	SURFICIAL GEOLOGY	T. LEWIS	1985
92	L	12.11			P	1:15 000	MOF & WFP	TLF 6-QUATSINO	SURFICIAL GEOLOGY	T. LEWIS	1985
92	L	12.12				1:15 000	MOF & WFP	TLF 6-QUATSINO	SURFICIAL GEOLOGY	T. LEWIS	1985
92	L	12.13			P	1:15 000	MOF & WFP	TLF 6-QUATSINO	SURFICIAL GEOLOGY	T. LEWIS	1985
92	L	12.14			P	1:15 000	MOF & WFP	TLF 6-QUATSINO	SURFICIAL GEOLOGY	T. LEWIS	1985
92	L	13				1:50 000	MOE	SHUSHARTIE	SURFICIAL GEOLOGY	A. CHATTERTON	1980
92	N					1:250 000	GSC	MOUNT WADDINGTON	SURFICIAL GEOLOGY	H. TIPPER	1971
92	N	1				1:50 000	MOE	CHILKO MT.	SURFICIAL GEOLOGY	J. RYDER	1979
92	N	2				1:50 000	MOE	HOMATHKO SNOW FIELD	SURFICIAL GEOLOGY	K. DRABINSKY	1979
92	N	3				1:50 000	MOE	WHITEMANTLE CREEK	SURFICIAL GEOLOGY	B. THOMSON	1979
92	N	6				1:50 000	MOE	SCIMITAR GLACIER	SURFICIAL GEOLOGY	B. THOMSON	1980
92	O					1:250 000	GSC	TASEKO LAKES	SURFICIAL GEOLOGY	H. TIPPER	1971
92	P					1:250 000	GSC	BONAPARTE LAKE	SURFICIAL GEOLOGY	H. TIPPER	1971
92	P	3				1:50 000	MOE	LOON LAKE	SURFICIAL GEOLOGY		
92	P	4				1:50 000	MOE	CLINTON	SURFICIAL GEOLOGY		
92	P	5				1:50 000	MOE	JESMOND	SURFICIAL GEOLOGY		
92	P	6				1:50 000	MOE	GREEN LAKE	SURFICIAL GEOLOGY		
92	P	11				1:50 000	MOE	100 MILE HOUSE	SURFICIAL GEOLOGY		
92	P	11			P	1:20 000	MOE	EARLE LAKE	SURFICIAL GEOLOGY		1978
92	P	11			P	1:20 000	MOE	JACK FROST LAKE (WEST)	SURFICIAL GEOLOGY		1979
92	P	11			P	1:20 000	MOE	JACK FROST LAKE (EAST)	SURFICIAL GEOLOGY		1979
92	P	12				1:50 000	MOE	GUSTAFSEN LAKE	SURFICIAL GEOLOGY		
92	P	13				1:50 000	MOE	CHIMNEY LAKE	SURFICIAL GEOLOGY		
92	P	14				1:50 000	MOE	LAC LA HACHE	SURFICIAL GEOLOGY		
93	A	5			P	1:20 000	DMP - IN PROGRESS	HORSEFLY AREA	SURFICIAL GEOLOGY	D. MAYNARD (WESTLAND RESOURCE GROUP)	1991
93	A	7				1:50 000	MOE	MACKAY RIVER	SURFICIAL GEOLOGY	L. LACELLE	1981
93	A	9				1:50 000	MOE	HOBSON LAKE	SURFICIAL GEOLOGY	V. HIGNETT	1981
93	A	10				1:50 000	MOE	QUESNEL LAKE	SURFICIAL GEOLOGY	L. LACELLE	1981
93	A	15				1:50 000	MOE	MITCHELL LAKE	SURFICIAL GEOLOGY	L. LACELLE	1981
93	A	16				1:50 000	MOE	MOUNT WINDER	SURFICIAL GEOLOGY	V. HIGNETT	1981

NTS	250	50	C	20	P	SCALE	DEPARTMENT	MAP NAME	MAP TYPE	AUTHORS	YEAR
93	B					1:250 000	GSC	QUESNEL	SURFICIAL GEOLOGY	H. TIPPER	1971
93	B	16			P	1:20 000	MOE	DRAGON MOUNTAIN	SURFICIAL GEOLOGY		1979
93	C					1:250 000	GSC	ANAHIM LAKE	SURFICIAL GEOLOGY	H. TIPPER	1971
93	C		NW		P	1:100 000	MOE	NECHAKO PLATEAU	SURFICIAL GEOLOGY	D. HOWES	1976
93	C	6			P	1:50 000	MOE	UPPER DEAN RIVER	SURFICIAL GEOLOGY	H. BAENDER	1980
93	C	11			P	1:50 000	MOE	BIPPER DEAN RIVER	SURFICIAL GEOLOGY	H. BAENDER	1980
93	C	12			P	1:50 000	MOE	UPPER DEAN RIVER	SURFICIAL GEOLOGY	H. BAENDER	1980
93	C	13			P	1:50 000	MOE	ULKATCHO	SURFICIAL GEOLOGY	D. HOWES	1977
93	C	13			P	1:50 000	MOE	UPPER DEAN RIVER	SURFICIAL GEOLOGY	H. BAENDER	1980
93	C	14			P	1:50 000	MOE	UPPER DEAN RIVER	SURFICIAL GEOLOGY	H. BAENDER	1980
93	D					1:250 000	GSC	BELLA COOLA	SURFICIAL GEOLOGY	A. BAEG	
93	D	5			P	1:25 000	OFPC	KEMANO-OCEAN FALLS TRANS. LINE	SURFICIAL GEOLOGY (PHOTO)	THURBER ENGINEERING LTD.	1978
93	D	7			P	1:20 000	MOF & CROWN	CLAYTON FALLS CREEK	SURFICIAL GEOLOGY	D. MAYNARD (WESTLAND RESOURCE GROUP)	1980
93	D	8			P	1:20 000	MOF & CROWN	NUSATSUM RIVER	SURFICIAL GEOLOGY	D. MAYNARD (WESTLAND RESOURCE GROUP)	1980
93	D	10			P	1:20 000	MOF & CROWN	SALLOOMT RIVER	SURFICIAL GEOLOGY	D. MAYNARD (WESTLAND RESOURCE GROUP)	1980
93	D	12			P	1:25 000	OFPC	KEMANO-OCEAN FALLS TRANS. LINE	SURFICIAL GEOLOGY (PHOTO)	THURBER ENGINEERING LTD.	1978
93	D	13			P	1:25 000	OFPC	KEMANO-OCEAN FALLS TRANS. LINE	SURFICIAL GEOLOGY (PHOTO)	THURBER ENGINEERING LTD.	1978
93	E		SE		P	1:100 000	MOE	NECHAKO PLATEAU	SURFICIAL GEOLOGY	D. HOWES	1976
93	E	1	NE		P	1:50 000	MOE	OPPY LAKE	SURFICIAL GEOLOGY	D. HOWES	1977
93	E	4			P	1:25 000	OFPC	KEMANO-OCEAN FALLS TRANS. LINE	SURFICIAL GEOLOGY (PHOTO)	THURBER ENGINEERING LTD.	1978
93	E	5			P	1:25 000	OFPC	KEMANO-OCEAN FALLS TRANS. LINE	SURFICIAL GEOLOGY (PHOTO)	THURBER ENGINEERING LTD.	1978
93	E	8	E		P	1:50 000	MOE	TLUTLIAS CREEK	SUOFICIAL GEOLOGY	D. HOWES	1977
93	F		SW		P	1:100 000	MOE	NECHAKO PLATEAU	SURFICIAL GEOLOGY	D. HOWES	1976
93	F	3				1:50 000	MOE	FAWNIE CREEK	SURFICIAL GEOLOGY	D. HOWES	1977
93	F	4			P	1:50 000	MOE	QUALCHO LAKE	SURFICIAL GEOLOGY	D. HOWES	1977
93	F	5				1:50 000	MOE	TETACHUK LAKE	SURFICIAL GEOLOGY	D. HOWES	1977
93	F	6				1:50 000	MOE	NATALKUZ LAKE	SURFICIAL GEOLOGY	D. HOWES	1977
93	G					1:250 000	GSC	PRINCE GEORGE	SURFICIAL GEOLOGY	H. TIPPER	1971
93	G					1:250 000	GSC	PRINCE GEORGE	SURFICIAL GEOLOGY	P. LEAMING & J. ARMSTRONG	1989
93	H	7				1:50 000	MOE	GOAT RIVER	SURFICIAL GEOLOGY	B. THOMSON	1983
93	H	9				1:50 000	MOE	MOUNT RIDER	SURFICIAL GEOLOGY		
93	H	15				1:50 000	MOE	WALKER CREEK	SURFICIAL GEOLOGY		
93	H	16				1:50 000	MOE	MOUNT SIR ALEXANDER	SURFICIAL GEOLOGY		
93	I	1				1:50 000	MOE	JARVIS LAKES	SURFICIAL GEOLOGY		1977
93	I	2				1:50 000	MOE	HERRICK CREEK	SURFICIAL GEOLOGY		1977
93	I	2			P	1:20 000	MOF & NPT	HERRICK CREEK	SURFICIAL GEOLOGY	D. MAYNARD (WESTLAND RESOURCE GROUP)	1979
93	I	3			P	1:20 000	MOF & NPT	HERRICK CREEK	SURFICIAL GEOLOGY	D. MAYNARD (WESTLAND RESOURCE GROUP)	1979
93	I	5			P	1:20 000	MOF & NPT	HERRICK CREEK	SURFICIAL GEOLOGY	D. MAYNARD (WESTLAND RESOURCE GROUP)	1979
93	I	6			P	1:20 000	MOF & NPT	HERRICK CREEK	SURFICIAL GEOLOGY	D. MAYNARD (WESTLAND RESOURCE GROUP)	1979
93	I	7				1:50 000	MOE	WAPITI	SURFICIAL GEOLOGY		1977
93	I	8				1:50 000	MOE	BELCOURT LAKE	SURFICIAL GEOLOGY		1977
93	I	9				1:50 000	MOE	BELCOURT CREEK	SURFICIAL GEOLOGY		1978
93	I	10				1:50 000	MOE	WAPITI LAKE	SURFICIAL GEOLOGY		1976
93	I	11				1:50 000	MOE	MONKMAN PASS	SURFICIAL GEOLOGY		1976
93	I	12				1:50 000	MOE	MISSINKA RIVER	SURFICIAL GEOLOGY		1976
93	I	13				1:50 000	MOE	BENTINEL PEAK	SURFICIAL GEOLOGY		1978
93	I	14				1:50 000	MOE	KINUSEO FALLS	SURFICIAL GEOLOGY		1976
93	I	15				1:50 000	MOE	KINUSEO CREEK	SURFICIAL GEOLOGY		1976
93	I	16				1:50 000	MOE	SOUTH REDWILLOW RIVER	SURFICIAL GEOLOGY		1976
93	J					1:250 000	GSC	NCLEOD LAKE	SURFICIAL GEOLOGY	H. TIPPER	1971
93	J	8				1:50 000	MOE	NOMINKA RIVER	SURFICIAL GEOLOGY	L. BAYROCK & T. REIMCHEN	1977
93	K		NE			1:100 000	MOE		SURFICIAL GEOLOGY		1977
93	K		NW			1:100 000	MOE		SURFICIAL GEOLOGY		1977
93	K	9				1:50 000	MOE	PINCHI LAKE	SURFICIAL GEOLOGY		1977
93	K	10				1:50 000	MOE	STUART LAKE	SURFICIAL GEOLOGY		1977
93	K	11				1:50 000	MOE	CUNNINGHAM LAKE	SURFICIAL GEOLOGY		1977
93	K	12				1:50 000	MOE	PENDLETON BAY	SURFICIAL GEOLOGY		1977
93	K	13				1:50 000	MOE	TOCHCHA LAKE	SURFICIAL GEOLOGY		1977
93	K	14				1:50 000	MOE	TREMBLEUR LAKE	SURFICIAL GEOLOGY		1977
93	K	15				1:50 000	MOE	INZANA LAKE	SURFICIAL GEOLOGY		1977

NTS	250	50	C	20	P	SCALE	DEPARTMENT	MAP NAME	MAP TYPE	AUTHORS	YEAR
93	K	16				1:50 000	MOE	TEZZERON CREEK	SURFICIAL GEOLOGY		1977
93	L		NE		P	1:100 000	GSC	SKEENA RIVER-BULKLEY RIVER, 5	SURFICIAL GEOLOGY	J. CLAGUE	1984
93	L		NW		P	1:100 000	GSC	SKEENA RIVER-BULKLEY RIVER, 5	SURFICIAL GEOLOGY	J. CLAGUE	1984
93	L	3				1:50 000	MOE	LAMPREY CREEK	SURFICIAL GEOLOGY	M. FENGER	1985
93	L	4				1:50 000	MOE	CORONA PEAK	SURFICIAL GEOLOGY	L. LACELLE	1986
93	L	5				1:50 000	MOE	BURNIE LAKE	SURFICIAL GEOLOGY	L. LACELLE	1986
93	L	6				1:50 000	MOE	THAUTIL RIVER	SURFICIAL GEOLDGY	L. LACELLE	1986
93	L	11			P	1:20 000	CRL	TELKWA COAL	SURFICIAL GEOLOGY	D. MAYNARD (WESTLAND RESOURCE GROUP)	1983
93	M		NE			1:100 000	MOE	HAZELTON	SURFICIAL GEOLOGY	U. WITTNEBEN	1981
93	M		NW			1:100 000	MOE	NAZELTON	SURFICIAL GEOLOGY	U. WITTNEBEN	1981
93	M		SE			1:100 000	MOE	HAZELTON	SURFICIAL GEOLOGY	U. WITTNEBEN	1981
93	M		SW		P	1:100 000	GSC	SKEENA RIVER-BULKLEY RIVER, 4	SURFICIAL GEOLOGY	J. CLAGUE	1984
93	M		SW		P	1:100 000	GSC	SKEENA RIVER-BULKLEY RIVER, 5	SURFICIAL GEOLOGY	J. CLAGUE	1984
93	M		SW			1:100 000	MOE	HAZELTON	SURFICIAL GEOLOGY	G. RUNKA, U. WITTNEBEN & J. JUNGEN	1978
93	M	1				1:50 000	MOE	OLD FORT MOUNTAIN	SURFICIAL GEOLOGY	U. WITTNEBEN	1981
93	M	2				1:50 000	MOE	HAROLD PRICE CREEK	SURFICIAL GEOLOGY	U. WITTNEBEN	1981
93	M	3				1:50 000	MOE	MORICETOWN	SURFICIAL GEOLOGY	G. RUNKA, U. WITTNEBEN & J. JUNGEN	1978
93	M	4				1:50 000	MOE	SKEENA CROSSING	SURFICIAL GEOLOGY	G. RUNKA, U. WITTNEBEN & J. JUNGEN	1978
93	M	5				1:50 000	MOE	HAZELTON	SURFICIAL GEOLOGY	G. RUNKA, U. WITTNEBEN & J. JUNGEN	1978
93	M	6				1:50 000	MOE	SUSKWA RIVER	SURFICIAL GEOLOGY	G. RUNKA, U. WITTNEBEN & J. JUNGEN	1978
93	M	7				1:50 000	MOE	NETALZUL MOUNTAIN	SURFICIAL GEOLOGY	U. WITTNEBEN	1981
93	M	8				1:50 000	MOE	NAKINILERAK LAKE	SURFICIAL GEOLOGY	U. WITTNEBEN	1981
93	M	9				1:50 000	MOE	BULKLEY HOUSE	SURFICIAL GEOLOGY	U. WITTNEBEN	1981
93	M	10				1:50 000	MOE	NILKITKWA RIVER	SURFICIAL GEOLOGY	U. WITTNEBEN	1981
93	M	11				1:50 000	MOE	GUNANOOT LAKE	SURFICIAL GEOLOGY	U. WITTNEBEN	1981
93	M	12				1:50 000	MOE	KISGEGAS	SURFICIAL GEOLOGY	U. WITTNEBEN	1981
93	M	13				1:50 000	MOE	SHEDIN CREEK	SURFICIAL GEOLOGY	U. WITTNEBEN	1981
93	M	14				1:50 000	MOE	SHELAGYOTE PEAK	SURFICIAL GEOLOGY	U. WITTNEBEN	1981
93	M	15				1:50 000	MOE	KOTSINE RIVER	SURFICIAL GEOLOGY	U. WITTNEBEN	1981
93	M	16				1:50 000	MOE	LION CREEK	SURFICIAL GEOLOGY	U. WITTNEBEN	1981
93	N		NE		P	1:125 000	GSC	WILLISTON LAKE AREA	SURFICIAL GEOLOGY	N. RUTTER	1974
93	N		NE			1:100 000	MOE		SURFICIAL GEOLOGY		1977
93	N		NW			1:100 000	MOE		SURFICIAL GEOLOGY		1977
93	N		SE			1:100 000	MOE		SURFICIAL GEOLOGY		1977
93	N		SW			1:100 000	MOE		SURFICIAL GEOLOGY		1977
93	N	1	E			1:50 000	EMPR	MOUNT MILLIGAN	SURFICIAL GEOLOGY	D. KERR	1991
93	N	1				1:50 000	MOE	WITTSICHICA CREEK	SURFICIAL GEOLOGY		1977
93	N	8				1:50 000	MOE	CHUCHI LAKE	SURFICIAL GEOLOGY		1977
93	N	3				1:50 000	MOE	TAKATOOT LAKE	SURFICIAL GEOLOGY		1977
93	N	4				1:50 000	MOE	SAKENICHE RIVER	SURFICIAL GEOLOGY		1977
93	N	5				1:50 000	MOE	TAKLA LANDING	SURFICIAL GEOLOGY		1977
93	N	6				1:50 000	MOE	INDATA LAKE	SURFICIAL GEOLOGY		1977
93	N	7				1:50 000	MOE	KLAWLI LAKE	SURFICIAL GEOLOGY		1977
93	N	8				1:50 000	MOE	SYLVESTER CREEK	SURFICIAL GEOLOGY		1977
93	N	9				1:50 000	MOE	MANSON LAKES	SURFICIAL GEOLOGY		1977
93	N	10				1:50 000	MOE	GERMANSEN LAKE	SURFICIAL GEOLOGY		1977
93	N	11				1:50 000	MOE	KWANIKA CREEK	SURFICIAL GEOLOGY		1977
93	N	12				1:50 000	MOE	HUMPHREY LAKE	SURFICIAL GEOLOGY		1977
93	N	13				1:50 000	MOE	OGDEN CREEK	SURFICIAL GEOLOGY		1977
93	N	14				1:50 000	MOE	DISCOVERY CREEK	SURFICIAL GEOLOGY		1977
93	N	15				1:50 000	MOE	GERMANSEN LANDING	SURFICIAL GEOLOGY		1977
93	N	16				1:50 000	MOE	MUSCOVITE LAKES	SURFICIAL GEOLOGY		1977
93	O		NE		P	1:125 000	GSC	WILLISTON LAKE AREA	SURFICIAL GEOLOGY	N. RUTTER	1974
93	O		NW		P	1:125 000	GSC	WILLISTON LAKE AREA	SURFICIAL GEOLOGY	N. RUTTER	1974
93	O		SE		P	1:125 000	GSC	WILLISTON LAKE AREA	SURFICIAL GEOLOGY	N. RUTTER	1974
93	O		SW		P	1:125 000	GSC	WILLISTON LAKE AREA	SURFICIAL GEOLOGY	N. RUTTER	1974
93	O	4	W			1:50 000	EMPR	MOUNT MILLIGAN	SURFICIAL GEOLOGY	D. KERR	1991
93	P					1:250 000	GSC	DAWSON CREEK	SURFICIAL GEOLOGY	L. REIMCHEN	1980
93	P	2	W		P	1:50 000	MOE	TUMBLER RIDGE	SURFICIAL GEOLOGY		1976
93	P	3				1:50 000	MOE	BULLMOOSE CREEK	SURFICIAL GEOLOGY		1976

NTS	250	50	C	20	P	SCALE	DEPARTMENT	MAP NAME	MAP TYPE	AUTHORS	YEAR
93	P	3				1:50 000	MOE	BULLMOOSE CREEK	SURFICIAL GEOLOGY	K. WEBB	1976
93	P	4				1:50 000	MOE	SUKUNKA RIVER	SURFICIAL GEOLOGY		1976
93	P	9				1:50 000	EMPR	POUCE COUPE	SURFICIAL GEOLOGY	N. CATTO	1992
93	P	10				1:50 000	EMPR	ARRAS	SURFICIAL GEOLOGY	N. CATTO	1992
93	P	15				1:50 000	EMPR	SUNSET PRAIRIE	SURFICIAL GEOLOGY	N. CATTO	1992
93	P	16				1:50 000	EMPR	DAWSON CREEK	SURFICIAL GEOLOGY	N. CATTO	1992
94						1:1 000 000	GSC	BEATTON RIVER	SURFICIAL GEOLOGY	W. MATHEWS, H. GABRIELSE & N. RUTTER	1975
94	A					1:250 000	GSC	CHARLIE LAKE	SURFICIAL GEOLOGY	W. MATHEWS	1976
94	A	1				1:50 000	EMPR	SHEARER DALE	SURFICIAL GEOLOGY	N. CATTO	1991
94	A	2				1:50 000	EMPR	FORT ST. JOHN	SURFICIAL GEOLOGY	N. CATTO	1991
94	A	7				1:50 000	EMPR	NORTH PINE	SURFICIAL GEOLOGY	N. CATTO	1991
94	A	8				1:50 000	EMPR	ALCES RIVER	SURFICIAL GEOLOGY	N. CATTO	1991
94	B		SE		P	1:125 000	GSC	WILLISTON LAKE AREA	SURFICIAL GEOLOGY	N. RUTTER	1974
94	B		SW		P	1:125 000	GSC	WILLISTON LAKE AREA	SURFICIAL GEOLOGY	N. RUTTER	1974
94	C		NE		P	1:125 000	GSC	WILLISTON LAKE AREA	SURFICIAL GEOLOGY	N. RUTTER	1974
94	C		NW		P	1:125 000	GSC	WILLISTON LAKE AREA	SURFICIAL GEOLOGY	N. RUTTER	1974
94	C		SE		P	1:125 000	GSC	WILLISTON LAKE AREA	SURFICIAL GEOLOGY	N. RUTTER	1974
94	D				P	1:70 000	MOF & EMPR	STURDEE ROAD	SURFICIAL GEOLOGY	D. MAYNARD (WESTLAND RESOURCE GROUP)	1978
94	E				P	1:250 000	MOF	KLAPPAN PROJECT	SURFICIAL GEOLOGY	L. LACELLE	1987
94	I	11			P	1:50 000	EMPR	SIERRA YOYO ACCESS ROAD	SURFICIAL GEOLOGY	THURBER ENGINEERING LTD.	1978
94	I	12			P	1:50 000	EMPR	SIERRA YOYO ACCESS ROAD	SURFICIAL GEOLOGY	THURBER ENGINEERING LTD.	1978
94	I	13			R	1:50 000	EMPR	SIERRA YOYO ACCESS ROAD	SURFICIAL GEOLOGY	THURBER ENGINEERING LTD.	1978
94	I	14			P	1:50 000	EMPR	SIERRA YOYO ACCESS ROAD	SURFICIAL GEOLOGY	THURBER ENGINEERING LTD.	1978
94	J	9			P	1:50 000	EMPR	SIERRA YOYO ACCESS ROAD	SURFICIAL GEOLOGY	THURBER ENGINEERING LTD.	1978
94	J	16			P	1:50 000	EMPR	SIERRA YOYO ACCESS ROAD	SURFICIAL GEOLOGY	THURBER ENGINEERING LTD.	1978
94	M	5			P	1:50 000	BC HYDRO	DEVIL'S CANYON RESERVOIR	SURFICIAL GEOLOGY	THURBER ENGINEERING LTD.	1982
94	M	5			P	1:50 000	BC HYDRO	DEVIL'S CANYON RESERVOIR	SURFICIAL GEOLOGY	THURBER ENGINEERING LTD.	1982
94	M	6			P	1:50 000	BC HYDRO	DEVIL'S CANYON RESERVOIR	SURFICIAL GEOLOGY	THURBER ENGINEERING LTD.	1982
94	M	8			P	1:50 000	BC HYDRO	DEVIL'S CANYON RESERVOIR	SURFICIAL GEOLOGY	THURBER ENGINEERING LTD.	1982
94	M	9			P	1:50 000	BC HYDRO	DEVIL'S CANYON RESERVOIR	SURFICIAL GEOLOGY	THURBER ENGINEERING LTD.	1982
94	M	10			P	1:50 000	BC HYDRO	DEVIL'S CANYON RESERVOIR	SURFICIAL GEOLOGY	THURBER ENGINEERING LTD.	1982
94	M	11			P	1:50 000	BC HYDRO	DEVIL'S CANYON RESERVOIR	SURFICIAL GEOLOGY	THURBER ENGINEERING LTD.	1982
94	M	12			P	1:50 000	BC HYDRO	DEVIL'S CANYON RESERVOIR	SURFICIAL GEOLOGY	THURBER ENGINEERING LTD.	1982
94	M	13			P	1:50 000	BC HYDRO	DEVIL'S CANYON RESERVOIR	SURFICIAL GEOLOGY	THURBER ENGINEERING LTD.	1982
94	M	15			P	1:50 000	BC HYDRO	DEVIL'S CANYON RESERVOIR	SURFICIAL GEOLOGY	THURBER ENGINEERING LTD.	1982
94	M	16			P	1:50 000	BC HYDRO	DEVIL'S CANYON RESERVOIR	SURFICIAL GEOLOGY	THURBER ENGINEERING LTD.	1982
94	N	8			P	1:50 000	BC HYDRO	BEAVERCROW RESERVOIR	SURFICIAL GEOLOGY	THURBER ENGINEERING LTD.	1982
94	N	6			P	1:50 000	BC HYDRO	BEAVERCROW RESERVOIR	SURFICIAL GEOLOGY	THURBER ENGINEERING LTD.	1982
94	N	6			P	1:50 000	BC HYDRO	BEAVERCROW RESERVOIR	SURFICIAL GEOLOGY	THURBER ENGINEERING LTD.	1982
94	N	7			P	1:50 000	BC HYDRO	BEAVERCROW RESERVOIR	SURFICIAL GEOLOGY	THURBER ENGINEERING LTD.	1982
94	N	9			P	1:50 000	BC HYDRO	BEAVERCROW RESERVOIR	SURFICIAL GEOLOGY	THURBER ENGINEERING LTD.	1982
94	N	10			P	1:50 000	BC HYDRO	BEAVERCROW RESERVOIR	SURFICIAL GEOLOGY	THURBER ENGINEERING LTD.	1982
102	I	8	E			1:50 000	MOF	CAPE PARKINS	SURFICIAL GEOLOGY	A. CHATTERTON	1978
102	I	8.16			P	1:15 000	MOF & WFP	TLF 6-QUATSINO	SURFICIAL GEOLOGY	T. LEWIS	1985
102	I	9				1:50 000	MOE	SAN JOSEF	SURFICIAL GEOLOGY	A. CHATTERTON	1979
102	I	9.1				1:15 000	MOF & WFP	TLF 6-QUATSINO	SURFICIAL GEOLOGY	T. LEWIS	1985
102	I	9.2			P	1:15 000	MOF & WFP	TLF 6-QUATSINO	SURFICIAL GEOLOGY	T. LEWIS	1985
102	I	9.6				1:15 000	MOF & WFP	TLF 6-QUATSINO	SURFICIAL GEOLOGY	T. LEWIS	1985
102	I	9.7				1:15 000	MOF & WFP	TLF 6-QUATSINO	SURFICIAL GEOLOGY	T. LEWIS	1985
102	I	9.8				1:15 000	MOF & WFP	TLF 6-QUATSINO	SURFICIAL GEOLOGY	T. LEWIS	1985
102	I	9.9			P	1:15 000	MOF & WFP	TLF 6-QUATSINO	SURFICIAL GEOLOGY	T. LEWIS	1985
102	I	9.10			P	1:15 000	MOF & WFP	TLF 6-QUATSINO	SURFICIAL GEOLOGY	T. LEWIS	1985
102	I	9.11			P	1:15 000	MOF & WFP	TLF 6-QUATSINO	SURFICIAL GEOLOGY	T. LEWIS	1985
102	I	9.16			P	1:15 000	MOF & WFP	TLF 6-QUATSINO	SURFICIAL GEOLOGY	T. LEWIS	1985
102	I	15				1:50 000	MOE	SCOTT ISLANDS	SURFICIAL GEOLOGY	A. CHATTERTON	1979
102	I	16				1:50 000	MOE	CAPE SCOTT	SURFICIAL GEOLOGY	A. CHATTERTON	1979
103	B			61.3	P	1:10 000	MOF & WFP	TFL 24-MORESBY	SURFICIAL GEOLOGY	T. LEWIS	1987
103	B			61.4	P	1:10 000	MOF & WFP	TFL 24-MORESBY	SURFICIAL GEOLOGY	T. LEWIS	1987
103	B			71.1		1:10 000	MOF & WFP	TFL 24-MORESBY	SURFICIAL GEOLOGY	T. LEWIS	1987
103	B			71.2	P	1:10 000	MOF & WFP	TFL 24-MORESBY	SURFICIAL GEOLOGY	T. LEWIS	1987

NTS	250	50	C	20	P	SCALE	DEPARTMENT	MAP NAME	MAP TYPE	AUTHORS	YEAR
103	B			71.3		1:10 000	MOF & WFP	TFL 24-MORESBY	SURFICIAL GEOLOGY	T. LEWIS	1987
103	B			71.4	P	1:10 000	MOF & WFP	TFL 24-MORESBY	SURFICIAL GEOLOGY	T. LEWIS	1987
103	B			72.3	P	1:10 000	MOF & WFP	TFL 24-MORESBY	SURFICIAL GEOLOGY	T. LEWIS	1987
103	B			72.4	P	1:10 000	MOF & WFP	TFL 24-MORESBY	SURFICIAL GEOLOGY	T. LEWIS	1987
103	B			81.1		1:10 000	MOF & WFP	TFL 24-MORESBY	SURFICIAL GEOLOGY	T. LEWIS	1987
103	B			81.2		1:10 000	MOF & WFP	TFL 24-MORESBY	SURFICIAL GEOLOGY	T. LEWIS	1987
103	B			81.3		1:10 000	MOF & WFP	TFL 24-MORESBY	SURFICIAL GEOLOGY	T. LEWIS	1987
103	B			81.4	P	1:10 000	MOF & WFP	TFL 24-MORESBY	SURFICIAL GEOLOGY	T. LEWIS	1987
103	B			82.1		1:10 000	MOF & WFP	TFL 24-MORESBY	SURFICIAL GEOLOGY	T. LEWIS	1987
103	B			82.2	P	1:10 000	MOF & WFP	TFL 24-MORESBY	SURFICIAL GEOLOGY	T. LEWIS	1987
103	B			82.3	P	1:10 000	MOF & WFP	TFL 24-MORESBY	SURFICIAL GEOLOGY	T. LEWIS	1987
103	B			91.1	P	1:10 000	MOF & WFP	TFL 24-MORESBY	SURFICIAL GEOLOGY	T. LEWIS	1987
103	B			91.2	P	1:10 000	MOF & WFP	TFL 24-MORESBY	SURFICIAL GEOLOGY	T. LEWIS	1987
103	B			91.3	P	1:10 000	MOF & WFP	TFL 24-MORESBY	SURFICIAL GEOLOGY	T. LEWIS	1987
103	C			70.4	P	1:10 000	MOF & WFP	TFL 24-MORESBY	SURFICIAL GEOLOGY	T. LEWIS	1987
103	C			80.1	P	1:10 000	MOF & WFP	TFL 24-MORESBY	SURFICIAL GEOLOGY	T. LEWIS	1987
103	C			80.2	P	1:10 000	MOF & WFP	TFL 24-MORESBY	SURFICIAL GEOLOGY	T. LEWIS	1987
103	C			80.3	P	1:10 000	MOF & WFP	TFL 24-MORESBY	SURFICIAL GEOLOGY	T. LEWIS	1987
103	C			80.4		1:10 000	MOF & WFP	TFL 24-MORESBY	SURFICIAL GEOLOGY	T. LEWIS	1987
103	C			90.1	P	1:10 000	MOF & WFP	TFL 24-MORESBY	SURFICIAL GEOLOGY	T. LEWIS	1987
103	C			90.2		1:10 000	MOF & WFP	TFL 24-MORESBY	SURFICIAL GEOLOGY	T. LEWIS	1987
103	C			90.3	P	1:10 000	MOF & WFP	TFL 24-MORESBY	SURFICIAL GEOLOGY	T. LEWIS	1987
103	C			90.4	P	1:10 000	MOF & WFP	TFL 24-MORESBY	SURFICIAL GEOLOGY	T. LEWIS	1987
103	C			100.2	P	1:10 000	MOF & WFP	TFL 24-MORESBY	SURFICIAL GEOLOGY	T. LEWIS	1987
103	C			100.4	P	1:10 000	MOF & WFP	TFL 24-MORESBY	SURFICIAL GEOLOGY	T. LEWIS	1987
103	F	1			P	1:20 000	MOF & FC	TFL 2-NORTH MORESBY ISLAND	SURFICIAL GEOLOGY	D. MAYNARD (WESTLAND RESOURCE GROUP)	1980
103	F	1.1			P	1:15 000	MOF & WFP	TFL 24-MORESBY	SURFICIAL GEOLOGY	B. CLARK	1985
103	F	1.2			P	1:15 000	MOF & WFP	TFL 24-MORESBY	SURFICIAL GEOLOGY	B. CLARK	1985
103	F	1.7			P	1:15 000	MOF & WFP	TFL 24-MORESBY	SURFICIAL GEOLOGY	B. CLARK	1985
103	F	1.8			P	1:15 000	MOF & WFP	TFL 24-MORESBY	SURFICIAL GEOLOGY	B. CLARK	1985
103	F	7			P	1:50 000	MOE	RENNELL SOUND	SURFICIAL GEOLOGY		1978
103	F	8			P	1:50 000	MOE	RENNELL SOUND	SURFICIAL GEOLOGY		1978
103	F	10			P	1:50 000	MOE	RENNELL SOUND	SURFICIAL GEOLOGY		1978
103	F	14			P	1:50 000	MOE	EDEN LAKE	SURFICIAL GEOLOGY		1978
103	F	15			P	1:50 000	MOE	EDEN LAKE	SURFICIAL GEOLOGY		1978
103	F			9.4	P	1:10 000	MOF & WFP	TFL 24-MORESBY	SURFICIAL GEOLOGY	T. LEWIS	1987
103	F			10.1	P	1:10 000	MOF & WFP	TFL 24-MORESBY	SURFICIAL GEOLOGY	T. LEWIS	1987
103	F			10.2	P	1:10 000	MOF & WFP	TFL 24-MORESBY	SURFICIAL GEOLOGY	T. LEWIS	1987
103	F			10.3	P	1:10 000	MOF & WFP	TFL 24-MORESBY	SURFICIAL GEOLOGY	T. LEWIS	1987
103	F			10.4	P	1:10 000	MOF & WFP	TFL 24-MORESBY	SURFICIAL GEOLOGY	T. LEWIS	1987
103	F			20.1	P	1:10 000	MOF & WFP	TFL 24-MORESBY	SURFICIAL GEOLOGY	T. LEWIS	1987
103	F			20.2	P	1:10 000	MOF & WFP	TFL 24-MORESBY	SURFICIAL GEOLOGY	T. LEWIS	1987
103	G	4			P	1:20 000	MOF & FC	TFL 2-NORTH MORESBY ISLAND	SURFICIAL GEOLOGY	D. MAYNARD (WESTLAND RESOURCE GROUP)	1980
103	G			1.3	P	1:10 000	MOF & WFP	TFL 24-MORESBY	SURFICIAL GEOLOGY	T. LEWIS	1987
103	I		NE		P	1:100 000	GSC	SKEENA RIVER-BULKLEY RIVER, 3	SURFICIAL GEOLOGY	J. CLAGUE	1984
103	I		SE		P	1:100 000	GSC	SKEENA RIVER-BULKLEY RIVER, 2	SURFICIAL GEOLOGY	J. CLAGUE	1984
103	I		SW		P	1:100 000	GSC	SKEENA RIVER-BULKLEY RIVER, 1	SURFICIAL GEOLOGY	J. CLAGUE	1984
103	I		SW		P	1:100 000	GSC	SKEENA RIVER-BULKLEY RIVER, 2	SURFICIAL GEOLOGY	J. CLAGUE	1984
103	I	1				1:50 000	MOE	MOUNT DAVIES	SURFICIAL GEOLOGY	H. BAENDER, E. KENK & R. MAXWELL	1978
103	I	2				1:50 000	MOE	KITIMAT	SURFICIAL GEOLOGY	H. BAENDER, E. KENK & R. MAXWELL	1977
103	I	3				1:50 000	MOE	ALASTAIR LAKE	SURFICIAL GEOLOGY	H. BAENDER, E. KENK & R. MAXWELL	1977
103	I	4				1:50 000	MOE	PORT ESSINGTON	SURFICIAL GEOLOGY	H. BAENDER, E. KENK & R. MAXWELL	1977
103	I	5				1:50 000	MOE	KHYEX RIVER	SURFICIAL GEOLOGY	H. BAENDER, E. KENK & R. MAXWELL	1977
103	I	6				1:50 000	MOE	SALVUS	SURFICIAL GEOLOGY	H. BAENDER, E. KENK & R. MAXWELL	1977
103	I	7				1:50 000	MOE	LAKELSE LAKE	SURFICIAL GEOLOGY	H. BAENDER, E. KENK & R. MAXWELL	1977
103	I	8				1:50 000	MOE	CHIST CREEK	SURFICIAL GEOLOGY	H. BAENDER, E. KENK & R. MAXWELL	1977
103	I	9				1:50 000	MOE	USK	SURFICIAL GEOLOGY	H. BAENDER, E. KENK & R. MAXWELL	1977
103	I	10				1:50 000	MOE	TERRACE	SURFICIAL GEOLOGY	H. BAENDER, E. KENK & R. MAXWELL	1977
103	I	11				1:50 000	MOE	EXSTEW RIVER	SURFICIAL GEOLOGY	H. BAENDER, E. KENK & R. MAXWELL	1977
103	I	12				1:50 000	MOE	KHUTZEYMATEEN RIVER	SURFICIAL GEOLOGY	H. BAENDER, E. KENK & R. MAXWELL	1977

NTS	250	50	C	20	P	SCALE	DEPARTMENT	MAP NAME	MAP TYPE	AUTHORS	YEAR
103	I	13				1:50 000	MOE	KINCOLITH	SURFICIAL GEOLOGY	H. BAENDER, E. KENK & R. MAXWELL	1977
103	I	14				1:50 000	MOE	OSCAR PEAK	SURFICIAL GEOLOGY	H. BAENDER, E. KENK & R. MAXWELL	1977
103	I	15				1:50 000	MOE	KITSUMKALUM LAKE	SURFICIAL GEOLOGY	H. BAENDER, E. KENK & R. MAXWELL	1977
103	I	16				1:50 000	MOE	DORREEN	SURFICIAL GEOLOGY	H. BAENDER, E. KENK & R. MAXWELL	1977
103	J		SE		P	1:100 000	GSC	SKEENA RIVER-BULKLEY RIVER, 1	SURFICIAL GEOLOGY	J. CLAGUE	1984
103	J	1				1:50 000	MOE	PORT EDWARD	SURFICIAL GEOLOGY	H. BAENDER, E. KENK & R. MAXWELL	1977
103	J	1			P	1:10 000	PRRD	PRINCE RUPERT GROWTH PLAN	SURFICIAL GEOLOGY	THURBER ENGINEERING LTD.	
103	J	2				1:50 000	MOE	STEVENS ISLAND	SURFICIAL GEOLOGY	H. BAENDER, E. KENK & R. MAXWELL	1977
103	J	7				1:50 000	MOE	MELVILLE ISLAND	SURFICIAL GEOLOGY	H. BAENDER, E. KENK & R. MAXWELL	1977
103	J	8				1:50 000	MOE	PRINCE RUPERT	SURFICIAL GEOLOGY	H. BAENDER, E. KENK & R. MAXWELL	1977
103	J	8			P	1:10 000	PRRD	PRINCE RUPERT GROWTH PLAN	SURFICIAL GEOLOGY	THURBER ENGINEERING LTD.	
103	J	9				1:50 000	MOE	PORT SIMPSON	SURFICIAL GEOLOGY	H. BAENDER, E. KENK & R. MAXWELL	1977
103	J	10				1:50 000	MOE	DUNDAS ISLAND	SURFICIAL GEOLOGY	H. BAENDER, E. KENK & R. MAXWELL	1977
103	J	11				1:50 000	MOE		SURFICIAL GEOLOGY	H. BAENDER, E. KENK & R. MAXWELL	1977
103	J	16				1:50 000	MOE	PEARSE ISLAND	SURFICIAL GEOLOGY	H. BAENDER, E. KENK & R. MAXWELL	1977
103	K	2			P	1:50 000	MOE	EDEN LAKE	SURFICIAL GEOLOGY		1978
103	K	3			P	1:50 000	MOE	EDEN LAKE	SURFICIAL GEOLOGY		1978
103	O	1	E		P	1:50 000	MOE	WASHINGTON RANGE	SURFICIAL GEOLOGY	T. VOLD	1980
103	O	9	E		P	1:50 000	MOE	NASS RIVER AREA	SURFICIAL GEOLOGY	R. KOWALL & P. DAYKIN	1981
103	O	16	E		P	1:50 000	MOE	NASS RIVER AREA	SURFICIAL GEOLOGY	R. KOWALL & P. DAYKIN	1981
103	P		SE		P	1:100 000	GSC	SKEENA RIVER-BULKLEY RIVER, 4	SURFICIAL GEOLOGY	J. CLAGUE	1984
103	P	1				1:50 000	MOE	KLIWANGA	SURFICIAL GEOLOGY	T. VOLD & R. KOWALL	1980
103	P	2				1:50 000	MOE	LAVA LAKE	SURFICIAL GEOLOGY	T. VOLD & R. KOWALL	1980
103	P	3				1:50 000	MOE	TSEAX RIVER	SURFICIAL GEOLOGY	T. VOLD & R. KOWALL	1980
103	P	4				1:50 000	MOE	GREENVILE	SURFICIAL GEOLOGY	T. VOLD & R. KOWALL	1980
103	P	5				1:50 000	MOE	OBSERVATORY INLET	SURFICIAL GEOLOGY	R. KOWALL & P. DAYKIN	1981
103	P	6				1:50 000	MOE	AIYANSH	SURFICIAL GEOLOGY	R. KOWALL & P. DAYKIN	1981
103	P	7				1:50 000	MOE	KITEEN RIVER	SURFICIAL GEOLOGY	R. KOWALL & P. DAYKIN	1981
103	P	8				1:50 000	MOE	KITWANGA LAKE	SURFICIAL GEOLOGY	R. KOWALL & P. DAYKIN	1981
103	P	9				1:50 000	MOE	KISPOXX RIVER	SURFICIAL GEOLOGY	R. KOWALL & P. DAYKIN	1981
103	P	10				1:50 000	MOE	CRANBERRY RIVER	SURFICIAL GEOLOGY	R. KOWALL & P. DAYKIN	1981
103	P	11				1:50 000	MOE	KINSCUTCH RIVER	SURFICIAL GEOLOGY	R. KOWALL & P. DAYKIN	1981
103	P	12				1:50 000	MOE	NASTINGS ARM	SURFICIAL GEOLOGY	R. KOWALL & P. DAYKIN	1981
103	P	13				1:50 000	MOE	STEWART	SURFICIAL GEOLOGY	R. KOWALL & P. DAYKIN	1981
103	P	14				1:50 000	MOE	WHITE RIVER	SURFICIAL GEOLOGY	R. KOWALL & P. DAYKIN	1981
103	P	15				1:50 000	MOE	BROWN BEAR LAKE	SURFICIAL GEOLOGY	R. KOWALL & P. DAYKIN	1981
103	P	16				1:50 000	MOE	NASS RIVER AREA	SURFICIAL GEOLOGY	R. KOWALL & P. DAYKIN	1981
104	A				P	1:250 000	MOE	KLAPPAN PROJECT	SURFICIAL GEOLOGY	L. LACELLE	1987
104	A	16				1:250 000	MOE	KLAPPAN PROJECT	SURFICIAL GEOLOGY	L. LACELLE	1987
104	A	2			P	1:50 000	GULF	KLAPPAN ROAD	SURFICIAL GEOLOGY	THURBER ENGINEERING LTD.	1985
104	A	3			P	1:50 000	GULF	KLAPPAN ROAD	SURFICIAL GEOLOGY	THURBER ENGINEERING LTD.	1985
104	A	3				1:50 000	MOE	MEZIADIN LAKE	SURFICIAL GEOLOGY	D. HOWES	1976
104	A	4				1:50 000	MOE	BELL-IRVING FOREST	SURFICIAL GEOLOGY	D. HOWES	1976
104	A	5			P	1:50 000	NEWHAWK	BOWSER LAKE ROAD	SURFICIAL GEOLOGY	THURBER ENGINEERING LTD.	1988
104	A	6				1:50 000	MOE	BELL-IRVING	SURFICIAL GEOLOGY	D. HOWES	1976
104	A	7			P	1:50 000	GULF	KLAPPAN ROAD	SURFICIAL GEOLOGY	THURBER ENGINEERING LTD.	1985
104	A	10			P	1:50 000	GULF	KLAPPAN ROAD	SURFICIAL GEOLOGY	THURBER ENGINEERING LTD.	1985
104	A	13			P	1:50 000	GULF	KLAPPAN ROAD	SURFICIAL GEOLOGY	THURBER ENGINEERING LTD.	1985
104	A	13			P	1:20 000	GULF & EMPR	KLAPPAN COAL ACCESS ROAD	SURFICIAL GEOLOGY	D. MAYNARD (WESTLAND RESOURCE GROUP)	1986
104	A	13			P	1:5 000	EMPR	MOUNT KLAPPAN ACCESS ROAD	SURFICIAL GEOLOGY	THURBER ENGINEERING LTD.	1986
104	A	14			P	1:50 000	GULF	KLAPPAN ROAD	SURFICIAL GEOLOGY	THURBER ENGINEERING LTD.	1985
104	A	14			P	1:20 000	GULF & EMPR	KLAPPAN COAL ACCESS ROAD	SURFICIAL GEOLOGY	D. MAYNARD (WESTLAND RESOURCE GROUP)	1986
104	A	14			P	1:5 000	EMPR	MOUNT KLAPPAN ACCESS ROAD	SURFICIAL GEOLOGY	THURBER ENGINEERING LTD.	1986
104	A	15			P	1:50 000	GULF	KLAPPAN ROAD	SURFICIAL GEOLOGY	THURBER ENGINEERING LTD.	1985
104	A	15			P	1:20 000	GULF & EMPR	KLAPPAN COAL ACCESS ROAD	SURFICIAL GEOLOGY	D. MAYNARD (WESTLAND RESOURCE GROUP)	1986
104	A	16			P	1:50 000	GULF	KLAPPAN ROAD	SURFICIAL GEOLOGY	THURBER ENGINEERING LTD.	1985
104	B				P	1:250 000	MOE	ISKUT RIVER	SURFICIAL GEOLOGY	J. RYDER & L. LACELLE	1985
104	B				P	1:250 000	MOE	KLAPPAN PROJECT	SURFICIAL GEOLOGY	L. LACELLE	1987
104	B	6			P	1:50 000	EMPR	ISKUT VALLEY ACCESS ROAD	SURFICIAL GEOLOGY	THURBER ENGINEERING LTD.	1989
104	B	6	E			1:50 000	EMPR	SNIPPAKER CREEK	SURFICIAL GEOLOGY	D. KERR	1991

NTS	250	50	C	20	P	SCALE	DEPARTMENT	MAP NAME	MAP TYPE	AUTHORS	YEAR
104	B	7			P	1:50 000	EMPR	ISKUT VALLEY ACCESS ROAD	SURFICIAL GEOLOGY	THURBER ENGINEERING LTD.	1989
104	B	7	W			1:50 000	EMPR	SNIPPAKER CREEK	SURFICIAL GEOLOGY	D. KERR	1991
104	B	8			P	1:50 000	EMPR	ISKUT VALLEY ACCESS ROAD	SURFICIAL GEOLOGY	THURBER ENGINEERING LTD.	1989
104	B	8			P	1:50 000	NEWHAWK	BOWSER LAKE ROAD	SURFICIAL GEOLOGY	THURBER ENGINEERING LTD.	1988
104	B	9			P	1:50 000	EMPR	ISKUT VALLEY ACCESS ROAD	SURFICIAL GEOLOGY	THURBER ENGINEERING LTD.	1989
104	B	10			P	1:50 000	BC HYDRO	STIKINE-ISKUT HYDRO. PROJECT	SURFICIAL GEOLOGY	D. MAYNARD (WESTLAND RESOURCE GROUP)	1982
104	B	10			P	1:50 000	EMPR	ISKUT VALLEY ACCESS ROAD	SURFICIAL GEOLOGY	THURBER ENGINEERING LTD.	1989
104	B	10	W			1:50 000	EMPR	SNIPPAKER CREEK	SURFICIAL GEOLOGY	D. KERR	1991
104	B	11			P	1:50 000	EMPR	ISKUT VALLEY ACCESS ROAD	SURFICIAL GEOLOGY	THURBER ENGINEERING LTD.	1989
104	B	11	E			1:50 000	EMPR	SNIPPAKER CREEK	SURFICIAL GEOLOGY	D. KERR	1991
104	B	12			P	1:50 000	EMPR	ISKUT VALLEY ACCESS ROAD	SURFICIAL GEOLOGY	THURBER ENGINEERING LTD.	1989
104	B	13			P	1:50 000	EMPR	ISKUT VALLEY ACCESS ROAD	SURFICIAL GEOLOGY	THURBER ENGINEERING LTD.	1989
104	B	14			P	1:50 000	EMPR	ISKUT VALLEY ACCESS ROAD	SURFICIAL GEOLOGY	THURBER ENGINEERING LTD.	1989
104	B	15			P	1:50 000	BC HYDRO	STIKINE-ISKUT HYDRO. PROJECT	SURFICIAL GEOLOGY	D. MAYNARD (WESTLAND RESOURCE GROUP)	1982
104	B	15			P	1:50 000	EMPR	ISKUT VALLEY ACCESS ROAD	SURFICIAL GEOLOGY	THURBER ENGINEERING LTD.	1989
104	B	16			P	1:50 000	BC HYDRO	STIKINE-ISKUT HYDRO. PROJECT	SURFICIAL GEOLOGY	D. MAYNARD (WESTLAND RESOURCE GROUP)	1982
104	B	16			P	1:50 000	EMPR	ISKUT VALLEY ACCESS ROAD	SURFICIAL GEOLOGY	THURBER ENGINEERING LTD.	1989
104	F				P	1:250 000	MOE	SUMDUM	SURFICIAL GEOLOGY	J. RYDER & L. LACELLE	1983
104	G					1:250 000	MOE	TELEGRAPH CREEK	SURFICIAL GEOLOGY	J. RYDER & L. LACELLE	1983
104	G	1			P	1:50 000	BC HYDRO	STIKINE-ISKUT HYDRO. PROJECT	SURFICIAL GEOLOGY	D. MAYNARD (WESTLAND RESOURCE GROUP)	1982
104	G	2			P	1:50 000	BC HYDRO	STIKINE-ISKUT HYDRO. PROJECT	SURFICIAL GEOLOGY	D. MAYNARD (WESTLAND RESOURCE GROUP)	1982
104	G	8			P	1:50 000	BC HYDRO	STIKINE-ISKUT HYDRO. PROJECT	SURFICIAL GEOLOGY	D. MAYNARD (WESTLAND RESOURCE GROUP)	1982
104	G	14			P	1:50 000	BC HYDRO	STIKINE-ISKUT HYDRO. PROJECT	SURFICIAL GEOLOGY	D. MAYNARD (WESTLAND RESOURCE GROUP)	1982
104	G	14			P	1:50 000	EMPR	GOLDEN BEAR ACCESS ROAD	SURFICIAL GEOLOGY	THURBER ENGINEERING LTD.	1988
104	G	15			P	1:50 000	BC HYDRO	STIKINE-ISKUT HYDRO. PROJECT	SURFICIAL GEOLOGY	D. MAYNARD (WESTLAND RESOURCE GROUP)	1982
104	G	16			P	1:50 000	BC HYDRO	STIKINE-ISKUT HYDRO. PROJECT	SURFICIAL GEOLOGY	D. MAYNARD (WESTLAND RESOURCE GROUP)	1982
104	H				P	1:250 000	MOE	KLAPPAN PROJECT	SURFICIAL GEOLOGY	L. LACELLE	1985
104	H				P	1:250 000	MOE	SPATSIZI	SURFICIAL GEOLOGY	J. RYDER & L. LACELLE	1983
104	H		NW		P	1:100 000	MOE	KLAPPAN WATERSHED	SURFICIAL GEOLOGY (PHOTO)		1978
104	H		SE		P	1:100 000	MOE	KLAPPAN WATERSHED	SURFICIAL GEOLOGY (PHOTO)		1978
104	H		SW		P	1:100 000	MOE	KLAPPAN WATERSHED	SURFICIAL GEOLOGY (PHOTO)		1978
104	H	1			P	1:50 000	GULF	KLAPPAN ROAD	SURFICIAL GEOLOGY	THURBER ENGINEERING LTD.	1985
104	H	2			P	1:50 000	GULF	KLAPPAN COAL PROJECT	SURFICIAL GEOLOGY	THURBER ENGINEERING LTD.	1984
104	H	2			P	1:50 000	GULF	KLAPPAN ROAD	SURFICIAL GEOLOGY	THURBER ENGINEERING LTD.	1985
104	H	2			P	1:20 000	GULF & EMPR	KLAPPAN COAL ACCESS ROAD	SURFICIAL GEOLOGY	D. MAYNARD (WESTLAND RESOURCE GROUP)	1986
104	H	3			P	1:50 000	GULF	KLAPPAN ROAD	SURFICIAL GEOLOGY	THURBER ENGINEERING LTD.	1985
104	H	3			P	1:20 000	GULF & EMPR	KLAPPAN COAL ACCESS ROAD	SURFICIAL GEOLOGY	D. MAYNARD (WESTLAND RESOURCE GROUP)	1986
104	H	3			P	1:5 000	EMPR	MOUNT KLAPPAN ACCESS ROAD	SURFICIAL GEOLOGY	THURBER ENGINEERING LTD.	1986
104	H	4			P	1:5 000	EMPR	MOUNT KLAPPAN ACCESS ROAD	SURFICIAL GEOLOGY	THURBER ENGINEERING LTD.	1986
104	H	6			P	1:20 000	GULF & EMPR	KLAPPAN COAL ACCESS ROAD	SURFICIAL GEOLOGY	D. MAYNARD (WESTLAND RESOURCE GROUP)	1986
104	H	7			P	1:50 000	GULF	KLAPPAN COAL PROJECT	SURFICIAL GEOLOGY	THURBER ENGINEERING LTD.	1984
104	H	7			P	1:20 000	GULF & EMPR	KLAPPAN COAL ACCESS ROAD	SURFICIAL GEOLOGY	D. MAYNARD (WESTLAND RESOURCE GROUP)	1986
104	H	11			P	1:50 000	BC HYDRO	STIKINE-ISKUT HYDRO. PROJECT	SURFICIAL GEOLOGY	D. MAYNARD (WESTLAND RESOURCE GROUP)	1982
104	H	12			P	1:50 000	BC HYDRO	STIKINE-ISKUT HYDRO. PROJECT	SURFICIAL GEOLOGY	D. MAYNARD (WESTLAND RESOURCE GROUP)	1982
104	H	13			P	1:50 000	BC HYDRO	STIKINE-ISKUT HYDRO. PROJECT	SURFICIAL GEOLOGY	D. MAYNARD (WESTLAND RESOURCE GROUP)	1982
104	H	14			P	1:50 000	BC HYDRO	STIKINE-ISKUT HYDRO. PROJECT	SURFICIAL GEOLOGY	D. MAYNARD (WESTLAND RESOURCE GROUP)	1982
104	I	3			P	1:50 000	BC HYDRO	STIKINE-ISKUT HYDRO. PROJECT	SURFICIAL GEOLOGY	D. MAYNARD (WESTLAND RESOURCE GROUP)	1982
104	I	4			P	1:50 000	BC HYDRO	STIKINE-ISKUT HYDRO. PROJECT	SURFICIAL GEOLOGY	D. MAYNARD (WESTLAND RESOURCE GROUP)	1982
104	I	5			P	1:50 000	BC HYDRO	STIKINE-ISKUT HYDRO. PROJECT	SURFICIAL GEOLOGY	D. MAYNARD (WESTLAND RESOURCE GROUP)	1982
104	J					1:250 000	MOE	DEASE LAKE	SURFICIAL GEOLOGY	J. RYDER	1985
104	J	1			P	1:50 000	BC HYDRO	STIKINE-ISKUT HYDRO. PROJECT	SURFICIAL GEOLOGY	D. MAYNARD (WESTLAND RESOURCE GROUP)	1982
104	J	2			P	1:50 000	BC HYDRO	STIKINE-ISKUT HYDRO. PROJECT	SURFICIAL GEOLOGY	D. MAYNARD (WESTLAND RESOURCE GROUP)	1982
104	J	3			P	1:50 000	EMPR	GOLDEN BEAR ACCESS ROAD	SURFICIAL GEOLOGY	THURBER ENGINEERING LTD.	1988
104	J	4			P	1:50 000	EMPR	GOLDEN BEAR ACCESS ROAD	SURFICIAL GEOLOGY	THURBER ENGINEERING LTD.	1988
104	J	5			P	1:50 000	EMPR	GOLDEN BEAR ACCESS ROAD	SURFICIAL GEOLOGY	THURBER ENGINEERING LTD.	1988
104	J	7			P	1:50 000	BC HYDRO	STIKINE-ISKUT HYDRO. PROJECT	SURFICIAL GEOLOGY	D. MAYNARD (WESTLAND RESOURCE GROUP)	1982
104	J	8			P	1:50 000	BC HYDRO	STIKINE-ISKUT HYDRO. PROJECT	SURFICIAL GEOLOGY	D. MAYNARD (WESTLAND RESOURCE GROUP)	1982
104	K	1			P	1:50 000	EMPR	GOLDEN BEAR ACCESS ROAD	SURFICIAL GEOLOGY	THURBER ENGINEERING LTD.	1988
104	N	5			P	1:50 000	MOE	ATLIN	SURFICIAL GEOLOGY	L. LACELLE	1986
104	N.	6			P	1:50 000	MOE	ATLIN	SURFICIAL GEOLOGY.	L. LACELLE	1986

NTS	250	50	C	20	P	SCALE	DEPARTMENT	MAP NAME	MAP TYPE	AUTHORS	YEAR
104	N	11	W			1:50 000	EMPR	ATLIN / SURPRISE LAKE	SURFICIAL GEOLOGY	V. LEVSON & D. KERR	1992
104	N	12	E			1:50 000	EMPR	ATLIN / SURPRISE LAKE	SURFICIAL GEOLOGY	V. LEVSON & D. KERR	1992
104	N	12			P	1:50 000	MOE	ATLIN	SURFICIAL GEOLOGY	L. LACELLE	1986
104	P		NE		P	1:100 000	GSC	BLIND LAKE	SURFICIAL GEOLOGY	R. KLASSEN	1978
104	P	15			P	1:50 000	BC HYDRO	DEVIL'S CANYON RESERVOIR	SURFICIAL GEOLOGY	THURBER ENGINEERING LTD.	1982
104	P	16			P	1:50 000	BC HYDRO	DEVIL'S CANYON RESERVOIR	SURFICIAL GEOLOGY	THURBER ENGINEERING LTD.	1982
114	P		NE		P	1:100 000	GSC	KUSAWAK RANGES	SURFICIAL GEOLOGY	V. RAMPTON & S. PARADIS	1982
114	P	10			P	1:50 000	IND.	WINDY CRAGGY ACCESS ROAD	SURFICIAL GEOLOGY	THURBER ENGINEERING LTD.	1990
114	P	11			P	1:50 000	IND.	WINDY CRAGGY ACCESS ROAD	SURFICIAL GEOLOGY	THURBER ENGINEERING LTD.	1990
114	P	12			P	1:50 000	IND.	WINDY CRAGGY ACCESS ROAD	SURFICIAL GEOLOGY	THURBER ENGINEERING LTD.	1990
114	P	14			P	1:50 000	IND.	WINDY CRAGGY ACCESS ROAD	SURFICIAL GEOLOGY	THURBER ENGINEERING LTD.	1990
114	P	15			P	1:50 000	IND.	WINDY CRAGGY ACCESS ROAD	SURFICIAL GEOLOGY	THURBER ENGINEERING LTD.	1990
114	P	16			P	1:50 000	IND.	WINDY CRAGGY ACCESS ROAD	SURFICIAL GEOLOGY	THURBER ENGINEERING LTD.	1990
82	L		NW			1:126 720	GSC	SHUSWAP LAKE	SURFICIAL GEOLOGY	R. FULTON, A. BERTI & G. SMITH	1974
82	L		SW			1:126 720	GSC	VERNON	SURFICIAL GEOLOGY	R. FULTON, A. BERTI & G. SMITH	1969
82	L		SW			1:126 720	GSC	VERNON	SURFICIAL GEOLOGY	R. FULTON, A. BERTI & G. SMITH	1974
82	M					1:250 000	GSC	SEYMOUR ARM	SURFICIAL GEOLOGY	R. FULTON, N. ALLEY & R. ACHARD	1986
92	I		SW			1:126 720	GSC	LYTTON	SURFICIAL GEOLGGY	J. RYCER	1982
93	E	13			P	1:50 000	NE & PD	BERG CREEK ACCESS ROAD	SURFICIAL GEOLGGY	THURBER ENGINEERING LTD.	1989
93	E	14			P	1:50 000	NE & PD	BERG CREEK ACCESS ROAD	SURFICIAL GEOLOGY	THURBER ENGINEERING LTD.	1989
SURFICIAL GEOLOGY AND DRAINAGE											
82	F			43	P	1:20 000	MOE & MOF	SMOKY CREEK-FALLS CREEK	SURFICIAL GEOLOGY & DRAINAGE	B. THOMSON	1987
82	F			44	P	1:20 000	MOE	NELSON WATERSHED STUDY	SURFICIAL GEOLOGY & DRAINAGE	B. THOMSON	1987
82	F			45	P	1:20 000	MOE	NELSON WATERSHED STUDY	SURFICIAL GEOLOGY & DRAINAGE	B. THOMSON	1987
82	F			53	P	1:20 000	MOE & MOF	SMOKY CREEK-FALLS CREEK	SURFICIAL GEOLOGY & DRAINAGE	B. THOMSON	1987
82	F			54	P	1:20 000	MOE	NELSON WATERSHED STUDY	SURFICIAL GEOLOGY & DRAINAGE	B. THOMSON	1987
82	F			55	P	1:20 000	MOE	NELSON WATERSHED STUDY	SURFICIAL GEOLOGY & DRAINAGE	B. THOMSON	1987
92	G	1			P	1:20 000	MOE	NORRISH-CASCADE	SURFICIAL GEOLOGY & DRAINAGE	D.HOWES, E.KENK, T.VOLD & L. LACELLE	1985
92	G	6			P	1:20 000	MOE	GAMBIER-ANVIL ISLANDS	SURFICIAL GEOLOGY & DRAINAGE	L. LACELLE	1987
92	G	8			P	1:20 000	MOE	NORRISH-CASCADE	SURFICIAL GEOLOGY & DRAINAGE	D.HOWES, E.KENK, T.VOLD & L. LACELLE	1985
92	G	11			P	1:20 000	MOE	GAMBIER-ANVIL ISLANDS	SURFICIAL GEOLOGY & DRAINAGE	L. LACELLE	1987
93	F	5			P	1:50 000	MOE	TETACHUK LAKE	SURFICIAL GEOLOGY & DRAINAGE	L. LACELLE	1991
93	F	8			P	1:50 000	MOE	NATALKUZ LAKE	SURFICIAL GEOLOGY & DRAINAGE	L. LACELLE	1991
93	F	10				1:50 000	MOE	BIG BEND CREEK	SURFICIAL GEOLOGY & DRAINAGE	L. LACELLE	1991
93	F	11				1:50 000	MOE	CHESLATTA LAKE	SURFICIAL GEOLOGY & DRAINAGE	L. LACELLE	1991
93	F	12			P	1:50 000	MOE	MARILLA	SURFICIAL GEOLOGY & DRAINAGE	L. LACELLE	1991
93	F	14				1:50 000	MOE	KNAPP LAKE	SURFICIAL GEOLOGY & DRAINAGE	L. LACELLE	1991
93	F	15				1:50 000	MOE	HALLETT LAKE	SURFICIAL GEOLOGY & DRAINAGE	L. LACELLE	1991
94	A	1				1:50 000	MOE	SHEARER DALE	SURFICIAL GEOLOGY & DRAINAGE	L. LACELLE	
94	A	2				1:50 000	MOE	FORT ST. JOHN	SURFICIAL GEOLOGY & DRAINAGE	L. LACELLE	
94	A	3	N		P	1:50 000	MOE	MOBERLY RIVER	SURFICIAL GEOLOGY & DRAINAGE	L. LACELLE	
94	A	4	NW		P	1:50 000	MOE	HUDSON HOPE	SURFICIAL GEOLOGY & DRAINAGE	L. LACELLE	
94	A	5				1:50 000	MOE	GROUND BIRCH CREEK	SURFICIAL GEOLOGY & DRAINAGE	L. LACELLE	
94	A	6				1:50 000	MOE	BEAR FLAT	SURFICIAL GEOLOGY & DRAINAGE	L. LACELLE	
94	A	7				1:50 000	MOE	NORTH PINE	SURFICIAL GEOLOGY & DRAINAGE	L. LACELLE	
94	A	8				1:50 000	MOE	ALCES RIVER	SURFICIAL GEOLOGY & DRAINAGE	L. LACELLE	
SURFICIAL GEOLOGY AND SLOPES											
82	G	12				1:50 000	MOE	SPRINGBROOK	SURFICIAL GEOLOGY & SLOPES	G. YOUNG	1979
82	G	13				1:50 000	MOE	SPRINGBROOK	SURFICIAL GEOLOGY & SLOPES	G. YOUNG	1979
82	G	14				1:50 000	MOE	SPRINGBROOK	SURFICIAL GEOLOGY & SLOPES	G. YOUNG	1979
82	J	3				1:50 000	MOE	SPRINGBROOK	SURFICIAL GEOLOGY & SLOPES	G. YOUNG	1979
82	J	4				1:50 000	MOE	SPRINGBROOK	SURFICIAL GEOLOGY & SLOPES	G. YOUNG	1979
92	L	5			P	1:20 000	IFP	QUATSINO SOUND & KLASHINO INLETS	SURFICIAL GEOLOGY & SLOPES	B. MAYNARD (WESTLAND RESOURCE GROUP)	1991
92	M	9			P	1:50 000	MOE	MACHMELL RIVER	SURFICIAL GEOLOGY & SLOPES	SOILS BRANCH	1974
92	M	10			P	1:50 000	MOE	OWIKENO LAKE	SURFICIAL GEOLOGY & SLOPES	SOILS BRANCH	1974

NTS	250	50	C	20	P	SCALE	DEPARTMENT	MAP NAME	MAP TYPE	AUTHORS	YEAR
92	M	15			P	1:50 000	MOE	TZEO RIVER	SURFICIAL GEOLOGY & SLOPES	SOILS BRANCH	1974
92	M	16			P	1:50 000	MOE	SHEEMAHANT RIVER	SURFICIAL GEOLOGY & SLOPES	SOILS BRANCH	1974
93	D	14			P	1:50 000	MOE	KIMSQUIT RIVER	SURFICIAL GEOLOGY & SLOPES		
93	D	15			P	1:50 000	MOE	KIMSQUIT	SURFICIAL GEOLOGY & SLOPES		
93	E	2			P	1:50 000	MOE	TESLA LAKE	SURFICIAL GEOLOGY & SLOPES		
93	E	8			P	1:50 000	MOE	FORESIGHT MOUNTAIN	SURFICIAL GEOLOGY & SLOPES		
93	E	6			P	1:50 000	MOE	CHIKAMIN MOUNTAIN	SURFICIAL GEOLOGY & SLOPES		
SURFICIAL GEOLOGY AND TOPOGRAPHY											
82	M		NE			1:100 000	MOE	GOLDSTREAM RIVER	SURFICIAL GEOLOGY & TOPOGRAPHY		1975
82	M		NW			1:100 000	MOE	AVOLA	SURFICIAL GEOLOGY & TOPOGRAPHY		1975
82	M		SE			1:100 000	MOE	JORDAN RANGE	SURFICIAL GEOLOGY & TOPOGRAPHY		1975
82	M		SW			1:100 000	MOE	ADAMS LAKE	SURFICIAL GEOLOGY & TOPOGRAPHY		1975
82	M	1				1:50 000	MOE	MOUNT REVELSTOKE	SURFICIAL GEOLOGY & TOPOGRAPHY		1975
82	M	2				1:50 000	MOE	PERRY RIVER	SURFICIAL GEOLOGY & TOPOGRAPHY		1975
82	M	3				1:50 000	MOE	ALBAS	SURFICIAL GEOLOGY & TOPOGRAPHY		1975
82	M	4				1:50 000	MOE	ADAMS PLATEAU	SURFICIAL GEOLOGY & TOPOGRAPHY		1975
82	M	5				1:50 000	MOE	BARRIERE LAKES	SURFICIAL GEOLOGY & TOPOGRAPHY		1975
82	M	6				1:50 000	MOE	CAYENNE CREEK	SURFICIAL GEOLOGY & TOPOGRAPHY		1975
82	M	7				1:50 000	MOE	RATCHFORD CREEK	SURFICIAL GEOLOGY & TOPOGRAPHY		1975
82	M	8				1:50 000	MOE	DOWNIE CREEK	SURFICIAL GEOLOGY & TOPOGRAPHY		1975
82	M	9				1:50 000	MOE	GOLDSTREAM RIVER	SURFICIAL GEOLOGY & TOPOGRAPHY		1975
82	M	10				1:50 000	MOE	HOSKINS CREEK	SURFICIAL GEOLOGY & TOPOGRAPHY		1975
82	M	11				1:50 000	MOE	ADAMS RIVER	SURFICIAL GEOLOGY & TOPOGRAPHY		1975
82	M	12				1:50 000	MOE	VAVENBY	SURFICIAL GEOLOGY & TOPOGRAPHY		1975
82	M	13				1:50 000	MOE	RAFT RIVER	SURFICIAL GEOLOGY & TOPOGRAPHY		1975
82	M	14				1:50 000	MOE	MESSITER	SURFICIAL GEOLOGY & TOPOGRAPHY		1975
82	M	15				1:50 000	MOE	SCRIP CREEK	SURFICIAL GEOLOGY & TOPOGRAPHY		1975
82	M	16				1:50 000	MOE	KINBASKET CREEK	SURFICIAL GEOLOGY & TOPOGRAPHY		1975
92	B	5				1:50 000	MOE	SOOKE	SURFICIAL GEOLOGY & TOPOGRAPHY	J. SENYK	1975
92	B	12				1:50 000	MOE	SHAWNIGAN	SURFICIAL GEOLOGY & TOPOGRAPHY	J. SENYK	1975
92	B	13			P	1:50 000	MOE	DUNCAN	SURFICIAL GEOLOGY & TOPOGRAPHY	L. LACELLE	1975
92	C	11	E			1:50 000	MOE	PACHENA POINT	SURFICIAL GEOLOGY & TOPOGRAPHY	I. COTIC	1975
92	C	13	E			1:50 000	MOE	UCLUELET	SURFICIAL GEOLOGY & TOPOGRAPHY	I. COTIC	1975
92	C	14				1:50 000	MOE	BARKLEY SOUND	SURFICIAL GEOLOGY & TOPOGRAPHY	J. JUNGEN	1975
92	F	1				1:50 000	MOE	NANAIMO LAKES	SURFICIAL GEOLOGY & TOPOGRAPHY	J. JUNGEN	1975
92	F	2				1:50 000	MOE	ALBERNI INLET	SURFICIAL GEOLOGY & TOPOGRAPHY	J. SENYK	1975
92	F	3				1:50 000	MOE	EFFINGHAM	SURFICIAL GEOLOGY & TOPOGRAPHY	J. JUNGEN	1975
92	F	4				1:50 000	MOE	TOFIRO	SURFICIAL GEOLOGY & TOPOGRAPHY	J. JUNGEN	1975
92	F	5				1:50 000	MOE	BEDWELL	SURFICIAL GEOLOGY & TOPOGRAPHY	J. JUNGEN	1975
92	F	6				1:50 000	MOE	GREAT CENTRAL	SURFICIAL GEOLOGY & TOPOGRAPHY	L. LACELLE	1975
92	F	7				1:50 000	MOE	HORNE LAKE	SURFICIAL GEOLOGY & TOPOGRAPHY	L. LACELLE	1975
92	F	8				1:50 000	MOE	PARKSVILLE	SURFICIAL GEOLOGY & TOPOGRAPHY	J. JUNGEN	1975
92	F	10	SW		P	1:50 000	MOE	COMOX	SURFICIAL GEOLOGY & TOPOGRAPHY	J. JUNGEN	1975
92	F	11				1:50 000	MOE	FORBIDDEN PLATEAU	SURFICIAL GEOLOGY & TOPOGRAPHY	J. JUNGEN	1975
92	F	12				1:50 000	MOE	BUTTLE LAKE	SURFICIAL GEOLOGY & TOPOGRAPHY	J. JUNGEN	1975
92	F	13				1:50 000	MOE	UPPER CAMPBELL	SURFICIAL GEOLOGY & TOPOGRAPHY	J. SENYK	1975
92	F	14				1:50 000	MOE	OYSTER RIVER	SURFICIAL GEOLOGY & TOPOGRAPHY	J. JUNGEN	1975
92	F	15	SW		P	1:50 000	MOE	POWELL RIVER	SURFICIAL GEOLOGY & TOPOGRAPHY	J. JUNGEN	1975
92	G	4	W		P	1:50 000	MOE	NANAIMO	SURFICIAL GEOLOGY & TOPOGRAPHY	I. COTIC	1975
92	K	6	SW		P	1:50 000	MOE	QUADRA ISLAND	SURFICIAL GEOLOGY & TOPOGRAPHY	J. JUNGEN	1972
92	K	4				1:50 000	MOE	SALMON RIVER	SURFICIAL GEOLOGY & TOPOGRAPHY	J. JUNGEN	1972
92	K	5	S		P	1:50 000	MOE	SAYWARD	SURFICIAL GEOLOGY & TOPOGRAPHY	J. JUNGEN	1972
92	K	6	SW		P	1:50 000	MOE	SONORA ISLAND	SURFICIAL GEOLOGY & TOPOGRAPHY	J. JUNGEN	1972
93	B	6				1:50 000	MOE	ALEXANDRIA	SURFICIAL GEOLOGY & TOPOGRAPHY		1973
93	B	10			P	1:50 000	MOE	NARCOSLI CREEK	SURFICIAL GEOLOGY & TOPOGRAPHY		1973
93	B	15			P	1:50 000	MOE	BAKER CREEK	SURFICIAL GEOLOGY & TOPOGRAPHY		1973

NTS	250	50	C	20	P	SCALE	DEPARTMENT	MAP NAME	MAP TYPE	AUTHORS	YEAR
93	B	16			P	1:50 000	MOE	QUESNEL RIVER	SURFICIAL GEOLOGY & TOPOGRAPHY		1973
93	D	7	E		P	1:50 000	MOE	BELLA COOLA	SURFICIAL GEOLOGY & TOPOGRAPHY		
93	D	8			P	1:50 000	MOE	STUIE	SURFICIAL GEOLOGY & TOPOGRAPHY		
93	E	11				1:50 000	MOE	TROITSA LAKE	SURFICIAL GEOLOGY & TOPOGRAPHY		1978
93	E	12				1:50 000	MOE	TAHTSA PEAK	SURFICIAL GEOLOGY & TOPOGRAPHY		1976
93	E	13				1:50 000	MOE	NIWNIKA LAKE	SURFICIAL GEOLOGY & TOPOGRAPHY		1976
93	E	14				1:50 000	MOE	NEWCOMBE LAKE	SURFICIAL GEOLOGY & TOPOGRAPHY		1976
93	F	1				1:50 000	MOE	SUSCHA CREEK	SURFICIAL GEOLOGY & TOPOGRAPHY		1976
93	F	2				1:50 000	MOE	TSAOHA LAKE	SURFICIAL GEOLOGY & TOPOGRAPHY		1976
93	F	7				1:50 000	MOE	CHEDAKUI CREEK	SURFICIAL GEOLOGY & TOPOGRAPHY		1976
93	F	8				1:50 000	MOE	EUCHINIKO RIVER	SURFICIAL GEOLOGY & TOPOGRAPHY		1976
93	G	1			P	1:50 000	MOE	COTTONWOOD	SURFICIAL GEOLOGY & TOPOGRAPHY		1973
93	G	2			P	1:50 000	MOE	COTTONWOOD CANYON	SURFICIAL GEOLOGY & TOPOGRAPHY		1973
93	G	7			P	1:50 000	MOE	NIXON	SURFICIAL GEOLOGY & TOPOGRAPHY		1973
93	G	8			P	1:50 000	MOE	AHBAU LAKE	SURFICIAL GEOLOGY & TOPOGRAPHY		1973
93	J	9				1:50 000	MOE	HOMINKA RIVER	SURFICIAL GEOLOGY & TOPOGRAPHY	T. LORD	1975
93	J	10				1:50 000	MOE	TACHEEDA LAKES	SURFICIAL GEOLOGY & TOPOGRAPHY	T. LORD	1975
93	J	15				1:50 000	MOE	FIRTH LAKE	SURFICIAL GEOLOGY & TOPOGRAPHY	W. WATT	1975
93	J	16				1:50 000	MOE	ANZAC RIVER	SURFICIAL GEOLOGY & TOPOGRAPHY	W. WATT	1975
93	N	16				1:50 000	MOE	MUSCOVITE LAKES	SURFICIAL GEOLOGY & TOPOGRAPHY	A. CHATTERTON	1976
93	O	3				1:50 000	MOE	TUDYAH LAKE	SURFICIAL GEOLOGY & TOPOGRAPHY	A. CHATTERTON	1976
93	O	4				1:50 000	MOE	PHILIP LAKES	SURFICIAL GEOLOGY & TOPOGRAPHY	A. CHATTERTON	1976
93	O	5				1:50 000	MOE	PHILIP CREEK	SURFICIAL GEOLOGY & TOPOGRAPHY	A. CHATTERTON	1976
93	O	6				1:50 000	MOE	MORFEE LAKES	SURFICIAL GEOLOGY & TOPOGRAPHY	A. CHATTERTON	1976
93	O	11				1:50 000	MOE	OUT THUMB CREEK	SURFICIAL GEOLOGY & TOPOGRAPHY	A. CHATTERTON	1976
93	O	12				1:50 000	MOE	BLACKWATER CREEK	SURFICIAL GEOLOGY & TOPOGRAPHY	A. CHATTERTON	1976
93	O	13				1:50 000	MOE	MOUNT SELWYN	SURFICIAL GEOLOGY & TOPOGRAPHY	A. CHATTERTON	1976
93	O	14				1:50 000	MOE	POINT CREEK	SURFICIAL GEOLOGY & TOPOGRAPHY	A. CHATTERTON	1976
94	B	2				1:50 000	MOE	NE-PARLE-PAS RAPIDS	SURFICIAL GEOLOGY & TOPOGRAPHY	A. CHATTERTON	1976
94	B	4				1:50 000	MOE	WICKED RIVER	SURFICIAL GEOLOGY & TOPOGRAPHY	A. CHATTERTON	1976
94	B	5				1:50 000	MOE	GAUVREAU CREEK	SURFICIAL GEOLOGY & TOPOGRAPHY	A. CHATTERTON	1975
94	C	1				1:50 000	MOE	OMINECA ARM	SURFICIAL GEOLOGY & TOPOGRAPHY	A. CHATTERTON	1976
94	C	2				1:50 000	MOE	EHO LAKE	SURFICIAL GEOLOGY & TOPOGRAPHY	A. CHATTERTON	1976
94	C	7				1:50 000	MOE	LORIMER CREEK	SURFICIAL GEOLOGY & TOPOGRAPHY	A. CHATTERTON	1976
94	C	8				1:50 000	MOE	LAFFERTY ARM	SURFICIAL GEOLOGY & TOPOGRAPHY	A. CHATTERTON	1976
94	C	9				1:50 000	MOE	DAVIS RIVER	SURFICIAL GEOLOGY & TOPOGRAPHY	A. CHATTERTON	1976
94	C	10				1:50 000	MOE	FACTOR ROSS CREEK	SURFICIAL GEOLOGY & TOPOGRAPHY	A. CHATTERTON	1976
94	C	11	N			1:50 000	MOE	INOENIKA MINE	SURFICIAL GEOLOGY & TOPOGRAPHY	A. CHATTERTON	1976
94	C	14				1:50 000	MOE	ED BIRD CREEK	SURFICIAL GEOLOGY & TOPOGRAPHY	A. CHATTERTON	1976
94	C	15				1:50 000	MOE	CHOWIKA CREEK	SURFICIAL GEOLOGY & TOPOGRAPHY	A. CHATTERTON	1976
SURFICIAL GEOLOGY, DRAINAGE AND SLOPES											
92	C	15			P	1:5 000	MOF-RES	CARNATION CREEK	SURFICIAL GEOLOGY, DRAINAGE & SLOPES	D. MAYNARD (WESTLAND RESOURCE GROUP)	1991
92	E	9			P	1:20 000	MOF-CRFD	ASTON-SYLVIA CREEKS	SURFICIAL GEOLOGY, DRAINAGE & SLOPES	D. MAYNARD (WESTLAND RESOURCE GROUP)	1991
92	E	15			P	1:20 000	MOF & DOMAN	NOOTKA ISLAND	SURFICIAL GEOLOGY, DRAINAGE & SLOPES	D. MAYNARD (WESTLAND RESOURCE GROUP)	1990
92	F	3			P	1:20 000	MOF & COAST	NUGGET CREEK VALLEY	SURFICIAL GEOLOGY, DRAINAGE & SLOPES	D. MAYNARD (WESTLAND RESOURCE GROUP)	1986
92	F	4			P	1:20 000	MOF & MB	BAILSON CREEK	SURFICIAL GEOLOGY, DRAINAGE & SLOPES	D. MAYNARD (WESTLAND RESOURCE GROUP)	1989
92	I	4			P	1:50 000	MOE	STEIN RIVER BASIN	SURFICIAL GEOLOGY, DRAINAGE & SLOPES	J. RYDER & B. MACLEAN	1981
92	I	5			P	1:50 000	MOE	STEIN RIVER BASIN	SURFICIAL GEOLOGY, DRAINAGE & SLOPES	J. RYDER & B. MACLEAN	1981
92	I	16			P	1:30 000	MOF & WC	TFL 35-JAMIESON CREEK	SURFICIAL GEOLOGY, DRAINAGE & SLOPES	D. MAYNARD (WESTLAND RESOURCE GROUP)	1990
92	J	1			P	1:50 000	MOE	STEIN RIVER BASIN	SURFICIAL GEOLOGY, DRAINAGE & SLOPES	J. RYDER & B. MACLEAN	1981
92	J	8			P	1:50 000	MOE	STEIN RIVER BASIN	SURFICIAL GEOLOGY, DRAINAGE & SLOPES	J. RYDER & B. MACLEAN	1981
92	J	10			P	1:20 000	MOF-SQFD	PHELIX CREEK	SURFICIAL GEOLOGY, DRAINAGE & SLOPES	D. MAYNARD (WESTLAND RESOURCE GROUP)	1990
92	J	10			P	1:20 000	MOF-SQFD	BLACKWATER CREEK	SURFICIAL GEOLOGY, DRAINAGE & SLOPES	D. MAYNARD (WESTLAND RESOURCE GROUP)	1989
92	K	12			P	1:5 000	MOF-PMFD	BLIND CREEK	SURFICIAL GEOLOGY, DRAINAGE & SLOPES	D. MAYNARD (WESTLAND RESOURCE GROUP)	1989
92	L	2			P	1:20 000	MOE	ARTLISH VALLEY	SURFICIAL GEOLOGY, DRAINAGE & SLOPES	D. MAYNARD (WESTLAND RESOURCE GROUP)	1982
92	L	3			P	1:20 000	MOF & COAST	OUOUKIMSH	SURFICIAL GEOLOGY, DRAINAGE & SLOPES	D. MAYNARD (WESTLAND RESOURCE GROUP)	1986
92	L	3			P	1:5 000	MOF-CRFD	KASHUTL, NASPARTI & MALKSOPE INLETS	SURFICIAL GEOLOGY, DRAINAGE & SLOPES	D. MAYNARD (WESTLAND RESOURCE GROUP)	1990
92	L	4			P	1:5 000	MOF-CRFD	KINNEY CREEK	SURFICIAL GEOLOGY, DRAINAGE & SLOPES	D. MAYNARD (WESTLAND RESOURCE GROUP)	1989
92	L	4			P	1:5 000	MOF-CRFD	KASHUTL, NASPARTI & MALKSOPE INLETS	SURFICIAL GEOLOGY, DRAINAGE & SLOPES	D. MAYNARD (WESTLAND RESOURCE GROUP)	1990

NTS	250	50	C	20	P	SCALE	DEPARTMENT	MAP NAME	MAP TYPE	AUTHORS	YEAR
92	L	5			P	1:5 000	MOF-CRFD	KINNEY CREEK	SURFICIAL GEOLOGY, DRAINAGE & SLOPES	D. MAYNARD (WESTLAND RESOURCE GROUP)	1989
92	L	6			P	1:20 000	MOF & COAST	OUOUKIMSH	SURFICIAL GEOLOGY, DRAINAGE & SLOPES	D. MAYNARD (WESTLAND RESOURCE GROUP)	1986
92	L	8			P	1:5 000	MOF-CRFD	MONTAGUE CREEK	SURFICIAL GEOLOGY, DRAINAGE & SLOPES	D. MAYNARD (WESTLAND RESOURCE GROUP)	1989
92	L	11			P	1:20 000	MOF & MB	LULL BAY	SURFICIAL GEOLOGY, DRAINAGE & SLOPES	D. MAYNARD (WESTLAND RESOURCE GROUP)	1990
92	M	11			P	1:20 000	MOF & DOMAN	DORIS-MCNAIR CREEK	SURFICIAL GEOLOGY, DRAINAGE & SLOPES	D. MAYNARD (WESTLAND RESOURCE GROUP)	1990
92	M	12			P	1:20 000	MOF & DOMAN	DORIS-MCNAIR CREEK	SURFICIAL GEOLOGY, DRAINAGE & SLOPES	D. MAYNARD (WESTLAND RESOURCE GROUP)	1990
92	M	13			P	1:20 000	MOF & DOMAN	DORIS-MCNAIR CREEK	SURFICIAL GEOLOGY, DRAINAGE & SLOPES	D. MAYNARD (WESTLAND RESOURCE GROUP)	1990
92	M	14			P	1:20 000	MOF & DOMAN	DORIS-MCNAIR CREEK	SURFICIAL GEOLOGY, DRAINAGE & SLOPES	D. MAYNARD (WESTLAND RESOURCE GROUP)	1990
92	P	1			P	1:30 000	MOF & WC	TFL 35-JAMIESON CREEK	SURFICIAL GEOLOGY, DRAINAGE & SLOPES	D. MAYNARD (WESTLAND RESOURCE GROUP)	1990
93	D	11			P	1:10 000	MOF-SICFD	SICOM/QUILTZ VALLEY	SURFICIAL GEOLOGY, DRAINAGE & SLOPES	D. MAYNARD (WESTLAND RESOURCE GROUP)	1990
103	F	1			P	1:20 000	MOF & FC	SOUTH GRAHAM ISLAND	SURFICIAL GEOLOGY, DRAINAGE & SLOPES	D. MAYNARD (WESTLAND RESOURCE GROUP)	1988
103	H	7			P	1:20 000	MOF & WRC	PARIL RIVER	SURFICIAL GEOLOGY, DRAINAGE & SLOPES	D. MAYNARD (WESTLAND RESOURCE GROUP)	1990
103	H	7			P	1:20 000	MOF & WRC	TRIUMPH VALLEY	SURFICIAL GEOLOGY, DRAINAGE & SLOPES	D. MAYNARD (WESTLAND RESOURCE GROUP)	1989
103	H	11			P	1:20 000	MOF & WRC	QUAAL CREEK	SURFICIAL GEOLOGY, DRAINAGE & SLOPES	D. MAYNARD (WESTLAND RESOURCE GROUP)	1989
103	H	11			P	1:20 000	MOF & WRC	KITKIATA VALLEY	SURFICIAL GEOLOGY, DRAINAGE & SLOPES	D. MAYNARD (WESTLAND RESOURCE GROUP)	1987
103	H	15			P	1:15,840	MOF-SMFD	WATHL CREEK	SURFICIAL GEOLOGY, DRAINAGE & SLOPES	D. MAYNARD (WESTLAND RESOURCE GROUP)	1990
103	H	16			P	1:15,840	MOF-SMFD	WATHL CREEK	SURFICIAL GEOLOGY, DRAINAGE & SLOPES	D. MAYNARD (WESTLAND RESOURCE GROUP)	1990
103	I	1			P	1:15,840	MOF-SMFD	WATHL CREEK	SURFICIAL GEOLOGY, DRAINAGE & SLOPES	D. MAYNARD (WESTLAND RESOURCE GROUP)	1990
103	I	2			P	1:15,840	MOF-SMFD	WATHL CREEK	SURFICIAL GEOLOGY, DRAINAGE & SLOPES	D. MAYNARD (WESTLAND RESOURCE GROUP)	1990
103	J	8			P	1:20 000	MOF-NCFD	KAIEN ISLAND	SURFICIAL GEOLOGY, DRAINAGE & SLOPES	D. MAYNARD (WESTLAND RESOURCE GROUP)	1989
103	J	9			P	1:10 000	MOF & CSC	CROW LAGOON & KHUTZYMATEEN INLETS	SURFICIAL GEOLOGY, DRAINAGE & SLOPES	D. MAYNARD (WESTLAND RESOURCE GROUP)	1991
103	P	1			P	1:5 000	MOF & SKEENA	OPPER KITEEN VALLEY	SURFICIAL GEOLOGY, DRAINAGE & SLOPES	D. MAYNARD (WESTLAND RESOURCE GROUP)	1990
103	P	2			P	1:20 000	MOF & SKEENA	LOWER KITEEN VALLEY	SURFICIAL GEOLOGY, DRAINAGE & SLOPES	D. MAYNARD (WESTLAND RESOURCE GROUP)	1987
103	P	2			P	1:5 000	MOF & SKEENA	UPPER KITEEN VALLEY	SURFICIAL GEOLOGY, DRAINAGE & SLOPES	D. MAYNARD (WESTLAND RESOURCE GROUP)	1988
103	P	7			P	1:20 000	MOF & SKEENA	LOWER KITEEN VALLEY	SURFICIAL GEOLOGY, DRAINAGE & SLOPES	D. MAYNARD (WESTLAND RESOURCE GROUP)	1987
SURFICIAL MATERIALS											
82	E		NW		P	1:125 000	MOTH	PENTICTON SILT STUDY	SURFICIAL MATERIALS	D. MYLAND	1972
82	E		SW		P	1:125 000	MOTH	PENTICTON SILT STUDY	SURFICIAL MATERIALS	D. MYLAND	1977
82	G	10			P	1:50 000	MOTH	HOSMER TO BC-ALBERTA BORDER	SURFICIAL MATERIALS	R. BUCHANAN & W. OGDEN	1986
82	L	12			P	1:12 000	MOTH	SOUTH THOMPSON VALLEY	SURFICIAL MATERIALS (PHOTO)	R. BUCHANAN	1977
82	L	13			P	1:12 000	MOTH	SOUTH THOMPSON VALLEY	SURFICIAL MATERIALS (PHOTO)	R. BUCHANAN	1972
82	L	16			P	1:1 000	MOTH	CLANWILLIAM-PINE ROAD	SURFICIAL MATERIALS	R. BUCHANAN	1987
82	M		NW		P	1:100 000	MOE	WELLS GRAY	SURFICIAL MATERIALS	R. MAXWELL, D. HOWES, F. NOONE	1986
82	M	12			P	1:50 000	MOTH	CLEARWATER VALLEY ROAD	SURFICIAL MATERIALS	R. BUCHANAN	1987
82	M	13			P	1:50 000	MOTH	CLEARWATER VALLEY ROAD	SURFICIAL MATERIALS	R. BUCHANAN	1987
83	D		NW		P	1:100 000	MOE	WELLS GRAY	SURFICIAL MATERIALS	R. MAXWELL, D. HOWES, F. NOONE	1986
83	D		SW		P	1:100 000	MOE	WELLS GRAY	SURFICIAL MATERIALS	R. MAXWELL, D. HOWES, F. NOONE	1986
92	B	5			P	1:50 000	MOE	VICTORIA-SOOKE-SIDNEY	SURFICIAL MATERIALS	SOIL SURVEY UNIT	1973
92	B	5			P	1:40 000	MOTH	VICTORIA WEST APPROACHES	SURFICIAL MATERIALS	R. BUCHANAN	1991
92	B	5			P	1:1 000	MOTH	VICTORIA WEST APPROACHES	SURFICIAL MATERIALS	R. BUCHANAN	1991
92	B	6			P	1:50 000	MOE	VICTORIA-SOOKE-SIDNEY	SURFICIAL MATERIALS	SOIL SURVEY UNIT	1973
92	B	6			P	1:40 000	MOTH	VICTORIA WEST APPROACHES	SURFICIAL MATERIALS	R. BUCHANAN	1991
92	B	6			P	1:1 000	MOTH	VICTORIA WEST APPROACHES	SURFICIAL MATERIALS	R. BUCHANAN	1991
92	B	11			P	1:50 000	MOE	VICTORIA-SOOKE-SIDNEY	SURFICIAL MATERIALS	SOIL SURVEY UNIT	1973
92	B	12			P	1:50 000	MOE	VICTORIA-SOOKE-SIDNEY	SURFICIAL MATERIALS	SOIL SURVEY UNIT	1973
92	C		NE		P	1:250 000	GSC	SW VANCOUVER ISLAND	SURFICIAL MATERIALS	R. HERZER & B. BORNHOLD	1981
92	C		NW		P	1:250 000	GSC	SW VANCOUVER ISLAND	SURFICIAL MATERIALS	R. HERZER & B. BORNHOLD	1981
92	E		NE		P	1:250 000	GSC	W VANCOUVER ISLAND	SURFICIAL MATERIALS	B. BORNHOLD	1982
92	E		NW		P	1:250 000	GSC	W VANCOUVER ISLAND	SURFICIAL MATERIALS	B. BORNHOLD	1982
92	E		SE		P	1:250 000	GSC	W VANCOUVER ISLAND	SURFICIAL MATERIALS	B. BORNHOLD	1982
92	E	13			P	1:80 000	GSC	KYUQUOT UPLIFT	SURFICIAL MATERIALS	A. COLLINS & B. BORNHOLD	1984
92	E	14			P	1:80 000	GSC	KYUQUOT UPLIFT	SURFICIAL MATERIALS	A. COLLINS & B. BORNHOLD	1984
92	G	3			P	1:12,500	MOE	WEST VANCOUVER	SURFICIAL MATERIALS		1977
92	G	7			P	1:50 000	MOTH	SEA TO SKY HIGHWAY	SURFICIAL MATERIALS	R. BUCHANAN	1990
92	G	10			P	1:50 000	MOTH	SEA TO SKY HIGHWAY	SURFICIAL MATERIALS	R. BUCHANAN	1990
92	G	11			P	1:50 000	MOTH	SEA TO SKY HIGHWAY	SURFICIAL MATERIALS	R. BUCHANAN	1990
92	G	14			P	1:6 000	MOTH	SQUAMISH-WHISTLER VILLAGE	SURFICIAL MATERIALS	R. BUCHANAN, D. LISTER & B. KERN	1991
92	H	15			P	1:5 000	MOTH	SOUTH OKANAGAN CONNECTOR	SURFICIAL MATERIALS	R. BUCHANAN	1987
92	H	15			P	1:5 000	MOTH	KINGSVALE-ASPEN GROVE	SURFICIAL MATERIALS	R. BUCHANAN	1986

NTS	250	50	C	20	P	SCALE	DEPARTMENT	MAP NAME	MAP TYPE	AUTHORS	YEAR
92	H	15			P	1:20 000	MOTH	MERRITT-KINGSVALE PROJECT	SURFICIAL MATERIALS (PHOTO)	R. BUCHANAN & D. NYLAND	1980
92	I	2			P	1:20 000	MOTH	MERRITT-KINGSVALE PROJECT	SURFICIAL MATERIALS (PHOTO)	R. BUCHANAN & D. NYLAND	1980
92	I	2			P	1:20 000	MOTH	MERRITT-KAMLOOPS	SURFICIAL MATERIALS (PHOTO)	R. BUCHANAN	1983
92	I	7			P	1:20 000	MOTH	MERRITT-KAMLOOPS	SURFICIAL MATERIALS (PHOTO)	R. BUCHANAN	1983
92	I	8			P	1:20 000	MOTH	MERRITT-KAMLOOPS	SURFICIAL MATERIALS (PHOTO)	R. BUCHANAN	1983
92	I	9			P	1:20 000	MOTH	MERRITT-KAMLOOPS	SURFICIAL MATERIALS (PHOTO)	R. BUCHANAN	1983
92	I	9			P	1:12 000	MOTH	SOUTH THOMPSON VALLEY	SURFICIAL MATERIALS (PHOTO)	R. BUCHANAN	1977
92	I	10			P	1:20 000	MOTH	MERRITT-KAMLOOPS	SURFICIAL MATERIALS (PHOTO)	R. BUCHANAN	1983
92	J	2			P	1:6 000	MOTH	SQUAMISH-WHISTLER VILLAGE	SURFICIAL MATERIALS	R. BUCHANAN, D. LISTER & B. KERN	1991
92	J	9			P	1:6 000	MOTH	SQUAMISH-WHISTLER VILLAGE	SURFICIAL MATERIALS	R. BUCHANAN, D. LISTER & B. KERN	1991
92	K	3			P	1:15,840	ENV. CAN.	CAMPBELL RIVER	SURFICIAL MATERIALS	M. DUNN	1981
92	L		SW		P	1:250 000	GSC	W VANCOUVER ISLAND	SURFICIAL MATERIALS	B. BORNHOLD	1982
92	L		SW		P	1:250 000	GSC	NW VANCOUVER ISLAND	SURFICIAL MATERIALS	B. BORNHOLD	1980
92	L		NE		P	1:125 000	GSC	JOHNSTONE STRAIT	SURFICIAL MATERIALS	J. LUTEUNAUER	
92	L		SE		P	1:125 000	GSC	JOHNSTONE STRAIT	SURFICIAL MATERIALS	J. LUTERNAUER	
92	L	4			P	1:50 000	GSC	KYUQUOT UPLIFT	SURFICIAL MATERIALS	A. COLLINS & B. BORNHOLD	1984
92	P		NE		P	1:100 000	MOE	WELLS GRAY	SURFICIAL MATERIALS	R. MAXWELL, D. HOWES, F. NOONE	1986
92	P	9			P	1:50 000	MOTH	CLEARWATER VALLEY ROAD	SURFICIAL MATERIALS	R. BUCHANAN	1987
92	P	16			P	1:50 000	MOTH	CLEARWATER VALLEY ROAD	SURFICIAL MATERIALS	R. BUCHANAN	1987
93	A		NE		P	1:100 000	MOE	WELLS GRAY	SURFICIAL MATERIALS	R. MAXWELL, D. HOWES, F. NOONE	1986
93	A		SE		P	1:100 000	MOE	WELLS GRAY	SURFICIAL MATERIALS	R. MAXWELL, D. HOWES, F. NOONE	1986
93	B	1			P	1:50 000	MOTH	QUESNEL-WILLIAMS LAKE	SURFICIAL MATERIALS	R. BUCHANAN & B. DEAKIN	1987
93	B	2			P	1:50 000	MOTH	QUESNEL-WILLIAMS LAKE	SURFICIAL MATERIALS	R. BUCHANAN & B. DEAKIN	1987
93	B	7			P	1:50 000	MOTH	QUESNEL-WILLIAMS LAKE	SURFICIAL MATERIALS	R. BUCHANAN & B. DEAKIN	1987
93	B	8			P	1:50 000	MOTH	QUESNEL-WILLIAMS LAKE	SURFICIAL MATERIALS	R. BUCHANAN & B. DEAKIN	1987
93	B	9			P	1:50 000	MOTH	QUESNEL-WILLIAMS LAKE	SURFICIAL MATERIALS	R. BUCHANAN & B. DEAKIN	1987
93	B	10			P	1:50 000	MOTH	QUESNEL-WILLIAMS LAKE	SURFICIAL MATERIALS	R. BUCHANAN & B. DEAKIN	1987
93	B	15			P	1:50 000	MOTH	QUESNEL-WILLIAMS LAKE	SURFICIAL MATERIALS	R. BUCHANAN & B. DEAKIN	1987
93	B	16			P	1:50 000	MOTH	QUESNEL-WILLIAMS LAKE	SURFICIAL MATERIALS	R. BUCHANAN & B. DEAKIN	1987
93	G		NW		P	1:253 440	GSC	CARP LAKE	SURFICIAL MATERIALS	J. ARMSTRONG & H. TIPPER	1949
93	J		NW		P	1:253 440	GSC	CARP LAKE	SURFICIAL MATERIALS	J. ARMSTRONG & H. TIPPER	1949
93	J		SW		P	1:253 440	GSC	CARP LAKE	SURFICIAL MATERIALS	J. ARMSTRONG & H. TIPPER	1949
102	I		NE		P	1:250 000	GSC	NW VANCOUVER ISLAND	SURFICIAL MATERIALS	B. BORNHOLD	1980
102	I		NW		P	1:250 000	GSC	NW VANCOUVER ISLAND	SURFICIAL MATERIALS	B. BORNHOLD	1980
102	I		SE		P	1:250 000	GSC	NW VANCOUVER ISLAND	SURFICIAL MATERIALS	B. BORNHOLD	1980
103	B		NE		P	1:100 000	GSC	LASKEEK BANK-HECATE STRAIT	SURFICIAL MATERIALS	B. BORNHOLD & A. COLLINS	1984
103	B		NW		P	1:100 000	GSC	LASKEEK BANK-HECATE STRAIT	SURFICIAL MATERIALS	B. BORNHOLD & A. COLLINS	1984
103	G		SE		P	1:100 000	GSC	LASKEEK BANK-HECATE STRAIT	SURFICIAL MATERIALS	B. BORNHOLD & A. COLLINS	1984
103	G		SW		P	1:100 000	GSC	LASKEEK BANK-HECATE STRAIT	SURFICIAL MATERIALS	B. BORNHOLD & A. COLLINS	1984
104	B	10			P	1:40 000	MOTH	ISKUT RIVER CORRIDOR	SURFICIAL MATERIALS (PHOTO)	R. BUCHANAN	1978
104	B	11			P	1:40 000	MOTH	ISKUT RIVER CORRIDOR	SURFICIAL MATERIALS (PHOTO)	R. BUCHANAN	1978
104	B	12			P	1:40 000	MOTH	ISKUT RIVER CORRIDOR	SURFICIAL MATERIALS (PHOTO)	R. BUCHANAN	1978
104	B	15			P	1:40 000	MOTH	ISKUT RIVER CORRIDOR	SURFICIAL MATERIALS (PHOTO)	R. BUCHANAN	1978
104	B	16			P	1:40 000	MOTH	ISKUT RIVER CORRIDOR	SURFICIAL MATERIALS (PHOTO)	R. BUCHANAN	1978
104	J				P	1:250 000	MOE	ISKUT RIVER	SURFICIAL MATERIALS	J. RYDER & L. LACELLE	1985
104	K					1:250 000	MOE	TULSEQUAH	SURFICIAL MATERIALS	L. LASELLE	1991
104	L					1:250 000	MOE	JUNEAU	SURFICIAL MATERIALS	L. LACELLE	1991
104	M					1:250 000	MOE	SKAGWAY	SURFICIAL MATERIALS	L. LACELLE	1991
104	N					1:250 000	MOE	ATLIN	SURFICIAL MATERIALS	L. LACELLE	1991
114	I					1:250 000	MOE		SURFICIAL MATERIALS	L. LACELLE	1991
114	O					1:250 000	MOE	YAKUTAT	SURFICIAL MATERIALS	L. LACELLE	1991
114	P					1:250 000	MOE	TATSHENSHINI RIVER	SURFICIAL MATERIALS	L. LACELLE	1991
TERRAIN EVALUATION											
92	F	7			P	1:50 000	MOTH	MUD BAY-MENZIES BAY PROJECT	TERRAIN EVALUATION	R. BUCHANAN	1988
92	F	7			P	1:50 000	MOTH	PARKSVILLE-MUD BAY	TERRAIN EVALUATION	R. BUCHANAN	1987
92	F	8			P	1:50 000	MOTH	PARKSVILLE-MUD BAY	TERRAIN EVALUATION	R. BUCHANAN	1987

NTS	250	50	C	20	P	SCALE	DEPARTMENT	MAP NAME	MAP TYPE	AUTHORS	YEAR
92	F	10			P	1:50 000	MOTH	MUD BAY-MENZIES BAY PROJECT	TERRAIN EVALUATION	R. BUCHANAN	1988
92	F	10			P	1:50 000	MOTH	PARKSVILLE-MUD BAY	TERRAIN EVALUATION	R. BUCHANAN	1987
92	F	11			P	1:50 000	MOTH	MUD BAY-MENZIES BAY PROJECT	TERRAIN EVALUATION	R. BUCHANAN	1988
92	F	14			P	1:50 000	MOTH	MUD BAY-MENZIES BAY PROJECT	TERRAIN EVALUATION	R. BUCHANAN	1988
92	K	3			P	1:50 000	MOTH	MUD BAY-MENZIES BAY PROJECT	TERRAIN EVALUATION	R. BUCHANAN	1988
TERRAIN FEATURES											
82	F	15				1:50 000	MOE	KASLO	TERRAIN FEATURES	J. RYDER	1987
82	F	16				1:50 000	MOE	DEWAR CREEK	TERRAIN FEATURES	J. RYDER	1987
82	K	1	W		P	1:50 000	MOE	FINDLAY CREEK	TERRAIN FEATURES	J. RYDER	1986
82	K	2				1:50 000	MOE	LARDEAU	TERRAIN FEATURES	J. RYDER	1987
82	K	7	S		P	1:50 000	MOE	DUNCAN LAKE	TERRAIN FEATURES	J. RYDER	1987
82	K	8	SW		P	1:50 000	MOE	TOBY CREEK	TERRAIN FEATURES	J. RYDER	1986
93	H	7				1:50 000	MOE	GOAT RIVER	TERRAIN FEATURES	B. THOMSON	1983
94	E				P	1:250 000	MOE	KLAPPAN PROJECT	TERRAIN FEATURES	L. LACELLE	1987
104	A				P	1:250 000	MOE	KLAPPAN PROJECT	TERRAIN FEATURES	J. RYDER & L. LACELLE	1987
104	A	16				1:250 000	MOE	KLAPPAN PROJECT	TERRAIN FEATURES	L. LACELLE	1987
104	B				P	1:250 000	MOE	ISKUT RIVER	TERRAIN FEATURES	J. RYDER & L. LACELLE	1985
104	B				P	1:250 000	MOE	KLAPPAN PROJECT	TERRAIN FEATURES	J. RYDER & L. LACELLE	1987
104	F				P	1:250 000	MOE	SUMDUM	TERRAIN FEATURES	J. RYDER & L. LACELLE	1983
104	G					1:250 000	MOE	TELEGRAPH CREEK	TERRAIN FEATURES	J. RYDER & L. LACELLE	1983
104	H				P	1:250 000	MOE	KLAPPAN PROJECT	TERRAIN FEATURES	L. LACELLE	1985
104	H				P	1:250 000	MOE	SPATSIZI	TERRAIN FEATURES	J. RYDER & L. LACELLE	1983
104	J					1:250 000	MOE	DEASE LAKE	TERRAIN FEATURES	J. RYDER & L. LACELLE	1985
104	J				P	1:250 000	MOE	ISKUT RIVER	TERRAIN FEATURES	J. RYDER & L. LACELLE	1985

MAP INDEX

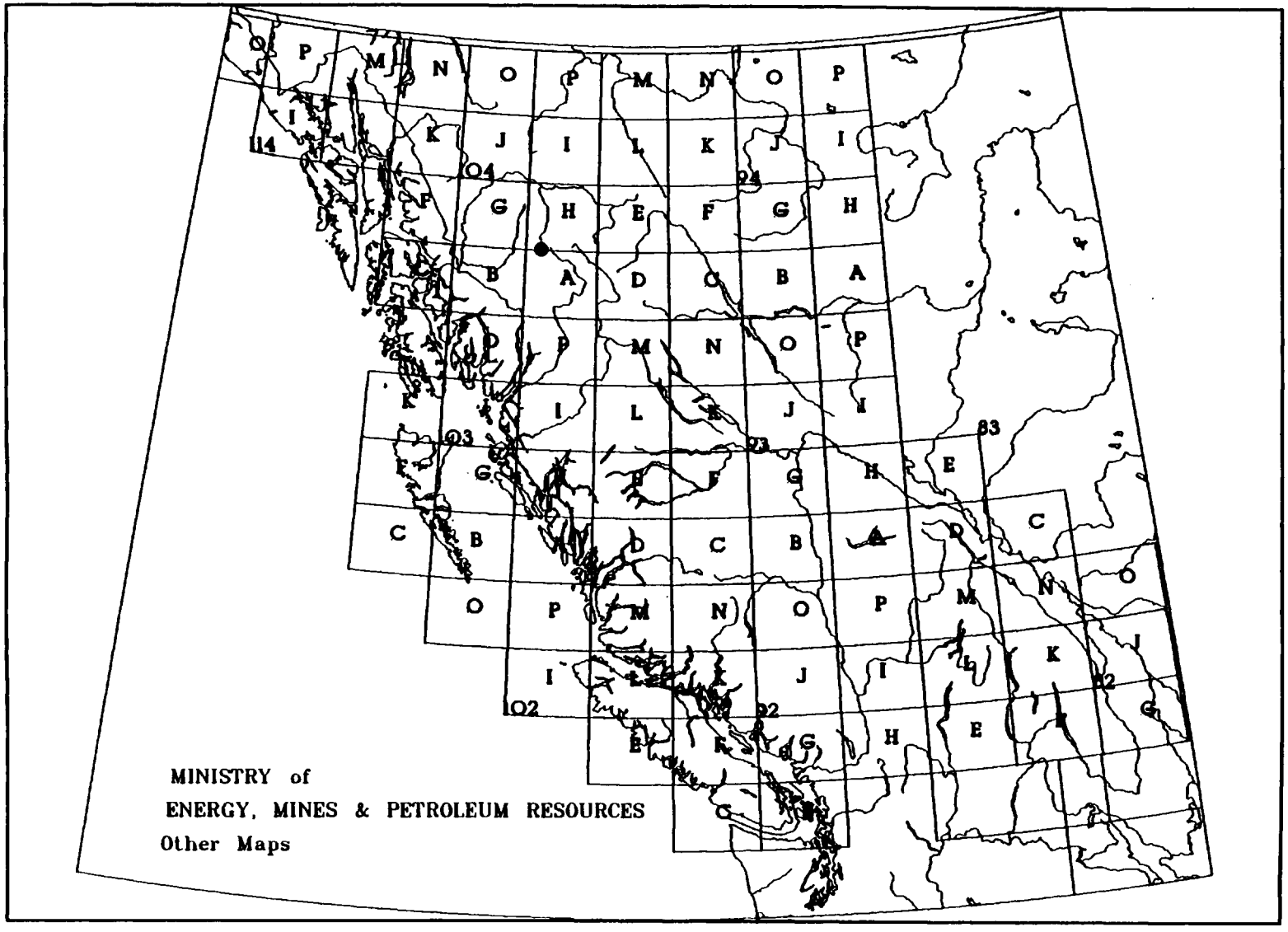

Map 1

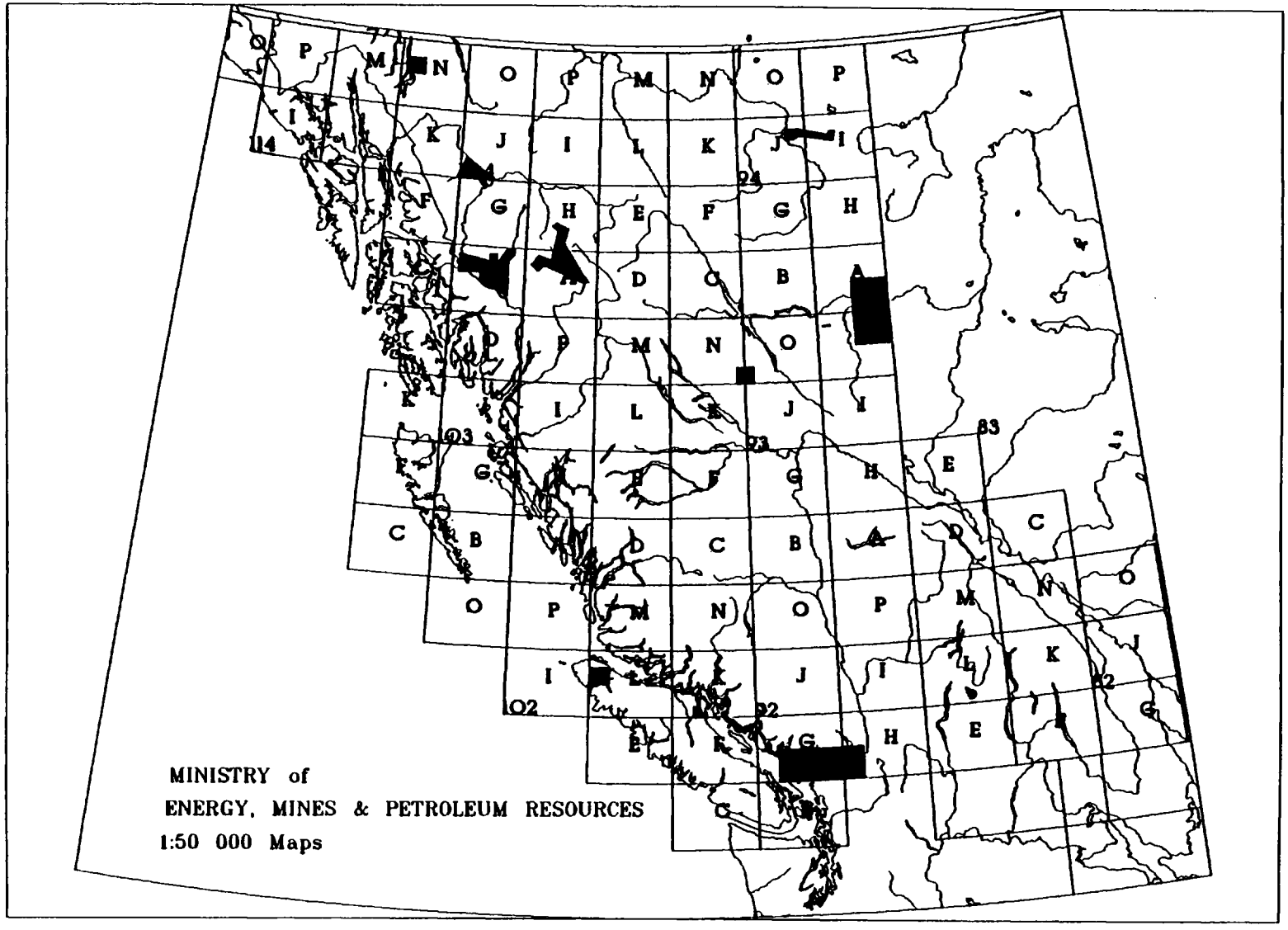

Map 2

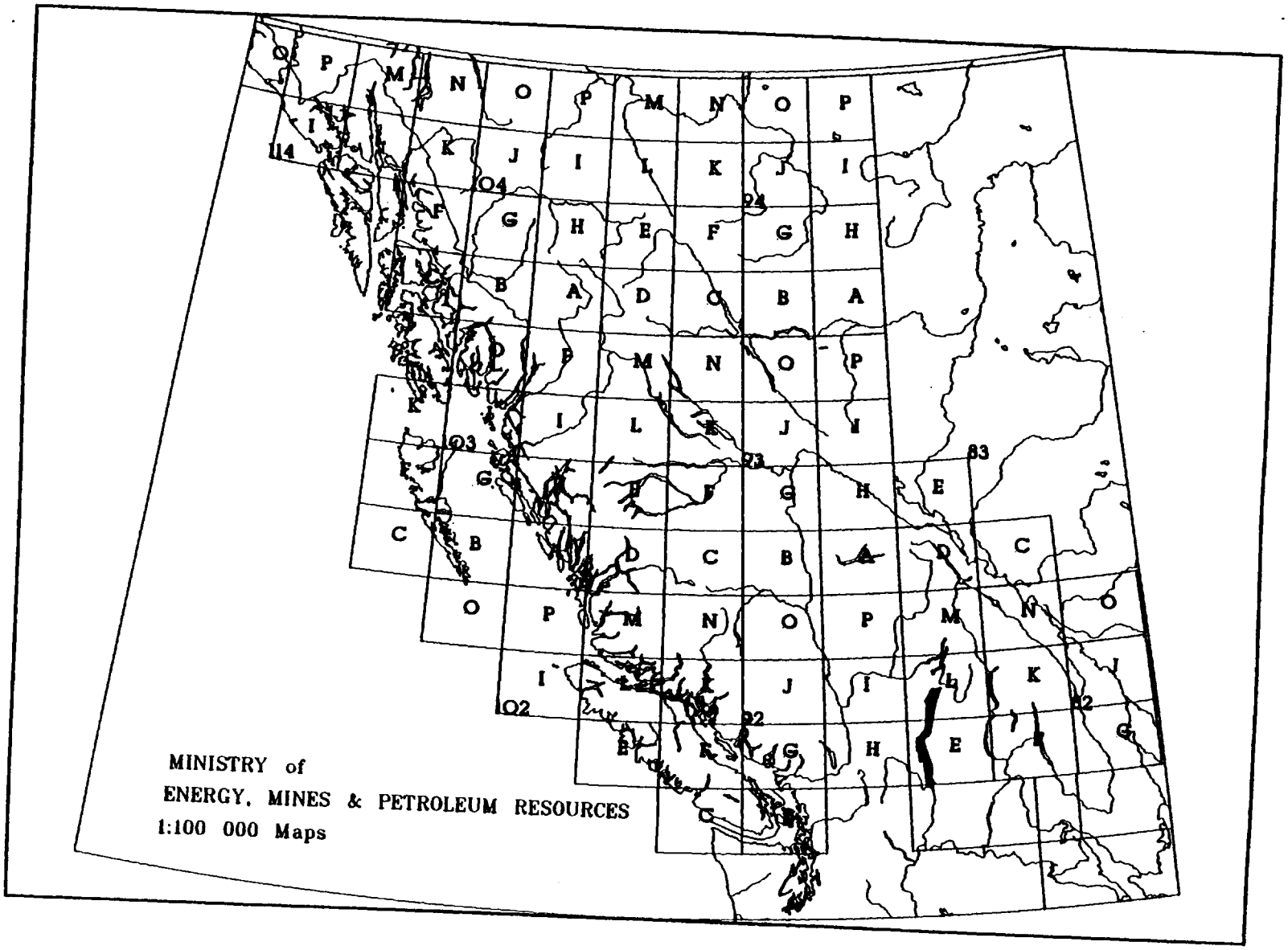
MINISTRY of
ENERGY, MINES & PETROLEUM RESOURCES
1:100 000 Maps

Map 3

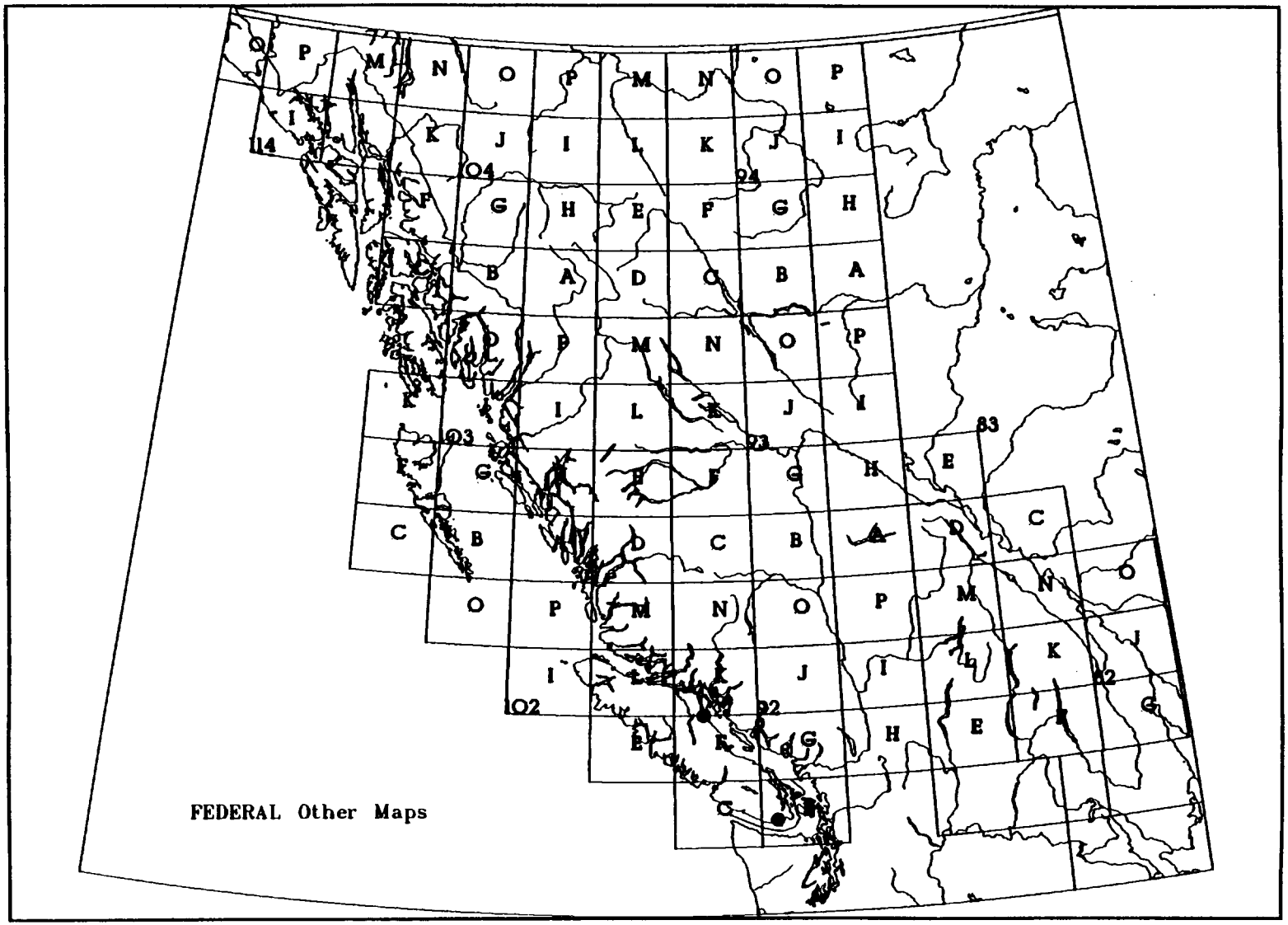

Map 4

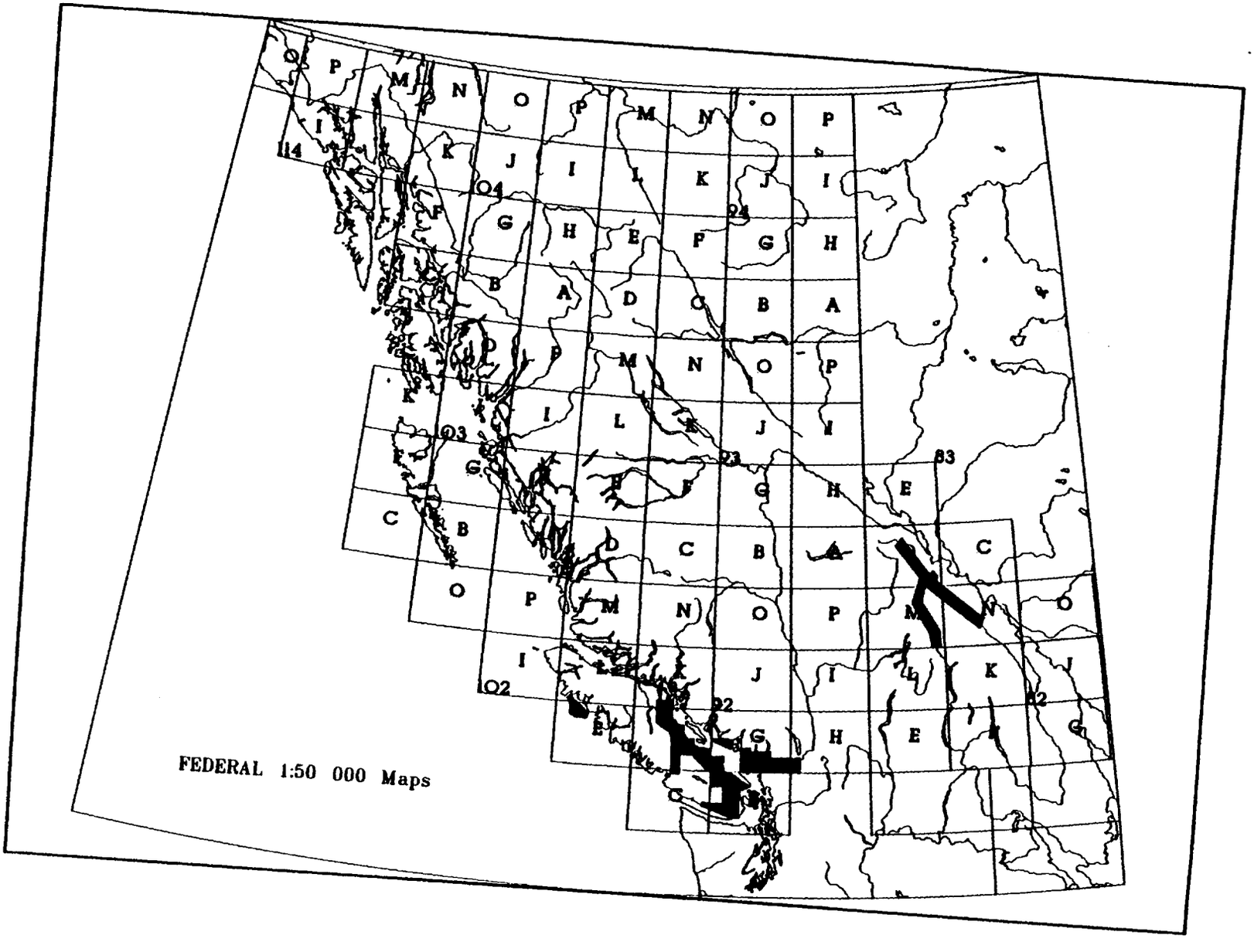

Map 5

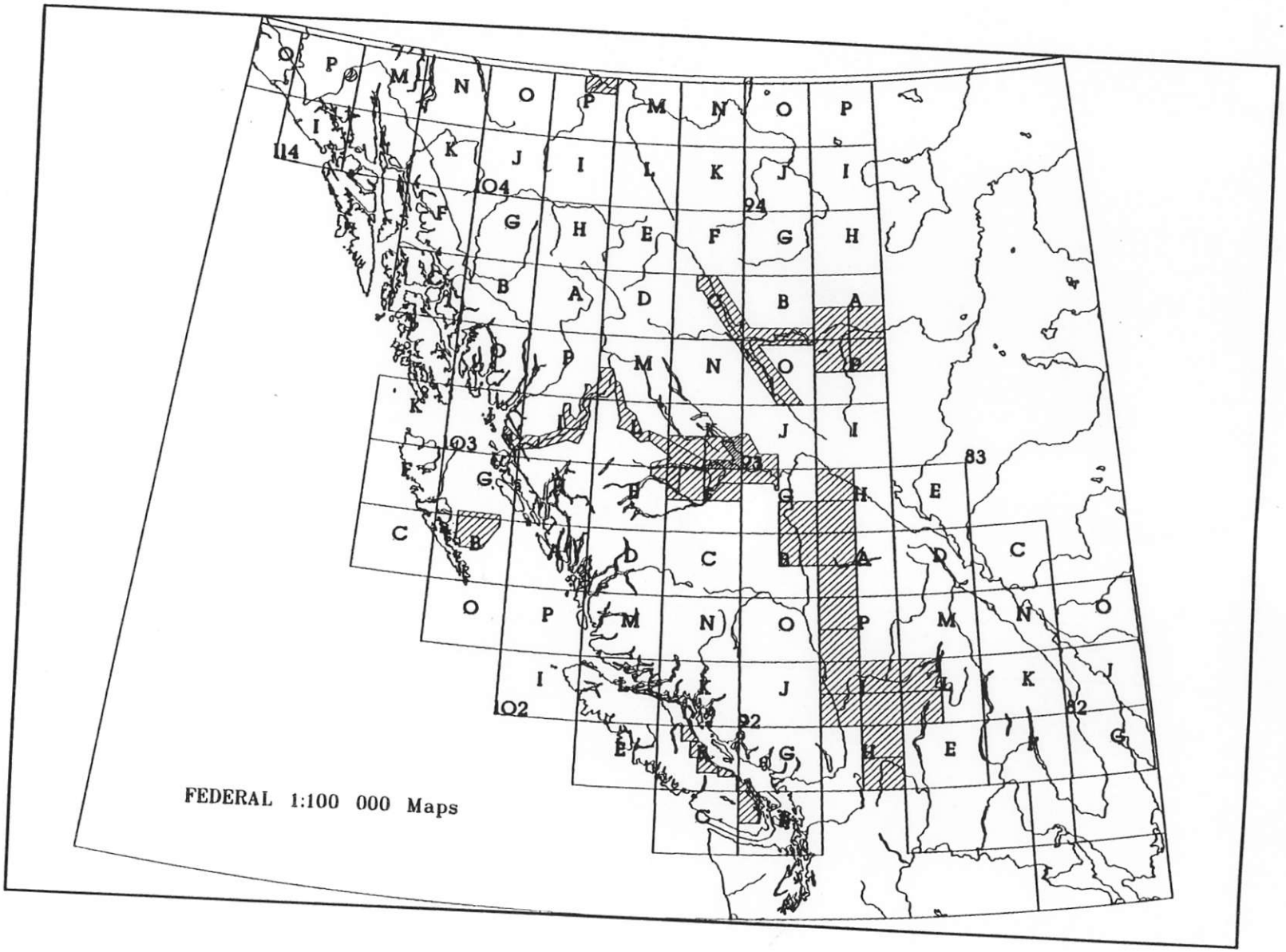

Map 6

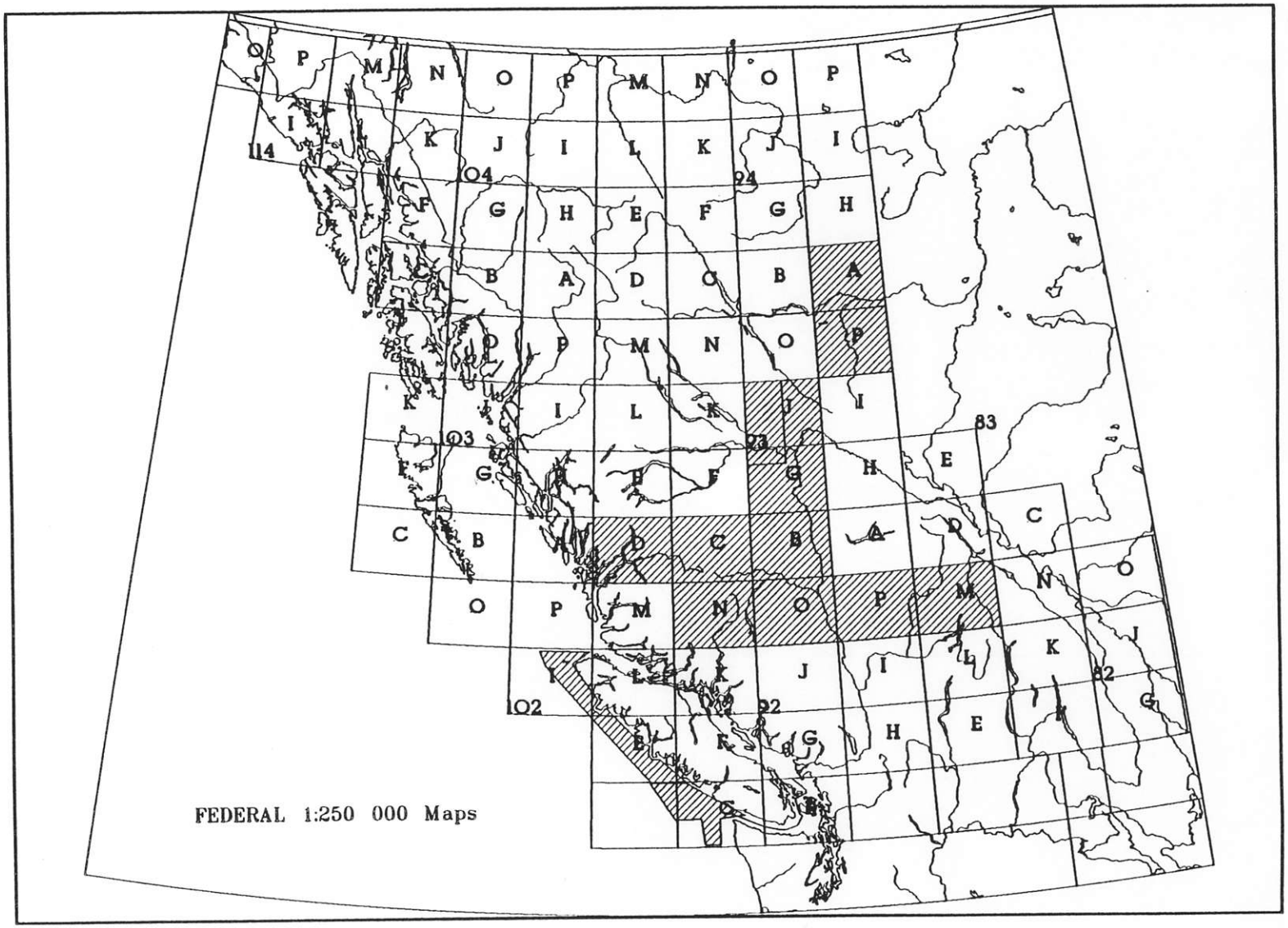

Map 7

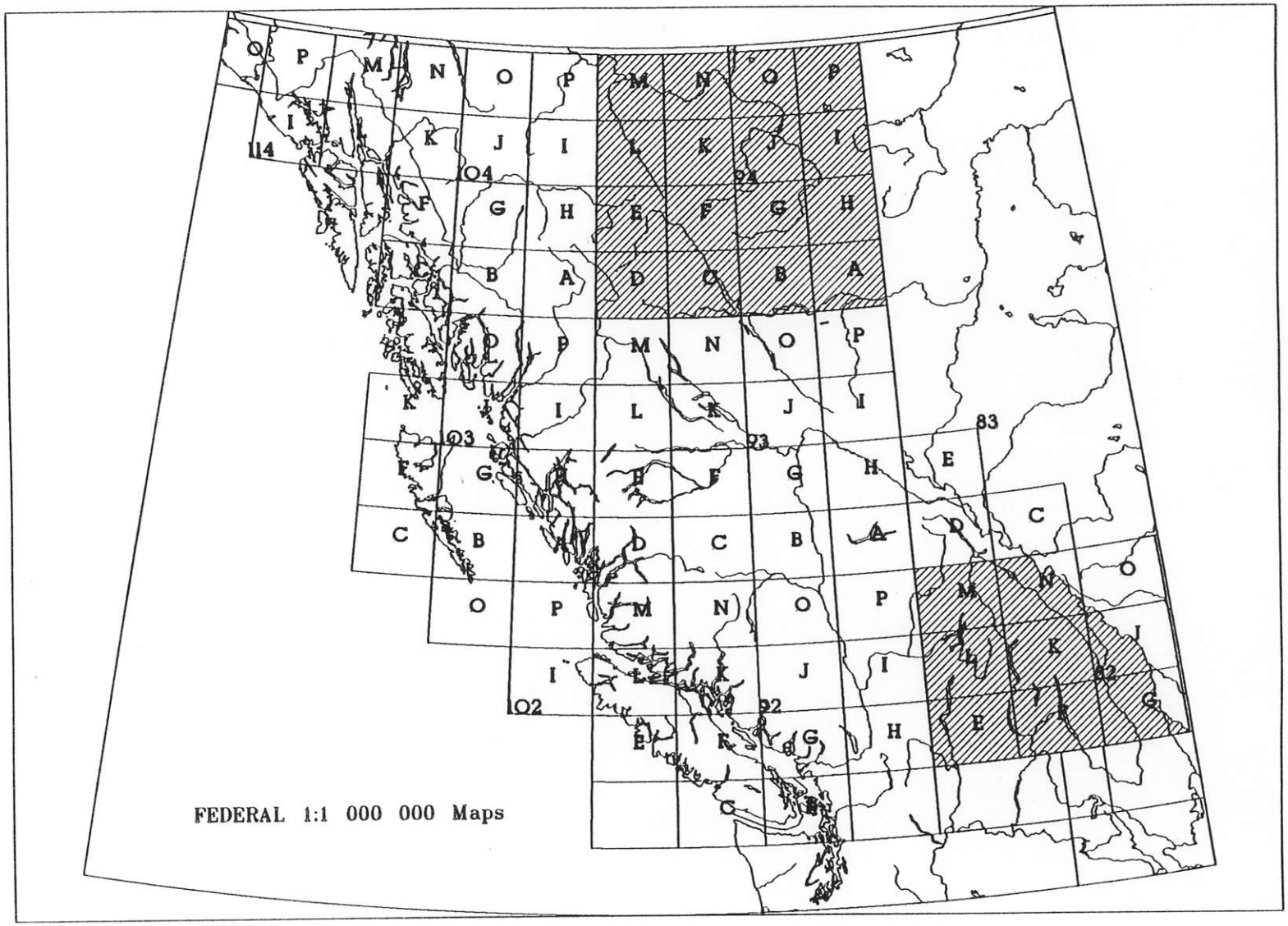

Map 8

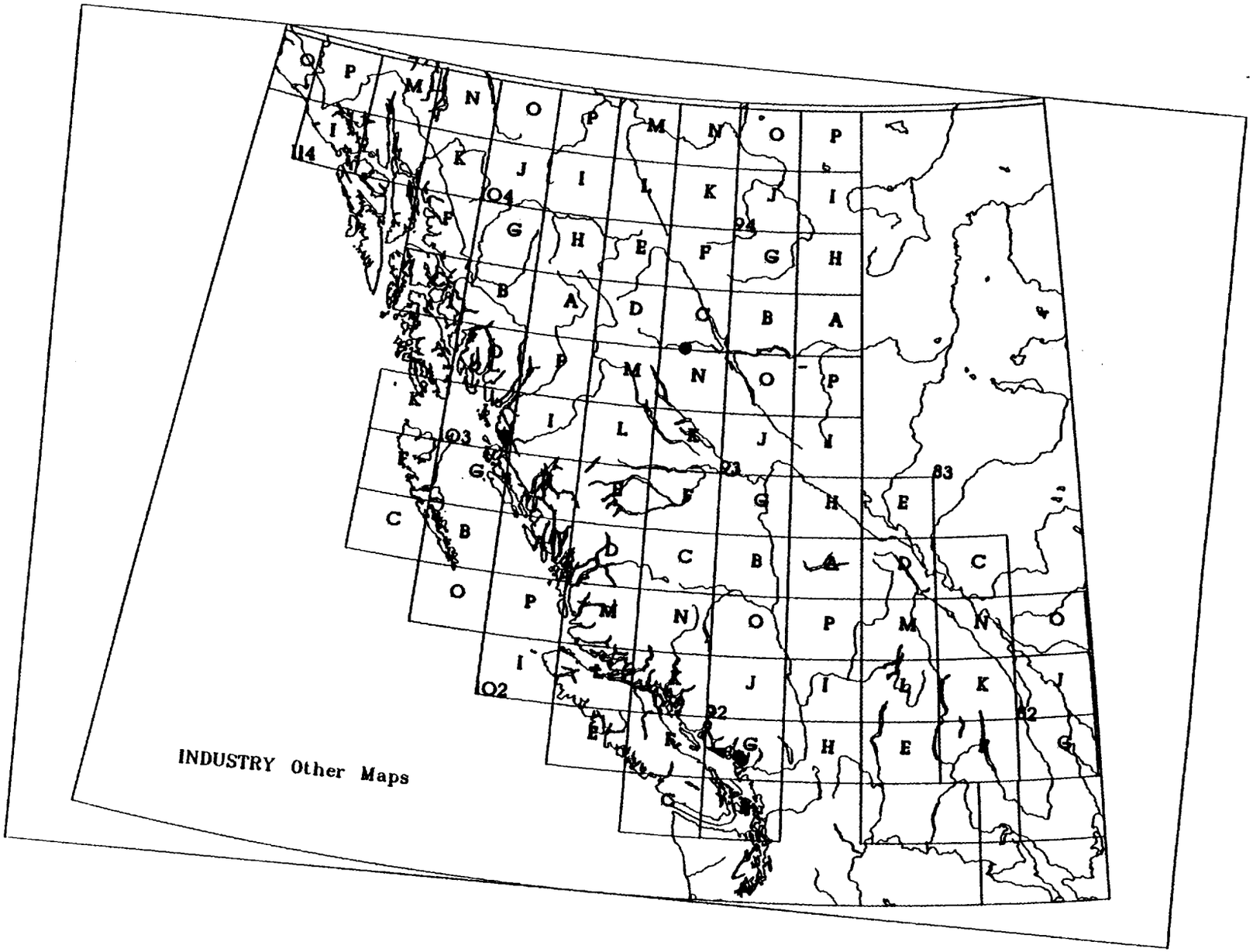

Map 9

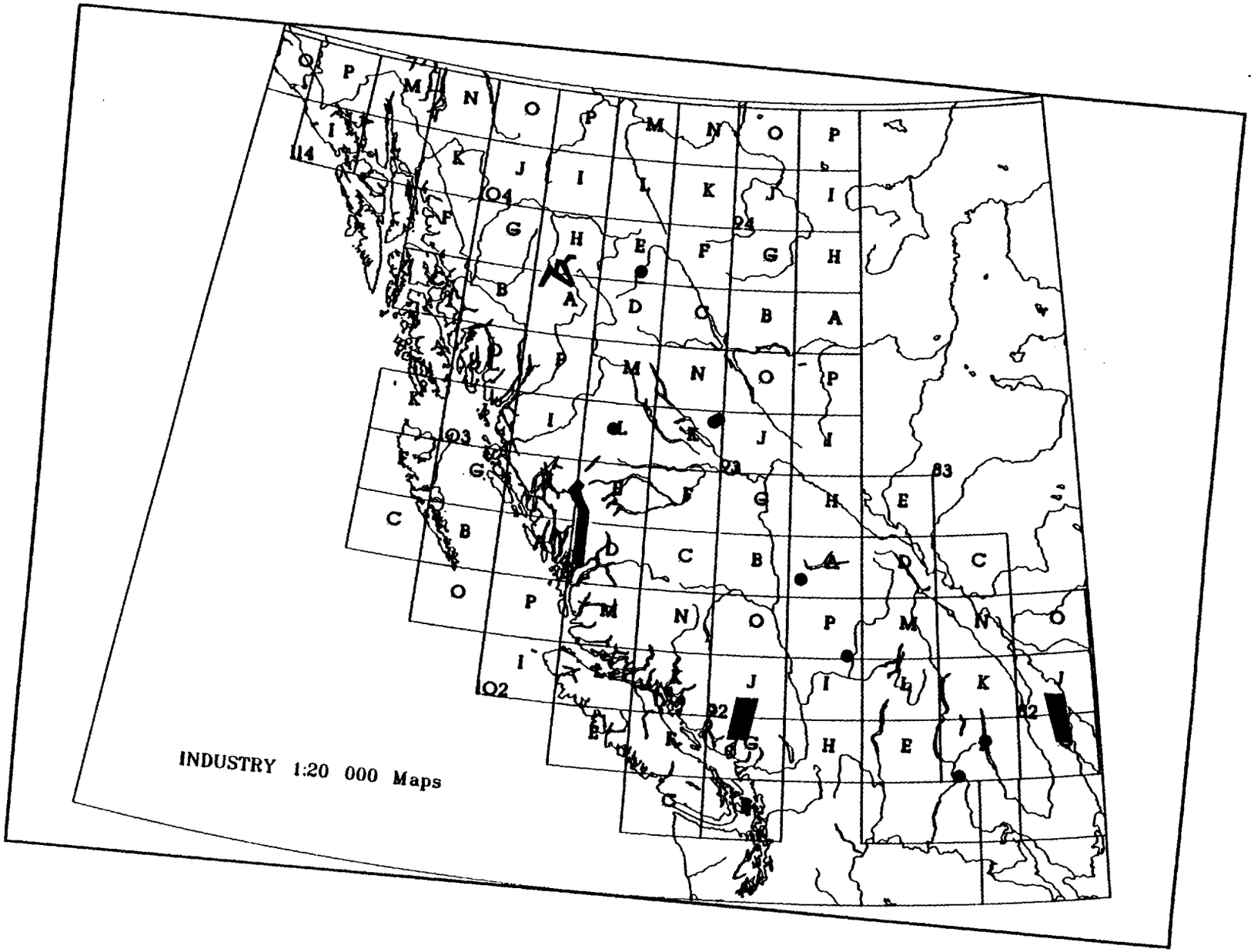

Map 10

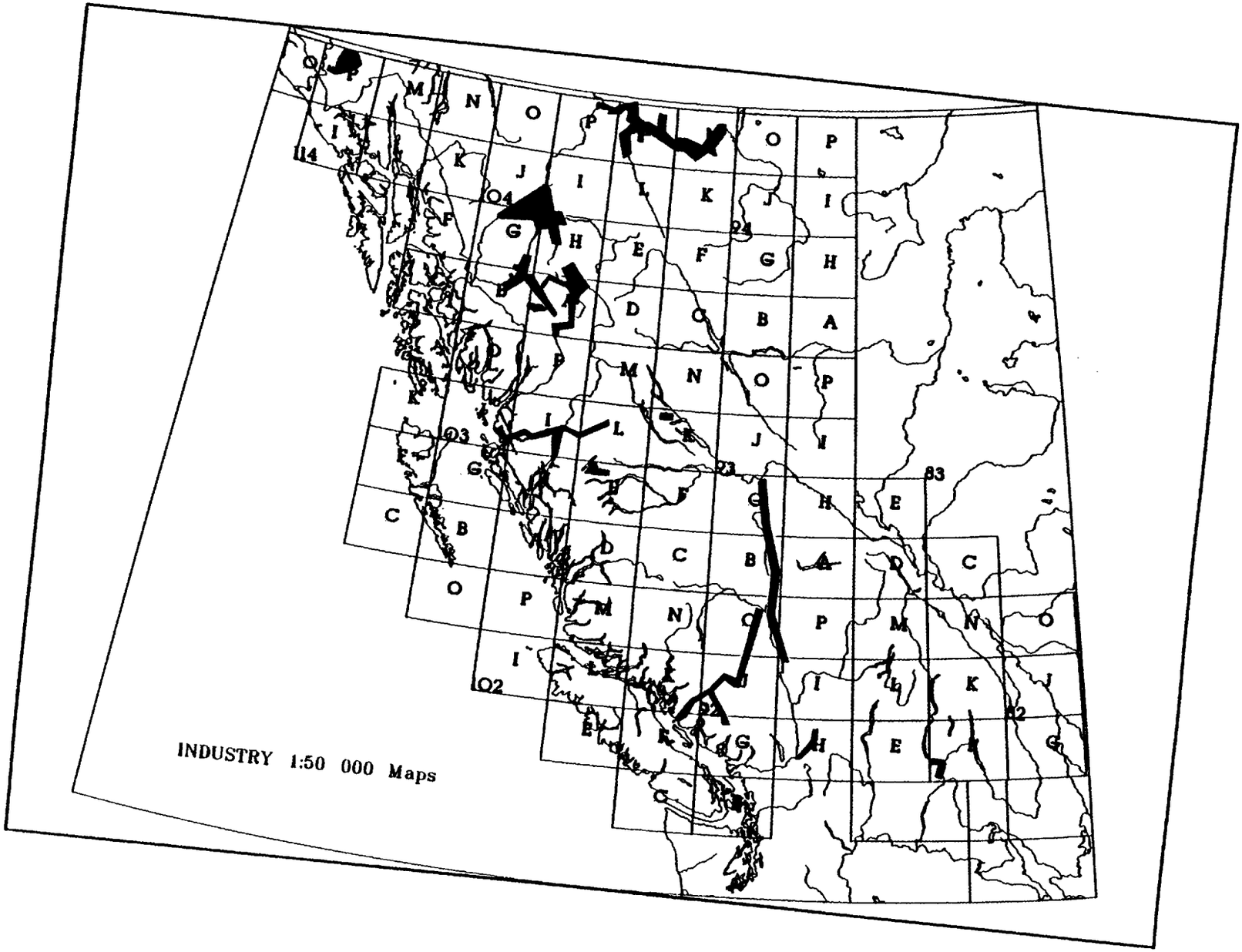

Map 11

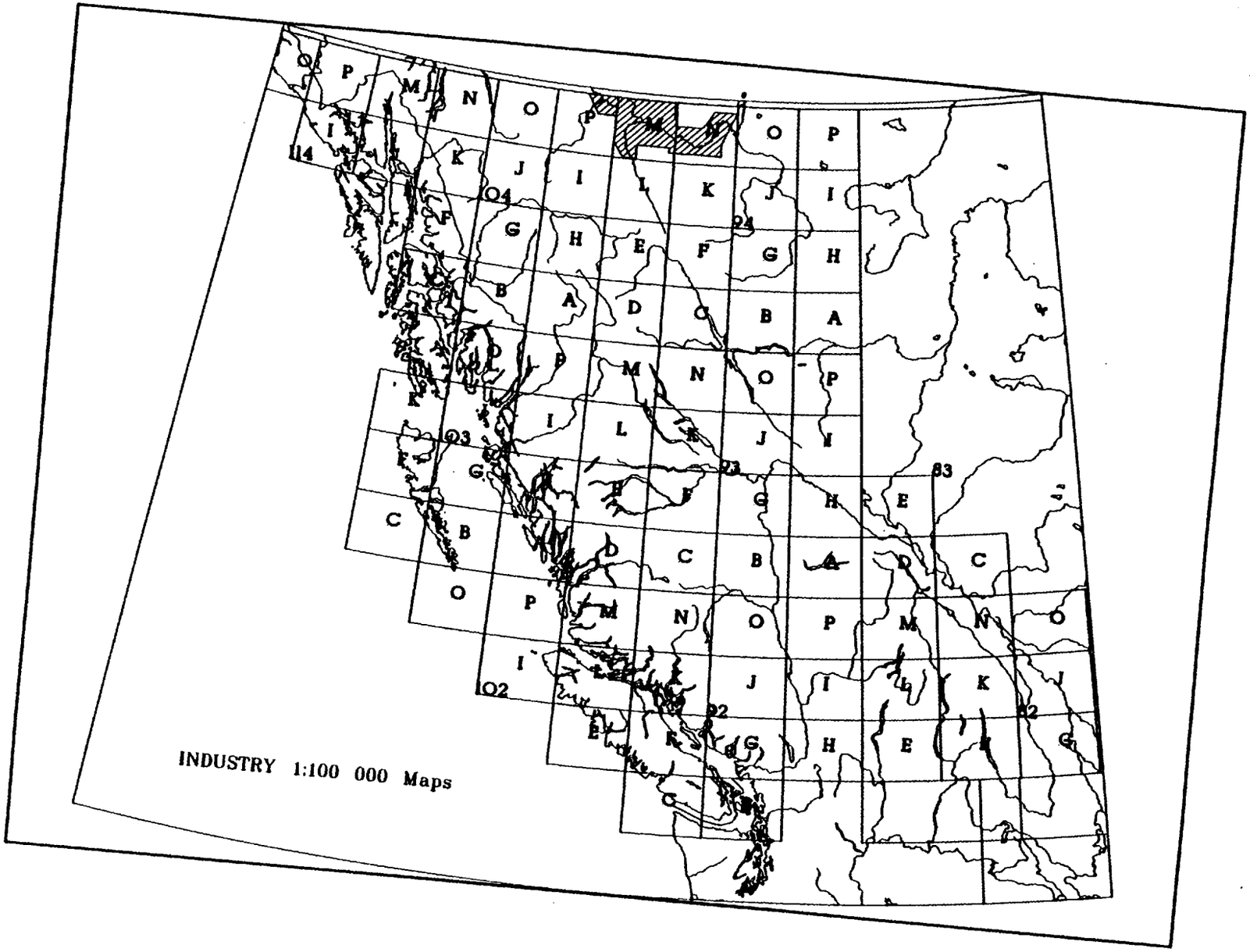

Map 12

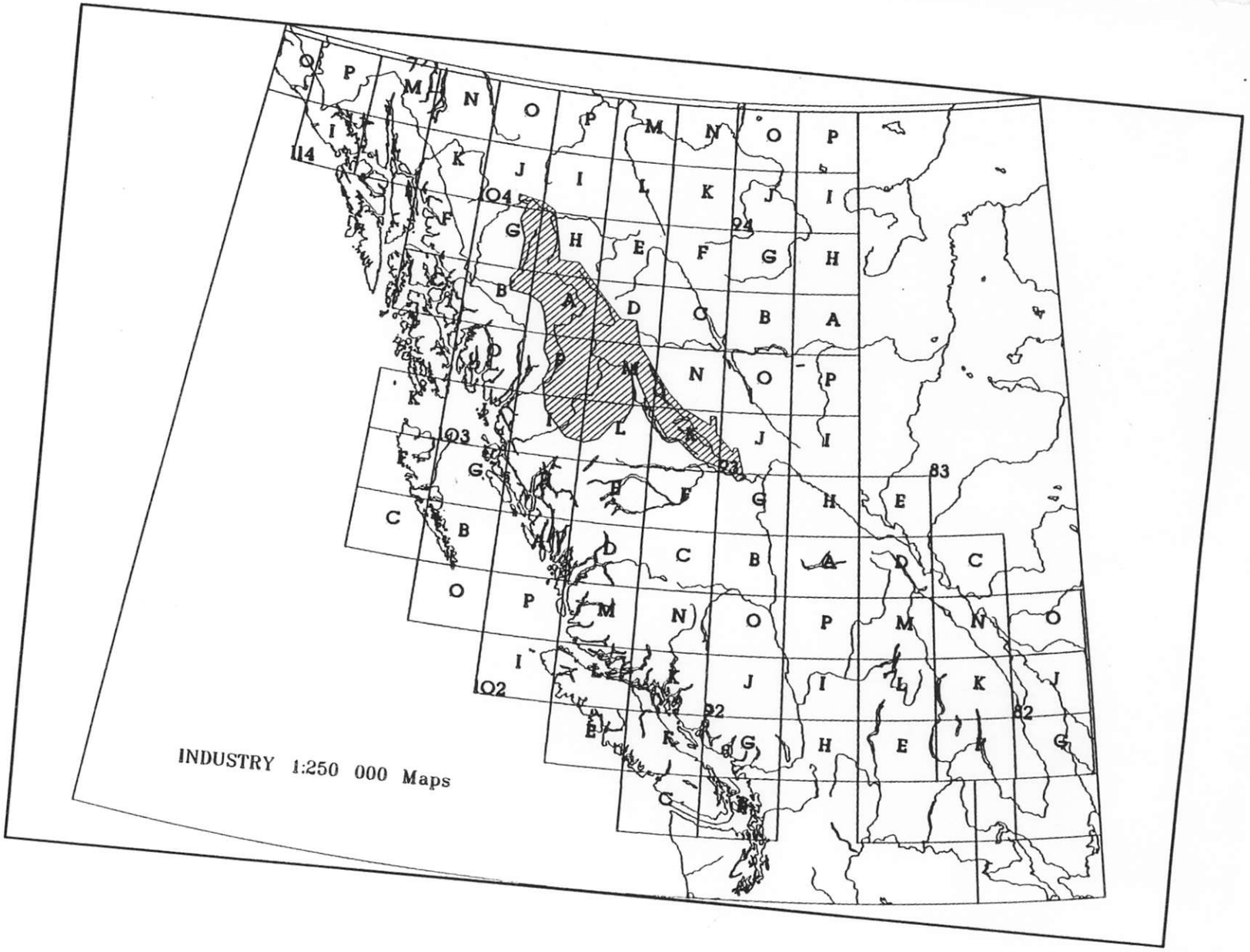

Map 13

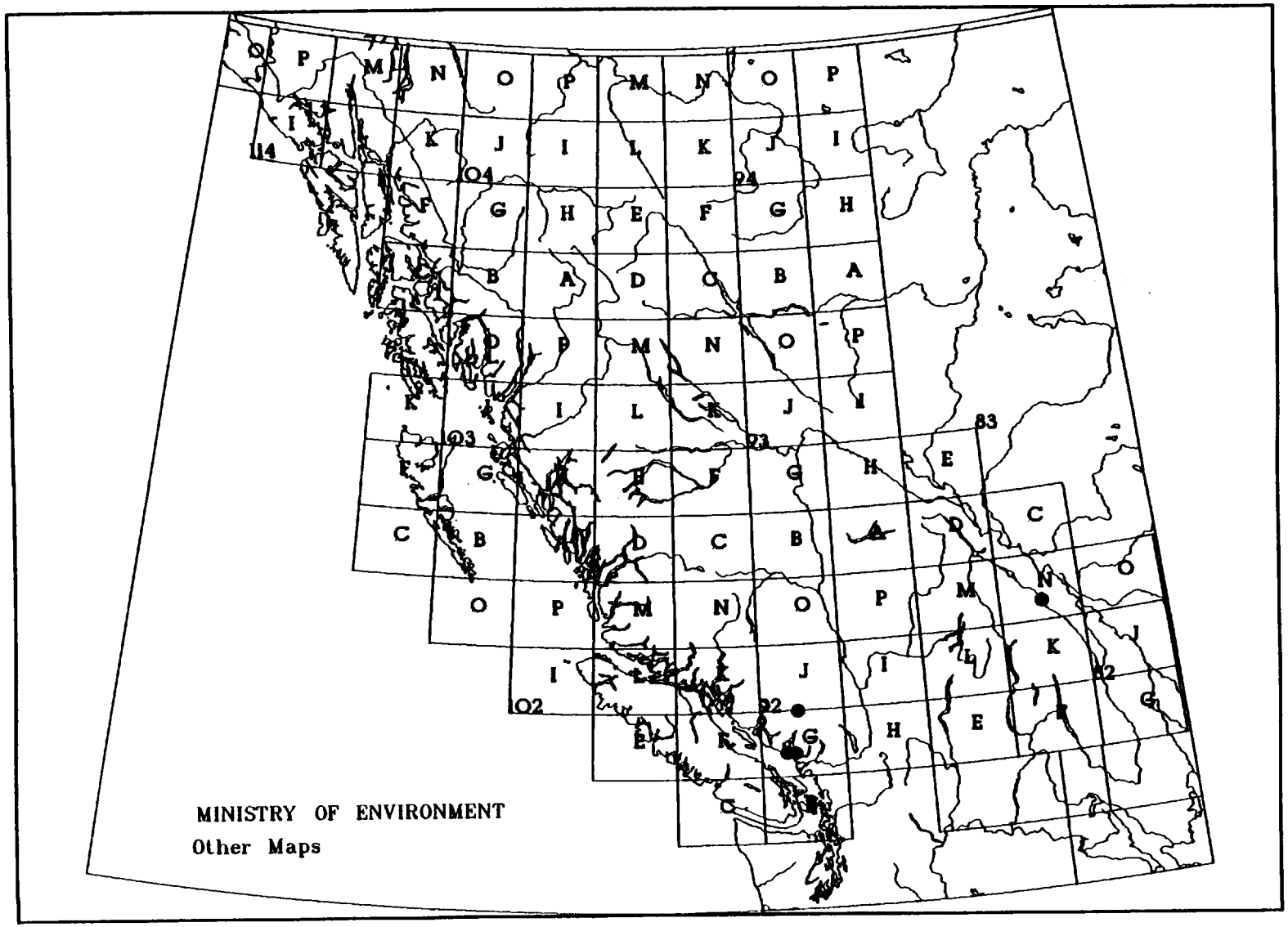

Map 14

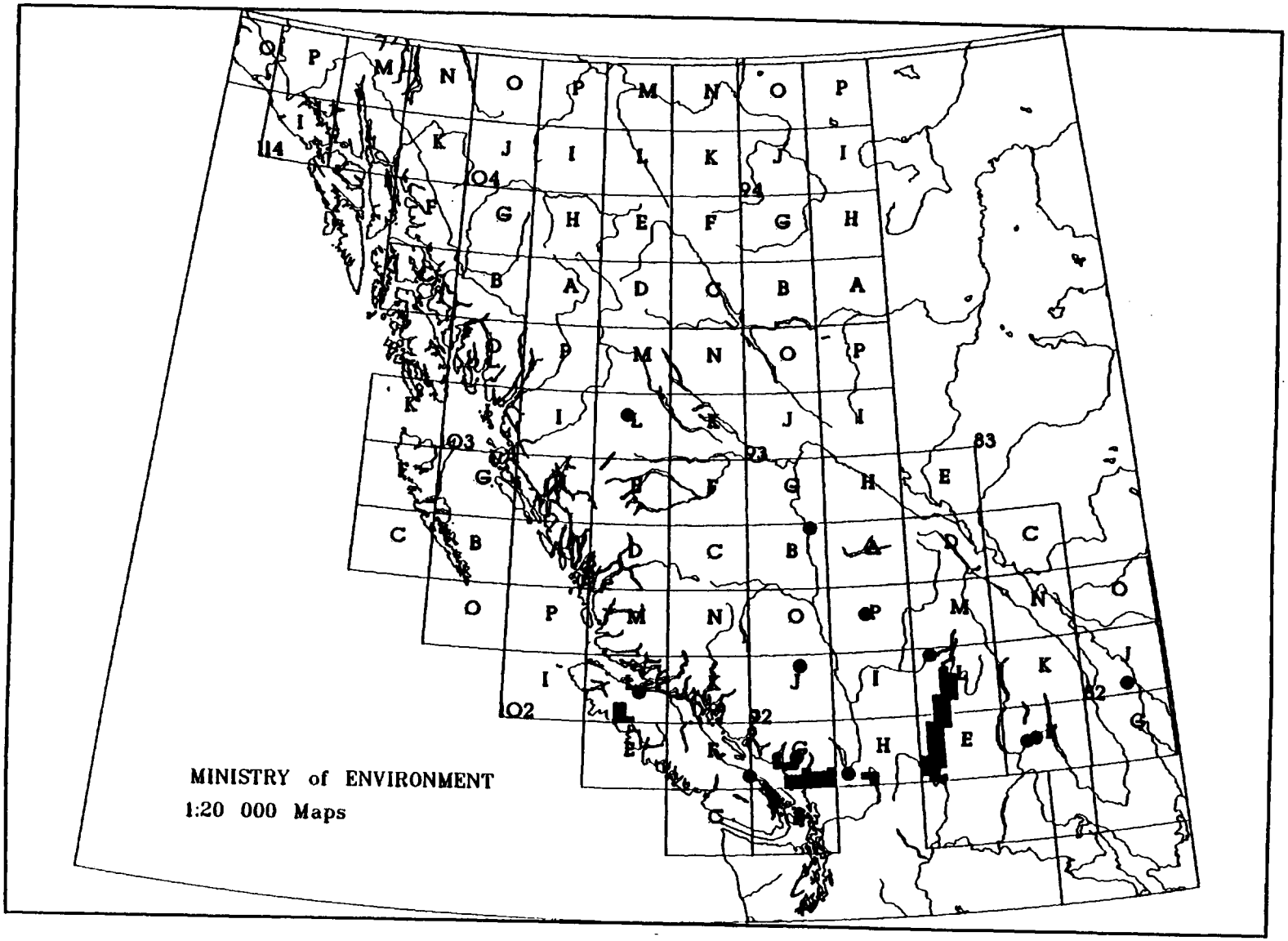

Map 15

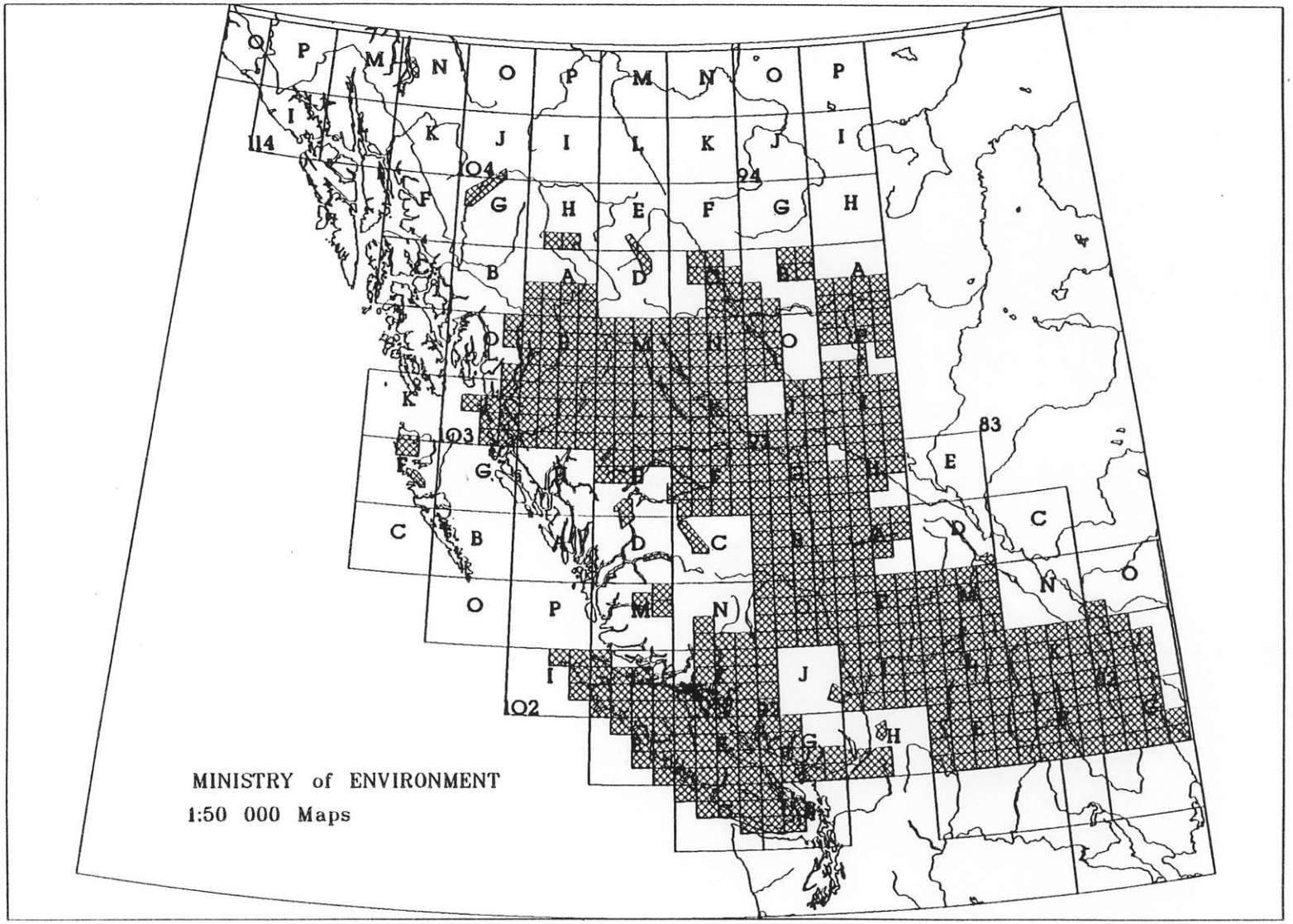

Map 16

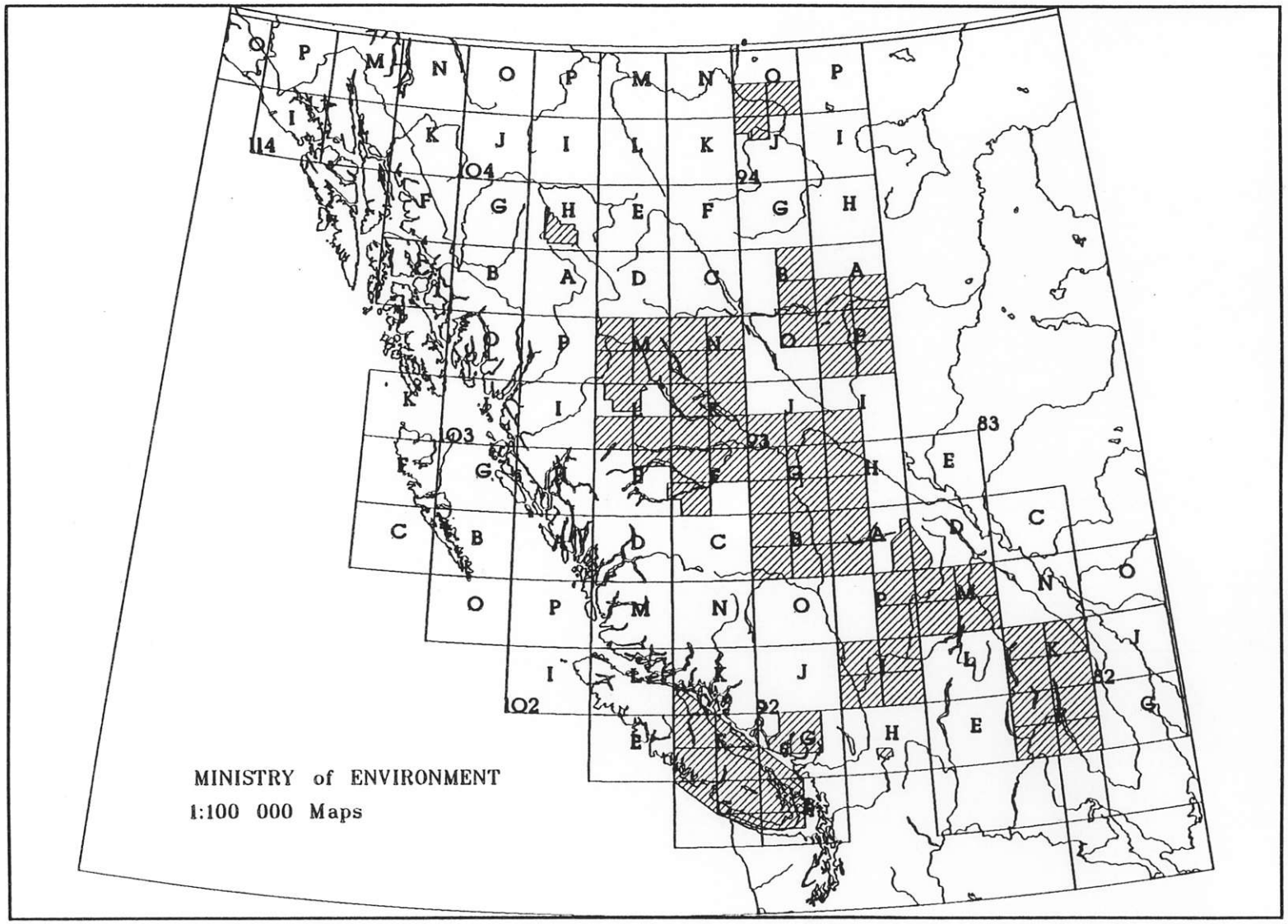

Map 17

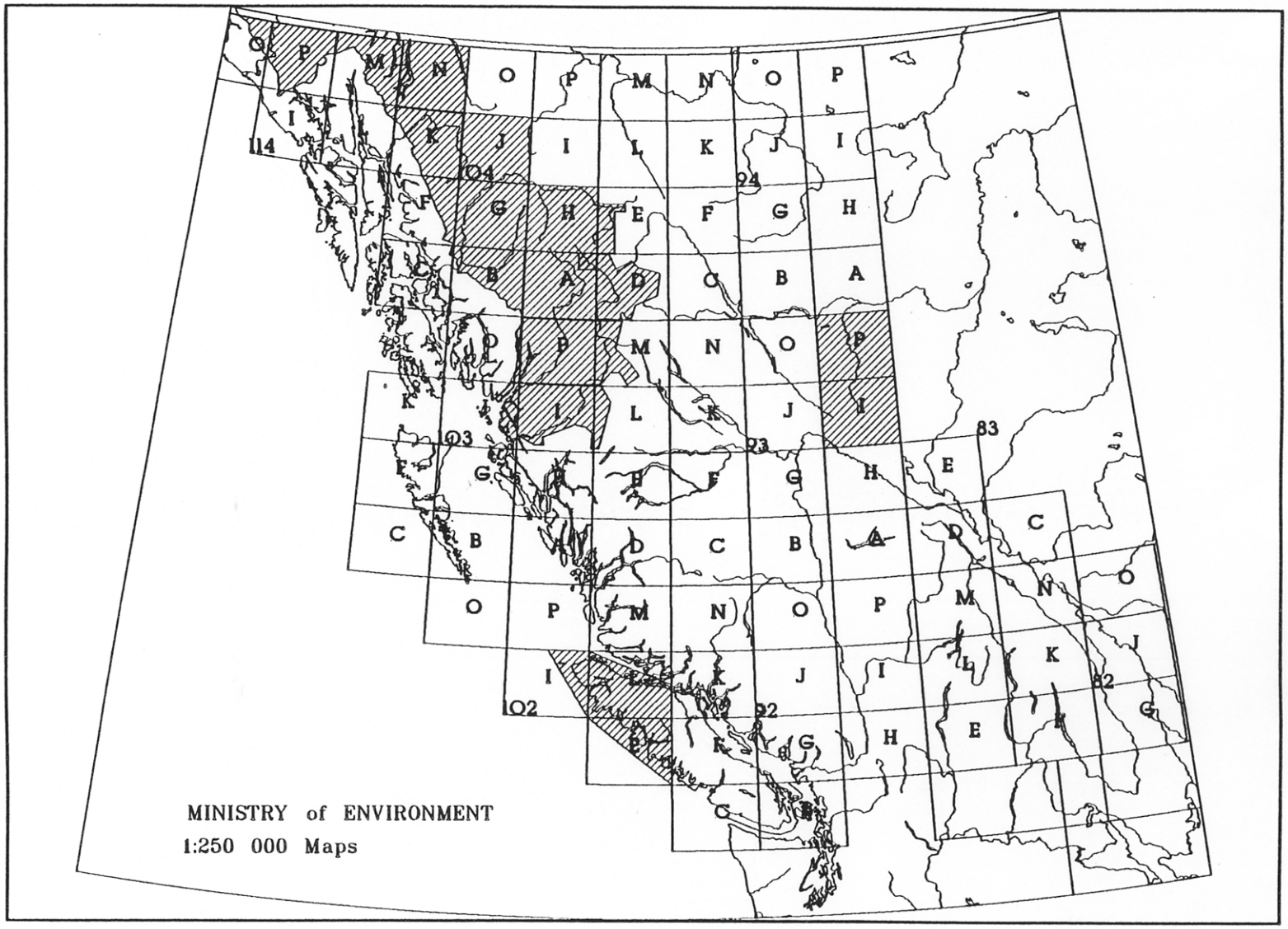

Map 18

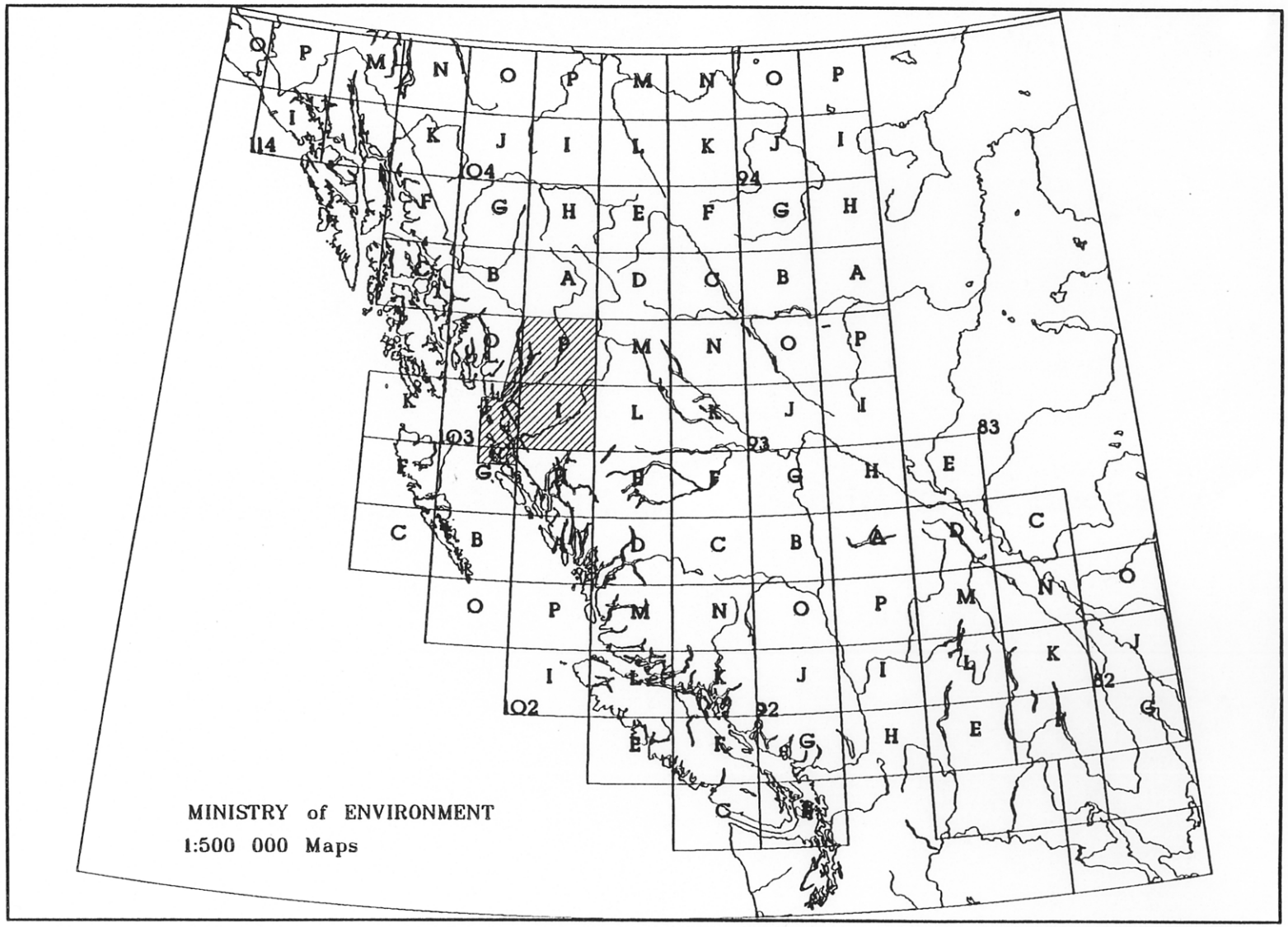

Map 19

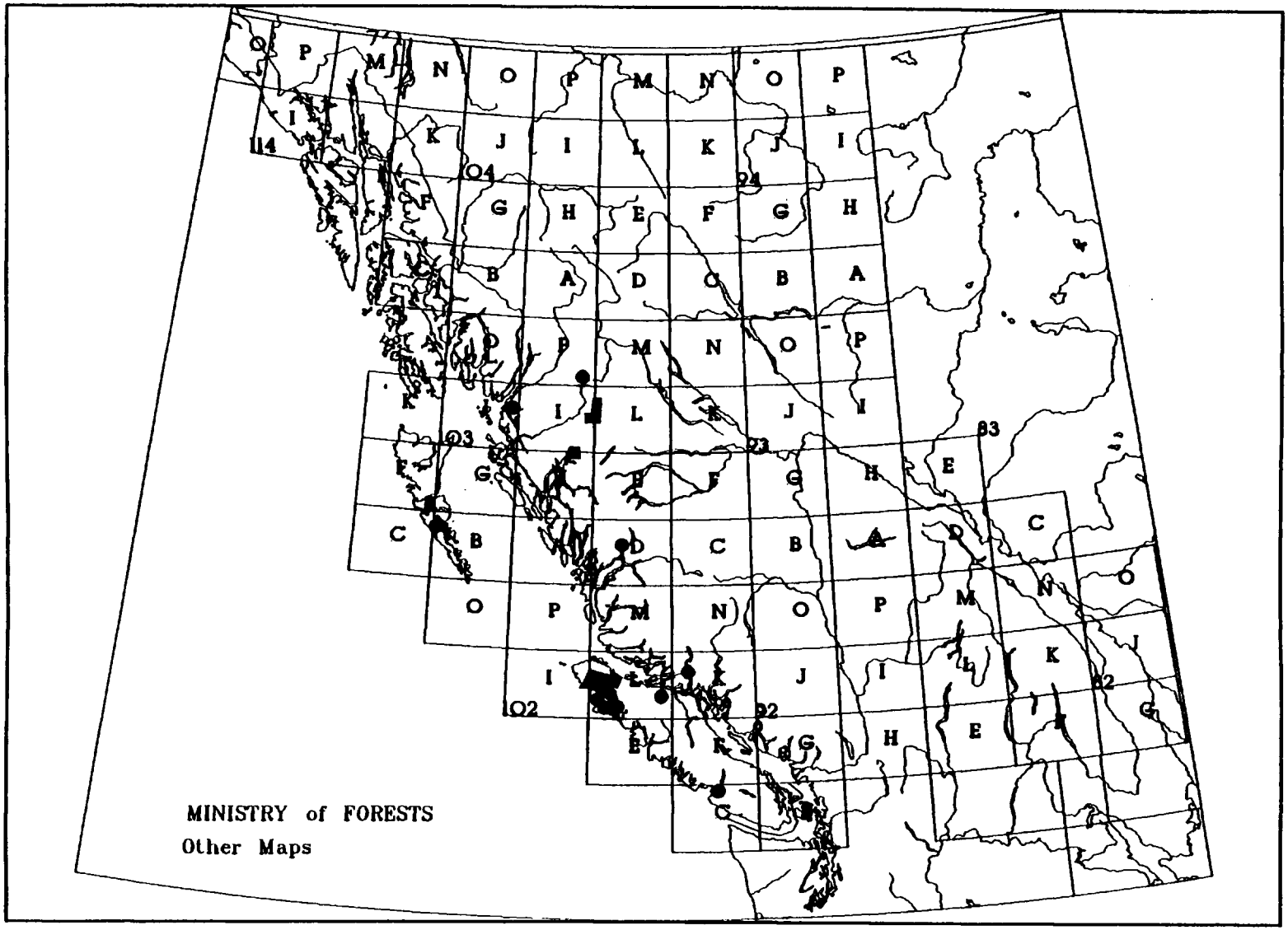

Map 20

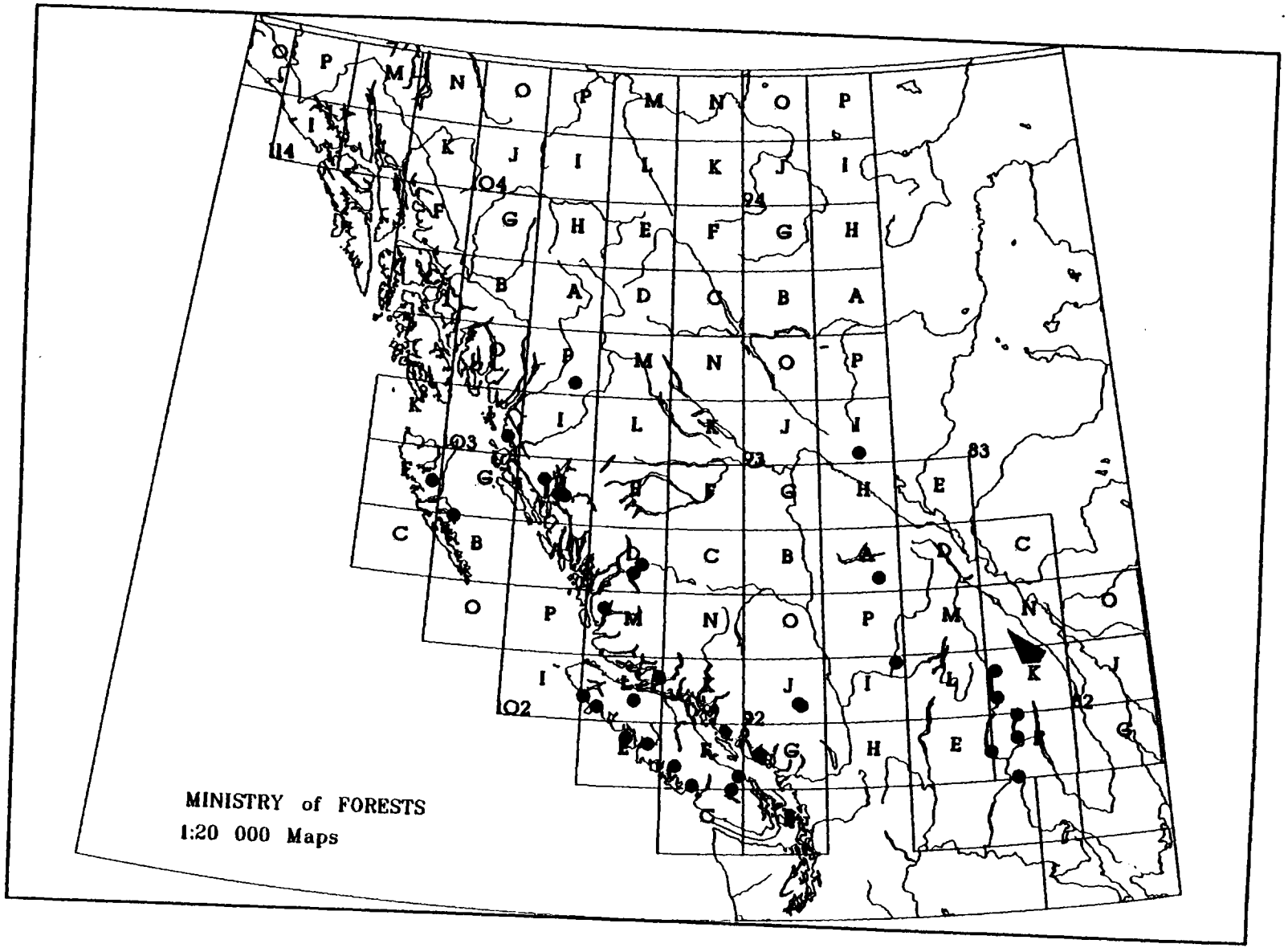

Map 21

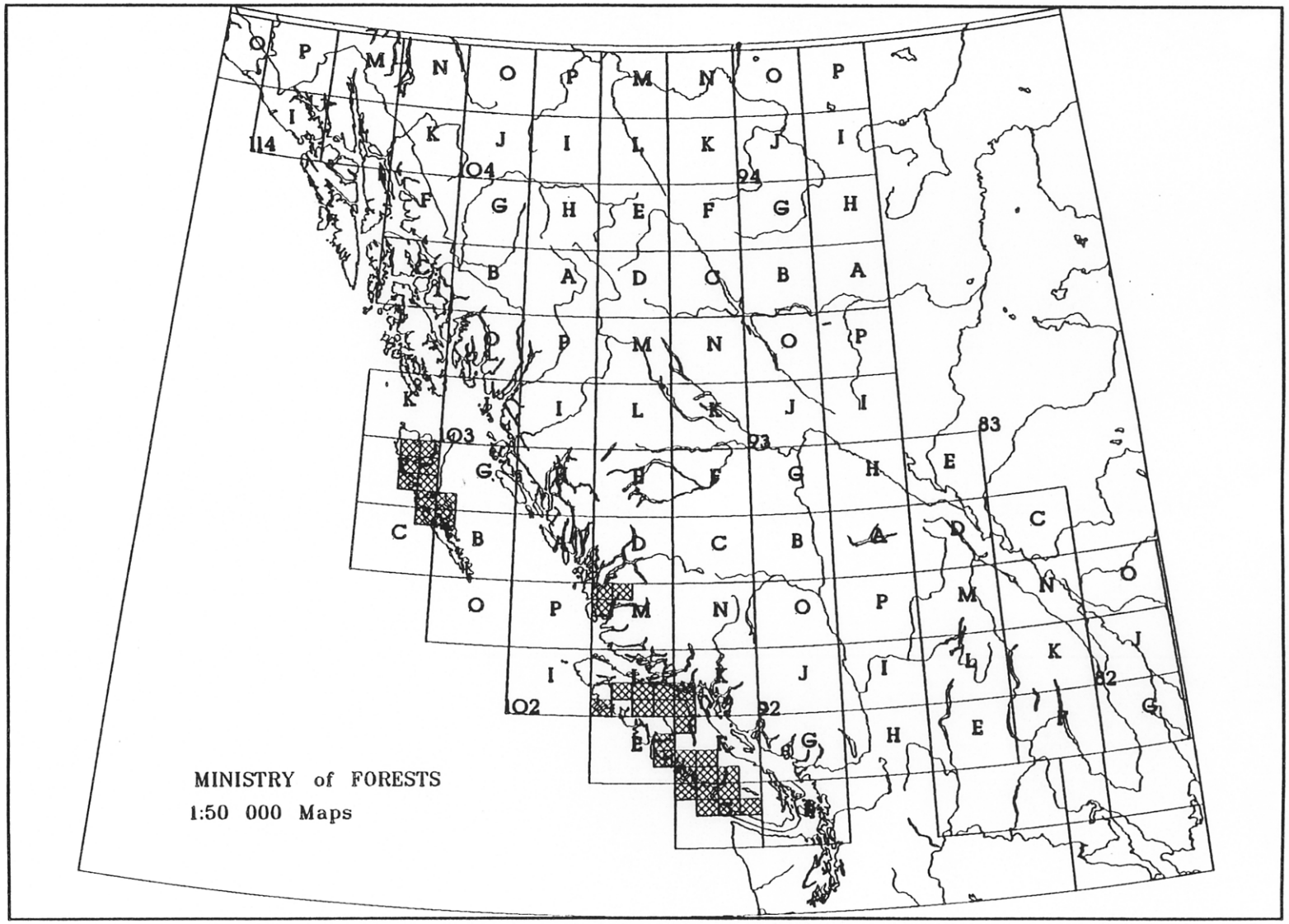

Map 22

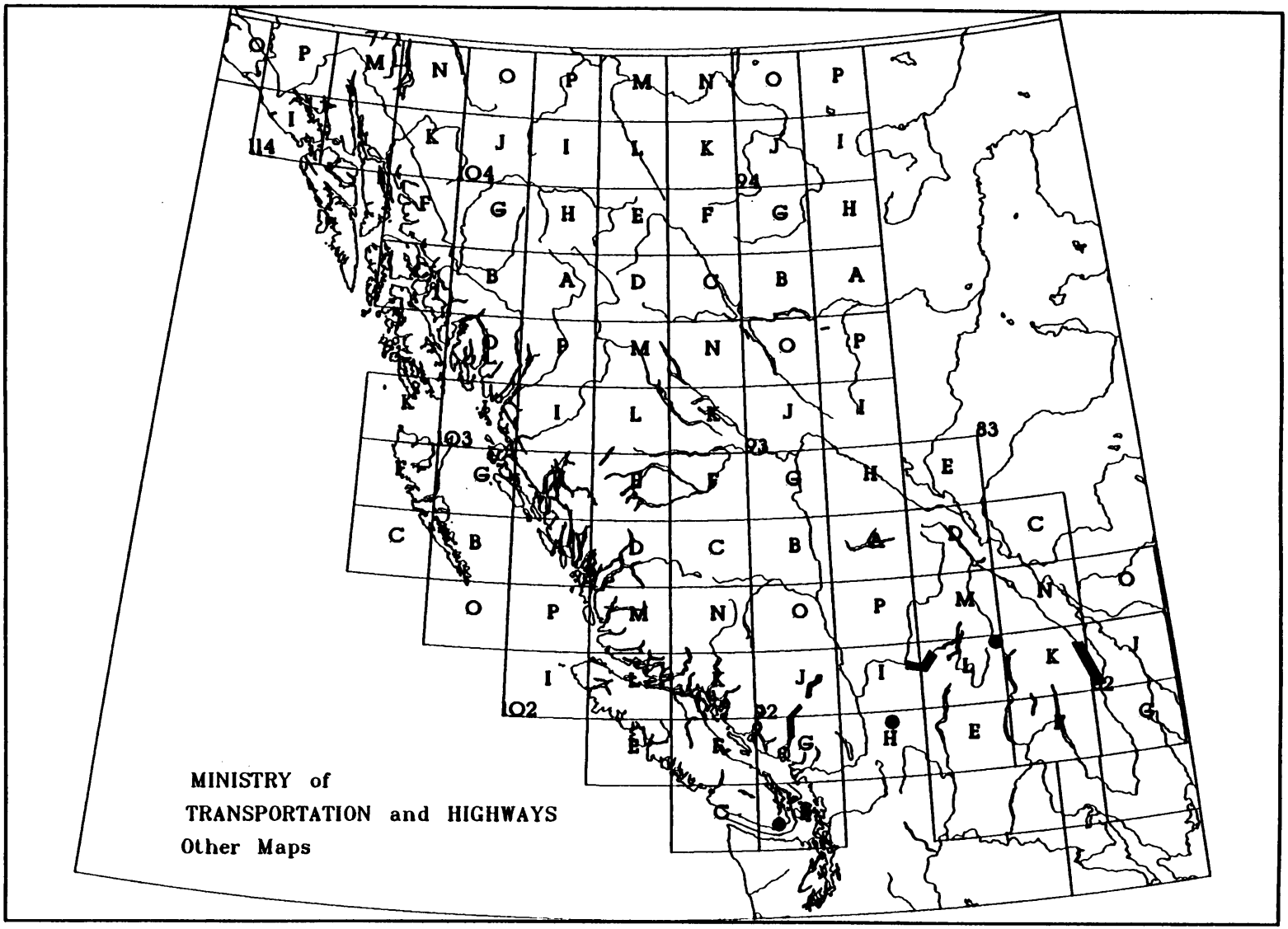

Map 23

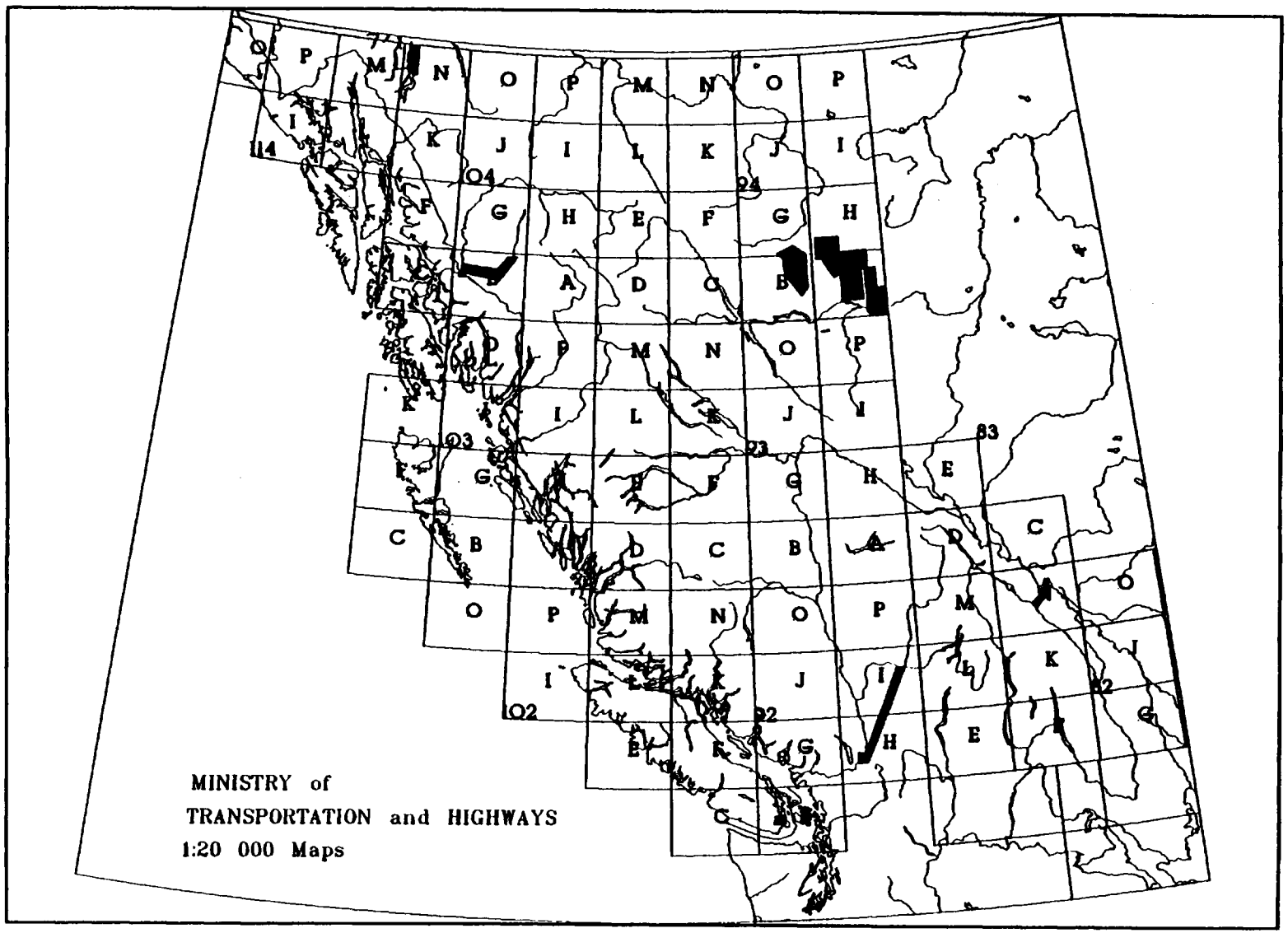

Map 24

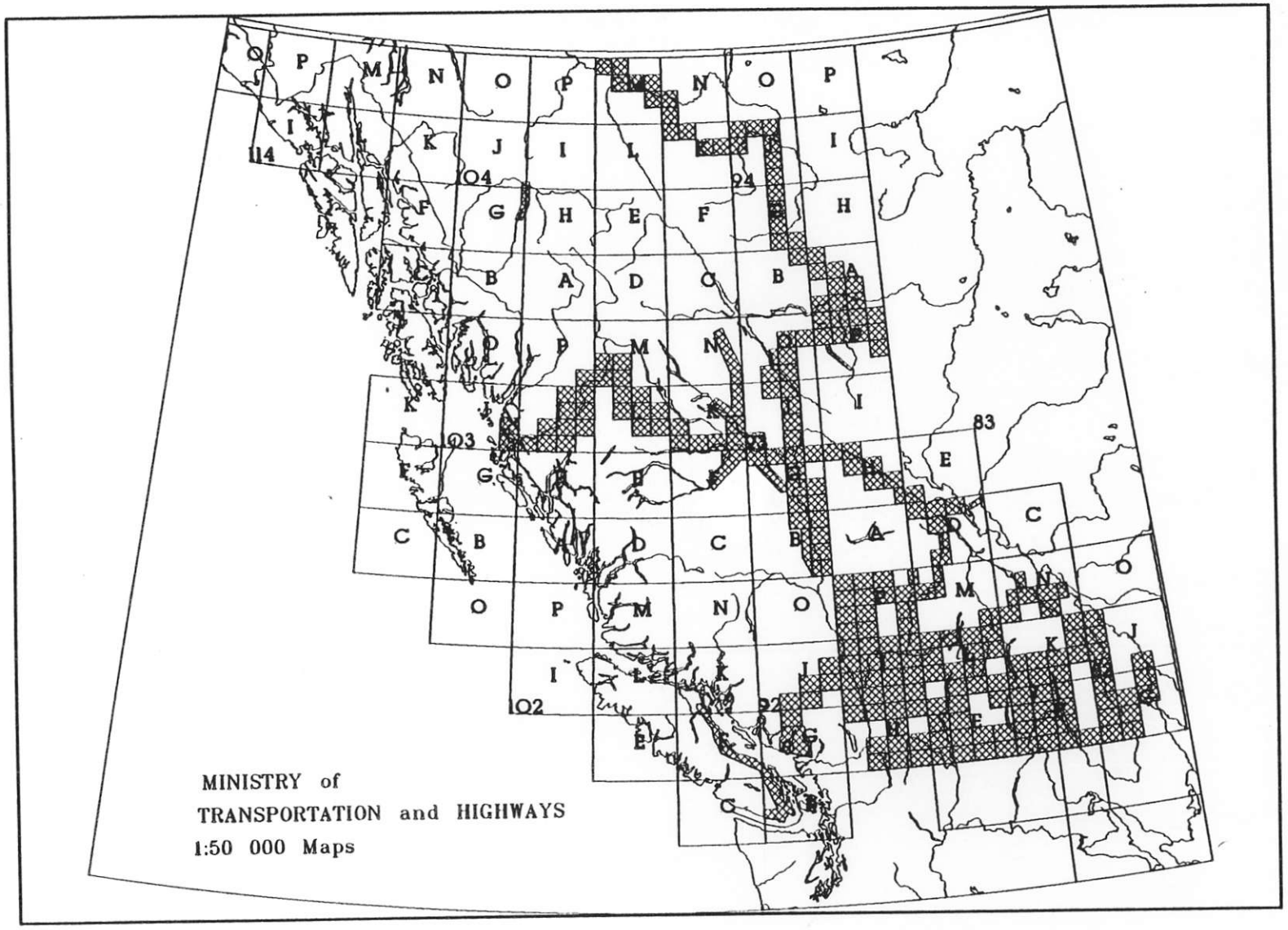

Map 25

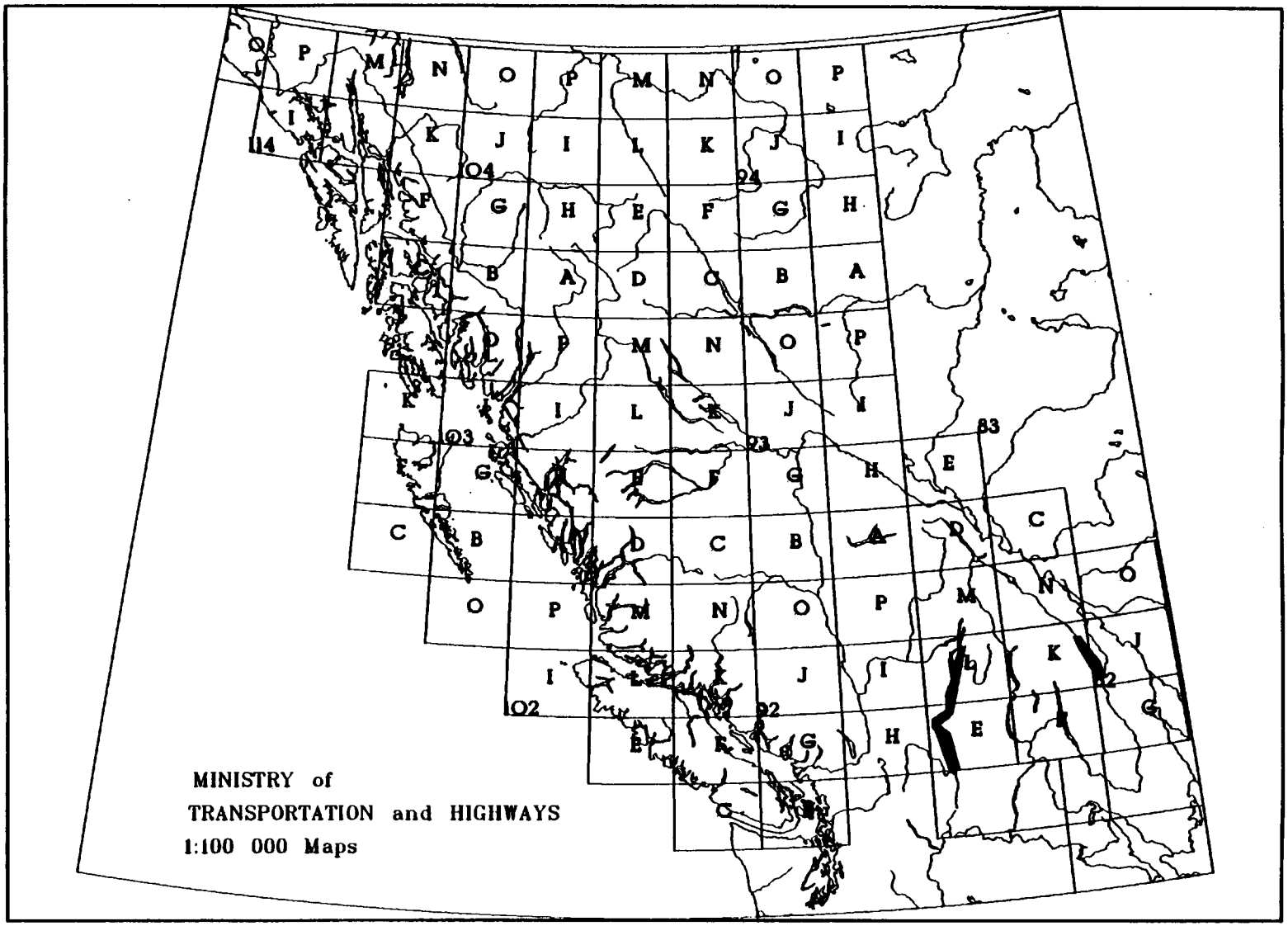

Map 26

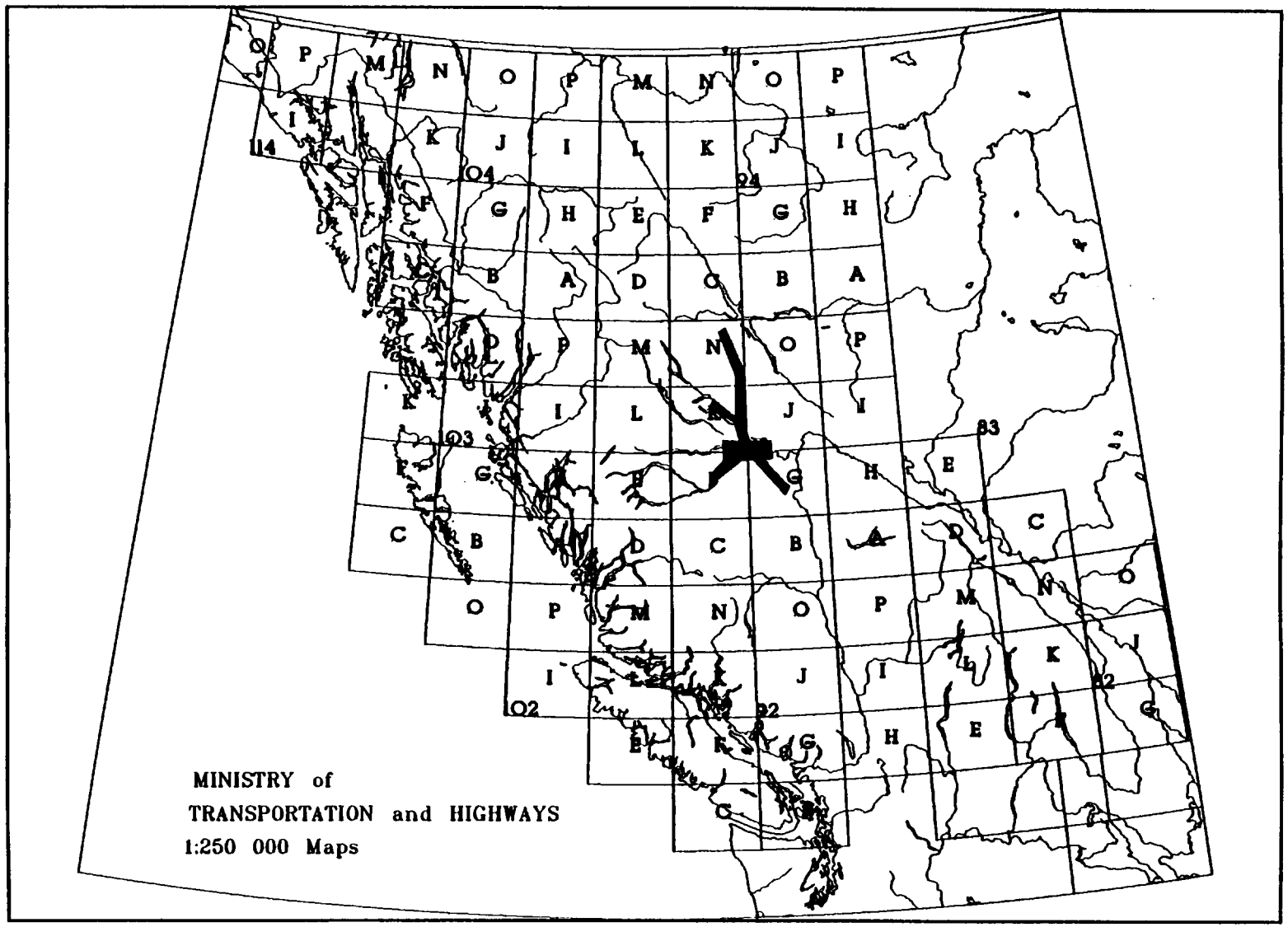

Map 27

MAIL-IN RESPONSE

Please assist us by completing this form and returning it to the Environmental Geology Section, 553 Superior Street, Victoria, B.C., V8V 1X4. Our primary interest is to provide you with an improved version of this publication.

OPEN FILE 1992-13
SURFICIAL GEOLOGY MAP INDEX OF BRITISH COLUMBIA

by

P. Bobrowsky, T. Giles and W. Jackaman

Name: _____

Organization: _____

Address: _____

_____

_____

What is your interest in surficial geology maps? _____

_____

How can we improve this product? _____

_____

Are you aware of surficial maps not listed in this index? _____

_____

Are you willing to provide us with map information for the index? _____

_____

Would you be interested in a diskette version (what type) of the index? _____

_____