


MINISTRY OF ENERGY, MINES, AND PETROLEUM RESOURCES  
 OIL AND GAS DIVISION  
 RESOURCE DEVELOPMENT AND GEOSCIENCE BRANCH


**TERRAIN STABILITY AND LANDSLIDE MAPPING FOR NORTHEAST BRITISH COLUMBIA**



**Landslide Mapping**

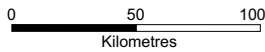
 Severin (2004) 1:250 000 -completed

**Terrain Stability Mapping**

 GSC 1:50 000 -completed

 GSC 1:50 000 -in progress

-  Documented landslide
-  Pipeline failure caused by landslide



ALBERTA