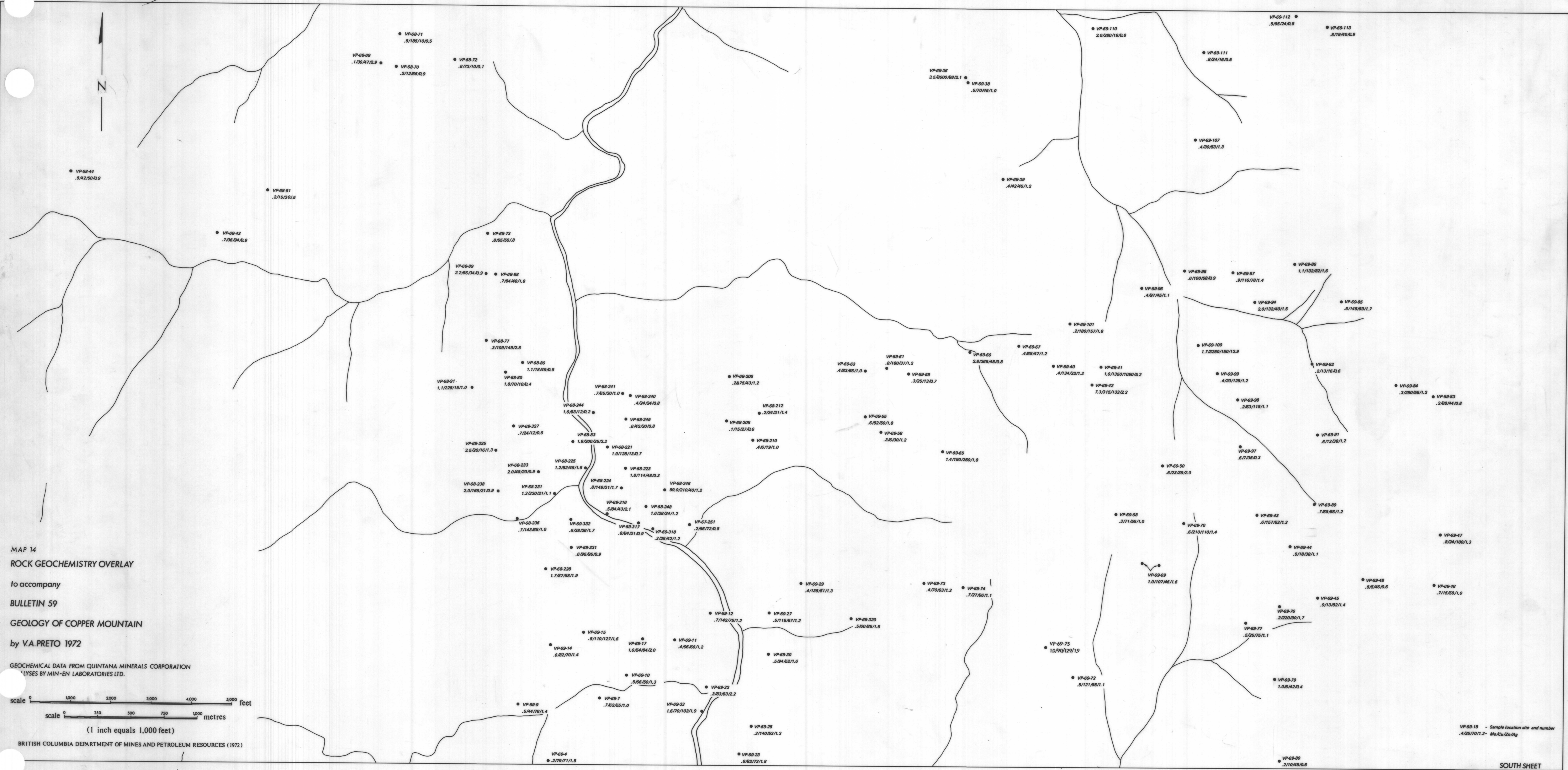
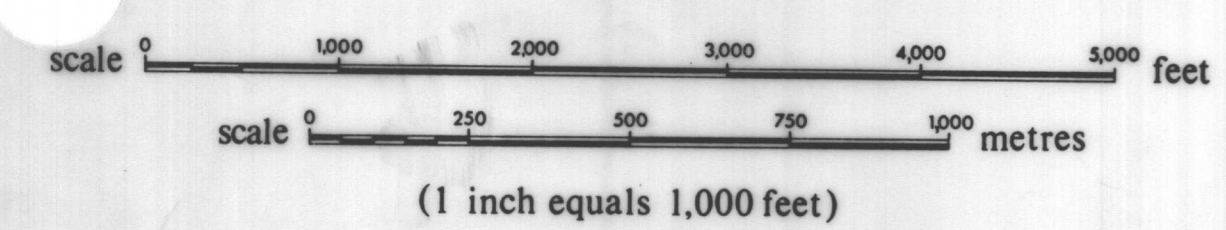


1 OF 2 14



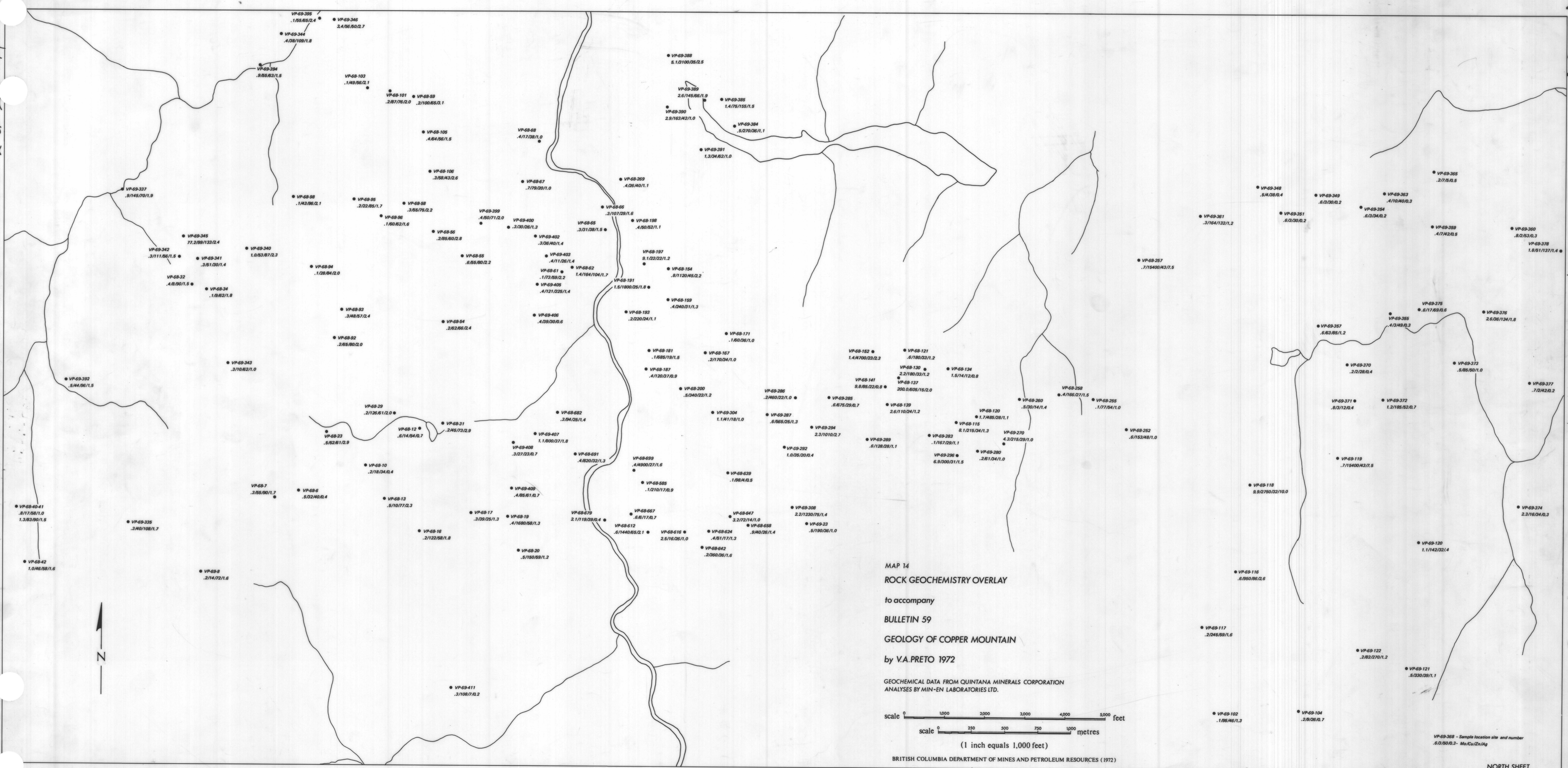
MAP 14
 ROCK GEOCHEMISTRY OVERLAY
 to accompany
 BULLETIN 59
 GEOLOGY OF COPPER MOUNTAIN
 by V.A. PRETO 1972

GEOCHEMICAL DATA FROM QUINTANA MINERALS CORPORATION
 ANALYSES BY MIN-EN LABORATORIES LTD.



BRITISH COLUMBIA DEPARTMENT OF MINES AND PETROLEUM RESOURCES (1972)

VP-69-18 - Sample location site and number
 4/26/70/1.2 - Mo/Cu/Zn/kg



MAP 14
 ROCK GEOCHEMISTRY OVERLAY
 to accompany
 BULLETIN 59
 GEOLOGY OF COPPER MOUNTAIN
 by V.A. PRETO 1972

GEOCHEMICAL DATA FROM QUINTANA MINERALS CORPORATION
 ANALYSES BY MIN-EN LABORATORIES LTD.

scale 0 1000 2000 3000 4000 5000 feet
 scale 0 250 500 750 1000 metres
 (1 inch equals 1,000 feet)

BRITISH COLUMBIA DEPARTMENT OF MINES AND PETROLEUM RESOURCES (1972)

VP-69-368 - Sample location site and number
 6.3/80/0.3 - Mo/Cu/Zn/Ag