

**BRITISH COLUMBIA**  
**PROSPECTORS ASSISTANCE PROGRAM**  
**MINISTRY OF ENERGY AND MINES**  
**GEOLOGICAL SURVEY BRANCH**

PROGRAM YEAR: 1994/95

REPORT #: PAP 94-25

NAME: ALAN SWIFT

**BRITISH COLUMBIA  
PROSPECTORS ASSISTANCE PROGRAM  
PROSPECTING REPORT FORM (continued)**

**RECEIVED**  
P. 81

JAN 30 1995

PROSPECTORS PROGRAM  
MEMPR

**B. TECHNICAL REPORT**

- \* One technical report to be completed for each project area
- \* Refer to Program Requirements/Regulations, section 15, 16 and 17
- \* If work was performed on claims a copy of the applicable assessment report may be submitted in lieu of the supporting data (see section 16) required with this TECHNICAL REPORT

Name ALAN SWIFT Reference Number 94-95 P-81

**LOCATION/COMMODITIES**

Project Area (as listed in Part A.) P62 EVA Minfile No. if applicable 94-95 P-81

Location of Project Area NTS 82E/3E Lat \_\_\_\_\_ Long \_\_\_\_\_

Description of Location and Access \_\_\_\_\_

Main Commodities Searched For PLACER GOLD

Known Mineral Occurrences in Project Area WILLIAMS PIT, TROMMEL, CREEK  
CONSISTING OF PLACER GOLD (COARSE)

**WORK PERFORMED**

1. Conventional Prospecting (area) sampling of exposed areas, trenching, pits,
2. Geological Mapping (hectares/scale) TROMMEL WASHING
3. Geochemical (type and no. of samples) \_\_\_\_\_
4. Geophysical (type and line km) \_\_\_\_\_
5. Physical Work (type and amount) clean up of bedrock shovel & picket, Hosing,
6. Drilling (no. holes, size, depth in m, total m) equipment maintenance & repairs, Roadwork
7. Other (specify) \_\_\_\_\_

**SIGNIFICANT RESULTS (if any)**

Commodities ASSAYS ENCLOSED Claim Name P62 EVA

Location (show on map) Lat \_\_\_\_\_ Long \_\_\_\_\_ Elevation \_\_\_\_\_

Best assay/sample type 95.599 AU OZ/T 22 JUNE 94

Description of mineralization, host rocks, anomalies 20 FT OVERBURNED OF GLACIAL DEPOSITS  
HAMPERED EXCAVATION AT WILLIAMS PIT WHERE RESULTS WERE SPOTTY.  
CONSISTANT GOLD RECOVERED IN BLACK SAND AT TROMMEL ABOVE  
CABIN. PREGLACIAL DISCOLORIZATION OF ROCKS AND SAND DEPOSITS  
INDICATE HIGHER BENCH AND PROMISING RECOVERY RATES.

Supporting data must be submitted with this TECHNICAL REPORT.



ASSAYING  
GEOCHEMISTRY  
ANALYTICAL CHEMISTRY  
ENVIRONMENTAL TESTING

10041 E. Trans Canada Hwy., R.R. #2, Kamloops, B.C. V2C 2J3 Phone (604) 573-5700  
Fax (604) 573-4557

**CERTIFICATE OF ASSAY ETK 94-344**

**RICHARD MAZUR**  
834 McLennan Court  
PORT COQUITLAM, B.C.  
V3C 5Z6

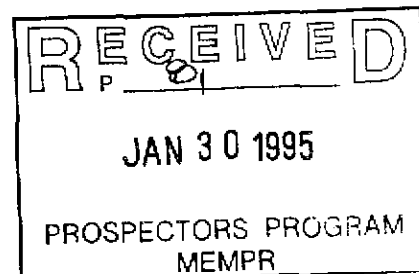
22-Jun-94

1 BLACK SAND sample received June 21, 1994

ET #.	Tag #	Au (g/t)	Au (oz/t)
1	Sampled June 19	3278.10	95.599

XLS/Kmisc

  
ECO-TECH LABORATORIES LTD.  
Frank J. Pezzotti, A.Sc.T.  
B.C. Certified Assayer





ASSAYING  
GEOCHEMISTRY  
ANALYTICAL CHEMISTRY  
ENVIRONMENTAL TESTING

10041 E. Trans Canada Hwy., R.R. #2, Kamloops, B.C. V2C 2J3 Phone (604) 573-5700  
Fax (604) 573-4557

**CERTIFICATE OF ASSAY ETK 94-406**


RICHARD MAZUR  
834 McLENNAN COURT  
PORT COQUITLAM, B.C.  
V3C 5Z6

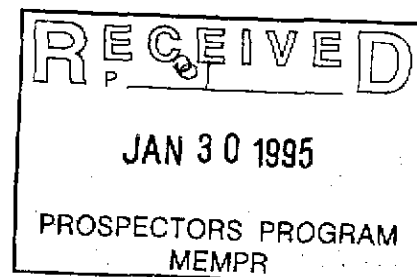
8-Jul-94

1 BLACK SAND sample received July 4, 1994

ET #.	Tag #	Au (g/t)	Au (oz/t)
1	Black Sand	56.40	1.645

XLS/Kmisc

  
ECO-TECH LABORATORIES LTD.  
Frank J. Pezzotti, A.Sc.T.  
B.C. Certified Assayer





ASSAY CERTIFICATE



A. Swift File # 95-0184  
20928 - 50th Ave, Langley BC V3A 5Y8

SAMPLE#	Au** oz/t
1	2.853
2	3.424
3	.283

AU\*\* BY FIRE ASSAY FROM TOTAL SAMPLE.  
- SAMPLE TYPE: BLACK SAND

DATE RECEIVED: JAN 23 1995 DATE REPORT MAILED: *Jan 27/95* SIGNED BY *[Signature]* D.TOYE, C.LEONG, J.WANG; CERTIFIED B.C. ASSAYERS

RECEIVED  
 JAN 30 1995  
 PROSPECTORS PROGRAM  
 MEMPR