

BRITISH COLUMBIA
PROSPECTORS ASSISTANCE PROGRAM
MINISTRY OF ENERGY AND MINES
GEOLOGICAL SURVEY BRANCH

PROGRAM YEAR: 1994/95

REPORT #: PAP 94-27

NAME: DAVID VANEMBER

BRITISH COLUMBIA
PROSPECTORS ASSISTANCE PROGRAM
PROSPECTING REPORT FORM (continued)

RECEIVED
P 85
JAN 19 1995
PROSPECTORS PROGRAM
MEMPR

B. TECHNICAL REPORT

- * One technical report to be completed for each project area
- * Refer to Program Requirements/Regulations, section 15, 16 and 17
- * If work was performed on claims a copy of the applicable assessment report may be submitted in lieu of the supporting data (see section 16) required with this TECHNICAL REPORT

Name DAVE VAN DER BEEK Reference Number 94-95-P85

LOCATION/COMMODITIES

Project Area (as listed in Part A.) DUTCHMAN 3 Minfile No. if applicable _____

Location of Project Area NTS 82F81E Lat 49°24-5'N Long 116°03-5'W

Description of Location and Access APP. 10 K. SW OF CRANBROOK (HWY 3) TO LUMBERTON RD. - 9 K TO MOYIE RIVER RD. - 6.5 K. (200 M EAST WEAVER BRIDGE) N/4. 3.5 K. WEST ON BUSH RD.

Main Commodities Searched For PLACER GOLD.

Known Mineral Occurrences in Project Area PLACER GOLD.

WORK PERFORMED

1. Conventional Prospecting (area) _____
2. Geological Mapping (hectares/scale) _____
3. Geochemical (type and no. of samples) _____
4. Geophysical (type and line km) _____
5. Physical Work (type and amount) 6 TEST PITS.
6. Drilling (no. holes, size, depth in m, total m) _____
7. Other (specify) _____

SIGNIFICANT RESULTS (if any)

Commodities PLACER GOLD Claim Name DUTCHMAN 3

Location (show on map) Lat 49°24-5'N Long 116°03-5'W Elevation 5100' (1555 METRES)

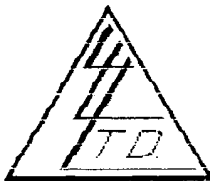
Best assay/sample type 5.25 MIL GRAMS PER CU YRD.

Description of mineralization, host rocks, anomalies GLACIAL TILL & OLD STREAM BED. CHANNELS - MINOR PLACER GOLD THROUGHOUT TILL SECTION - BEST VALUES FOUND IN TOP 1ST. METRE AND OLD STREAM CHANNELS - BLACK SAND CONCENTRATES. FROM 2 YRDS MATERIAL ABOVE + THROUGH + DRZOW STREAM CHANNELS.

Supporting data must be submitted with this TECHNICAL REPORT. FROM PITS #4 + #5

To: DREAM WEAVER MINING,
134, - 9th Avenue South,
Cranbrook, B.C. V1C 2M2
ATTN: Dave VanEmber

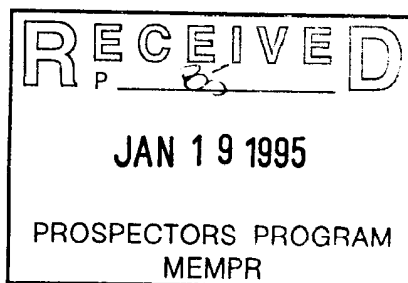
File No. 37001
Date November 8, 1994
Samples Sand



Certificate of Assay LORING LABORATORIES LTD.

SAMPLE NO.

Milligrams Gold
/Cubic Yard




"Assay Analysis"

Dutchman 4-94

5.25

I Hereby Certify that the above results are those
assays made by me upon the herein described samples....

Rejects retained one month.
Pulps retained one month
unless specific arrangements
are made in advance.


Assayer

DUTCHMAN 3
315640
P71499

1994

500 m

DUTCHMAN CK.

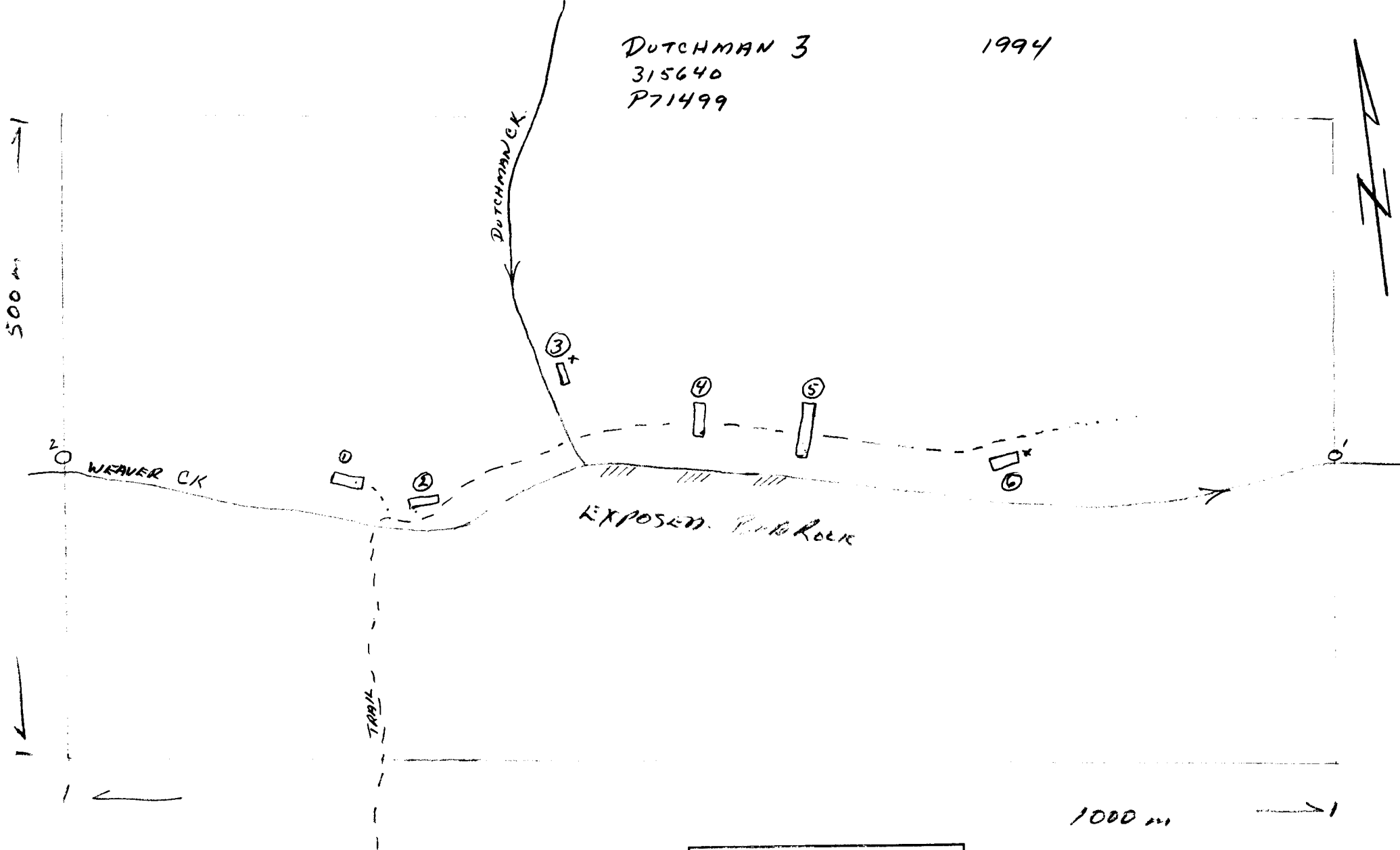
WEAVER CK

TRAIL

EXPOSED. *Red Rock*

1000 m

RECEIVED
P. 85
JAN 19 1995
PROSPECTORS PROGRAM
MEMPR

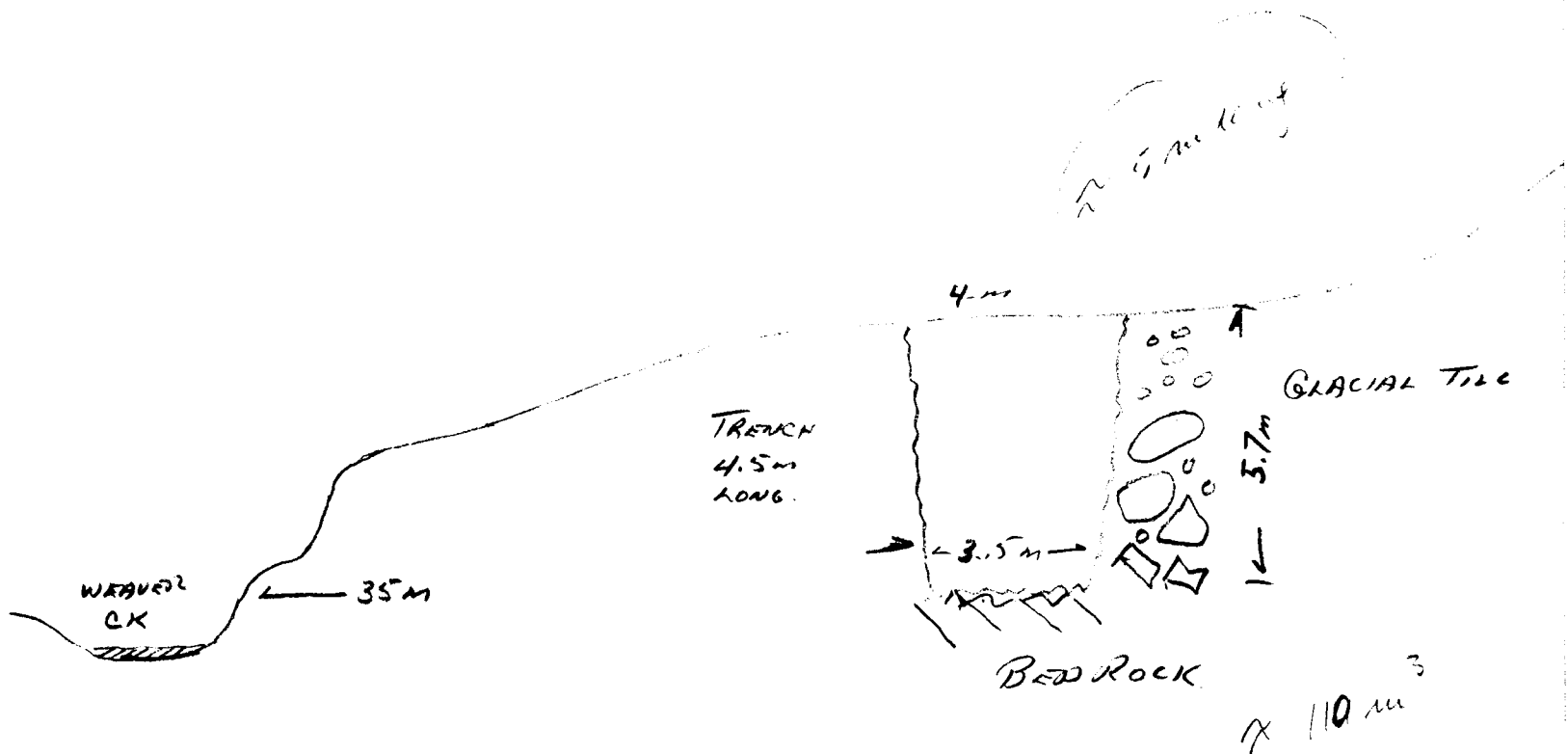


LUTCHMAN 3

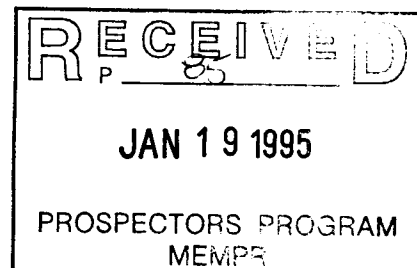
TEST PIT # 1

225 m DOWNSTREAM (EAST) OF FINAL POST

35 m LEFT (NORTH) OF WEAVER CK



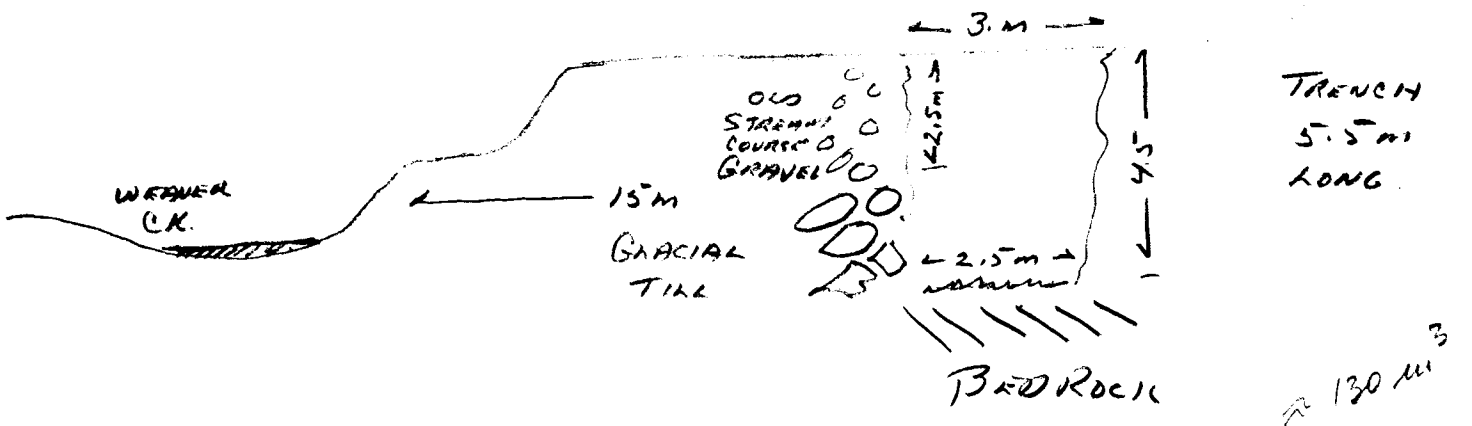
DISTURBED + RECLAIMED AREA APP. 20 m²



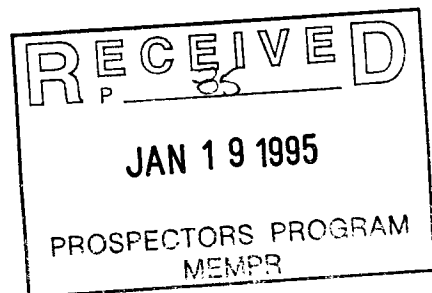
DUTCHMAN 3

TEST PIT #2

30 m DOWN STREAM (EAST) OF PIT #1
15 m LEFT (NORTH) OF WATBURG CK.



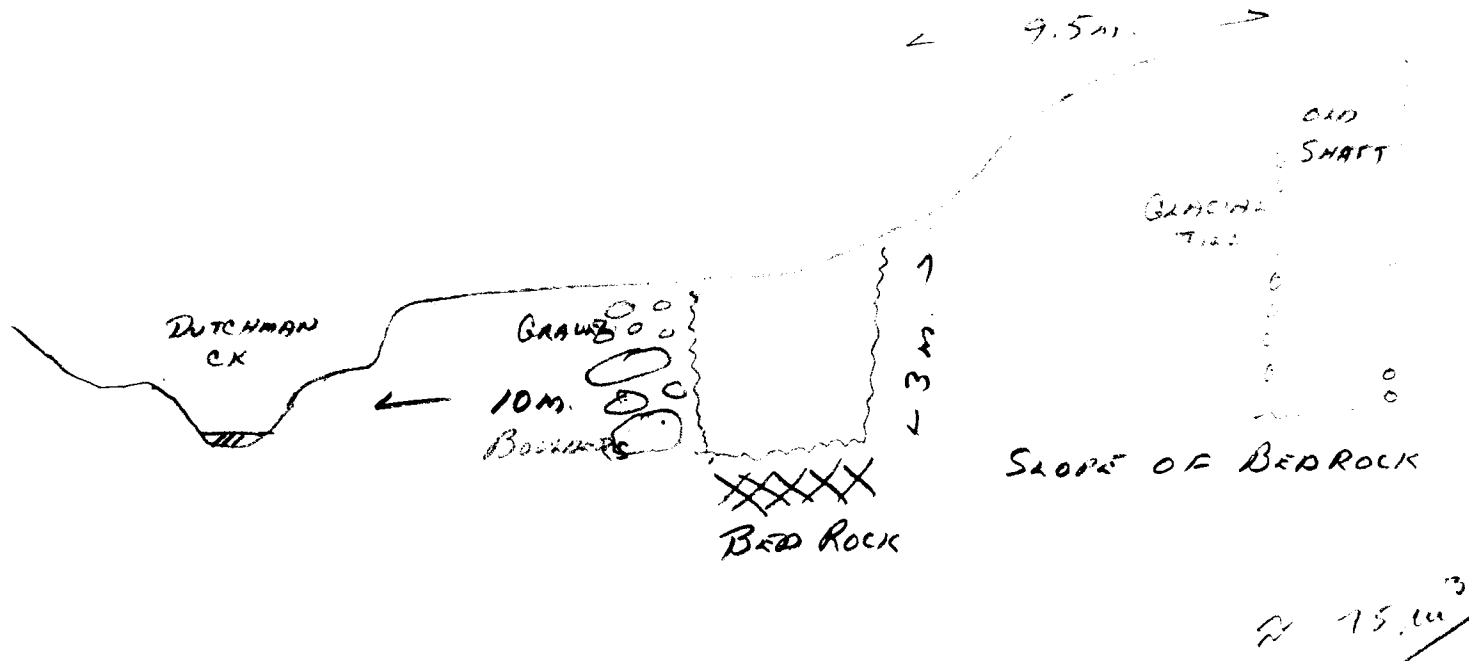
DISTURBED + RECLAIMED AREA APPROX. 25 m²



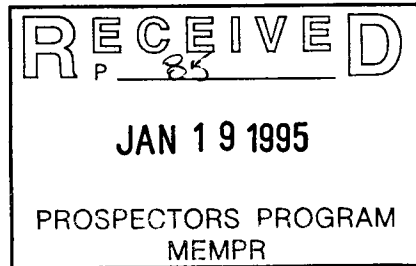
DUTCHMAN 3.

TEST PIT #3.

130 m DOWN STREAM (EAST) TO DUTCHMAN CK.
52 m UP STREAM (NORTH) OF DUTCHMAN CK
10 m LEFT (EAST) OF DUTCHMAN CK.



DISTURBED + RECLAIMED AREA APP 25 m²




DUTCHMAN 3

TEST PIT # 4

96 m DOWN STREAM (EAST) WEAVER CK FROM DUTCHMAN
CONVERGENCE

40 m LEFT (NORTH) OF WEAVER CK



DISTURBED & RECLAIMED AREA APP. 40 m²

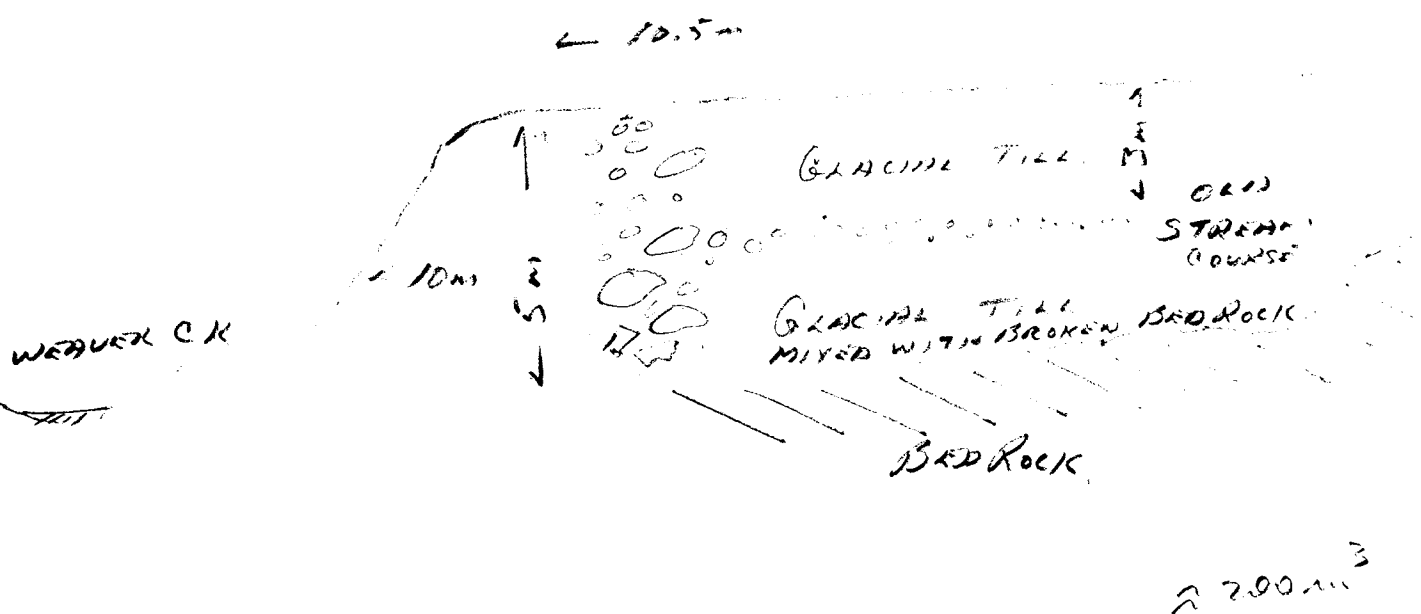
RECEIVED
P 85
JAN 19 1995
PROSPECTORS PROGRAM
MEMPR

BUCHMAN 3

TEST PIT # 5

75 m DOWNSTREAM (EAST) OF PIT # 4

10 m LEFT (NORTH) OF WEAVER CK



DISTURBED & RECLAIMED AREA APPROX 40 m²

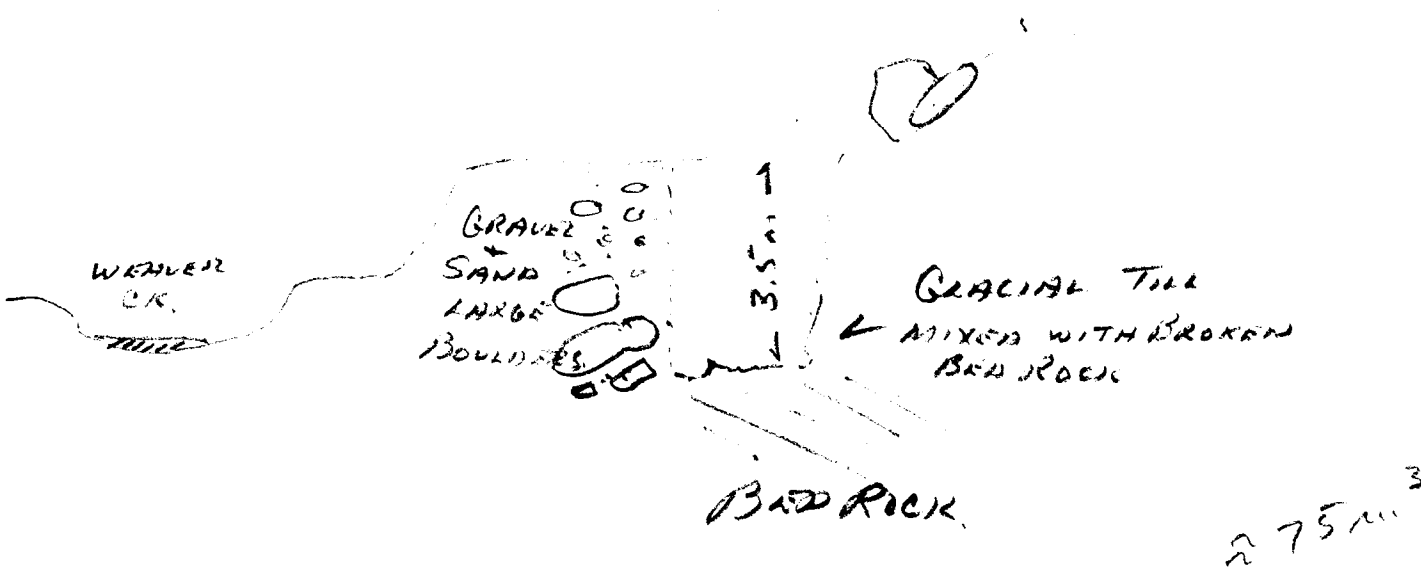
RECEIVED
P 85
JAN 19 1995
PROSPECTORS PROGRAM
MEMPR

DUTCHMAN 3

TEST PIT # 6

115 m DOWN STREAM (EAST) OF PIT # 5

10 m LEFT (NORTH) OF WEAVER CK



DISTURBED + RECALCIBATED AREA APP. 25 m²

RECEIVED
P. 83
JAN 19 1995
PROSPECTORS PROGRAM
MEMPR

NOTICE OF COMPLETION OF WORK PLACER MINING PROPERTIES

The following information, wherever applicable, shall be submitted at least 7 days prior to completion of your approved work program. This form is to be **typed or printed** using black ink **only**.

Placer Lease: DUTCHMAN 3 Placer Claim Number(s): 315640
 Annual Work Approval Number (ie SMI91-0100500-123): C.B.K.94-0600441-0001-P17

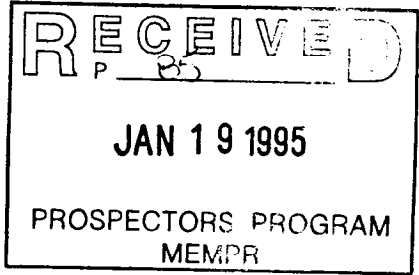
All N.T.S. map sheets..... Mining division FORT STEELE
 Duration of work 7 weeks Number of workers employed 1 PART-TIME
 Estimated total man hours worked on property this season: 400

Area Disturbed (sq. metres)	Area Reclaimed (sq. metres)
(a) Wash plants Area:.....m ²	(a) Wash plant Area:.....m ²
(b) Settling ponds #..... Area:.....m ²	(b) Settling ponds #..... Area:.....m ²
(c) Mining areas #..... Area:.....m ²	(c) Mining areas #..... Area:.....m ²
(d) Coarse tailings piles Area:.....m ²	(d) Coarse tailings piles Area:.....m ²
(e) Road construction Area:.....m ²	(e) Road construction Area:.....m ²
(f) Drilling: #..... Area:.....m ²	(f) Drilling: #..... Area:.....m ²
(g) Trenching: # <u>6</u> Area: <u>175</u> m ²	(g) Trenching: # <u>6</u> Area: <u>175</u> m ²
(h) Test pits: #..... Area:.....m ²	(h) Test pits: #..... Area:.....m ²
(i) Campsite: # people: ... Area:.....m ²	(i) Campsite: # people: ... Area:.....m ²
(j) Underground work: Area:.....m ²	(j) Underground work: Area:.....m ²
(k) Other Area:.....m ²	(k) Other Area:.....m ²
Total Area Disturbed: <u>175</u> m ²	Total Area Reclaimed: <u>175</u> m ²

Quantity of material mined: 50 cubic metres(m³) or tonnes (t)

Submitted by: Owner Operator/Agent Manager

Date Work Completed:



Name and Address: DAVE VANKEMBER
134 - 9 AVE S
CRANBROOK B.C.

Signature: [Signature] Date: JAN 15/95

