

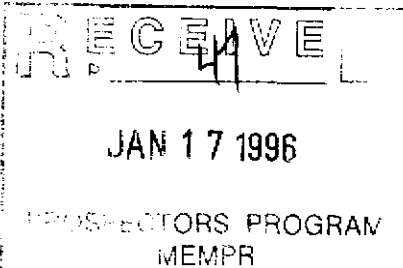
BRITISH COLUMBIA
PROSPECTORS ASSISTANCE PROGRAM
MINISTRY OF ENERGY AND MINES
GEOLOGICAL SURVEY BRANCH

PROGRAM YEAR: 1995/1996

REPORT #: PAP 95-20

NAME: RICHARD ANDERSON

**BRITISH COLUMBIA
PROSPECTORS ASSISTANCE PROGRAM
PROSPECTING REPORT FORM (continued)**



B. TECHNICAL REPORT

- One technical report to be completed for each project area.
- Refer to Program Requirements/Regulations, section 15, 16 and 17.
- If work was performed on claims a copy of the applicable assessment report may be submitted in lieu of the supporting data (see section 16) required with this TECHNICAL REPORT.

Name Richard J. Anderson Reference Number 95/96 P.O. 47

LOCATION/COMMODITIES

Project Area (as listed in Part A) Quartz Creek MINFILE No. if applicable _____

Location of Project Area NTS 82N 6W Lat 51 23' Long 117 19'

Description of Location and Access Upper Quartz Creek: From Golden, West on TransCanada, 40KM to Forestry Access Road for Quartz Creek, Then South 12KM.

Main Commodities Searched For Decorative Stone, Gold, Silver, Copper, Diamonds

Known Mineral Occurrences in Project Area Placer Gold and Silver, Azurite, Galena, Chalcopyrite, Skutterudite

WORK PERFORMED

1. Conventional Prospecting (area) Reconnaissance & Sampling, Assays
2. Geological Mapping (hectares/scale) _____
3. Geochemical (type and no. of samples) Whole Rock, I.C.P. 29.
4. Geophysical (type and line km) _____
5. Physical Work (type and amount) Trenching & Pitting
6. Drilling (no., holes, size, depth in m, total m) _____
7. Other (specify) _____

SIGNIFICANT RESULTS

Commodities Magnasite & Associated Manganite Claim Name Griz I & Adjacent

Location (show on map) Lat 51 23' Long 117 16.6' Elevation 2000M-2250M

Best assay/sample type MGO 36.73 Whole Rock
MNO 54.66 Whole Rock

Description of mineralization, host rocks, anomalies Yellow & white foliated, sparry, crystalline patterns in dark grey to black matrix, weathering pink or yellow; occurring in a hydro-thermally altered limestone, perhaps the lateral equivalent of the "limestone-marble" in upper Horsethief Creek (Wheeler, 1962); outcropping at two different elevations (possibly the same unit folded recumbently upon itself; upper contact with grits of uppermost Horsethief Creek found. Unit appears lenticular (thickness unknown). This is the "decorative stone" appearing as float in placer workings.

Supporting data must be submitted with this TECHNICAL REPORT



**ASSAYING
GEOCHEMISTRY
ANALYTICAL CHEMISTRY
ENVIRONMENTAL TESTING**

10041 E. Trans Canada Hwy., R.R. #2, Kamloops, B.C. V2C 2J3 Phone (604) 573-5700
Fax (604) 573-4557

CERTIFICATE OF ANALYSIS AK 95-369

5-Jul-95

RICHARD ANDERSON
15-5484 25th Avenue
VERNON, B.C.
V1T 7A8

2 rock samples received June 26, 1995
PROJECT #: None Given
SHIPMENT #: None Given

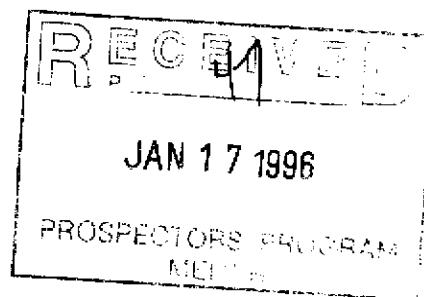
Values expressed in percent

ET #.	Tag #	BaO	P2O5	SiO2	MnO	Fe2O3	MgO	Al2O3	CaO	TiO2	Na2O	K2O	L.O.I.
1	Gr001	0.02	0.10	7.73	0.04	1.62	20.55	0.75	27.03	0.31	0.07	0.01	41.77
2	Gr1004	0.02	0.05	0.01	0.03	0.97	21.97	0.14	30.03	0.01	0.05	0.21	46.52

QC/DATA:

Repeat #:

1	Gr001	0.05	0.05	7.01	0.03	1.56	20.77	0.74	27.45	0.31	0.04	0.01	41.99
---	-------	------	------	------	------	------	-------	------	-------	------	------	------	-------



ECO-TECH LABORATORIES LTD.
Frank J. Pezzotti, A.Sc.T.
B.C. Certified Assayer

XLS/95anderson
df/wr366



**ASSAYING
GEOCHEMISTRY
ANALYTICAL CHEMISTRY
ENVIRONMENTAL TESTING**

10041 E. Trans Canada Hwy., R.R. #2, Kamloops, B.C. V2C 2J3 Phone (604) 573-5700
Fax (604) 573-4557

CERTIFICATE OF ANALYSIS AK 95-406

RICHARD ANDERSON
15-5484 25th Avenue
VERNON, B.C.
V1T 7A8

19-Jul-95

4 rock samples received July 7, 1995
PROJECT #: None given

Values expressed in percent

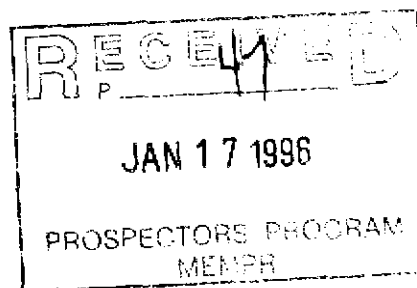
ET #.	Tag #	BaO	P2O5	SiO2	MnO	Fe2O3	MgO	Al2O3	CaO	TiO2	Na2O	K2O	L.O.I.
1	GR002	0.14	0.03	10.72	0.04	2.48	22.59	1.07	19.02	0.08	0.14	1.51	42.20
2	GR003	0.07	0.02	1.80	0.05	3.24	32.92	1.20	12.97	0.07	0.07	0.69	46.90
3	GR1WLD	0.19	1.10	18.09	0.30	5.93	11.65	10.71	19.55	3.15	0.16	4.22	24.95
4	GR1005	0.14	0.16	1.27	0.06	1.95	19.70	0.77	28.72	0.08	0.06	1.68	45.42

QC/DATA:

Repeat #:	Tag #	BaO	P2O5	SiO2	MnO	Fe2O3	MgO	Al2O3	CaO	TiO2	Na2O	K2O	L.O.I.
1	GR002	0.02	0.17	10.06	0.04	2.61	22.71	0.92	20.31	0.04	0.12	1.21	41.79

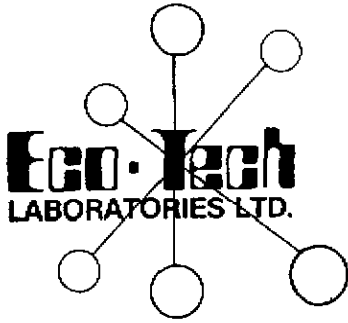
Standard:

Mrg-1	0.10	0.07	39.33	0.17	17.43	13.22	8.26	14.39	3.67	0.72	0.24	2.40
Sy-2	0.06	0.46	59.66	0.31	6.24	2.72	11.81	7.91	0.13	4.27	4.59	1.84



ECO-TECH LABORATORIES LTD.
Frank J. Pezzotti, A.Sc.T.
B.C. Certified Assayer

XLS/95anderson
df/wr406



**ASSAYING
GEOCHEMISTRY
ANALYTICAL CHEMISTRY
ENVIRONMENTAL TESTING**

10041 E. Trans Canada Hwy., R.R. #2, Kamloops, B.C. V2C 6T4 Phone (604) 573-5700
Fax (604) 573-4557

CERTIFICATE OF ANALYSIS AK 95-491

RICHARD ANDERSON
15-5484 25th Avenue
VERNON, B.C.
VIT 7A8

15-Aug-95

4 Rock samples received July 21, 1995
PROJECT #: None Given
SHIPMENT #: None Given

ET #.	Tag #	Au (ppb)
1	GR11 WL05	5
3	GR11 WL15	5

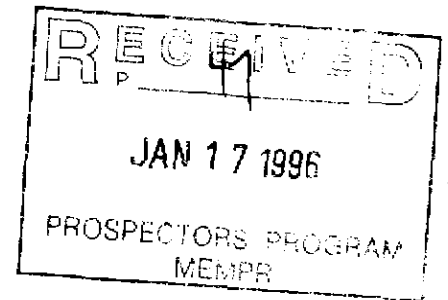
QC DATA:

Repeat:


1	GR11 WL05	5
3	GR11 WL15	5

Standard:
GEO'95

150



XLS/Anderson


ECO-TECH LABORATORIES LTD.
Frank J. Pezzotti, A.Sc.T.
B.C. Certified Assayer



**ASSAYING
GEOCHEMISTRY
ANALYTICAL CHEMISTRY
ENVIRONMENTAL TESTING**

10041 E. Trans Canada Hwy., R.R. #2, Kamloops, B.C. V2C 6T4 Phone (604) 573-5700
Fax (604) 573-4557

CERTIFICATE OF ANALYSIS AK 95-630

RICHARD ANDERSON
15-5484 25th Avenue
VERNON, B.C.
V1T 7A8

28-Aug-95

4 Rock samples received August 11, 1995

PROJECT #: None Given

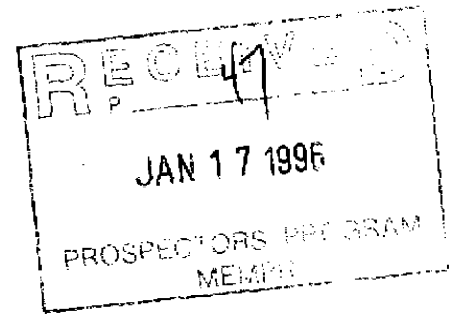
SHIPMENT #: None Given

Values expressed in percent

ET #.	Tag #	BaO	P2O5	SiO2	MnO	Fe2O3	MgO	Al2O3	CaO	TiO2	Na2O	K2O	L.O.I.
✓ 2	GR006	0.02	0.10	0.01	0.03	1.75	36.73	0.41	11.69	0.03	0.01	0.08	49.15 X
✓ 3	GROF7	0.01	0.01	0.01	0.10	2.20	10.27	6.42	8.05	1.67	0.01	22.84 ?	48.45 *
✓ 4	GRO15	0.01	0.01	0.01	54.66	0.01	0.01	0.01	0.01	0.01	0.01	0.01	45.34 Δ
QC/DATA:													
Repeat:													
2	GR006	0.01	13.07	0.01	2.30	41.67	0.01	0.01	9.88	33.08 ?	0.01	0.01	0.01
Standard:													
MRG1		0.01	0.06	38.83	0.18	17.72	13.21	8.75	14.72	3.23	0.71	0.18	2.40
SY2		0.05	0.41	59.26	0.32	6.28	2.65	12.27	7.97	0.13	4.36	4.46	1.84

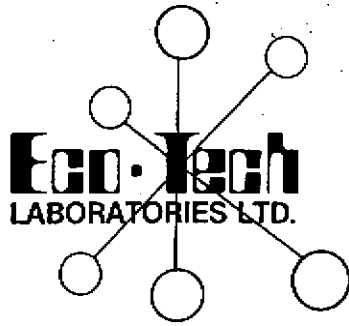
GR015 WLS

- X MAGNETITE
- * CARNALLITE ?
- o MANGANITE SS



[Signature]
ECD-TECH LABORATORIES LTD.
Frank J. Pezzotti, A.Sc.T.
B.C. Certified Assayer

XLS/95anderson
df/wr581



ASSAYING
GEOCHEMISTRY
ANALYTICAL CHEMISTRY
ENVIRONMENTAL TESTING

10041 E. Trans Canada Hwy., R.R. #2, Kamloops, B.C. V2C 6T4 Phone (604) 573-5700
Fax (604) 573-4557

CERTIFICATE OF ANALYSIS AK 95-630

RICHARD ANDERSON
15-5484 25th Avenue
VERNON, B.C.
V1T 7A8

24-Aug-95

4 Rock samples received August 11, 1995
PROJECT #: None Given
SHIPMENT #: None Given

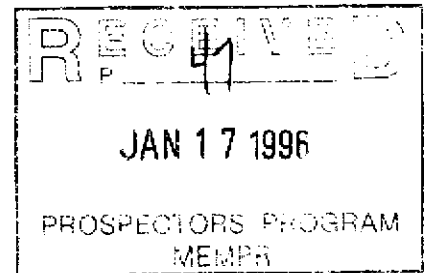
ET #.	Tag #	Au (ppb)
1	GRIWLOI	<5

QC DATA:

Repeat:


1 GRIWLOI

<5



XLS/Anderson


ECO-TECH LABORATORIES LTD.
Frank J. Pezzotti, A.Sc.T.
B.C. Certified Assayer



**ASSAYING
GEOCHEMISTRY
ANALYTICAL CHEMISTRY
ENVIRONMENTAL TESTING**

10041 E. Trans Canada Hwy., R.R. #2, Kamloops, B.C. V2C 6T4 Phone (604) 573-5700
Fax (604) 573-4557

CERTIFICATE OF ANALYSIS AK 95-491

RICHARD ANDERSON
15-5484 25th Avenue
VERNON, B.C.
V1T 7A8

14-Sep-95

4 Rock samples received July 21, 1995
PROJECT #: None Given
SHIPMENT #: None Given

Values expressed in percent

ET #.	Tag #	BaO	P2O5	SiO2	MnO	Fe2O3	MgO	Al2O3	CaO	TiO2	Na2O	K2O	L.O.I.
2	GR11 WL13	0.01	0.01	3.38	0.41	8.45	15.50	0.17	28.30	0.01	0.05	0.22	43.51
4	GR11 WL25	0.01	0.03	19.95	0.20	2.35	15.60	0.61	23.93	0.02	0.08	0.30	36.92

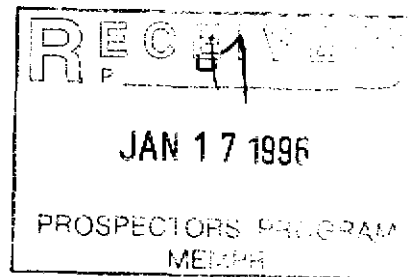
QC/DATA:

Repeat:

2	GR11 WL13	0.01	0.02	1.63	0.42	8.69	16.04	0.17	29.15	0.01	0.05	0.01	43.82
---	-----------	------	------	------	------	------	-------	------	-------	------	------	------	-------


Standard:

MRG1		0.02	0.01	39.59	0.17	17.10	13.23	8.44	14.17	3.69	0.77	0.43	2.40
SY2		0.07	0.46	59.75	0.31	6.27	2.97	11.83	7.75	0.18	4.24	4.32	1.84



[Signature]
ECO-TECH LABORATORIES LTD.
Frank J. Pezzotti, A.Sc.T.
B.C. Certified Assayer

df/wr662
XLS/95Anderson



ASSAYING
GEOCHEMISTRY
ANALYTICAL CHEMISTRY
ENVIRONMENTAL TESTING

10041 E. Trans Canada Hwy., R.R. #2, Kamloops, B.C. V2C 6T4 Phone (604) 573-5700
Fax (604) 573-4557

CERTIFICATE OF ANALYSIS AK 95-961

RICHARD ANDERSON
15-5484 25th Avenue
VERNON, B.C.
V1T 7A8

30-Oct-95

6 Rock samples received October 13, 1995
PROJECT #:None given
SHIPMENT #:None given

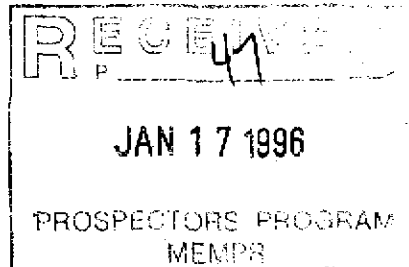
Values expressed in percent

ET #.	Tag #	BaO	P2O5	SiO2	MnO	Fe2O3	MgO	Al2O3	CaO	TiO2	Na2O	K2O	LOI
2	GR II WL32	0.01	0.13	1.50	0.19	2.18	16.46	0.68	33.54	0.04	0.01	0.01	45.29
3	GR 026	0.01	0.17	0.90	0.03	1.14	27.14	0.31	22.48	0.03	0.05	0.01	47.73
4	QC WL01	0.03	1.75	21.31	0.01	18.98	18.45	15.27	2.86	5.72	0.02	0.01	15.61
5	GR II WL32	0.04	0.10	0.72	0.31	5.82	17.85	0.15	29.75	0.01	0.06	0.01	45.19

QC/DATA:

Standard:

MRG1	0.01	0.22	39.55	0.17	17.32	12.99	8.53	14.46	3.60	0.76	0.16	2.40
SY2	0.06	0.53	60.34	0.32	6.07	2.60	12.05	7.66	0.11	4.33	4.34	1.84



[Signature]
ECO-TECH LABORATORIES LTD.
Frank J. Pezzotti, A.Sc.1.
B.C. Certified Assayer

XLS/95anderson
df/wr961



ASSAYING
GEOCHEMISTRY
ANALYTICAL CHEMISTRY
ENVIRONMENTAL TESTING

10041 E. Trans Canada Hwy., R.R. #2, Kamloops, B.C. V2C 6T4 Phone (604) 573-5700
Fax (604) 573-4557

CERTIFICATE OF ANALYSIS AK 95-1063

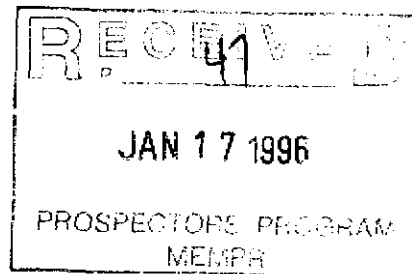
RICHARD ANDERSON
15-5484 25th Avenue
VERNON, B.C.
V1T 7A8

16-Nov-95

5 ROCK samples received November 2, 1995
PROJECT #: none given
SHIPMENT #: none given

Values expressed in percent

ET #.	Tag #	BaO	P2O5	SiO2	MnO	Fe2O3	MgO	Al2O3	CaO	TiO2	Na2O	K2O	L.O.I.	Nb (ppm)
1	GR11WL06	0.12	0.68	26.22	0.13	8.28	10.51	8.52	16.58	2.63	0.13	2.62	23.38	-
2	QCWL31	-	-	-	-	-	-	-	-	-	-	-	-	1
5	GR005T	0.01	0.01	1.94	0.05	1.56	19.87	0.07	29.35	0.02	0.04	0.18	46.92	-
QC/DATA:														
<i>Resplit:</i>														
R/S1	GR11WL06	0.05	0.98	25.28	0.12	8.35	11.46	8.67	16.85	2.94	0.08	2.27	22.94	-
<i>Repeat:</i>														
1	GR11WL06	0.01	1.06	26.09	0.13	8.40	11.04	8.67	17.06	2.65	0.09	1.67	22.94	-
<i>Standard:</i>														
MRG1		0.06	0.04	37.61	0.15	18.29	13.67	7.49	15.21	3.80	0.66	0.62	2.40	-
SY2		0.05	0.39	56.22	0.32	7.20	3.30	12.20	9.01	0.17	4.34	4.96	1.84	-



[Signature]
ECO-TECH LABORATORIES LTD.
Frank J. Pezzotti, A.Sc.T.
B.C. Certified Assayer

XLS/95anderson1
df/wr1063



**ASSAYING
GEOCHEMISTRY
ANALYTICAL CHEMISTRY
ENVIRONMENTAL TESTING**

10041 E. Trans Canada Hwy., R.R. #2, Kamloops, B.C. V2C 6T4 Phone (604) 573-5700
Fax (604) 573-4557

CERTIFICATE OF ANALYSIS AK 95-1188

RICHARD ANDERSON
15-5484 25th Avenue
VERNON, B.C.
V1T 7A8

27-Dec-95

5 rock samples received

Values expressed in percent

ET #.	Tag #	BaO	P2O5	SiO2	MnO	Fe2O3	MgO	Al2O3	CaO	TiO2	Na2O	K2O	L.O.I.
1	GR016	0.01	0.01	2.73	0.03	1.04	23.73	0.42	26.17	0.03	0.12	0.13	45.61
2	GR025	0.01	0.08	1.76	0.03	1.11	21.32	0.47	29.77	0.01	0.06	0.01	45.40
3	GR035	0.01	0.01	0.11	0.04	1.18	21.73	0.01	31.01	0.01	0.02	0.01	45.90

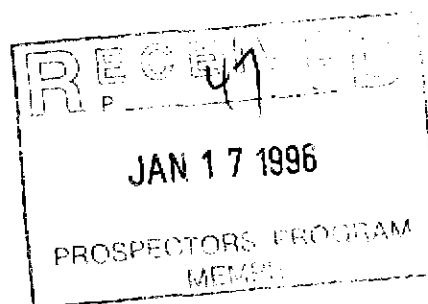
QC DATA:

Resplit:

RS1	GR016	0.16	0.01	2.24	0.03	0.99	23.36	0.37	25.29	0.09	0.08	1.71	45.70
-----	-------	------	------	------	------	------	-------	------	-------	------	------	------	-------

Standard:

MRG1		0.05	0.04	38.37	0.17	17.51	13.28	8.29	14.66	3.65	0.77	0.80	2.40
SY2		0.08	0.45	59.31	0.32	6.38	2.68	12.10	8.07	0.15	4.30	4.32	1.84



[Signature]
ECO-TECH LABORATORIES LTD.
Frank J. Pezzotti, A.Sc.T.
B.C. Certified Assayer



ASSAYING
GEOCHEMISTRY
ANALYTICAL CHEMISTRY
ENVIRONMENTAL TESTING

10041 E. Trans Canada Hwy., R.R. #2, Kamloops, B.C. V2C 6T4 Phone (604) 573-5700
Fax (604) 573-4557

11-Dec-85

ECO-TECH LABORATORIES LTD.
10041 East Trans Canada Highway
KAMLOOPS, B.C.
V2C 6T4

Phone: 604-573-5700
Fax : 604-573-4557

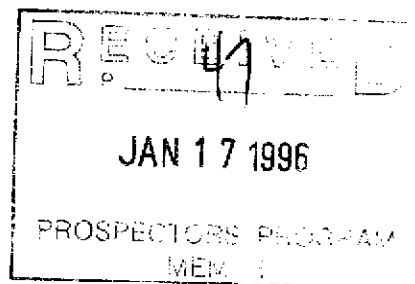
RICHARD ANDERSON AK 95-1063
15-5484 25th Avenue
VERNON, B.C.
V1T 7A8

ATTENTION: R. ANDERSON

5 Rock samples received Nov. 2, 1995
PROJECT #: None given
SHIPMENT #: None given

Values in ppm unless otherwise reported

Et #.	Tag #	Ce (ppm)	Eu (ppm)	La (ppm)	Lu (ppm)	Nd (ppm)	Sc (ppm)	Sm (ppm)	Te (ppm)	Th (ppm)	U (ppm)	Yb (ppm)
3	QCWL21	25	1.2	7.4	0.45	19	22	5.9	1.1	26	10	3.0
4	GRIIWL01	148	3.8	75.6	0.25	74	30	11	1.4	9.6	1.5	1.7



per

ECO-TECH LABORATORIES LTD.
Frank J. Pezzotti, A.Sc.T.
B.C. Certified Assayer

XLS/95Anderson

2-Jan-96

ECO-TECH LABORATORIES LTD.
10041 East Trans Canada Highway
KAMLOOPS, B.C.
V2C 6T4

Phone: 604-573-5700
Fax : 604-573-4557

QUARTZ CREEK SITE 4
WOLVERINE HANDING VALLEY
BESIDE LAKE
WEST OF DIATREME

U.T.M 11 4 77 760E
56 92 425N

RICHARD ANDERSON AK 95-1188
15-5484 25th Avenue
VERNON, B.C.
VIT 7A8

No. of samples: 5
Sample Type: Rock
Project #: None given

Values in ppm unless otherwise reported

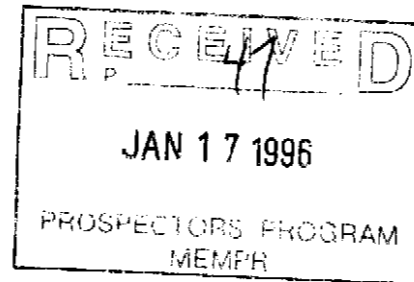
Et #.	Tag #	Ag	Al %	As	Ba	Bi	Ca %	Cd	Co	Cr	Cu	Fe %	La	Mg %	Mn	Mo	Na %	Ni	P	Pb	Sb	Sn	Sr	Ti %	U	V	W	Y	Zn
5	GR1W104	<2	0.46	10	15	<5	7.42	<1	11	124	9	1.12	30	2.20	304	<1	0.01	60	>10000	<2	30	<20	61	<0.1	<10	37	<10	9	1


QC/DATA:

Standard:
GEO95

1.0	1.58	65	150	<5	1.67	<1	17	63	82	3.81	<10	0.97	668	1	0.04	22	720	20	<5	<20	68	0.08	<10	77	<10	4	70
-----	------	----	-----	----	------	----	----	----	----	------	-----	------	-----	---	------	----	-----	----	----	-----	----	------	-----	----	-----	---	----

df/1187
XLS/95anderson




ECO-TECH LABORATORIES LTD.
Frank J. Pezzotti, A.Sc.T.
B.C. Certified Assayer

25-Oct-95

ECO-TECH LABORATORIES LTD.
10041 East Trans Canada Highway
KAMLOOPS, B.C.
V2C 6T4

Phone: 604-573-5700
Fax : 604-573-4557

QUARTZ CREEK SITE 3.
WOLVERINE HANGING VALLEY
WEST OF LAKE
WEST OF DIATREME

U.T.M. 114 77 645E
56 92 470N.

RICHARD ANDERSON AK 95-961
15-5484 25th Avenue
VERNON, B.C.
VIT 7A8

6 Rock samples received October 13, 1995
PROJECT #: None given
SHIPMENT #: None given

Values in ppm unless otherwise reported

Et #.	Tag #	Ag	Al %	As	Ba	Bi	Ca %	Cd	Co	Cr	Cu	Fe %	La	Mg %	Mn	Mo	Na %	Ni	P	Pb	Sb	Sn	Sr	Ti %	U	V	W	Y	Zn
6	GR 11WLD3	<.2	0.44	660	50	25	12.10	<1	67	87	14	12.70	<10	5.69	1560	11	<.01	123	4240	4	<5	<20	52	<.01	<10	18	<10	<1	9

QC/DATA:

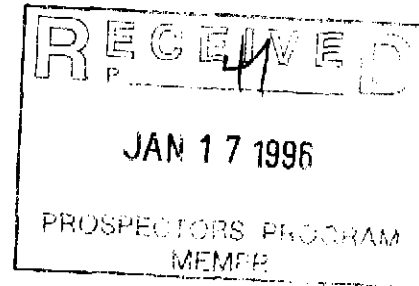
Repeat:

6	GR 11WLD3	<.2	0.40	660	45	30	12.40	<1	68	86	9	12.70	<10	5.66	1549	12	<.01	127	4380	6	5	<20	41	<.01	<10	17	<10	<1	8
---	-----------	-----	------	-----	----	----	-------	----	----	----	---	-------	-----	------	------	----	------	-----	------	---	---	-----	----	------	-----	----	-----	----	---

Standard:

GEO'95		1.2	1.62	85	165	<5	2.07	<1	19	59	80	4.19	<10	1.05	742	<1	0.01	24	680	20	<5	<20	54	0.09	<10	71	<10	3	78
--------	--	-----	------	----	-----	----	------	----	----	----	----	------	-----	------	-----	----	------	----	-----	----	----	-----	----	------	-----	----	-----	---	----

df/965
XLS/95Kmisc.#7



[Signature]
ECO-TECH LABORATORIES LTD.
Frank J. Pezzotti, A.Sc.T.
B.C. Certified Assayer

24-Aug-95

ECO-TECH LABORATORIES LTD.
10041 East Trans Canada Highway
KAMLOOPS, B.C.
V2C 6T4

Phone: 604-573-5700
Fax : 604-573-4557

QUATZ CREEK SITE 5
WOLVERINE HARBOR VALLEY
BEHIND LAKE
NORTH OF DIATRENE

U.T.M. 11 4 77 975 E
56 92 420 N.

RICHARD ANDERSON AK 95-630
15-5484 25th Avenue
VERNON, B.C.
VIT 7A8

4 Rock samples received August 11, 1995
PROJECT #: None
SHIPMENT #: None Given

Values in ppm unless otherwise reported

Et #.	Tag #	Au(ppb)	Ag	Al%	As	Ba	Bi	Ca %	Cd	Co	Cr	Cu	Fe %	La	Mg %	Mn	Mo	Na %	Ni	P	Pb	Sb	Sn	Sr	Ti %	U	V	W	Y	Zn
1	GRITWLOS	<5	0.2	0.04	515	20	<5	0.02	<1	6	325	761	0.81	<10	<.01	54	18	<.01	12	<10	40	<5	<20	3	<.01	<10	2	<10	<1	35

QC/DATA:


Repeat:

1	GRITWLOS	<5	0.4	0.04	515	20	<5	0.02	<1	6	312	746	0.79	<10	<.01	56	18	<.01	11	<10	38	<5	<20	2	<.01	<10	2	<10	<1	34
---	----------	----	-----	------	-----	----	----	------	----	---	-----	-----	------	-----	------	----	----	------	----	-----	----	----	-----	---	------	-----	---	-----	----	----

Standard:

ECO95	-	1.0	1.86	70	155	<5	1.69	<1	18	84	91	3.98	<10	0.93	654	<1	0.02	26	610	16	<5	<20	60	0.13	<10	81	<10	5	70
-------	---	-----	------	----	-----	----	------	----	----	----	----	------	-----	------	-----	----	------	----	-----	----	----	-----	----	------	-----	----	-----	---	----

df/4005A
XLS/95Anderson




 ECO-TECH LABORATORIES LTD.
 Frank J. Pezzotti, A.Sc.T.
 B.C. Certified Assayer

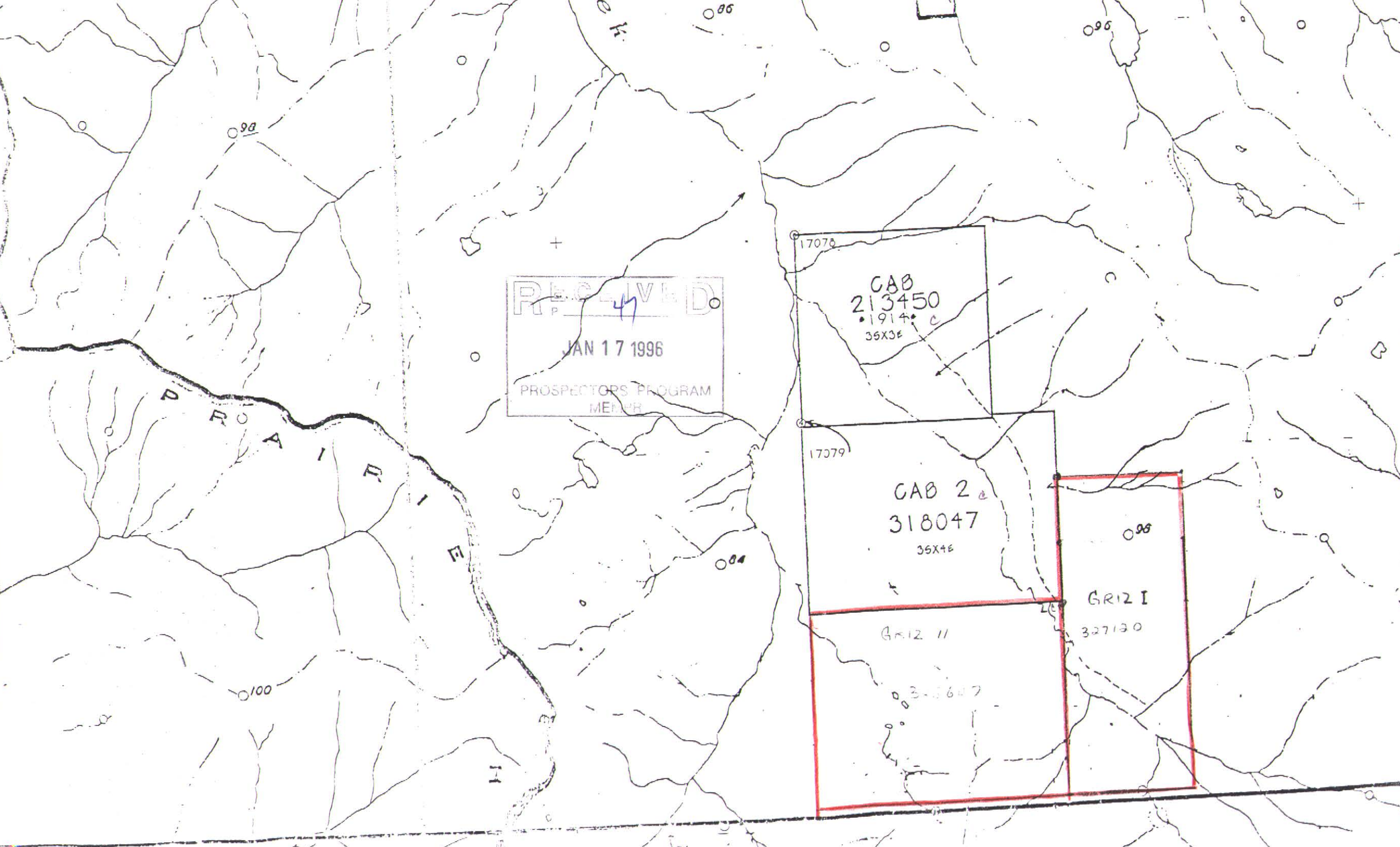
RECEIVED
47
JAN 17 1996
PROSPECTORS PROGRAM
MEMBER

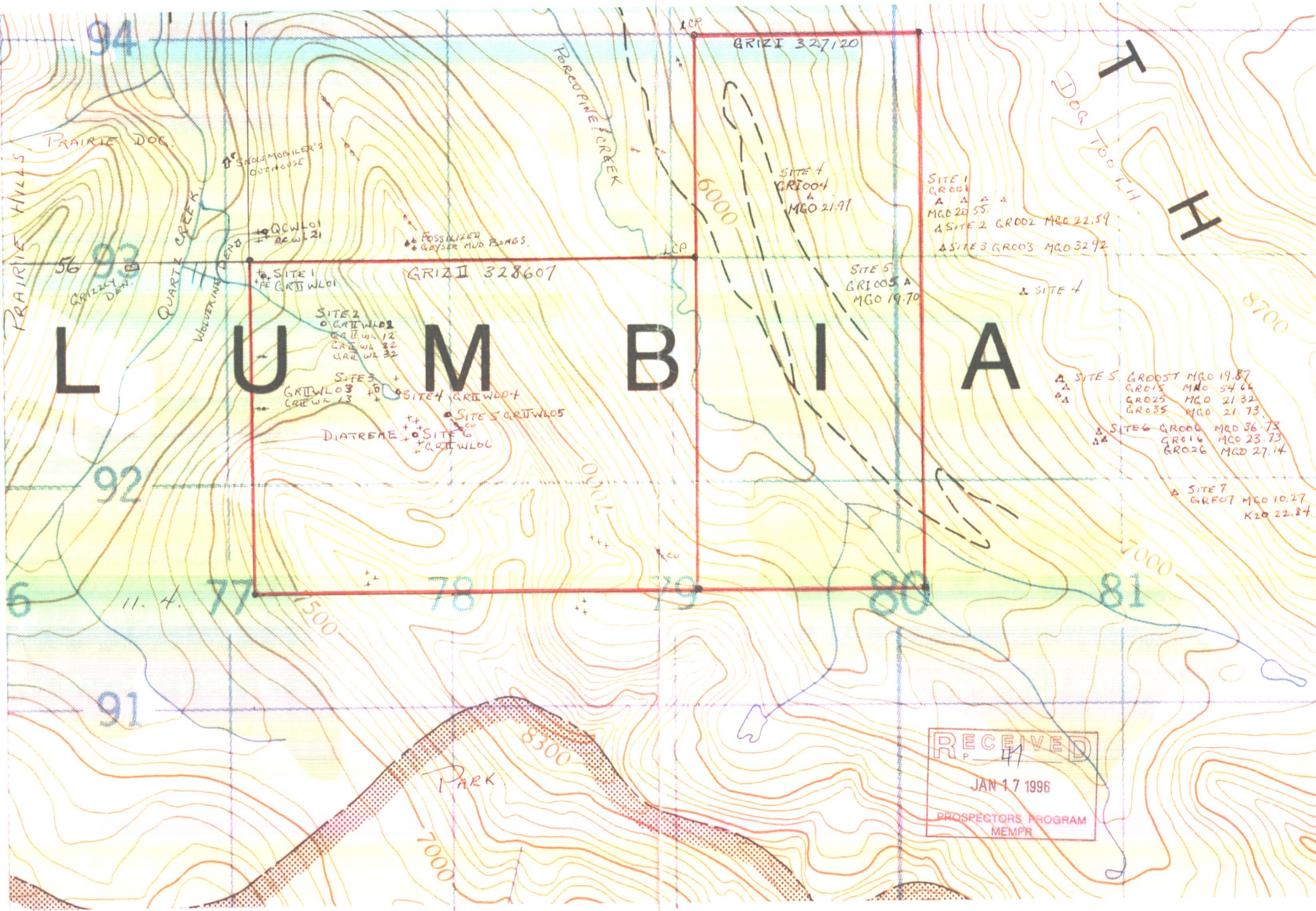
17078
CAB
213450
• 1914 • C
35X3E

17079
CAB 2
318047
35X4E

GRIZ II
3-3647

GRIZ I
327130





RECEIVED
 P-41
 JAN 17 1996
 PROSPECTORS PROGRAM
 MEMPR

1000 METERS.
 * MGO.
 LAST NUMBER ON TAG I.D. SITE

DAUNTLESS MTN.

DOG TOOTH

PRAIRIE HILLS

PRAIRIE DOG.

QUARTZ CREEK

WOLVERINE BEND

PORCUPINE CREEK

GRIZZLY DEN.

LUMBI A

7000

8700

94

93

92

91

56

77

78

79

80

81

500

7000

8300

6000

SITE 4
 GRIZI 329100
 MGO 21.91

SITE 1
 GRIZI 328607
 MGO 22.55
 * SITE 2 GRIZI 328607 MGO 22.59
 * SITE 3 GRIZI 328607 MGO 32.92

SITE 5
 GRIZI 329100
 MGO 19.70

* SITE 4

* SITE 5 GRIZI 329100 MGO 19.89
 GRIZI 329100 MGO 54.66
 GRIZI 329100 MGO 21.32
 GRIZI 329100 MGO 21.73
 * SITE 6 GRIZI 329100 MGO 36.73
 GRIZI 329100 MGO 23.73
 GRIZI 329100 MGO 27.14

* SITE 7
 GRIZI 329100 MGO 10.27
 K20 22.84