



Gold Skarns

BCGS GeoFile 1998-02

By G.E. Ray

This GeoFile consists of 3 parts: Characteristics of Gold Skarns; Gold Skarn Deposit Profile; and a Bibliography of Gold Skarns and Gold-rich Skarns

Acknowledgements:

Thanks are expressed to K.M. Dawson (Geological Survey of Canada), T.G. Theodore and J.M. Hammarstrom (U.S. Geological Survey), A.D. Ettlinger (Wolverton Securities Ltd.), J.W. Brooks (Santa Fe Pacific Gold), G.L. Dawson (Cambria Geological Ltd.), I.C.L. Webster and M.A. Fournier (B.C. Geological Survey), L.D. Meinert (Washington State University), M.J. Burson, K.K. Hefton, and G.V. O'Connor (P.T. Freeport Indonesia), J.M. Allen (J. Allen & Associates Ltd.), J.K. Glover (Glover Consulting Ltd.), and the staff of Corona Corporation and Homestake Canada Inc.

Characteristics of Gold Skarns

Gold skarns are defined as skarn deposits in which gold is the primary or dominant economic metal present. The following features should be noted about these deposits:

1. They occur worldwide along destructive plate margins (Figure 1) and tend to have a spatial and temporal association with Cu porphyry provinces.



2. They are associated with subduction and arc-related plutonic rocks of largely gabbro-diorite-granodiorite composition (Figure 2). These intrusives tend to be calcalkaline, subalkaline and undifferentiated, being relatively depleted in LIL-elements such as Rb, Ce, Nb, and La, and enriched in Cr, Sc, Sr and V (Figure 2) and (Figure 3).


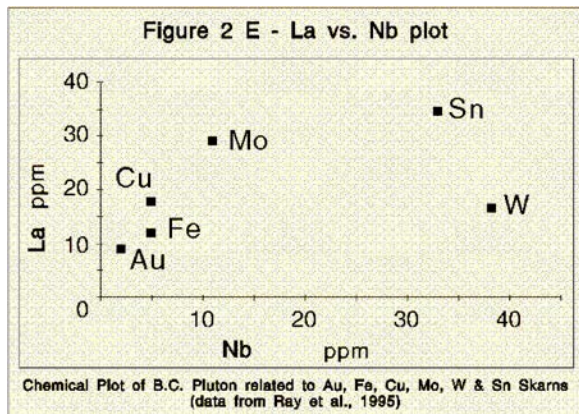
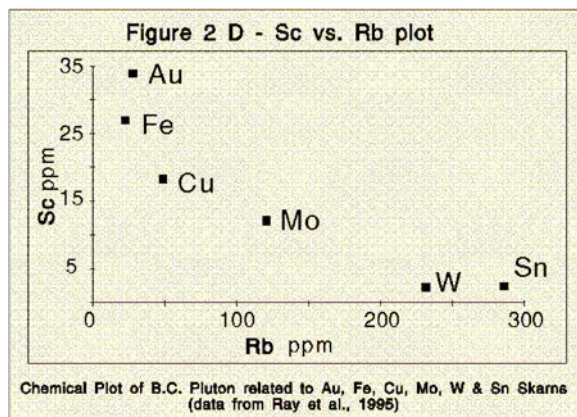

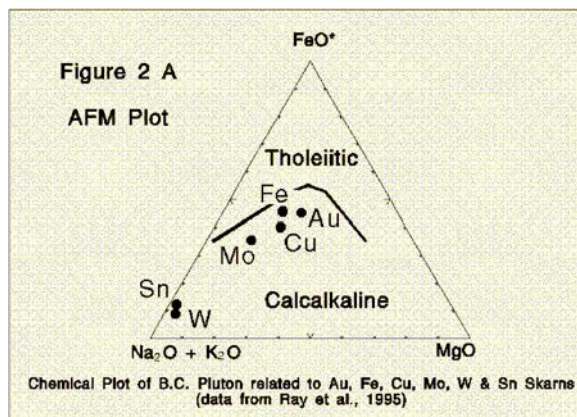
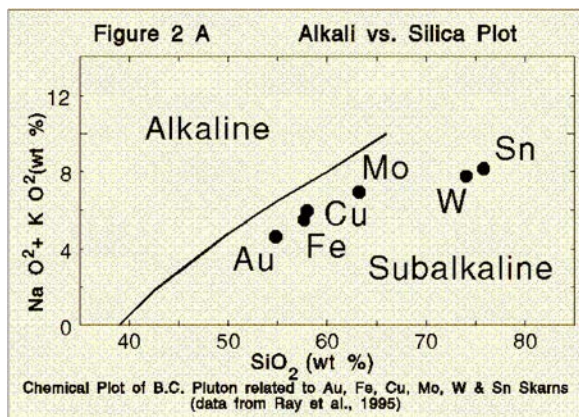


Figure 2. Chemical plots of BC plutons related to Au, Fe, Cu, Mo, W, and Sn skarns

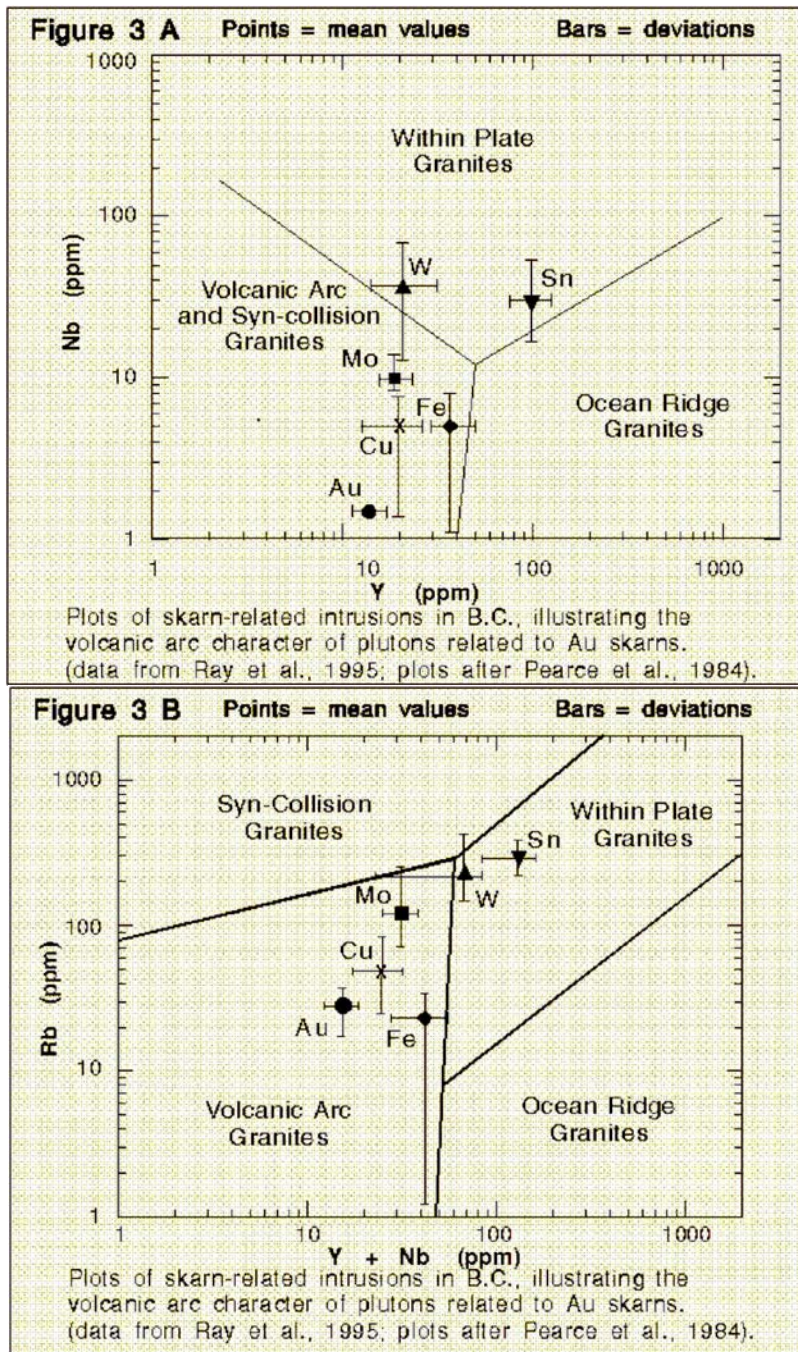
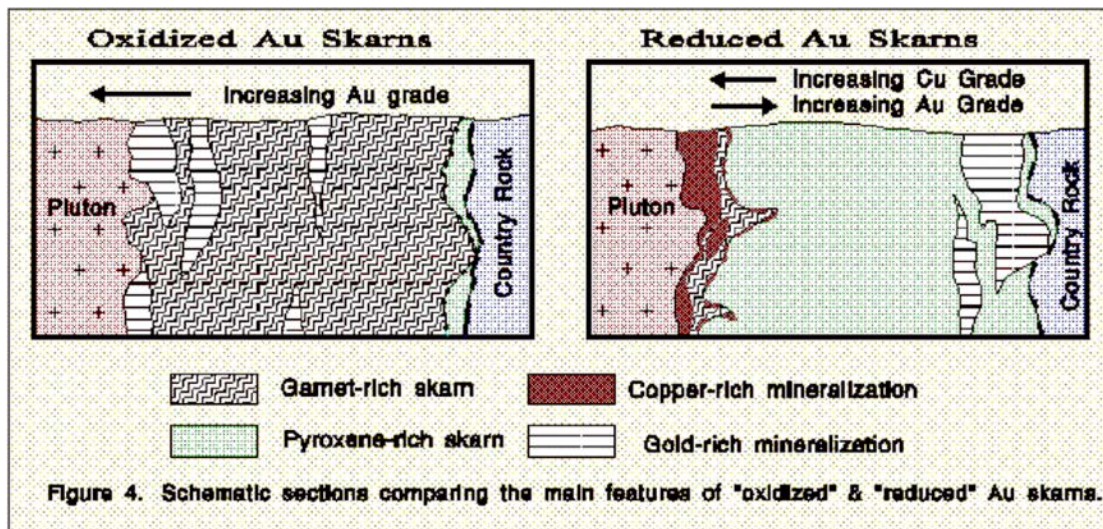


Figure 3. Plots (after Pearce et al., 1984) of skarn-related intrusions in BC

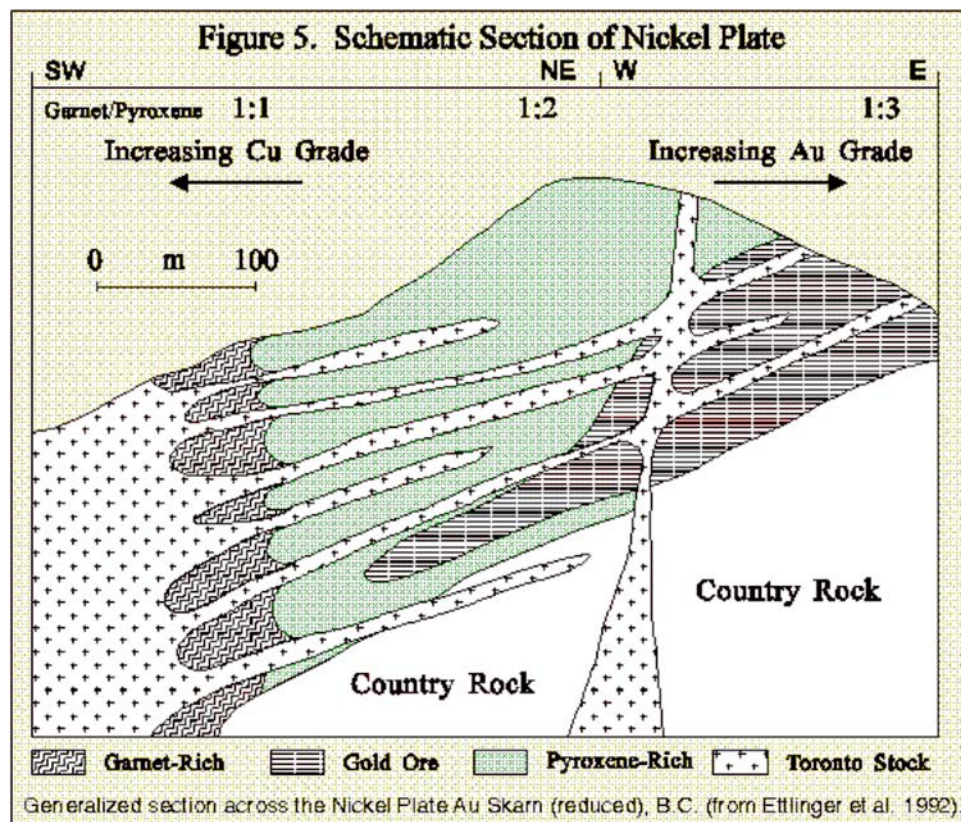
3. They are mostly developed in calcic skarn with exoskarn envelopes dominated by Ca-silicate assemblages (clinopyroxene and garnet). Magnesian Au skarns (with Mg-silicates such as olivine and serpentine) are very rare; one example however, is the Butte Highlands deposit, Montana (Ettlinger et al., 1996).

4. The gold in Au skarns is commonly micron-sized; thus, the ore is visually indistinguishable from waste. It may be associated with Bi-tellurides and arsenopyrite, and in some deposits there is an enrichment in Co.

5. Depending on the mineralogy and garnet-pyroxene chemistry of the prograde exoskarn and ore, Au skarns can be separated into reduced and oxidized types (Figure 4).



6. Reduced Au skarns are marked by low garnet/pyroxene and pyrite/pyrrhotite ratios and the presence of hedenbergitic pyroxene and Fe-rich biotite. The intrusives have low $\text{Fe}_2\text{O}_3/\text{FeO}$ ratios and the ore bodies are developed distal to the pluton, in the outer parts of the pyroxene-rich exoskarn envelopes. Examples include Nickel Plate (B.C.; Figure 5), Fortitude (Nevada) and Buckhorn Mountain (Washington State).



7. Oxidized Au skarns are characterized by high garnet/pyroxene and pyrite/pyrrhotite ratios, and by the presence of diopsidic pyroxene, pyrite, magnetite and hematite. Ore bodies tend to form more proximal to the intrusions than those in the reduced Au skarns (Figure 4). Possible examples include Nambija (Ecuador), Wabu (Irian Jaya, Indonesia) and McCoy (Nevada; Fig. 6).

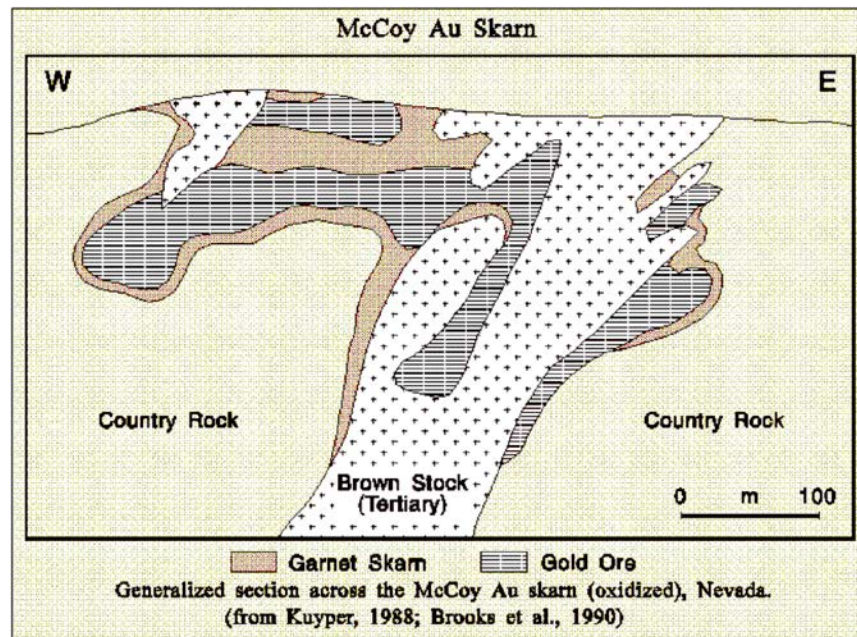
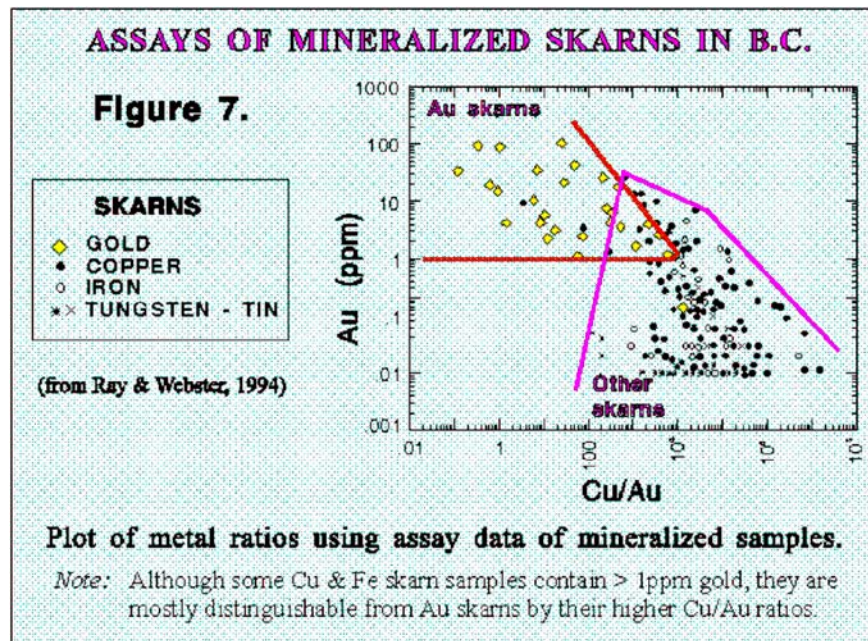
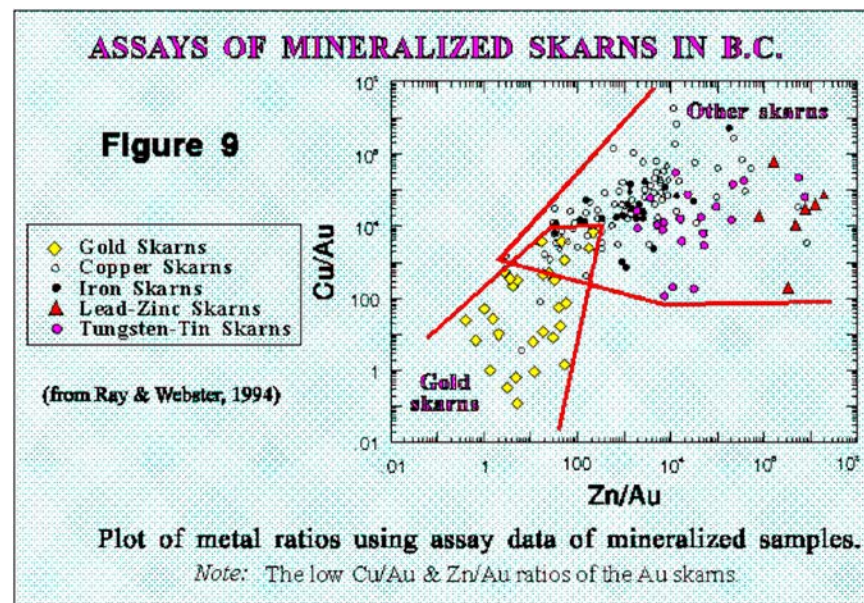
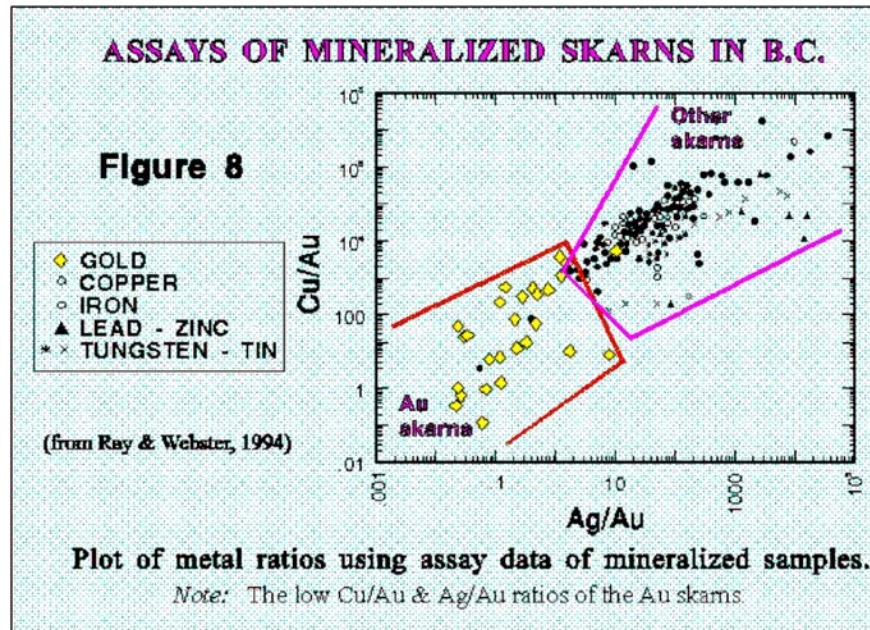


Figure 6.

8. Compared to the ore in Cu, Fe, Mo, W, Pb-Zn and Sn skarns, ore in most reduced and oxidized Au skarns has distinctly low metal ratios ($\text{Cu}/\text{Au} < 2000$; $\text{Cu}/\text{Ag} < 1000$; $\text{Zn}/\text{Au} < 100$, $\text{Ag}/\text{Au} < 1$) (Figure 7), (Figure 8), and (Figure 9).



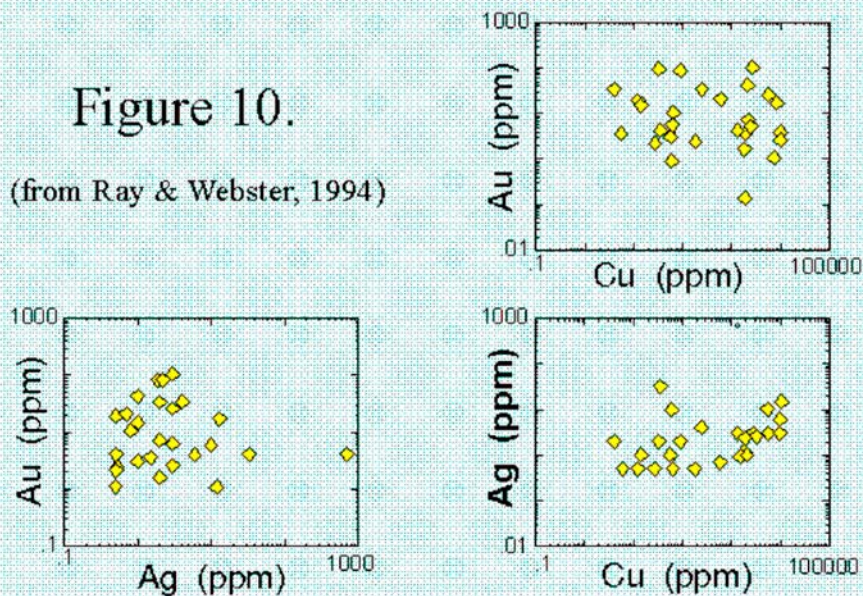


9. There is no correlation between Cu and Au in many Au skarns (unlike in Fe and some Cu skarns where a good correlation exists between these metals) (Figure 10), (Figure 11), and (Figure 12). Thus, the gold potential of a skarn can be easily overlooked if copper sulphide-rich outcrops are preferentially sampled and other sulphide-bearing or sulphide-lean assemblages ignored.

CORRELATION OF Au, Cu & Ag IN GOLD SKARNS

Figure 10.

(from Ray & Webster, 1994)



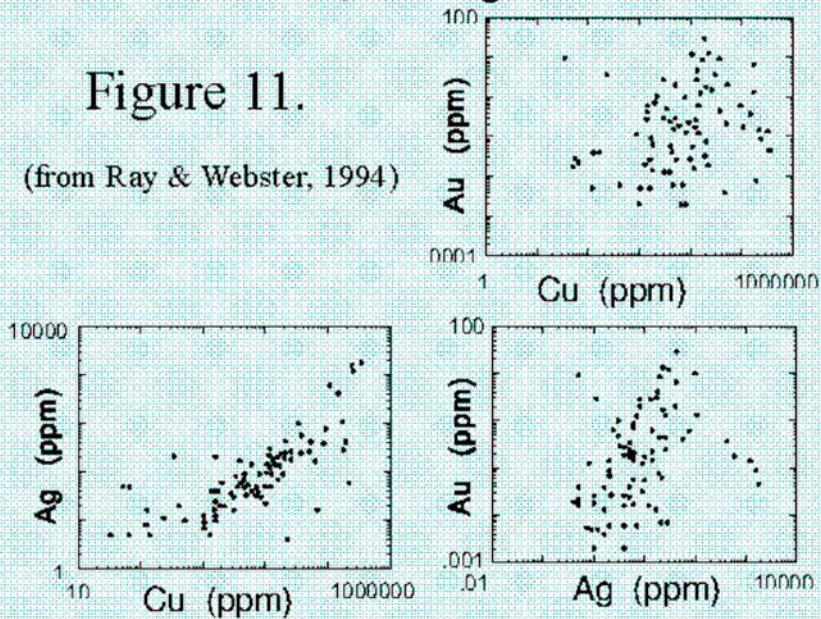
Plots using assay data of mineralized samples.

Note: Poor correlation between Au:Cu and Au:Ag

CORRELATION of Au, Cu & Ag in COPPER SKARNS

Figure 11.

(from Ray & Webster, 1994)



Plots using assay data of mineralized samples.

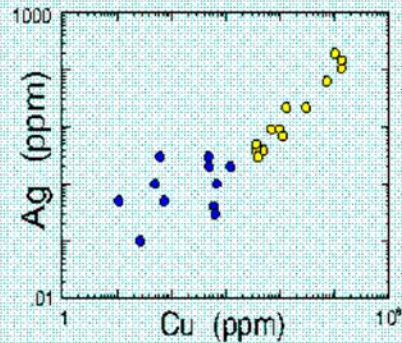
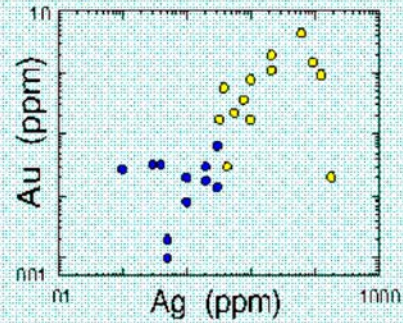
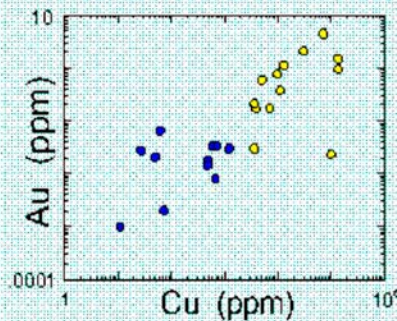
Note: Poor correlation between Ag:Cu and Au:Cu

CORRELATION OF Au, Cu & Ag IN IRON SKARNS

Figure 12.

Plots using assay data
of mineralized samples.

- Sulphide-rich magnetite
 - Sulphide-lean magnetite
- (from Ray & Webster, 1994)



Note: Excellent correlation between Au, Au & Cu. The sulphide rich samples are relatively enriched in these metals.

10. In some Au skarns (e.g. the Nickel Plate and Fortitude deposits) there is a metal and mineralogical zoning throughout the exoskarn envelope. This zoning consists of proximal garnet-dominant skarn with high Cu/Au ratios and distal pyroxene-dominant skarn with low Cu/Au ratios and the gold ore bodies.

Although most Au skarns have some or most of the above characteristics, individual deposits can have unique features, and it is likely that new types or varieties of Au skarns will be discovered. In exploration, any skarn of any class should be routinely and systematically assayed for gold. Essentially, any calcareous or carbonate rock package intruded by an arc pluton has a potential for hosting Au skarn deposits, although such favorable packages are generally small and relatively rare in typical island arc or back-arc environments. However, primary target areas would include (a) reefs aprons which flanked the original island volcanoes (b) carbonate facies formed either on intrabasinal platforms or along the margins of the back-arc basins, and (c) thrust slices of allochthonous platform carbonates which were subsequently intruded by arc magmatism.

Gold Skarn Deposit Profile

SYNONYMS: Pyrometasomatic, tactite, or contact metasomatic Au deposits.

COMMODITIES (BYPRODUCTS): Au (Cu, Ag).

EXAMPLES (British Columbia - Canada/International): Nickel Plate ([092HSE038](#)), French ([092HSE059](#)), Canty ([092HSE064](#)), Good Hope ([092HSE060](#)); *Fortitude*, *McCoy* and *Tomboy-Minnie* (Nevada, USA), *Buckhorn Mountain* (Washington, USA), *New World district & Butte Highlands* (Montana, USA), *Thanksgiving* (Philippines), *Browns Creek & Junction Reefs-Sheahan-Grants* (New South Wales, Australia), *Mount Biggenden* (Queensland, Australia), *Nambija* (Ecuador), *Wabu* (Irian Jaya, Indonesia), *Savage Lode* (Western Australia, Australia).

Geological Characteristics

CAPSULE DESCRIPTION: Gold-dominant mineralization genetically associated with a skarn gangue consisting of Ca - Fe - Mg silicates. It includes calcic and magnesian Au skarns. On the basis of ore mineralogy and the garnet-pyroxene chemistry, Au skarns can be separated into reduced and oxidized types. Reduced types (e.g. *Nickel Plate* and *Fortitude*) have low garnet/pyroxene and pyrite/pyrrhotite ratios, hedenbergitic pyroxenes and Fe-rich biotite. Oxidized types (e.g. *McCoy*, *Wabu* and *Nambija*) have high garnet/pyroxene and pyrite/pyrrhotite ratios, and commonly contain diopsidic pyroxene, pyrite, magnetite and hematite.

TECTONIC SETTINGS: Most Au skarns form in orogenic belts at convergent plate margins. They tend to be associated with syn to late intraoceanic island arc intrusions emplaced into calcareous sequences in arc or back-arc environments. Both the *Wabu* (Irian Jaya) and *Butte Highlands* (Montana, U.S.) Au skarns are hosted by platformal carbonates (Allen, 1995; Ettlinger *et al.*, 1995). The latter deposit is associated with melts that possibly include arc and continent components. The *Savage Lode* magnesian Au skarns of Western Australia are hosted by Archean greenstones.

DEPOSITIONAL ENVIRONMENT / GEOLOGICAL SETTING: Most deposits are related to plutonism associated with the development of oceanic island arcs or back arcs, such as the Late Triassic to Early Jurassic Nicola Group in British Columbia.

AGE OF MINERALIZATION: Phanerozoic (mostly Cenozoic and Mesozoic); in British Columbia they are mainly of Early to Middle-Jurassic age. The unusual magnesian Au skarns of Western Australia are Archean (Mueller, 1988, 1991; Mueller *et al.*, 1991).

HOST/ASSOCIATED ROCK TYPES: High to intermediate level stocks, sills and dikes of gabbro, quartz diorite or granodiorite intruding carbonate, calcareous clastic or volcanoclastic rocks. The island arc related, I-type intrusions are commonly porphyritic, undifferentiated, Fe-rich and calc-alkaline. However, the *Nambija* (Ecuador) and *Wabu* (Irian Jaya) Au skarns are associated with alkalic plutons (Allen *et al.*, 1995; O'Connor *et al.*, 1994). Intrusions related to reduced-type Au skarns commonly have low Fe₂O₃/FeO ratios.

DEPOSIT FORM: Variable from irregular lenses and veins to tabular or stratiform orebodies with lengths and widths ranging up to many hundreds of metres.

TEXTURE/STRUCTURE: Igneous textures in endoskarn. Coarse to fine-grained, massive granoblastic to layered textures in exoskarn. Some hornfelsic textures. Fractures and sill-dike margins can be an important loci for mineralization.

ORE MINERALOGY (Principal and subordinate):

Calcic Au skarns (reduced-type): Native gold \pm chalcopyrite \pm pyrrhotite \pm arsenopyrite \pm tellurides (e.g. *hedleyite*, *tetradymite*, *altaite* and *hessite*) \pm *bismuthinite* \pm *cobaltite* \pm native *bismuth* \pm *pyrite* \pm *sphalerite* \pm *maldonite*. Generally high sulphide content and high pyrrhotite:pyrite ratios.

Calcic Au skarns (oxidized-type): Native gold \pm chalcopyrite \pm pyrite \pm arsenopyrite \pm sphalerite \pm magnetite \pm hematite \pm *galena* \pm *tellurides* \pm *bismuthinite*. Generally low to moderate sulphide content and low pyrrhotite:pyrite ratios.

The ore in both reduced and oxidized types tends to have low Cu:Au (<2000), Cu:Ag (<1000), Zn:Au (<100) and Ag/Au (<1) ratios. Gold is commonly present as micron-sized inclusions in sulphides, or at sulphide grain boundaries. It is often associated with tellurides. To the naked eye, Au skarn ore is generally indistinguishable from waste rock.

Magnesian Au skarns: Native gold \pm pyrrhotite \pm chalcopyrite \pm pyrite \pm *magnetite* \pm *galena* \pm *tetrahedrite*.

EXOSKARN MINERALOGY (GANGUE):

Calcic Au skarns (reduced-type): extensive exoskarn, generally with high pyroxene:garnet ratios, although at the *Fortitude* deposit in Nevada, some higher gold values are concentrated in thin, structurally controlled garnet-rich zones. Prograde minerals include K-feldspar, Fe-rich biotite, low Mn grandite garnet (Ad 10-100), wollastonite, hedenbergitic clinopyroxene (Hd 20-100) and vesuvianite. Other less common minerals include rutile, axinite and sphene. Mineral and metal zoning common in skarn envelope (e.g. Nickel Plate and Fortitude; see Ettlinger et al., 1992; Myers and Meinert, 1989) with proximal coarse-grained, garnet-rich skarn containing high Cu:Au ratios, and distal, finer grained pyroxene-rich skarn containing low Cu:Au ratios and Au-sulphide orebodies. Late or retrograde minerals include epidote, chlorite, clinozoisite, vesuvianite, scapolite, tremolite-actinolite, sericite and prehnite.

Calcic Au skarns (oxidized-type): extensive exoskarn, generally with low pyroxene:garnet ratios. Prograde minerals include K-feldspar, low Mn grandite garnet (Ad 10-100), wollastonite, diopsidic clinopyroxene (Hd 0-60), epidote, vesuvianite, sphene and apatite. Late or retrograde minerals include epidote, chlorite, clinozoisite, vesuvianite tremolite-actinolite, sericite, dolomite, siderite and prehnite.

Magnesian Au skarns: olivine, clinopyroxene (Hd2-50), garnet (Ad7-30), chondrodite and monticellite. Retrograde minerals include serpentine, epidote, vesuvianite, tremolite-actinolite, phlogopite, talc, K-feldspar and chlorite.

ENDOSKARN MINERALOGY (GANGUE):

Calcic Au skarns: moderate endoskarn with K-feldspar, biotite, Mg-pyroxene (Hd 5-30) and garnet.

Magnesian Au skarns: details on endoskarn are poorly documented. Argillic and propylitic alteration with some garnet, clinopyroxene and epidote occurs in the endoskarn at the *Butte Highlands* Au skarn.

WEATHERING: In temperate and wet tropical climates, skarns often form topographic features with positive relief.

ORE CONTROLS: The ore in both reduced and oxidized types of Au skarns exhibits stratigraphic and structural controls; some orebodies form along sill-dike intersections, sill-fault contacts or bedding-fault intersections as well as along fold axes. In reduced-type Au skarns, sulphide-rich ore commonly develops in the distal, pyroxene-dominant portion of the alteration envelope. In some districts, specific suites of reduced, Fe-rich intrusions are spatially related to this type of mineralization.

Ore bodies in the oxidized Au skarns tend to lie more proximal to the intrusions.

GENETIC MODEL: Many Au skarns are related to plutons formed during oceanic plate subduction. There is a worldwide spatial, temporal and genetic association between porphyry Cu provinces and Au skarns.

ASSOCIATED DEPOSIT TYPES:

Calcic Au skarns: Au placers, calcic Cu skarns, porphyry Cu deposits and Au-bearing quartz and/or sulphide veins).

Magnesian Au skarns: Au placers, Cu skarns, porphyry Cu and Mo deposits, Au-bearing quartz and/or sulphide veins; possibly W skarns.

COMMENTS: Most Au skarns throughout the world are calcic and are associated with island arc plutonism. However, the *Savage Lode* magnesian Au skarn occurs in the Archean greenstones of Western Australia (Mueller, 1991) and the *Butte Highlands* magnesian Au skarn in Montana, U.S.A., is hosted by Cambrian platform dolomites (Ettlinger *et al.*, 1996). Regionally, in British Columbia, there is a negative spatial association between Au and Fe skarns even though both classes are related to arc plutonism; Fe skarns are concentrated in the Wrangellia terrane whereas most Au skarn occurrences and all the economic deposits lie in Quesnellia.

Exploration Guides

GEOCHEMICAL SIGNATURE: Au, As, Bi, Te, Co, Cu, Zn or Ni anomalies, as well as some geochemical zoning patterns throughout the skarn envelope (notably in Cu/Au ratios). Calcic Au skarns (whether reduced or oxidized type) tend to have lower Zn/Au, Cu/Au and Ag/Au ratios than any other skarn class. There is little or no correlation between Au and Cu in many Au skarns (unlike in Fe and in some Cu skarns where a good correlation exists between these metals). Thus, the economic potential of a Au skarn can be easily overlooked if Cu-sulphide-rich outcrops are preferentially sampled and other sulphide-bearing or sulphide-lean assemblages are ignored.

The intrusions related to Au skarns may be relatively enriched in the compatible elements Cr, Sc and V, and depleted in lithophile incompatible elements (Rb, Zr, Ce, Nb and La), compared to intrusions associated with most other skarn classes.

GEOPHYSICAL SIGNATURE: Airborne magnetic or gravity surveys to locate plutons. Induced polarization and ground magnetic follow-up surveys can outline some deposits (magnesian Au skarns and oxidized-type calcic Au skarns can be magnetite-bearing).

OTHER EXPLORATION GUIDES: Placer gold. Any calcareous package intruded by arc-related plutons. Although carbonates are relatively rare in typical island arc environments, primary targets would include:

- (a) reef aprons that flanked original island volcanoes.
- (b) shallow-water carbonate facies deposited on intrabasinal platforms or along the margins of back arc-basins.
- (c) thrust slices of allochthonous platformal carbonates which were subsequently intruded by arc magmatism.

Calcic Au skarns (reduced-type): Any exoskarn in an arc environment that has one or more of the following features:

- (a) is associated with any undifferentiated, Fe-rich intrusions with low $\text{Fe}_2\text{O}_3/\text{FeO}$ ratios.
- (b) is pyroxene (particularly hedenbergitic pyroxene) and/or pyrrhotite-dominant.
- (c) has proximal copper-rich skarn and distal, apparently barren skarn which could contain micron gold ore zones.
- (d) has Bi-Te geochemical anomalies.

Calcic Au skarns (oxidized-type): Any exoskarn in an arc or platformal environment that has one or more of the following features:

- (a) is associated with Fe-rich intrusions with moderate to high $\text{Fe}_2\text{O}_3/\text{FeO}$ ratios.
- (b) is garnet and/or pyrite-dominant.
- (c) may contain magnetite, hematite and Bi-Te geochemical anomalies but is not necessarily rich in copper mineralization.

Magnesian Au skarns: granodiorite intrusions in dolomitic sedimentary rocks.

Economic Importance

TYPICAL GRADE AND TONNAGE: These deposits range from 0.4 to 10 Mt and from 2 to 15 g/t Au. Theodore et al. (1991) report median Au and Ag grades and tonnage of 8.6 g/t Au, 5.0 g/t Ag and 213,000 t. Between 1904 and 1995, *Nickel Plate* produced over 71 Mt of Au from 13.4 Mt of ore (grading 5.3 g/t Au). Average grade for Au skarns worldwide is estimated to be between 10.6 and 4.5 g/t Au (Meinert, 1988, 1989).

IMPORTANCE: Recently, there have been some significant Au skarn deposits discovered around the world. Nevertheless, total historic production of gold from skarn (approximately 1000 t of metal; Meinert, 1989) is minute compared to production from other deposit types. The *Nickel Plate* deposit (Hedley, British Columbia) was probably one of the earliest major gold skarns in the world to be mined. Skarns have accounted for about 16 % of British Columbia's gold production, although nearly half of this was derived as a byproduct from Cu and Fe skarns

Au SKARNS WITH UNUSUAL FEATURES: Although most Au skarns have some or many of the above characteristics, individual deposits can have unique or unusual features. Examples include:

Butte Highlands (Montana): is hosted in platformal carbonates and has no As or Te enrichment.

Nambija (Ecuador): is associated with an alkalic intrusion; no Bi, As or Te enrichment in ore; abundant quartz veining in skarn (it is uncertain whether *Nambija* is a true skarn or whether the mineralization and the skarn alteration are the result of two different and unrelated events).

McCoy (Nevada): the main gold phase is associated with minor Zn enrichment.

Wabu (Irian Jaya, Indonesia): is associated with an alkalic intrusion. Mineralization generally has low Cu values but it can be enriched in Zn.

Bibliography of Gold Skarns and Gold-Rich Skarns

Compiled by G.E. Ray

Allen, J.M., Artmont, G.J., and Palmer, K. (1995): Application of alluvial gold mineralogy to exploration of the Central Ranges, Irian jaya, Indonesia, PACRIM "95", pages 7-12.

Billingsley, P. (1936): Report on the Oregon Prospect, Hedley, British Columbia, Unpublished Report, *Kelowna Exploration Co.*, July 1936, 3 pages.

Billingsley, P. and Hume, C.B. (1941): The Ore Deposits of Nickel Plate Mountain, Hedley, British Columbia; *Canadian Institute of Mining and Metallurgy*, Bulletin, Volume 44, pages 524-590.

Blake, D.W., Wotruba, P.R. and Theodore, T.G. (1984): Zonation in the Skarn Environments at the Minnie-Tomboy Gold Deposits, Lander County, Nevada; *in* Gold and Silver Deposits of the Basin and Range Province, Western U.S.A., J. Wilkins, Jr., Editor: *Arizona Geological Society Digest*, Volume 15, pages 67-72.

Bostock, H.S. (1930): Geology and Ore Deposits of Nickel Plate Mountain, Hedley, British Columbia; *Geological Survey of Canada*, Summary Report, 1929, Part A, pages 198A-252A.

Bostock, H.S. (1940): Map of Hedley Area; *Geological Survey of Canada*, Map 568A.

Boyle, R.W. (1979): The Geochemistry of Gold and its Deposits; *Geological Survey of Canada*, Bulletin 280, 584 pages.

Brooks, J.W., Meinert, L.D., Kuyper, B.A., and Lane, M.L. (1990): Petrology and Geochemistry of the McCoy Gold Skarn, Lander County, Nevada; *in* Geology and Ore Deposits of the Great Basin, Symposium Proceedings, *Geological Society of Nevada*, April 1990.

Brown, I.J. (1985): Gold-Bismuth-Copper Skarn Mineralization in the Marn Skarn, Yukon; Unpublished M.Sc. thesis, *University of Alberta*, 143 pages.

Camsell, C. (1910): Geology and Ore Deposits of Hedley Mining District, British Columbia; *Geological Survey of Canada*, Memoir 2, 218 p.

Davies, H.L., Howell, W.J.S., Fardon, R.S.H., Carter, R.J., and Bumstead, E.D. (1978): History of Ok Tedi Porphyry Copper Prospect, Papua New Guinea, *Economic Geology*, Volume 73, pages 796-809.

Dawson, G.L., (1994): Geological setting of the Hedley gold skarn camp with specific reference to the French mine, south-central British Columbia, Unpublished M.Sc. Thesis, *The University of British Columbia*, 208 pages.

Dawson, K.M. (1990a): Gold-rich Skarns of The Canadian Cordillera; Forum 1990, Current Activities Forum, *Geological Survey of Canada*, January 15-17, 1990, Program with Abstracts, page 7.

Dawson, K.M. (1990b): Gold-rich Skarns of The Canadian Cordillera; Cordilleran Geology and Exploration Roundup, Program and Abstracts, *Geological Survey of Canada*, Open File 2225, pages 45-46.

Dawson, G.L., Godwin, C.I., Ray, G.E., Bordin, D., and Hammack, J. (1990a): Geology of the Good Hope - French mine area, South-central British Columbia (92H/08); in *Geological Fieldwork 1989*, B.C. Ministry of Energy, Mines and Petroleum Resources, Paper 1990-1, pages 271-277.

Dawson, G.L., Godwin, C.I., and Ray, G.E. (1990b): Gold skarn mineralization associated with a sediment-sill complex, French mine, south central B.C.; GAC-MAC Program with Abstracts. Volume 15, Page A30, Annual meeting May 16-18 1990, Vancouver, B.C.

Deleen, J.L. (1946): The Geology and Mineralogy of the Little Billie Mine, Texada Island, B.C.; Unpublished M.Sc. Thesis, *The University of British Columbia*.

Dolmage, V., and Brown, C.E. (1945): Contact Metamorphism at Nickel Plate Mountain, Hedley, British Columbia; *Canadian Institute of Mining and Metallurgy Bulletin*, Volume XLVIII, pages 27-68.

Einaudi, M.T. (1982): General Features and Origin of Skarns Associated with Porphyry Copper Plutons, southwestern North America; in *Advances in Geology of the Porphyry Copper Deposits, Southwestern U.S.*, S.R. Titley, Editor; *Univ. Arizona Press*, pages 185-209.

Einaudi, M.T., Meinert, L.D. and Newberry, R.J. (1981): Skarn Deposits; in *Seventy-fifth Anniversary Volume, 1906-1980, Economic Geology*, B.J. Skinner, Editor; *Economic Geology Publishing Co.*, pages 317-391.

Ettlinger, A.D. and Ray, G.E. (1988): Gold-enriched skarn deposits of British Columbia; in *Geological Fieldwork 1987*, B.C. Ministry of Energy, Mines and Petroleum Resources, Paper 1988-1, pages 263-279.

Ettlinger, A.D. and Ray, G.E. (1989a): Precious Metal Enriched Skarns in British Columbia: An Overview and Geological Study; *B. C. Ministry of Energy, Mines and Petroleum Resources*, Paper 1989-3, 128 pages.

Ettlinger, A.D. and Ray, G.E. (1989b): Tectonic Control on Distribution of Skarn Hosted Precious Metal Deposits in British Columbia, Canada; *Geological Society of America*, 42nd Annual Meeting, May 8-11, Spokane, Program with Abstracts, Volume 21, page 76.

Ettlinger, A.D., 1990, A geological analysis of gold skarns and precious metal enriched iron and copper skarns in British Columbia, Canada; Unpublished Ph.D. Thesis, *Washington State University*, 246 pages.

Ettlinger, A.D., and Meinert, L.D. (1991): Copper-Gold Skarn Mineralization at the Veselyi Mine, Sinuihinskoe District, Siberia, U.S.S.R. *Economic Geology*, Volume 86, pages 185-194.

Ettlinger, A.D. and Ray, G.E. (1993): Endoskarn and exoskarn formation in the Nickel Plate gold deposit: a give and take relationship; *Geological Association of America*, abst. with programs, Cordilleran and Rocky Mtn. Sections Annual Meeting, Reno, Nevada, May 19-21.

Ettlinger, A.D., Meinert, L.D., and Ray, G.E. (1989): Mineralogy and Hydrothermal Fluid Characteristics of the Nickel Plate Deposit, Hedley, British Columbia; *Geological Society of America*, 42nd Annual Meeting, May 8-11, Spokane, Program with Abstracts, Volume 21, page 76.

Ettlinger, A.D., Meinert, L.D. and Ray, G.E. (1989): Tectonic Controls on Precious Metal Enriched Skarn Mineralization in British Columbia, Canada; *in* Deep structure of the Pacific Ocean and its continental surroundings, Symposium Proceedings, Blagoveshchensk, USSR.

Ettlinger, A.D., Meinert, L.D., and Ray, G.E. (1992): Skarn Evolution and Hydrothermal Fluid Characteristics in the Nickel Plate Deposit, Hedley District, British Columbia; *Economic Geology*, Volume 87, pages 1541-1565.

Ettlinger, A.D., Albers, D., Fredericks, R. and Urbisnov, S. (1995): The Butte Highlands Project, Silver Bow County, Montana; An Olivine-rich Magnesian Gold Skarn; *in* Symposium Proceedings of Geology and Ore Deposits of American Cordilleran, *Geological Society of Nevada, U.S. Geological Survey and Geological Society of Chile*, April 10-13, 1995, Reno, Nevada.

Everson, C.I., and Read, J.J. (1992): Gold skarn deposits of the Elkhorn district, Jefferson County, Montana; *A.I.M.E.S.M.E.* Preprint 92-105, 6 pages.

Ewers, G.R., and Sun, S.S. (1988): Genesis of the Red Dome Deposit, Northeast Queensland; *Bicentennial Gold 88*, Melbourne, May 1988, pages 110-115.

Gray, N., Mandyczewsky, A., and Hine, R. (1995): Geology of the zoned gold skarn system at Junction Reefs, New South Wales, *Economic Geology*, Volume 90, pages 1533-1552.

Hammarstrom, J.M., Orris, G.J., Bliss, J.D., and Theodore, T.G. (1989): A Deposit Model for Gold-Bearing Skarns; Fifth Annual V.E. McKelvey Forum on Mineral and Energy Resources, *USGS Circular 1035*, pages 27-28.

Hefton, K.K., MacDonald, G.D., Arnold, L.C., Schappert, A.L., and Ona, A. (1995): Copper-gold deposits of the Ertsberg (Gunung Bijih) Mining District, Irian Jaya, Editors, Mayes, D., and Pollard, P.J., *17th International Geochemical Exploration Symposium*, May 1995, Townsville, Australia, EGRU contribution 53, pages 1-43.

Hickey, R.J. (1992): The Buckhorn Mountain (Crown Jewel) Gold Skarn Deposit, Okanogan County, Washington, *Economic Geology*, Volume 87, pages 125-141.

Johnson, T.W., and Meinert, L.D. (1994): Au-Cu-Ag Skarn and Replacement Mineralization in the McLaren Deposit, New World District, Park County, Montana. *Economic Geology*, Volume 89, pages 969-993.

Kotlyar, B.B., Theodore, T.G., and Jachens, R.C. (1995): Re-examination of Rock Geochemistry in the Copper Canyon area, Lander County, Nevada. *USGS Open File 95-816*, 47 pages.

Kuyper, B.A. (1987): Geology of the McCoy Gold Deposit, Lander County, Nevada. Program with Abstract, *Symposium on Bulk Mineable Precious Metal Deposits of the Western United States*, April, 1987, page 40.

Lamb, J. (1957): The French Mine, Hedley, B.C.; *in* Structural Geology of Canadian Ore Deposits, 6th Commonwealth Mining and Metallurgical Congress, Volume 2, pages 47-50.

Lee, J.W. (1951): The Geology of Nickel Plate Mountain, British Columbia, Unpublished Ph.D. Thesis, *Stanford University*, 89 pages.

LeRoy, O.E. (1912): The Geology and Ore Deposits of Phoenix, Boundary District, British Columbia; *Geological Survey of Canada*, Memoir 21, 110 pages.

LeRoy, O.E. (1913): Motherlode and Sunset Mines, Boundary District, British Columbia; *Geological Survey of Canada*, Memoir 19, 56 p.

McClintock, J. and Roberts, W. (1984): Tillicum Gold-silver Property; *Canadian Institute of Mining and Metallurgy*, Ninth District 6 Meeting, Paper 77, Kamloops, British Columbia, October 24 to 27, 1984, page 25.

McKelvey, G.E., and Hammarstrom, J.M. (1991): A Reconnaissance Study of Gold Mineralization Associated with Garnet Skarn at Namija, Zamora Province, Ecuador, *in* USGS Research on Mineral Resources - 1991, Program and Abstracts. Editors E.J. Good, J.F. Slack and R.K. Kotra, U.S. Geological Survey Circular 1062, page 55.

McMahon, T.P. (1994): Pliocene intrusions in the Ertzberg (Gunung Bijih) Mining District, Irian Jaya, Indonesia: Petrography, Geochemistry, and Tectonic Setting, Unpublished Ph.D. thesis, *The University of Texas at Austin*, 298 pages.

Meinert, L.D. (1986): Gold in Skarns of the Whitehorse Copper Belt, Southern Yukon; *in* Yukon Geology, Volume 1, Exploration and Geological Services Division, *Indian and Northern Affairs*; Exploration and Geological Services Division, Yukon, pages 19-43.

Meinert, L.D. (1988): Gold in Skarn Deposits - a Preliminary Overview; Proceedings of the Seventh Quadrennial IAGOD Symposium; *E. Schweizerbartische Verlagsbuchhandlung, Stuttgart*.

Meinert, L.D. (1989): Gold Skarn Deposits - Geology and Exploration Criteria; *in* The Geology of Gold Deposits; The perspective in 1988; *Economic Geology*; Monograph 6, pages 537-552.

Meinert, L.D. (1992): Skarns and Skarn Deposits; *Geoscience Canada*, Volume 19, No. 4, pages 145-162.

Mueller, A.G. (1988): Archean Gold-Silver Deposits with prominent Calc-Silicate Alteration in the Southern Cross Greenstone Belt, Western Australia: Analogues of Phanerozoic Skarn Deposits; *University of Western Australia*; Publication No. 12, Geology Department and University Extension, pages 141-163.

Mueller, A.G. (1990): Archean Gold-Silver and Copper-Gold Deposits in the Yilgarn Block, Western Australia: Greenstone-Hosted and Shear-Zone-Controlled Skarns; *in*: Proceedings Gold'90, SME/AIME 1990 Annual Meeting, Salt Lake City, Utah, *Society for Mining Metallurgy and Exploration*, pages 113-122.

Mueller, A.G. (1991): The Savage Lode Magnesian Skarn in the Marvel Loch Gold-Silver Mine, Southern Cross Greenstone Belt, Western Australia; Part I. Structural Setting, Petrography and Geochemistry; *Canadian Journal of Earth Sciences*, Volume 28, No. 5, p. 659-685.

Mueller, A.G., Groves, D.I., and Delor, C.P. (1991): The Savage Lode Magnesian Skarn in the Marvel Loch Gold-Silver Mine, Southern Cross Greenstone Belt, Western Australia; Part 2. Pressure-temperature estimates and constraints on fluid sources; *Canadian Journal of Earth Sciences*, Volume 28, No. 5, p. 686-705.

Myers, G.L., and Meinert, L.D. (1989): Zonation of the Copper Canyon-Fortitude Gold Skarn System; *Geological Society of America*, Abstract 8095.

O'Connor, G.V., Soebari, L., and Widodo, S. (1994): Upper Miocene-Pliocene Magmatism of the Cetral Range Mobile Belt, Irian Jaya, Indonesia, 4th Asian/Pacific Mining Conference, 1994, pages Y1-Y27.

Orris, G.J., Bliss, J.D., Hammarstrom, J.M. and Theodore, T.G. (1987): Description and Grades and Tonnages of Gold-bearing Skarns; *United States Geological Survey*, Open File Report 87-273, 50 pages.

Pan, Y., Fleet, M.E., and Ray, G.E. (1994): Scapolites in two Canadian gold deposits: Nickel Plate, British Columbia and Hemlo, Ontario; *Canadian Mineralogist*, Volume 32, pages 825-837.

Pennington, J.B. (1995): Geology of the access road to the Ertzberg (Gunung Bijih) Mining District, Irian Jaya, Editors, Mayes, D., and Pollard, P.J., *17th International Geochemical Exploration Symposium*, May 1995, Townsville, Australia, EGRU contribution 53, pages 44-63.

Pisutha-Arnond, V., Vedchakanchana, S., and Sangiemsak, S. (1984): Some Features of the Gold-Skarn Prospect at Ban Na Lom, Amphoe Sa Kaeo, Changwat Prachin Buri, Eastern Thailand; Conference on Applications of Geology and the National Developement, *Chulalongkorn University*, Bangkok, Nov. 1984.

Ray, G.E. (1990a): Precious Metal Enriched Skarns of British Columbia. *The Gangue*, No. 30, January 1990, pages 2-4.

Ray, G.E. and Dawson, G.L. (1987): Geology and Mineral Occurrences in the Hedley Gold Camp; *B.C. Ministry of Energy, Mines and Petroleum Resources*, Open File Map 1987-10.

Ray, G.E. and Dawson, G.L. (1988): Geology and Mineral Occurrences in the Hedley Gold Camp; *B.C. Ministry of Energy, Mines and Petroleum Resources*, Open File Map 1988-6.

Ray, G.E., and Webster, I.C.L. (1991b): An Overview of Skarn Deposits; *in Ore Deposits, Tectonics and Metallogeny in the Canadian Cordillera*; *B. C. Ministry of Energy, Mines and Petroleum Resources*, Paper 1991-4, pages 213-252.

Ray, G.E., and Dawson, G.L. (1994): The Geology and Mineral Deposits of the Hedley Gold Skarn District, Southern British Columbia; *B. C. Ministry of Energy, Mines and Petroleum Resources*, Bulletin 87, 156 p.

Ray, G.E., and Webster, I.C.L. (1995): The Geochemistry of Mineralized Skarns in British Columbia, *in Geological Fieldwork 1994*, *B.C. Ministry of Energy, Mines and Petroleum Resources*, Paper 1995-1, pages 371-383.

Ray, G.E., McClintock, J. and Roberts, W. (1985): Tillicum Mountain Gold-silver Project, *in Geological Fieldwork 1984, B.C. Ministry of Energy, Mines and Petroleum Resources*, Paper 1985-1, pages 35-47.

Ray, G.E., McClintock, J. and Roberts, W. (1986a): A Comparison between the Geochemistry of the Gold-rich and Silver-rich Skarns in the Tillicum Mountain Area (82F/13, 82K/4); *in Geological Fieldwork 1985, B.C. Ministry of Energy, Mines and Petroleum Resources*, Paper 1986-1, pages 37-44.

Ray, G.E., Simpson, R. and Wilkinson, W. (1986b): Preliminary Report on the Hedley Mapping Project (92H/8, 82E/5); *in Geological Fieldwork 1985, B.C. Ministry of Energy, Mines and Petroleum Resources*, Paper 1986-1, pages 101-105.

Ray, G.E., Dick, L.A., and Dawson, G.L. (1987): An Overview of Some Gold-enriched Skarns in British Columbia; *Canadian Institute of Mining and Metallurgy*, 11th District 6 Meeting, Abstract, Vancouver, British Columbia, October 29-31, 1987, page 32.

Ray, G.E., Dawson, G.L., and Simpson, R. (1987): The Geology and Controls of Skarn Mineralization in the Hedley Gold Camp, Southern British Columbia; *in Geological Fieldwork 1986, B.C. Ministry of Energy, Mines and Petroleum Resources*, Paper 1987-1, pages 65-79.

Ray, G.E., Dawson, G.L. and Simpson, R. (1988): Geology, Geochemistry and Metallogenic Zoning in the Hedley Gold Skarn Camp. *in Geological Fieldwork 1987, B.C. Ministry of Energy, Mines and Petroleum Resources*, Paper 1988-1, pages 59-80.

Ray, G.E., Ettlinger, A.D., and Meinert, L.D. (1990): Gold Skarns: their Distribution, Characteristics and Problems in Classification; *in Geological Fieldwork 1989, B.C. Ministry of Energy, Mines and Petroleum Resources*, Paper 1990-1, pages 237-246.

Ray, G.E., Jaramillo, V.A., and Ettlinger, A.D. (1991): The McLymont Northwest Zone, Northwest British Columbia: a Gold-Rich Retrograde Skarn? (104B); *in Geological Fieldwork 1990, B.C. Ministry of Energy, Mines and Petroleum Resources*, Paper 1991-1, pages 255-262.

Ray, G.E., Webster, I.C.L., Dawson, G.L., and Ettlinger, A.D. (1993): A Geological Overview of the Hedley Gold Skarn District, Southern British Columbia; *B.C. Ministry of Energy, Mines and Petroleum Resources*, Paper 1993-1, pages 269-279.

Ray, G.E., Webster, I.C.L., and Ettlinger, A.D. (1995): The Distribution of Skarns in British Columbia and the Chemistry and Ages of their related Plutonic Rocks, *Economic Geology*, Volume 90, pages 920-937.

Roberts, W. and McClintock, J. (1984): Tillicum Gold Property; *Western Miner*, Volume 57, Number 4, pages 29-31.

Romer, R.L., and Soler, A. (1995): U-Pb age and lead isotope characterization of Au-bearing skarn related to the Andorra granite (central Pyrenees, Spain). *Mineralium Deposita*, Volume 30, No. 5, p. 374-383.

Sheppard, S., Walshe, J.L., and Pooley, G.D. (1995): Noncarbonate, skarnlike Au-Bi-Te mineralization, Lucky Draw, New South Wales, Australia, *Economic Geology*, Volume 90, pages 1553-1569.

Simpson, R.G. (1986): Geology of the Nickel Plate Gold Deposit; *Canadian Institute of Mining and Metallurgy*, District 6 Meeting, Abstract, Victoria, British Columbia, October 4, 1986.

Simpson, R.G. (1988): Geology of the Nickel Plate Gold Deposit, *in* Gold Quest '88, Guide Book, Pacific Northwest Metals and Minerals Conference, *AIME*, May 4 and 5, 1988, Field Trip 1.

Simpson, R.G. and Ray, G.E. (1986): Nickel Plate Gold Mine; *Canadian Institute of Mining and Metallurgy*, 10th District 6 Meeting, Victoria, British Columbia, October 2-4, 1986, page 36.

Stevenson, J.S. (1945): Little Billie Mine, Texada Island, British Columbia; *in* Minister of Mines Annual Report 1944, *B.C. Ministry of Energy, Mines and Petroleum Resources*, 15 pages.

Theodore, T.G., Orris, G.J., Hammarstrom, J.M., and Bliss, J.D. (1991): Gold Bearing Skarns; *United States Geological Survey*; Bulletin 1930, 61 pages.

Theodore, T.G., and Hammarstrom, J.M. (1991): Petrochemistry and Fluid-Inclusion Study of Skarns from the Northern Battle Mountain Mining District, Nevada; *in* Skarns - Their Genesis and Metallogeny, *Theophrastus Publications*, Athens, Greece, pages 497-554.

Theodore, T.G., Howe, S.S., Blake, D.W. and Wotruba, P.R. (1986): Geochemical and Fluid Zonation in the Skarn Environment at the Tomboy-Minnie Gold Deposits, Lander County, Nevada; *in* Exploration for Ore Deposits of the North American Cordillera, C.E. Nichols, Editor; *Journal of Geochemical Exploration*, Volume 25, Number 1/2, pages 99-128.

Vakhrushev, V.A., and Tsimbalist, V.G. (1991, *in press*): Distribution of Gold in the Sulphides of the Altai-Sayan Skarn Deposits; *Geochemistry International*, Volume 4, Number 5, pages 972-976.

Wagner, D.W. (1989): Mass balance relationships and their influence on the mineralization of the auriferous skarns of the Nickel Plate mine, Hedley, British Columbia; Unpublished B.Sc. Thesis, *University of Waterloo*, 77 pages.

Warren, H.V. and Cummings, J.M. (1936): Mineralogy at the Nickel Plate Mine, *Miner*, Volume 9, pages 27-28.

Warren, H.V. and Peacock, M.A. (1945): Hedleyite, a New Bismuth Telluride from British Columbia, with Notes on Wehrlite and some Bismuth-tellurium alloys; *University of Toronto Studies*, Geological Series, Number 49, pages 55-69.

Webster, I.C.L. (1988): Skarn and Ore Mineralogy at the Hedley Amalgamated Mine, Hedley, British Columbia: Unpublished B.Sc. Thesis, *Brock University*, 39 pages.

Webster, I.C.L., and Ray, G.E. (1990a): Geology and Mineral Deposits of Northern Texada Island; *in* Geological Fieldwork 1989, *B.C. Ministry of Energy, Mines and Petroleum Resources*, Paper 1990-1, pages 257-265.

Webster, I.C.L., and Ray, G.E. (1990b): Geology and Mineral Occurrences of Northern Texada Island; *B.C. Ministry* 1990-3.

Wilson, G.C., Rucklidge, J.C., and Kilius, L.R. (1990a): Sulfide Gold Content of Skarn Mineralization at Rossland, British Columbia; Economic Geology, Volume 85, pages 1252-1259.

Wotruba, P.R., Benson, R.G. and Schmidt, K.W. (1986): Battle Mountain Describes the Geology of its Fortitude Gold-Silver Deposit at Copper Canyon; Mining Engineering, Volume 38, pages 495-499.