Exploration in British Columbia

1982

Province of British Columbia

Ministry of
Energy, Mines and
Petroleum Resources

British Columbia Cataloguing in Publication Data
Main entry under title:
Exploration in British Columbia. -- 1975-

Annual.
With: Geology in British Columbia, ISSN 0823-1257; and, Mining in British Columbia, ISSN 0823-1265, continues: Geology, exploration, and mining in British Columbia, ISSN 0085-1027.
1979 published in 1983.
Issuing body varies: 1975-1976, Ministry of Mines and Petroleum Resources; 1977- , Ministry of Energy, Mines and Petroleum Resources.
ISSN 0823-2059 = Exploration in British Columbia

1. Prospecting - British Columbia - Periodicals.
2. Geology, Economic - British Columbia - Periodicals.
I. British Columbia. Ministry of Mines and Petroleum Resources. II. British Columbia. Ministry of Energy, Mines and Petroleum Resources.

TN270.E96 1975 622.1'09711

VICTORIA
BRITISH COLUMBIA
CANADA

JULY 1985

PREFACE

BACKGROUND

The first Minister of Mines of the Province of British Columbia was appointed in 1874. One of his responsibilities was "the duty of collecting information on the subject of the mining industries of the Province". This material, which consisted of reports by the Gold Commissioners and the Mining Recorders of the Province, was published in the Annual Report of the Minister of Mines.

A Bureau of Mines was established by Parliamentary authority in 1895 and in 1896 was staffed by a Provincial Mineralogist and an assayer and chemist. Technical reports on mines and mining activities were prepared by them and published in the Annual Report, together with reports contributed by the Mining Recorders and Gold Commissioners.

Over the years, with the expansion of the mining industry, the staff of the Department of Mines grew, as did the number and size of the technical reports on geology and mining that were still published in the Annual Report of the Minister of Mines. Over a period of nearly 75 years the Annual Report became known as the authoritative record of mining in the Province.

However, because of the size to which the Annual Report had grown, it was decided in 1969 to publish all geological and technical reports dealing with solid minerals in a separate volume entitled *Geology, Exploration and Mining in British Columbia*. Thus a new annual publication was initiated with chapters on exploration and mining related to metals, placer, structural materials and industrial minerals, and coal. In 1975 a revised format was introduced for *Geology, Exploration and Mining in British Columbia* to allow the three main sections to be released as soon as prepared with the whole to be eventually bound together as a volume. The separate sections are: *Mining in British Columbia* -- a record of mining in the Province plus the Chief Inspector's report; *Exploration in British Columbia* -- a record of the performance of the industry in exploration; and *Geology in British Columbia* -- a record of the mapping and research of the Geological Division of the Mineral Resources Branch. The *Geology in British Columbia* section has been discontinued with the final edition covering 1977-1981.

Beginning with the 1981 edition, a computerized format based only on assessment reports submitted was introduced to further improve the timeliness of information release. Although this 1982 edition has been compiled from the ASSESSMENT REPORT INDEX computer file it has been formatted in the style of the 1980 and earlier editions.

SOURCES OF INFORMATION

Assessment reports on geology, geophysics, geochemistry, drilling, and prospecting are the primary source of detailed technical data submitted by the mineral exploration and development industry. Ministry staff geologists prepare reports on mineralized areas, deposits, and mines which may be extracted for this volume. Some statistical information is provided by the Mineral Titles Branch and the Mineral Economics and Planning Branch.

The 1982 edition departs from the traditions of earlier editions up to 1980 by not incorporating data collected by annual exploration questionnaires. Compilation procedures by the Resource Data and Analysis section have been streamlined to reduce the time-consuming research on total claim holdings, ownership, and references.

ORGANIZATION

The property descriptions that form the body of this edition are presented in two sections, minerals and coal.

The minerals section has been computer sorted. Initially properties are grouped in ascending order of 1:250 000 scale NTS map sheets (for example, 82E) and further subdivided by 1:50 000 east and west half map sheets (for example, 82E/2E). Within a half map sheet the properties are arranged alphabetically.

Each mineral property description is assigned a sequential item number (1-728) which is located in the left margin on the first line of each description. The coal property descriptions are grouped by coalfield and also assigned a sequential item number (C1-C26). The minerals and coal sections have individual indices of property names, operators, and authors with the item number as the location key.

An index map (back pocket) at the scale of 1:2 000 000 shows the location of exploration as outlined in the assessment reports. The map legend relates property names, commodities, and item number to each assessment report number. The coal assessment reports are indicated by the property name on the map.

The following are explanations of the various components of each property description:

NAME

Most often the name or names given to a property are those used for the Mineral Inventory-MINFILE. This is often the name by which the property was originally or formerly known (for example, Glacier Gulch, Magnum).

If there is no Mineral Inventory name associated with the work described in the assessment report, the first claim name is selected and used as the property name.

ASSESSMENT REPORT

The number listed is assigned to the report when it is accepted under the *Mineral Act* and Mineral Act Regulations.

INFORMATION CLASS

The reports are now classified as to information value. "Info Class" values range from 1, the highest, to 4, the lowest.

LOCATION

The latitude and longitude given is either the centre of the property or the area of major work. Mining Division and NTS designation is that of the main showing(s) or for the majority of the claims. In cases where claims are located in more than one NTS sheet, several NTS designations are given.

CLAIMS

Up to six claim names are listed on which work has been carried out.

OPERATOR

The individual or the company that did the work and paid for it is listed. A company name may be followed by abbreviations:

ASSOC. (ASSOCIATES or ASSOCIATION)	INV. (INVESTMENTS)
CAN. (CANADIAN or CANADA)	FIN. (FINANCIAL)
CONS. (CONSOLIDATED)	MANUF. (MANUFACTURING)
CONSTRU. (CONSTRUCTION)	MIN. (MINING or MINERALS)
CONSUL. (CONSULTANT)	MINES (IN FULL)
DEV. (DEVELOPMENT)	PARTN. (PARTNERSHIP)
ENG. (ENGINEERING)	PETR. (PETROLEUM)
ENT. [ENTERPRISE(S)]	RES. (RESOURCES)
EX. [EXPLORATION(S)]	SYND. (SYNDICATE)
IND. (INDUSTRY or INDUSTRIES)	VENTURES (IN FULL)
INT. (INTERNATIONAL)	

CO., LTD., CORP., and INC. are omitted.

AUTHOR

The person or persons who wrote the assessment report that forms the basis of the property description are listed.

COMMODITIES

The listing is derived from the commodities associated with the Mineral Inventory-MINFILE property name. When a claim name is used as a substitute property name commodities are not listed.

DESCRIPTION

A capsule geological description of the property may include lithology, age, structure, mineralization, and alteration.

WORK DONE

A brief summary of the type and amount of exploration work reported in the assessment report is listed. The following examples illustrate the abbreviations and codes used:

DIAD 355 M;3 HOLES,NQ	Surface diamond drilling totalling 355 metres in 3 holes of NQ size
SOIL 250;CU,AG	250 soil samples analysed for copper and silver
(AU)	Some of the samples were analysed for gold
MULTI-ELEMENT	Samples analysed for more than 6 elements
GEOL/PROS 1:5000	Indicates scale/detail of geological/prospecting mapping
KM	Total linear kilometres

REFERENCES

In this volume only a limited number of references are listed. These include the current and some previous assessment reports describing work done on or near the claims. Mineral Inventory-MINFILE names and numbers are listed where they occur on the claims actually worked on and described in the report. The following abbreviations may be used in the text:

ANN. RPT.	Annual Report
A.R.	Assessment Report
BCEMPR	British Columbia Ministry of Energy, Mines and Petroleum Resources
BULL.	Bulletin
CIM	Canadian Institute of Mining and Metallurgy
COAL IN B.C.	Coal in British Columbia
ECON. GEOL.	Economic Geology
EXPL. IN B.C.	Exploration in British Columbia
GEM	Geology, Exploration and Mining
GEOL. IN B.C.	Geology in British Columbia
GEOL. FIELDWORK	Geological Fieldwork
GSC	Geological Survey of Canada
MEM.	Memoir
M.I.	Mineral Inventory
MIN. IN B.C.	Mining in British Columbia
MMAR	Minister of Mines Annual Report
N.E. COAL STUDY	Northeast Coal Study, Coal Resource Evaluation
PAPER	Paper
PRELIM. MAP	Preliminary Map
PROP. FILE	Property file

WORK TYPE CODES

TYPE OF WORK	CODE
GEOLOGY	
Geological mapping	GEOL
Photo interpretation	FOTO
GEOPHYSICS	
Geophysics, general	GEOP
Dip needle	DIPN
Magnetometer, ground	MAGG
Magnetometer, airborne	MAGA
Electromagnetic, ground	EMGR
Electromagnetic, airborne	EMAB
Induced polarization	IPOL
Self potential	SPOT
Seismic	SEIS
Gravity	GRAV
Resistivity (alone)	REST
Mise-a-la-masse	MALM
Radiometric, ground	RADG
Radiometric, airborne	RADA
Scintillometer, ground	SCGR
Scintillometer, airborne	SCAB
Gamma ray spectrometer, ground	GRSG
Gamma ray spectrometer, airborne	GRSA
Radiometric drill hole probing	RADP
Radon gas scintillometry	RGAS
Fission track etch	FTCH
Airborne infra-red	INFR
Radar	RADR
GEOCHEMISTRY	
Soil	SOIL
Stream sediment	SILT
Rock chip	ROCK
Water	HYDG
Biogeochemistry	BIOG
Overburden, drilling	OBDR

TYPE OF WORK	CODE
DRILLING	
Diamond	DIAD
Percussion	PERD
Rotary	ROTD
Becker hammer	BHDR
Overburden, *see* Geochemistry	
Underground	UNDD
Churn	CHUD
PROSPECTING	PROS
RELATED TECHNICAL	
Sampling and assaying	SAMP
Petrography	PETR
Mineralography	MNGR
Metallurgy	META
PREPARATORY	
Linecutting or grid establishment	LINE
Topographic mapping	TOPO
Underground surveying	USUR
Land surveying	LSUR
PHYSICAL	
Trenching	TREN
Small pits	PITS
Stripping	STRI
Road work	ROAD
Underground development	UNDV

DETAILED DATA

Detailed property and technical data are described in the assessment reports which are confidential for a period of one year from the date of affidavit. The confidentiality period may be extended up to three years for regional surveys, and up to five years for drill-core assays upon request. Non-confidential assessment reports may be viewed or copied at district geologists' offices and:

Geological Branch Mineral Resources Division Room 421, 617 Government Street Victoria, B.C. V8V 1X4 (387-5975)	OR	*Gold Commissioner's Office Robson Square 800 Hornby Street Vancouver, B.C. V6Z 2C5 (668-2672)

*Currently any assessment report after 9999 must be purchased through the Victoria office due to a microfilming backlog.

TABLE OF CONTENTS

	Page
PREFACE	3
MINING AND EXPLORATION HIGHLIGHTS	11
MINERALS EXPLORATION	21
PENTICTON 82E	21
NELSON 82F	40
FERNIE 82G	73
CANAL FLATS 82J	81
LARDEAU 82K	84
VERNON 82L	100
SEYMOUR ARM 82M	106
GOLDEN 82N	125
CANOE RIVER 83D	127
VICTORIA 92B	128
CAPE FLATTERY 92C	132
NOOTKA SOUND 92E	138
ALBERNI 92F	139
VANCOUVER 92G	150
HOPE 92H	164
ASHCROFT 92I	194
PEMBERTON 92J	212
BUTE INLET 92K	220
ALERT BAY 92L	226
MOUNT WADDINGTON 92N	235
TASEKO LAKES 92O	238
BONAPARTE RIVER 92P	249
QUESNEL LAKE 93A	259
QUESNEL 93B	276
ANAHIM LAKE 93C	279
BELLA COOLA 93D	280
WHITESAIL LAKE 93E	280
NECHAKO RIVER 93F	287
PRINCE GEORGE 93G	293
MCBRIDE 93H	295
MCLEOD LAKE 93J	299
FORT FRASER 93K	301
SMITHERS 93L	304
HAZELTON 93M	313
MANSON RIVER 93N	318
HALFWAY RIVER 94B	321
FORT GRAHAME 94C	322
MCCONNELL CREEK 94D	326
TOODOGGONE RIVER 94E	329
WARE 94F	345
TUCHODI LAKES 94K	348
KECHIKA 94L	349
TOAD RIVER 94N	352
CAPE SCOTT 102I	352

TABLE OF CONTENTS *(CONTINUED)*

Page

MINERALS EXPLORATION *(CONTINUED)*
- MORESBY ISLAND 103B 353
- MORESBY ISLAND 103C 359
- GRAHAM ISLAND 103F 360
- HECATE STRAIT 103G 367
- DOUGLAS CHANNEL 103H 369
- TERRACE 103I 370
- NASS RIVER 103P 372
- BOWSER LAKE 104A 380
- ISKUT RIVER 104B 381
- TELEGRAPH CREEK 104G 384
- SPATSIZI RIVER 104H 386
- CRY LAKE 104I 386
- TULSEQUAH 104K 391
- SKAGWAY 104M 402
- ATLIN 104N 404
- JENNINGS RIVER 104O 406
- MCDAME 104P 408
- TATSHENSHINI RIVER 114P 413

COAL EXPLORATION 419
- VANCOUVER ISLAND COALFIELDS 419
  - COMOX COALFIELD 419
  - NANAIMO COALFIELD 419
- HAT CREEK COALFIELD 420
- SIMILKAMEEN COALFIELD 420
- TELKWA COAL DEPOSITS 421
- GROUNDHOG COAL DEPOSITS 422
- NORTHEAST (PEACE RIVER) COALFIELD 423
- SOUTHEAST (EAST KOOTENAY) COALFIELDS 428
  - ELK VALLEY COALFIELD 428
  - CROWSNEST COALFIELD 429

INDICES
- MINERALS EXPLORATION 431
- COAL EXPLORATION 458

ILLUSTRATIONS

FIGURES
1. Major Exploration Properties, Northern British Columbia, 1982 14
2. Major Exploration Properties, Southern British Columbia, 1982 16
3. Exploration in British Columbia, 1982, Index Map of Assessment Work (Minerals and Coal) ..... In pocket

MINING AND EXPLORATION HIGHLIGHTS

By W. R. Smyth, H. P. Wilton, and Staff Geologists

The mining and exploration industries in British Columbia had a most difficult year in 1982. Mineral exploration expenditures, claims staked, and coal licence applications all showed significant declines (Tables 1 and 2). Exploration for precious metals and coal remained high, however, mitigating the slump. With low metal prices, the lowest in modern history in the case of copper, the recent backbone of the British Columbia mining industry, the porphyry copper-molybdenum mines had a tough year. At year's end eight mines were closed pending improvements in economic conditions and major new metal mine developments, such as Noranda Mines Ltd.'s Goldstream copper project, were on hold. However, early in 1983 Cominco Ltd. announced it was commencing production from the Lake Zone porphyry copper deposit in the Highland Valley, suggesting the upturn in the mining scene had at last begun. There was other encouraging news on the mining scene. In the Southeast Coalfield two new mines, Line Creek and Greenhills, made initial coal shipments in 1982 and in the Northeast Coalfield two mines, Bullmoose and Quintette, were being readied for production in 1983. A feasibility study of the Cinola deposit was completed and advanced development continued on the Blackdome gold-silver deposit near Clinton. Exploration for precious metals continued at a healthy pace with activity concentrated in the Tillicum Mountain, the Toodoggone, and the Stewart areas.

Some particularly significant results of the 1982 exploration work are:

1. The realization that the Windy-Craggy prospect in northwestern British Columbia is a world-class volcanogenic copper-cobalt deposit. Drilling in 1982 intersected some of the thickest good-grade copper mineralization ever obtained in British Columbia. The deposit is estimated to contain over 334 million tonnes with a grade of 1.52 per cent copper and 0.08 per cent cobalt.

2. In the Tillicum Mountain area near Lower Arrow Lake a major staking rush took place following an announcement by Esperanza Explorations Ltd./La Teko Resources Ltd. of exceptionally high gold-silver values in a small zone of calc-silicate rocks. Potential for larger tonnages of lower grade is indicated by extensive geochemical anomalies in a second zone of the same property.

3. Two gold-bearing sulphide zones were discovered by Kettle River Resources Ltd. on the Sylvester K property in the heart of the Greenwood mining camp.

4. At the Sulphurets prospect north of Stewart, Esso Resources Canada Ltd. and Granduc Mines Ltd.'s 1982 drilling delineated significant new zones of high-grade gold-silver mineralization in the area of an old copper showing.

TABLE 1. EXPLORATION AND DEVELOPMENT EXPENDITURES, 1979-1982

Exploration on Undeclared Mines	Physical Work and Surveys $	Administration, Overhead, Land Costs, Etc. $	Construction, Machinery and Equipment, Other Capital Costs $	Totals $
Metals:				
1979	42 789 552	10 438 163	583 114	53 810 829
1980	74 378 109	14 367 266	4 107 339	92 852 714
1981	88 908 669	19 060 910	10 976 496	118 946 075
1982	30 868 724	11 063 588	422 868	42 355 180
Coal:				
1979	11 765 168	6 073 861		17 839 029
1980	9 830 425	5 703 387		15 533 812
1981	25 557 948	9 866 432	1 932	35 426 312
1982	7 596 523	4 194 832		11 791 355
Industrial Minerals, Structural Materials, and Placer:				
1979	135 062	149 131		284 193
1980	1 340 398	189 292		1 529 690
1981	808 742	30 870	367 106	1 206 718
1982	980 203	150 720		1 130 923
Totals:				
1979	54 689 782	16 661 155	583 114	71 934 051
1980	85 548 932	20 259 945	4 107 339	109 916 216
1981	115 275 359	28 958 212	11 345 534	155 579 105
1982	39 445 450	15 409 140	422 868	55 277 458

TABLE 2. GENERAL EXPLORATION STATISTICS

	1979	1980	1981	1982
Free Miners Certificates:				
Individuals	14 591	18 840	16 260	10 050
Companies	643	994	1 161	810
Claims recorded - minerals*	55 352	72 621	71 666	42 305
Certificates of Work - minerals*	76 233	141 142	248 030	230 317
Coal licences issued	925	1 120	498	224
Placer leases issued	970	763	1 946	1 322

*From Mineral Titles Branch - A certificate of work/work number is issued for each hundred dollars of work recorded to extend the expiry date of claims by one or more years.

5. The Midway silver deposit of Regional Resources Ltd. is developing into one of the most significant recent exploration discoveries. Preliminary reserve estimates are reported to be 2.5 million tonnes grading 455 grams per tonne silver, 12 per cent zinc, and 6.1 per cent lead.

6. Crows Nest Resources Ltd. discovered significant new coal reserves in the Telkwa Coalfield in a major drilling program.

7. Gulf Canada Resources Ltd. discovered new reserves of anthracite at Mount Klappan in the Groundhog Coalfield. Anthracite is not known elsewhere in Canada and this major discovery has significant potential export markets in Korea and Europe.

Total expenditures on exploration during 1982 declined by 65 per cent to $55 million compared to $156 million in 1981 (Table 1). The total number of mineral claim units recorded in 1982 was 42 305, a decline of 41 per cent over the previous year's total (Table 2). The number of placer lease applications also declined by 41 per cent to 1 441 and the number of coal licences issued declined by 55 per cent to 224.

During 1982, 15 major exploration companies closed their Vancouver offices and/or terminated their exploration programs in British Columbia. In the same period, however, four new companies located in Vancouver: Homestake Explorations Ltd., St. Joe Canada Inc., Billiton Canada Ltd., and Falconbridge Copper Ltd.

METALLIC MINERAL EXPLORATION

Exploration expenditures for metals during 1982 declined by 56 per cent to $42 million compared to $119 million in 1981 (Table 1).

In the extreme northwest of the Province, Geddes Resources Ltd. and Falconbridge Copper Ltd. completed three drill holes totalling 1 364 metres on the Windy-Craggy (1, Fig. 1) copper-cobalt prospect. This is a Cyprus-type massive sulphide deposit. The Midway property (4, Fig. 1) on the British Columbia-Yukon border was further explored by Regional Resources Ltd. in 1982 with 15 drill holes, totalling 5 273 metres. This is a massive sulphide silver-lead-zinc deposit hosted by Devono-Mississippian carbonate and clastic rocks.

The Cusac (5, Fig. 1) gold-silver deposit was British Columbia's only new gold producer in 1982. At the adjacent Erickson gold mine (5, Fig. 1) underground development work expanded known reserves and free gold was discovered in four surface trenches.

Sumac Resources Inc. and Esso Resources Canada Ltd. continued surface drilling of the Kutcho Creek massive sulphide deposit (6, Fig. 1) and Sumac Resources Inc. completed a 218-metre cross-cut to obtain a bulk sample for testing. Reserves for Sumac Resources Inc.'s portion of the deposit are estimated at 11 000 000 tonnes grading 1.68 per cent copper, 2.14 per cent zinc, 25 grams per tonne silver, and 0.3 gram per tonne gold.

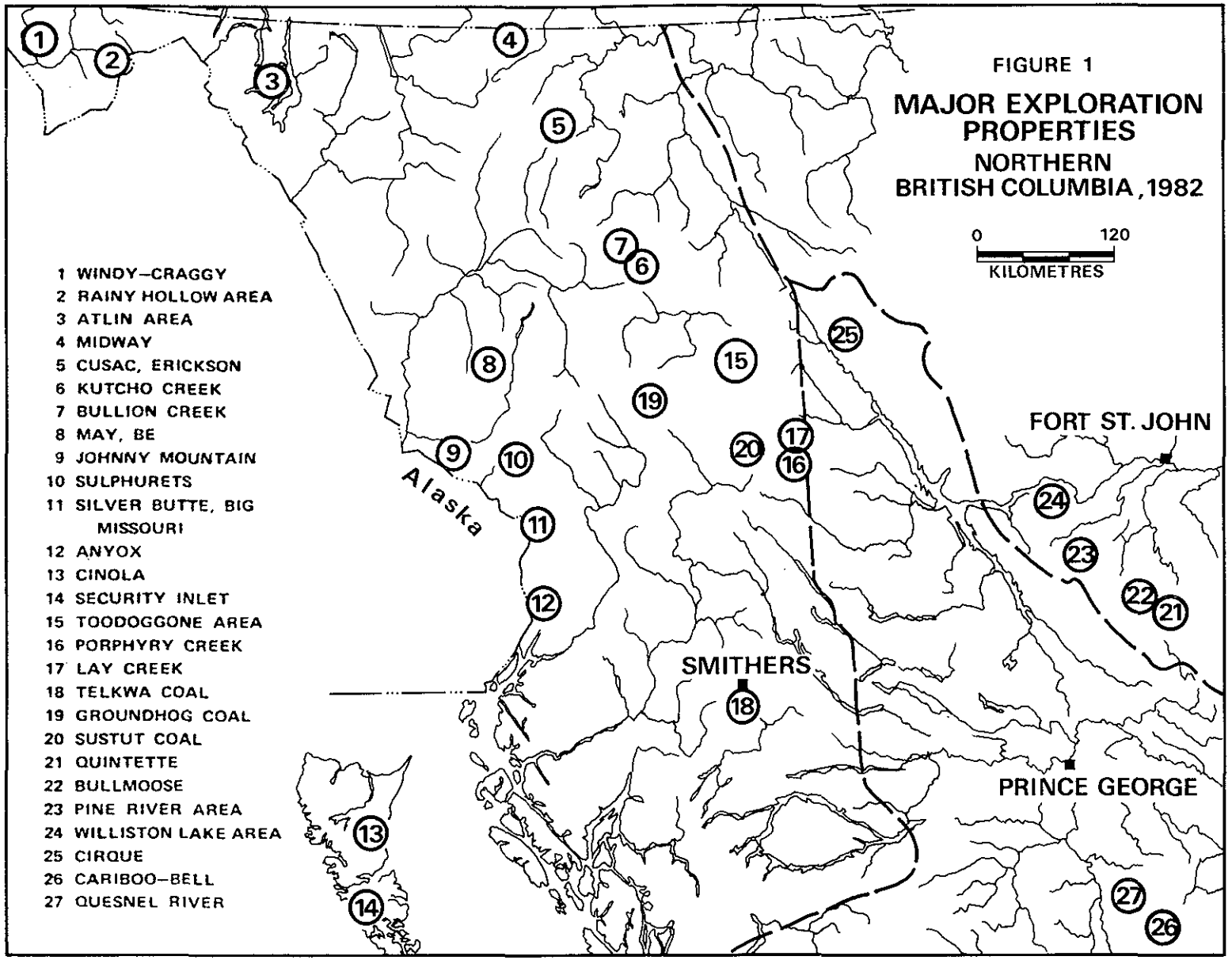
FIGURE 1
MAJOR EXPLORATION PROPERTIES
NORTHERN BRITISH COLUMBIA, 1982
0
120
KILOMETRES
1 WINDY–CRAGGY
2 RAINY HOLLOW AREA
3 ATLIN AREA
4 MIDWAY
5 CUSAC, ERICKSON
6 KUTCHO CREEK
7 BULLION CREEK
8 MAY, BE
9 JOHNNY MOUNTAIN
10 SULPHURETS
11 SILVER BUTTE, BIG MISSOURI
12 ANYOX
13 CINOLA
14 SECURITY INLET
15 TOODOGGONE AREA
16 PORPHYRY CREEK
17 LAY CREEK
18 TELKWA COAL
19 GROUNDHOG COAL
20 SUSTUT COAL
21 QUINTETTE
22 BULLMOOSE
23 PINE RIVER AREA
24 WILLISTON LAKE AREA
25 CIRQUE
26 CARIBOO–BELL
27 QUESNEL RIVER
Alaska
FORT ST. JOHN
SMITHERS
PRINCE GEORGE

Eldorado Mineral and Petroleum Corp. completed six drill holes (1 525 metres) on the Bullion Creek prospect (7, Fig. 1), a stratabound lead-zinc-silver deposit hosted by Lower Cambrian carbonates.

The Stewart area was once again a focus of exploration for precious metal deposits hosted by Jurassic volcanics. Skyline Exploration Ltd. carried out a drilling program on the Johnny Mountain prospect (9, Fig. 1). Esso Resources Canada Ltd. and Granduc Mines Ltd. continued drilling of the Sulphurets prospect (10, Fig. 1). Both properties have attracted considerable interest with some excellent assay results and good potential for finding additional mineralization. At Silver Butte (11, Fig. 1) Esso Resources Canada Ltd. and Consolidated Silver Butte Ltd. completed 1 377 metres of drilling. The nearby and geologically similar Big Missouri prospect (11, Fig. 1) was explored by Westmin Resources Ltd. under agreement with Tournigan Mining Ltd. Both prospects are hosted by silicified exhalative units associated with andesitic volcanics. Big Missouri contains estimated reserves of 909 000 tonnes grading 3.2 grams per tonne gold. The Anyox massive sulphide deposit (12, Fig. 1) was reinvestigated by Mitsubishi Metal Corp. in a joint venture with Cominco Ltd. Approximately 3 800 metres of drilling was completed in 1982.

On the Queen Charlotte Islands, Consolidated Cinola Ltd. and Energy Reserves Canada Ltd. conducted a feasibility study of the open-pit potential of the Cinola gold deposit (13, Fig. 1).

The Toodoggone area (15, Fig. 1) was the most active mineral exploration area of the Province in 1982, mainly for epithermal gold-silver deposits hosted by Jurassic volcanics. Approximately 8 750 metres of drilling was completed in the camp on a number of properties, including: Baker (Du Pont of Canada Exploration Ltd.), Lawyers (Serem Inc.), J.D., Al, and Porphyry (Kidd Creek Mines Ltd.) and Metsantan (Lacana Mining Corp.).

Cyprus Anvil Mining Corp. and Hudson's Bay Oil & Gas Ltd. completed surface drilling on their Cirque deposit (barite, lead, zinc, silver) (25, Fig. 1) in the Gataga district. Plans for underground exploration have been shelved indefinitely for budgetary reasons.

E&B Explorations Ltd. continued work on the Cariboo-Bell porphyry copper-gold property (26, Fig. 1) which has had a long history of exploration. The company has announced advances in processing oxidized copper ores, which are a feature of this deposit.

The Dome Petroleum Ltd.-Orbex Minerals Ltd. joint venture continued drilling on their Quesnel River (QR) gold deposit (27, Fig. 1) and hope to add to the announced reserves of 864 000 tonnes grading 7.2 grams per tonne gold.

Cominco Ltd. completed work to outline the extent of their Fish Lake copper-gold porphyry deposit (28, Fig. 2) and plan further work on the property in 1983. Suncor Ltd. explored the old Tchaikazan River copper-gold prospect (29, Fig. 2) and has outlined new targets which they hope to drill in 1983.

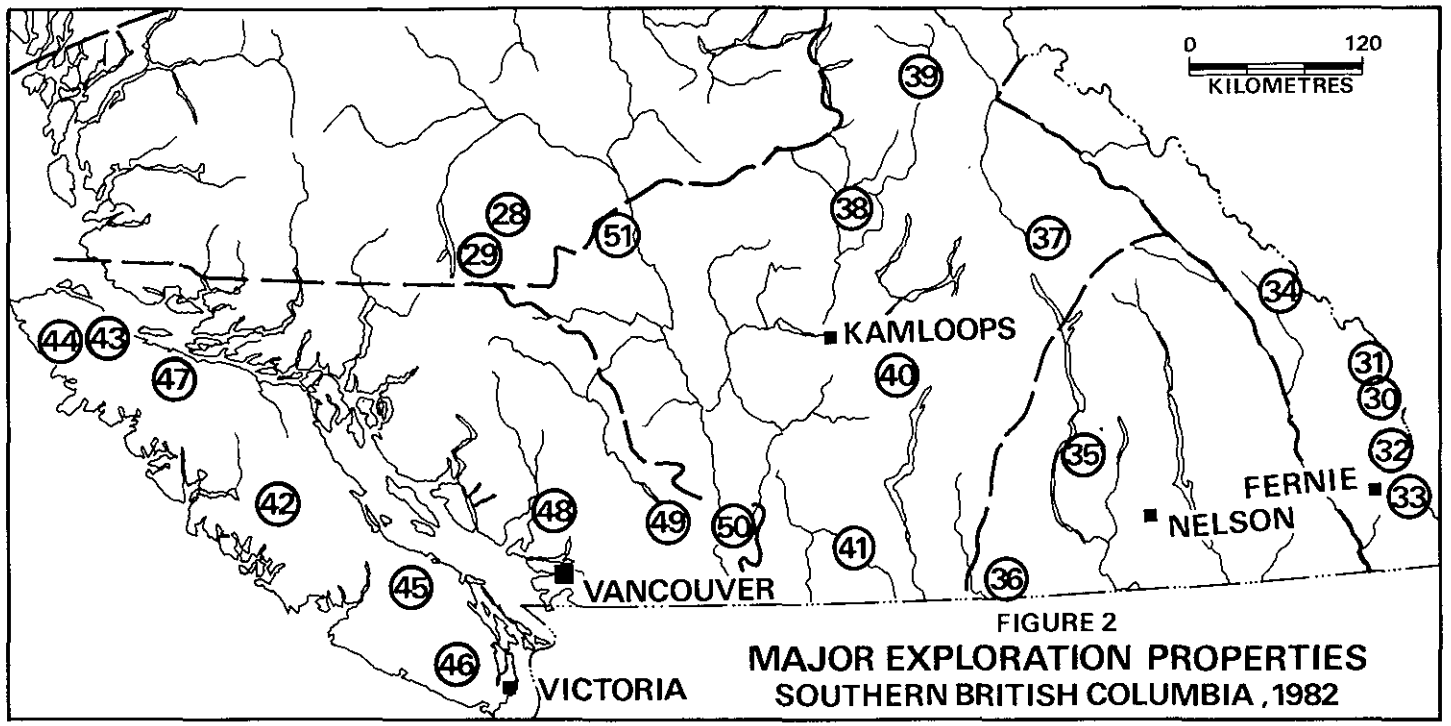

FIGURE 2

MAJOR EXPLORATION PROPERTIES
SOUTHERN BRITISH COLUMBIA, 1982

28 FISH LAKE
29 TCHAIKAZAN RIVER
30 LINE CREEK
31 GREENHILLS; EAGLE MOUNTAIN
32 SPARWOOD
33 BYRON CREEK COLLIERIES
34 BAYMAG MINES
35 TILLICUM MOUNTAIN
36 SYLVESTER K
37 RIFT; THANKSGIVING
38 CHU CHUA; REXSPAR
39 BLUE RIVER – VALEMOUNT
40 FALKLAND AREA
41 HEDLEY AREA
42 WESTERN MINES
43 ISLAND COPPER; ALICE LAKE
44 HOLBERG
45 COAL CLAIMS; VILLALTA
46 VALENTINE MOUNTAIN
47 NIMPKISH LAKE
48 FURRY CREEK; WAR EAGLE
49 HARRISON LAKE
50 LADNER CREEK
51 BLACKDOME

Two major gold staking rushes occurred in the West Kootenay district at Tillicum Mountain and in the Greenwood camp. The Tillicum Mountain prospect of Welcome North Mines Ltd., Esperanza Explorations Ltd., and La Teko Resources Ltd., located southeast of Burton (35, Fig. 2), is particularly significant. The owners have published an arithmetic average of 13 drill intersections showing 14 grams per tonne gold over an average width of 2.78 metres and a strike length of 106 metres in the Heino-Money Pit high-grade zone. Six new sulphide-rich zones were discovered during current exploration.

The second significant gold rush resulted from the discovery by Kettle River Resources Ltd. of the Sylvester K deposit near the old Phoenix copper mine at Greenwood (36, Fig. 2). This is a sulphide deposit with high gold values and was discovered by a VLF geophysical survey in the middle of an old mining camp.

A new massive sulphide deposit was discovered by prospector John Leask south of Mica Dam and east of the Columbia River valley (37, Fig. 2) in the Revelstoke area. The stratigraphic positon is believed to be equivalent to that of the Goldstream deposit. The property has been optioned by Geomex Development Inc.

In the North Thompson River area Craigmont Mines Ltd. drilled the down-dip extension of the Chu Chua copper prospect (38, Fig. 2). Although geological reserves have been extended, the depth probably precludes economic recovery at this time.

In the Blue River-Valemount area (39, Fig. 2), Anschutz Canada Ltd. and two other companies conducted minor programs examining carbonatites for tantalum-columbium mineralization.

The Top claims near Falkland (40, Fig. 2) were explored using induced polarization and drilled by Craigmont Mines Ltd. The copper-silver mineralization is believed to be of hydrothermal origin associated with volcanic activity.

On Vancouver Island, Westmin Resources Ltd. continued both surface and underground exploration drilling of the H-W orebody at their Western Mines property on Buttle Lake (42, Fig. 2). The potential is high for significant expansion of the H-W reserves beyond the published level of 11.7 million tonnes.

BP Minerals Ltd. has been engaged in an ambitious search for precious metals associated with Tertiary intrusions and volcanics in several areas on Vancouver Island, primarily in the Holberg area (44, Fig. 2), and on the Coal claims south of Parksville (45, Fig. 2). Asarco Exploration Co. of Canada Ltd. optioned the Villalta gold property at Nanaimo Lakes (45, Fig. 2) from Canamin Resources Ltd. and carried out extensive geophysical, geochemical, and geological studies.

On southern Vancouver Island, Beau Pre Explorations Ltd. began drilling at Valentine Mountain, 32 kilometres north of Sooke (46, Fig. 2), where numerous high-grade gold-bearing quartz veins, some containing impressive free gold, occur.

Imperial Metals Ltd. drilled four holes on the Andy and Joe mineral claims owned by Mar-Gold Resources Ltd. near Nimpkish Lake (47, Fig. 2). Previous work had outlined approximately 81 818 tonnes of high-grade copper-lead-zinc-silver mineralization but Imperial Metals Ltd.'s drilling failed to extend the reserves.

On the Lower Mainland, Anaconda Canada Exploration Ltd. continued their geological and geochemical review of the Furry Creek property near Britannia (48, Fig. 2). Maggie Mines Ltd. has reported the discovery of several lenses of high-grade copper-zinc-gold-bearing massive sulphides on the War Eagle claim southeast of Squamish. At Harrison Lake, Rhyolite Resources Ltd. has optioned and is drilling an interesting new gold prospect at Doctor's Point (49, Fig. 2). In the Coquihalla gold belt, Carolin Mines Ltd. began underground and surface exploration of the Pipestem mine, a former gold producer, located near their operating Ladner Creek gold mine. Blackdome Exploration Ltd. and Heath Steele Mines Ltd. completed 4 572 metres of drilling on the Blackdome gold-silver property (51, Fig. 2). A number of mineralized veins, separate from the main No. 1 vein, were identified.

COAL EXPLORATION

Exploration expenditures for coal during 1982 declined by 66 per cent to $12 million compared to $35 million in 1981.

The most aggressive exploration programs were in the northwest region of the Province. Gulf Canada Resources Ltd. was active in the Groundhog Coalfield (19, Fig. 1). On their Mount Klappan property seven holes were drilled and extensive trenching and mapping were carried out. Crows Nest Resources Ltd. completed approximately 10 670 metres of drilling on the Telkwa Coalfield (18, Fig. 1). Suncor Inc. conducted a small program in the Sustut Coalfield (20, Fig. 1).

Exploration in the Peace River Coalfield (Northeast) was reduced in 1982. However, development activity was intense at the minesites of Bullmoose (Teck Corp.) (22, Fig. 1) and Quintette (Denison Mines Ltd.) (21, Fig. 1) near the new townsite of Tumbler Ridge. Some companies put their properties on the market (BP Minerals Ltd., Sukunka); others were relatively inactive (Petro Canada Exploration Ltd., Monkman), and many concentrated on geological mapping with reductions in drilling and road construction programs.

Ranger Oil Ltd., operating under option with Teck Corp., drilled five holes on the Mount Spieker property adjacent to the new Bullmoose mine (22, Fig. 1). In the Pine River region (23, Fig. 1) there was moderate activity on selected licences. Esso Resources Canada Ltd. drilled a syncline on their Falling Creek property. Gulf Canada Resources Ltd. worked on the Goodrich property, completing mapping, trenching, drilling, and an adit. On their Trefi property (23, Fig. 1) a small amount of drilling was done.

Utah Mines Ltd. carried out mapping and road construction, and drilled four holes on East Mount Gething as well as a small amount of drilling and mapping on the West Carbon Creek property. Crows Nest Resources Ltd. did limited drilling on their Highhat (23, Fig. 1) property to the south of Pine River.

In the Elk Valley Coalfield (Southeast) two new coal mines, Line Creek (Crows Nest Resources Ltd.) (30, Fig. 2) and Greenhills (B.C. Coal Ltd.) (31, Fig. 2) made initial shipments in 1982. Both mines are multiseam open-pit operations and will produce both metallurgical and thermal coal.

In exploration, Fording Coal Ltd. was the only company with an increased program in 1982. Their main focus was on Eagle Mountain (31, Fig. 2) where they carried out mapping, drilling, and adit construction. Crows Nest Resources Ltd. carried out diamond drilling and bulk sampling on the Line Creek extension and Horseshoe Ridge properties (30, Fig. 2).

INDUSTRIAL MINERAL EXPLORATION

Exploration expenditures for industrial minerals during 1982 declined only 6 per cent to $1.206 million compared to $1.130 million in 1981.

Cassiar Resources Ltd. (Brinco Ltd.) continued underground exploration of their new McDame asbestos orebody. Cassiar Resources Ltd. also carried out a small-scale exploration program on the Tanya property in the Blue River area north of the Cassiar mine. Baymag Mines Ltd. commenced full-scale production of North America's largest magnesite deposit in 1982. The pit is located 45 kilometres northeast of Radium Hot Springs.

Eaglet Mines Ltd. carried out further drilling of their large, low-grade fluorite deposit on Quesnel Lake and plans an underground bulk sampling program and metallurgical testing of the higher grade zone in 1983. Babette Lake Quartzite Ltd. is working on an access road to their quartzite property in the Kakwa area east of Prince George. Industry sources consider the quality of the stone to be exceptional and the company hopes to produce facings and tiles in 1983. Tri-Lime Resources Ltd. opened their agricultural limestone quarry at Redrocky Creek, north of Prince George. Westroc Industries Ltd. began production of gypsum from the new Elkhorn zone after the old pit was depleted in 1981.

The Quesnel diatomite deposit recommenced production in 1982, after several years of inactivity, under the new ownership of Microsil Industrial Minerals Ltd. The Valemount mica deposit owned by Outland Resources Ltd. was sampled and tested for industrial use. A pumice deposit in the valley of Lillooet River near Mount Meager was drilled as a potential source of lightweight aggregate.

TABLE 3. SUMMARY OF ASSESSMENT WORK 1982

NTS Area	Number of[2] Companies Operating	Number of[3] Assessment Reports	Value of[1] Work Done ($)	Geology Number of Surveys	Geophysical Air[4] (km)	Geophysical Ground (km)	Geochem Number of Samples	Drilling Diamond (m)	Drilling Percussion Rotary (m)	Prospecting Number of Surveys	Trenches (m)	Access Roads (km)	Line/ Control Grid (km)	Underground (m)
82	--	192	4 216 449	72	3 711.90	1 722.90	25 265	12 293.00	988.50	33	2 650.10	19.30	638.60	625
83	--	3	28 428	2	--	--	124	--	--	1	--	--	--	--
92	--	242	5 576 732	73	5 971.00	1 809.50	35 348	19 587.50	2 013.30	38	3 584.80	5.10	863.50	--
93	--	114	3 878 006	38	981.60	1 391.00	36 842	13 368.40	457.20	11	781.50	34.40	657.90	--
94	--	57	2 357 313	29	1.00	82.60	16 226	9 988.70	--	3	427.70	4.50	60.10	--
102	--	1	15 509	--	--	5.90	93	--	--	--	--	--	1.80	--
103	--	49	1 428 901	22	305.00	28.90	10 276	5 387.30	17.30	4	252.00	--	29.90	--
104	--	59	3 317 184	29	1 233.70	207.10	16 663	11 591.00	--	5	7 242.50	13.00	378.90	--
114	--	8	586 218	2	--	99.00	364	1 363.70	--	4	--	6.10	--	--
TOTALS														
1982	346	725	21 404 742	267	12 203.00	5 347.00	141 201	73 579.60	3 476.30	99	14 938.60	82.40	2 630.70	625
1981	487	1 162	45 820 000	421	11 165.00	5 834.00	280 350	194 129.00	23 764.00	146	6 810.00	116.00	5 445.00	1 463
1980[5]	480	1 420	58 187 000	--	--	--	--	--	--	--	--	--	--	--
1979[5]	269	592	8 600 000	--	--	--	--	--	--	--	--	--	--	--

[1] Exploration and development work and expenditures submitted in assessment reports represent a portion of the total field expenditures (Table 1).
[2] The number of operators consists of approximately one-quarter individuals and three-quarters companies.
[3] The number of assessment reports indicates the number of properties. Occasionally work on a property is described in more than one report.
[4] An airborne electromagnetic and magnetic survey is measured as one survey.
[5] Updated figures.

PENTICTON 82E

1 B.V.P.K., WOLFARD, APRIL

MINING DIV: GREENWOOD ASSESSMENT REPORT 10561 INFO CLASS 3

LOCATION: LAT. 49 2.9 LONG. 118 33.8 NTS: 82E/ 2E

CLAIMS: APRIL

OPERATOR: BANQWEST RES.

AUTHOR: HAWKINS, T.E.G.

COMMODITIES: COPPER, MOLYBDENUM, GOLD, SILVER

DESCRIPTION: THE MAPPABLE UNITS ARE ARGILLITES AND VOLCANICS OF THE ATTWOOD GROUP (PERMIAN), BROOKLYN LIMESTONE (LATE TRIASSIC), FRAGMENTAL ANDESITES (TRIASSIC) SERPENTINIZED ULTRAMAFICS (CRETACEOUS) CUT BY DIORITE, GRANITIC ROCKS AND ANDESITE DYKES (TERTIARY). THE STRUCTURE IS COMPLEX. SULPHIDE MINERALIZATION IS RELATED TO THE BASE OF THE BROOKLYN FORMATION AND THE UNDERLYING ATTWOOD ROCKS.

WORK DONE: MAGG 12.8 KM
SOIL 570;CU,AS
GEOL 1:5000

REFERENCES: A.R. 2768,6199,6636,7471,9496,10561
M.I. 082ESE182-B.V.P.K.;082ESE206-WOLFARD;082ESE208-APRIL

2 BROOKLYN-IDAHO

MINING DIV: GREENWOOD ASSESSMENT REPORT 10588 INFO CLASS 3

LOCATION: LAT. 49 6.2 LONG. 118 36.0 NTS: 82E/ 2E

CLAIMS: BROOKLYN, PAC

OPERATOR: KETTLE RIVER RES.

AUTHOR: GILMOUR, W.R.

COMMODITIES: COPPER, GOLD, IRON

DESCRIPTION: CHALCOPYRITE, HEMATITE, PYRITE, EPIDOTE AND CHLORITE OCCUR IN IMPURE, GREY, RECRYSTALLIZED LIME-

STONE OF TRIASSIC AGE, AND IN GREENISH ARGILLACEOUS ROCKS NEAR A REGIONAL MARBLE-CLASTIC ROCK CONTACT. THE UNDERLYING (OLDER) ROCK IS WHITE LIMESTONE, AND THE OVERLYING (YOUNGER) ROCKS ARE SEDIMENTARY.

WORK DONE: GEOL 1:500
SAMP 17;CU,AU,AG

REFERENCES: A.R. 9817,10588
M.I. 082ESE013-BROOKLYN/IDAHO
MMAR 1949-149;CIMM TRANSACTIONS V59 1956 P.384;GSC MEMOIR 21

3 CYCLOPS

MINING DIV: GREENWOOD ASSESSMENT REPORT 10589 INFO CLASS 3

LOCATION: LAT. 49 7.5 LONG. 118 33.2 NTS: 82E/ 2E

CLAIMS: CYCLOPS, PRADO, SILVER CHIEF FR SUPERCHIEF FR.

OPERATOR: KETTLE RIVER RES.

AUTHOR: GILMOUR, W.R.

COMMODITIES: COPPER, ZINC, IRON

DESCRIPTION: A ZONE OF CHALCOPYRITE-MAGNETITE-SPHALERITE MINERALIZATION IN THE BROOKLYN FORMATION TRENDS NORTHERLY. IT APPEARS TO BE STRATIGRAPHICALLY CONTROLLED WITHIN ARGILLACEOUS-LIMY ROCKS. A SILL-LIKE BODY OF GABBRO INTRUDES THE BROOKLYN ROCKS ADJACENT TO THE MINERALIZED ZONE.

WORK DONE: GEOL 1:1000
SAMP 15;PB,ZN,CU,AG,AU

REFERENCES: A.R. 10589
M.I. 082ESE122-CYCLOPS

4 JULY CREEK

MINING DIV: GREENWOOD ASSESSMENT REPORT 10628 INFO CLASS 4

LOCATION: LAT. 49 4.6 LONG. 118 32.3 NTS: 82E/ 2E

CLAIMS: B.A.

OPERATOR: CHIVELDAVE, WILLIAM

AUTHOR: WEYMARK, W.J.

COMMODITIES: COPPER, LEAD, ZINC, SILVER, GOLD

DESCRIPTION: THE UNDERLYING ROCKS ARE LIMESTONE, GREENSTONE, AUGITE PORPHYRY, CONGLOMERATE, TUFFS AND JASPER. CHALCOPYRITE, SECONDARY COPPER MINERALS AND SPHALERITE MINERALIZATION IS RELATED TO A SKARN ZONE.

WORK DONE: GEOL 1:5000

REFERENCES: A.R. 10628
M.I. 082ESE186-JULY CREEK

5 LOOKOUT

MINING DIV: GREENWOOD ASSESSMENT REPORT 11071 INFO CLASS 4

LOCATION: LAT. 49 3.1 LONG. 118 35.6 NTS: 82E/ 2E

CLAIMS: LOOKOUT

OPERATOR: CORINTHIAN RES.

AUTHOR: CUKOR, V.

DESCRIPTION: ALTERED SEDIMENTARY ROCKS ARE CUT BY STEEPLY DIPPING, PYRITIC QUARTZ VEIN.

WORK DONE: PROS 1:1250
SAMP 4;AG,AU
MAGG 2.5 KM

REFERENCES: A.R. 11071

6 MARSHALL, SYLVESTER K

MINING DIV: GREENWOOD ASSESSMENT REPORT 10613 INFO CLASS 3

LOCATION: LAT. 49 6.3 LONG. 118 36.4 NTS: 82E/ 2E

CLAIMS: SYLVESTER K, NEW YORK, CIMERON, TIMER

OPERATOR: KETTLE RIVER RES.

AUTHOR: GILMOUR, W.R.

COMMODITIES: GOLD, SILVER, COPPER, LEAD, ZINC

DESCRIPTION: BASAL SHARPSTONE CONGLOMERATE, ARGILLITE, SANDSTONE AND LIMESTONE OF THE BROOKLYN FORMATION (UPPER TRIASSIC) ARE INTRUDED BY A PYRITIC MICRODIORITE (POST TRIASSIC) AND PORPHYRY DYKES. LOCALLY MASSIVE PYRITE CONTAINS GOLD VALUES.

WORK DONE:

PROS	1:1000
ROCK	6;AU
SAMP	14;AU,AG
EMGR	1.6 KM

REFERENCES: A.R. 10613
M.I. 082ESE031-MARSHALL;082ESE046-SYLVESTER K

7 ONTARIO FR.

MINING DIV: GREENWOOD ASSESSMENT REPORT 10985 INFO CLASS 4

LOCATION: LAT. 49 7.7 LONG. 118 31.2 NTS: 82E/ 2E

CLAIMS: ONTARIO FR.

OPERATOR: KETTLE RIVER RES.

AUTHOR: GILMOUR, W.R.

DESCRIPTION: THE CLAIM IS ON A NORTHERLY GEOLOGIC TREND BETWEEN TWO SMALL FORMER COPPER-SILVER MINES (THE BC AND R.BELL). CONGLOMERATE, LIMESTONE AND MAFIC VOLCANIC ROCKS INCLUDING MICRODIORITE BRECCIA OF THE BROOKLYN FORMATION (UPPER TRIASSIC) ARE INTRUDED BY MANY SYENITE AND PULASKITE DYKES OF TERTIARY AGE.

WORK DONE:

LINE	1.8 KM
MAGG	3.7 KM

REFERENCES: A.R. 10985

8 SYLVESTER K, BROOKLYN-IDAHO, CYCLOPS

MINING DIV: GREENWOOD ASSESSMENT REPORT 10632 INFO CLASS 2

LOCATION: LAT. 49 6.3 LONG. 118 36.2 NTS: 82E/ 2E

CLAIMS: CYCLOPS, SYLVESTER K

OPERATOR: KETTLE RIVER RES.

AUTHOR: FYLES, J.T.

COMMODITIES: COPPER, GOLD, IRON

DESCRIPTION: CONGLOMERATE AND LIMESTONE ARE THE MAIN ROCK TYPES OF THE BROOKLYN FORMATION (TRIASSIC). IT LIES IN THE PHOENIX AND CYCLOPS BASIN WHICH ARE SEPARATED BY THE SNOWSHOE FAULT. THE LIMESTONE IS FAVOURABLE SITE FOR SKARN DEVELOPMENT AND CHALCOPYRITE, MAGNETITE AND HEMATITE MINERALIZATION.

WORK DONE: GEOL 1:12000

REFERENCES: A.R. 10589,10632
M.I. 082ESE013-BROOKLYN/IDAHO;082ESE046-SYLVESTER K;082ESE122-CYCLOPS

9 SYLVESTER K

MINING DIV: GREENWOOD ASSESSMENT REPORT 11119 INFO CLASS 3

LOCATION: LAT. 49 6.3 LONG. 118 36.2 NTS: 82E/ 2E

CLAIMS: SYLVESTER K, BELMONT FR., CIMERON, NEW YORK

OPERATOR: KETTLE RIVER RES.

AUTHOR: GILMOUR, W.R.

COMMODITIES: GOLD

DESCRIPTION: SANDSTONE WITH MINOR CONGLOMERATE AND ARGILLITE SECTIONS, AND LIMESTONE OF THE BROOKLYN FORMATION AND SILICEOUS, PYRITIC ARGILLITE ARE INTRUDED BY PYRITIC MICRODIORITE (TRIASSIC) AND YOUNGER (TERTIARY) PORPHYRY DYKES. ALL ROCKS ARE CUT BY FAULTS. SEMI-MASSIVE IRON SULPHIDE BEDS IN LIMESTONE/ARGILLITE CONTAIN GOLD VALUES.

WORK DONE: GEOL 1:1000
EMGR 1.9 KM
SOIL 133;MULTIELEMENT

REFERENCES: A.R. 10613,11119

M.I. 082ESE046-SYLVESTER K
GEOL. FIELDWORK 1985, PP. 7-14

10 YANKEE GIRL

MINING DIV: GREENWOOD ASSESSMENT REPORT 10879 INFO CLASS 3

LOCATION: LAT. 49 1.9 LONG. 118 30.0 NTS: 82E/ 2E

CLAIMS: YANKEE GIRL, BELL

OPERATOR: MIDLAND ENERGY

AUTHOR: KREGOSKY, R.

COMMODITIES: COPPER, LEAD

DESCRIPTION: CHALCOPYRITE, MALACHITE, GALENA AND PYRITE ARE ASSOCIATED WITH NORTHWESTERLY DIPPING, IRREGULAR QUARTZ VEINS WHICH OCCUPY SHEAR ZONES CUTTING GREENSTONES.

WORK DONE: PROS 1:2000;1:200
SOIL 35;CU,PB,ZN,AG,AU
ROCK 2;AG,AU

REFERENCES: A.R. 10879
M.I. 082ESE189-YANKEE GIRL
MMAR 1934-D1

11 BEE

MINING DIV: GREENWOOD ASSESSMENT REPORT 11069 INFO CLASS 4

LOCATION: LAT. 49 6.2 LONG. 118 57.5 NTS: 82E/ 2W

CLAIMS: BEE

OPERATOR: MIDLAND ENERGY

AUTHOR: KREGOSKY, R.

DESCRIPTION: A GREEN, CALCAREOUS/SILICEOUS ARGILLITE IS INTRUDED BY A FELDSPAR PORPHYRY DYKE AND LEUCOCRATIC GRANODIORITE. QUARTZ, PYRITE, GALENA AND CHALCOPYRITE OCCUPY A NORTHWESTERLY TRENDING SHEAR.

WORK DONE: GEOL 1:1000;1:100

SOIL 63;CU,PB,ZN,AG,AU

REFERENCES: A.R. 11069

12 FL

MINING DIV: GREENWOOD ASSESSMENT REPORT 10935 INFO CLASS 4

LOCATION: LAT. 49 8.7 LONG. 118 48.8 NTS: 82E/ 2W

CLAIMS: FL

OPERATOR: FORSHAW, JAMES

AUTHOR: FORSHAW, J.

DESCRIPTION: PROSPECTING ENCOUNTERED AN OLD TRENCH IN COPPER-STAINED VOLCANIC ROCKS, SANDSTONE AND CONGLOMERATE, OLD TRENCHES IN LIMESTONE OXIDIZED BY SULPHIDES INCLUDING TRACE CHALCOPYRITE AND SPHALERITE, AND SHALE.

WORK DONE: PROS 1:5000

REFERENCES: A.R. 10935

13 IMPERIAL, RIVERSIDE, COMMONWEALTH, BIG EDDY

MINING DIV: GREENWOOD ASSESSMENT REPORT 11118 INFO CLASS 3

LOCATION: LAT. 49 6.3 LONG. 118 58.2 NTS: 82E/ 2W

CLAIMS: BEE

OPERATOR: WORLD CEMENT IND.

AUTHOR: VINCENT, J.S. KREGOSKY, R.

DESCRIPTION: MASSIVE VOLCANIC FLOW ROCKS, TUFFS, INTERBEDDED FINE-GRAINED QUARTZITES AND CALCAREOUS SILTSTONES OF THE ANARCHIST GROUP ARE SHEARED AND ALTERED, TO GREENSTONE. SILVER AND MINOR GOLD-BEARING MINERALIZATION CONSISTS OF FLAT-LYING, MANTO-LIKE ZONES OR VEINS WITH PYRITE, GALENA, SPHALERITE, QUARTZ AND VARYING AMOUNTS OF CALCIUM CARBONATE AND MARIPOSITE. ANOTHER SET OF STRUCTURES DIPS APPROXIMATELY 64 DEGREES TO THE SOUTH.

WORK DONE: SOIL 254;PB,ZN,AG
SAMP 1;AU,AG
EMGR 13.0 KM

REFERENCES: A.R. 9907,11069,11118
M.I. 082ESE113-IMPERIAL;082ESE114-RIVERSIDE;082ESE115-COMMONWEALTH,BIG EDDY

14 CROWN POINT

MINING DIV: GREENWOOD ASSESSMENT REPORT 10765 INFO CLASS 3

LOCATION: LAT. 49 7.9 LONG. 119 1.2 NTS: 82E/ 3E

CLAIMS: LEONA

OPERATOR: KUCHERHAN, JOHN

AUTHOR: KREGOSKY, R.

COMMODITIES: LEAD, COPPER, GOLD, SILVER, ZINC

DESCRIPTION: PYRITE, GALENA, MINOR CHALCOPYRITE WITH GOLD AND SILVER VALUES OCCUR IN QUARTZ STRINGERS WHICH OCCUPY SOUTHWESTERLY DIPPING SHEAR FRACTURES CUTTING GREENSTONES OF THE ANARCHIST GROUP.

WORK DONE: GEOL 1:3000
SOIL 95;CU,PB,ZN,AG,AU

REFERENCES: A.R. 9909,10765
M.I. 082ESW064-CROWN POINT

15 DWS

MINING DIV: GREENWOOD ASSESSMENT REPORT 10913 INFO CLASS 4

LOCATION: LAT. 49 4.8 LONG. 119 0.5 NTS: 82E/ 3E

CLAIMS: DWS

OPERATOR: DAVIES, D.W.S.

AUTHOR: DAVIES, D.W.S.

DESCRIPTION: PROSPECTING FOR CHROMIUM AND NICKEL CENTRED ON AN OCCURRENCE OF SERPENTINITE IN SHALE, SLATE AND

SANDSTONE WHICH ARE INTRUDED BY DIORITE AND GABBRO.

WORK DONE: MAGG 3.7 KM

REFERENCES: A.R. 8791,9737,10913

16 OLD NICK

MINING DIV: GREENWOOD ASSESSMENT REPORT 10547 INFO CLASS 3

LOCATION: LAT. 49 2.7 LONG. 119 6.4 NTS: 82E/ 3E

CLAIMS: OLD NICK, NICKEL #2

OPERATOR: AYEROK PETR.

AUTHOR: LIVGARD, E.

COMMODITIES: NICKEL, COBALT, COPPER, SILVER, GOLD

DESCRIPTION: QUARTZITES AND GREENSTONES OF THE ANARCHIST GROUP ARE INTRUDED BY MAFIC PLUGS AND DYKES. THE COUNTRY ROCKS CONTAIN DISSEMINATED PYRITE, PYRRHOTITE, NICKEL, COBALT AND MINOR COPPER, SILVER AND GOLD VALUES.

WORK DONE: SOIL 100;NI
LINE 5.3 KM

REFERENCES: A.R. 8087,8390,9296,10547
M.I. 082ESW055-OLD NICK
MMAR, 1968, PP. 225-226

17 STAN

MINING DIV: GREENWOOD ASSESSMENT REPORT 10734 INFO CLASS 4

LOCATION: LAT. 49 7.9 LONG. 119 8.2 NTS: 82E/ 3E

CLAIMS: STAN

OPERATOR: CHESHIRE EX.

AUTHOR: HEFFERNAN, K.

DESCRIPTION: QUARTZ AND CALCITE VEINLETS ARE COMMON IN METASEDIMENTARY AND METADIORITIC ROCKS THOUGHT TO BE OF

THE ANARCHIST SERIES. A CONTACT ZONE BETWEEN META-DIORITE AND A GABBRO/DIABASE DYKE OR SILL CARRIES ABUNDUNT PYRITE AND MINOR CHALCOPYRITE.

WORK DONE: PROS 1:500
SAMP 13;CU,PB,ZN,AG,AU

REFERENCES: A.R. 10734

18 MORNING STAR, STEMWINDER, FAIRVIEW, STANDARD, QUEEN MARY

MINING DIV: OSOYOOS ASSESSMENT REPORT 10205 INFO CLASS 3

LOCATION: LAT. 49 11.9 LONG. 119 38.1 NTS: 82E/ 4E

CLAIMS: BASTANTE, BROWN BEAR, STEMWINDER, WYNN

OPERATOR: COMINCO

AUTHOR: WILEY, W.E.

COMMODITIES: GOLD, SILVER, LEAD, ZINC

DESCRIPTION: A BELT OF NORTH-DIPPING ARGILLITE AND QUARTZITE IS BOUNDED BY THE FAIRVIEW AND OLIVER GRANITES. AURIFEROUS QUARTZ VEINS ARE ASSOCIATED WITH ABUNDANT DIORITE SILLS. THE QUARTZ VEINS ARE OFFSET BY POST MINERAL FAULTING.

WORK DONE: GEOL 1:1200
DIAD 1729.7 M;13 HOLES,BQ

REFERENCES: A.R. 10205
M.I. 082ESW006-MORNING STAR;082ESW007-STEMWINDER;082ESW008-FAIRVIEW;082ESW091-STANDARD;082ESW097-QUEEN MARY

19 MORNING STAR, FAIRVIEW

MINING DIV: OSOYOOS ASSESSMENT REPORT 10978 INFO CLASS 3

LOCATION: LAT. 49 11.9 LONG. 119 37.9 NTS: 82E/ 4E

CLAIMS: FAIRVIEW, MORNING STAR, FIDELITY, HOMESTAKE

OPERATOR: PAYMASTER RES.

AUTHOR: ENGLUND, R.J.

COMMODITIES: GOLD, SILICA

DESCRIPTION: THE CLAIMS ARE UNDERLAIN BY KOBAU/ANARCHIST SCHIST GNEISS, PHYLLITES, QUARTZITES, FAIRVIEW GRANODIORITE AND ASSOCIATED DYKES. THE YOUNGER OLIVER GRANITE IS TO THE NORTH. STRONG SHEAR ZONES ARE SUSPECTED TO CARRY MINERALIZATION.

WORK DONE: MAGG 41.0 KM
EMGR 41.0 KM

REFERENCES: A.R. 10978
M.I. 082ESW006-MORNING STAR;082ESW008-FAIRVIEW

20 OPULENCE

MINING DIV: OSOYOOS ASSESSMENT REPORT 10678 INFO CLASS 3

LOCATION: LAT. 49 15.0 LONG. 119 48.3 NTS: 82E/ 4W 82E/ 5W

CLAIMS: OPUL, OPULANCE, ROYAL BANNER, HARDSCRABBLE

OPERATOR: ALBURY RES.

AUTHOR: KREGOSKY, R.

COMMODITIES: COPPER

DESCRIPTION: PYROXINITES (JURASSIC?) ARE INTRUDED BY DIORITE OF THE NELSON BATHOLITH (CRETACEOUS). THESE ROCKS ARE OVERLAIN BY TERTIARY AND YOUNGER SANDSTONES, SHALES, AND VOLCANIC ROCKS OF THE PENTICTON GROUP. CHALCOPYRITE AND MINOR NATIVE COPPER OCCUR IN THE DIORITE.

WORK DONE: GEOL 1:2000
SOIL 333;CU,PB,ZN,AG
MAGG 9.0 KM

REFERENCES: A.R. 10678
M.I. 082ESW074-OPULENCE

21 VAULT

MINING DIV: OSOYOOS ASSESSMENT REPORT 10968 INFO CLASS 2

LOCATION: LAT. 49 21.8 LONG. 119 36.3 NTS: 82E/ 5E

CLAIMS: VAULT

OPERATOR: RIOCANEX

AUTHOR: MCCLINTOCK, J.

DESCRIPTION: VOLCANIC AND SEDIMENTARY ROCKS OF PENTICTON GROUP (EOCENE) ARE CUT BY AN EAST-WEST STRIKING FAULT. ON EACH SIDE OF THE FAULT IS A ZONE SILICIFICATION CHARACTERIZED BY A NETWORK OF CHALCEDONY VEINS.

WORK DONE:

GEOL	1:2000;1:500
PERD	275.0 M;4 HOLES
SOIL	965;AU,AG,AS,SB,HG
ROCK	108;AU,AG;AS,SB,HG
SAMP	80;AU,AG

REFERENCES: A.R. 10968

22 APEX, AUSTRALIAN

MINING DIV: OSOYOOS ASSESSMENT REPORT 10926 INFO CLASS 3

LOCATION: LAT. 49 22.0 LONG. 119 53.4 NTS: 82E/ 5W

CLAIMS: DEANNA, ACACIA, UTOPIA.

OPERATOR: DUPONT OF CAN. EX.

AUTHOR: KORENIC, J.A.

COMMODITIES: GOLD, COPPER, SILVER

DESCRIPTION: AN ASSEMBLAGE OF CHERT, QUARTZITE, ARGILLITE, MARBLE AND BASALTIC/ANDESITIC VOLCANIC ROCKS OF THE OLD TOM AND INDEPENDENCE FORMATIONS IS INTRUDED BY A GRANODIORITE STOCK AND OLDER DIORITE/QUARTZ DIORITE DYKES. THE CHERTY ROCKS, MARBLE AND THE INTRUSIVE ROCKS CONTAIN PYRITE, PYRRHOTITE, ARSENOPYRITE AND VERY LIGHT CHALCOPYRITE-SPHALERITE, GOLD AND SILVER MINERALIZATION.

WORK DONE:

DIAD	541.1 M;7 HOLES,NQ
SAMP	260;CU,AU,AG

REFERENCES: A.R.9473,10926
082ESW047-APEX;082ESW048-AUSTRALIAN

23 GOOD HOPE 1, CANTY, GREENWOOD

MINING DIV: OSOYOOS ASSESSMENT REPORT 10800 INFO CLASS 3

LOCATION: LAT. 49 23.0 LONG. 120 0.0 NTS: 82E/ 5W 92H/ 8E

CLAIMS: BOSTON, PITTSBURG

OPERATOR: GOOD HOPE RES.

AUTHOR: WILMOT, A.D.

COMMODITIES: GOLD

DESCRIPTION: DRILLING INTERSECTED DARK TO PALE GREEN QUARTZITIC METASEDIMENTARY ROCKS CONTAINING ACTINOLITE, GARNET, CHLORITE, QUARTZ-CALCITE STRINGERS AND AURIFEROUS ARSENOPYRITE.

WORK DONE: DIAD 235.2 M;4 HOLES,BQ
SAMP 43;AU

REFERENCES: A.R. 8786,10213,10800
M.I. 092HSE060-GOOD HOPE 1;092HSE064-CANTY;092HSW052-GREENWOOD

24 GOLD DROP, SCANDIE

MINING DIV: GREENWOOD ASSESSMENT REPORT 10979 INFO CLASS 3

LOCATION: LAT. 49 23.8 LONG. 119 4.2 NTS: 82E/ 6E

CLAIMS: MAY, WOMBAT, BABE, FRAN

OPERATOR: CANSTAT

AUTHOR: RIDLEY, J.C. TROUP, A.G.

COMMODITIES: LEAD, ZINC, COPPER, SILVER, GOLD

DESCRIPTION: DYKES AND SMALL STOCKS OF ALASKITE INTRUDE THE NELSON GRANODIORITE AND QUARTZ DIORITE (CRETACEOUS). THE NELSON INTRUSIVES ARE ALSO CUT BY GRANITE PORPHYRIES OF THE VALHALLA COMPLEX. THESE ROCKS ARE CUT BY YOUNGER (EOCENE/OLIGOCENE) ANDESITIC AND DIORITIC INTRUSIVES. ARGENTIFEROUS AND AURIFEROUS PYRITE, GALENA, SPHALERITE, HEMATITE, MAGNETITE, MALACHITE, AZURITE, CHALCOPYRITE AND FLUORITE OCCUR IN VARIOUS COMBINATIONS IN QUARTZ

VEINS OR SILICIFIED ZONES.

WORK DONE: GEOL 1:5000
SOIL 250;CU,PB,ZN,AG
ROCK 36;CU,PB,ZN,AG,AU
EMGR 30.0 KM

REFERENCES: A.R. 8526,9988,10979
082ESW041-GOLD DROP;082ESW071-SCANDIE

25 AU

MINING DIV: OSOYOOS ASSESSMENT REPORT 10624 INFO CLASS 4

LOCATION: LAT. 49 17.0 LONG. 119 18.4 NTS: 82E/ 6W

CLAIMS: GOLD

OPERATOR: K.L. DAUGHTRY

AUTHOR: DAUGHTRY, K.L.

COMMODITIES: GOLD, SILVER

DESCRIPTION: AN EARLY TERTIARY OUTLIER OF PORPHYRITIC ANDESITE, TUFFS AND SEDIMENTARY ROCKS IS BLOCK-FAULTED AND ALTERED. AREAS OF SILICIFICATION, CARBONATE VEINING AND PYRITIZATION ARE ASSOCIATED WITH NORTH-EASTERLY TRENDING ZONE OF SHEARING AND FRACTURING. ROCKS EXPOSED IN A ROAD CUT CONTAIN VALUES OF GOLD AND SILVER.

WORK DONE: LINE 2.1 KM
MAGG 2.1 KM

REFERENCES: A.R. 8961,10624
M.I. 082ESW112-AU

26 LYNX

MINING DIV: OSOYOOS ASSESSMENT REPORT 10772 INFO CLASS 3

LOCATION: LAT. 49 23.2 LONG. 119 20.8 NTS: 82E/ 6W

CLAIMS: CAM, LYNX

OPERATOR: ALLENDALE RES.

AUTHOR: KERR, J.R.

COMMODITIES: COPPER

DESCRIPTION: THE PRINCIPAL ROCK TYPE ON THE PROPERTY IS A COARSE-GRAINED, PORPHYRITIC, MAFIC-RICH SYENITE STOCK OF THE CORYELL (TERTIARY) INTRUSIONS. LATER PHASES OF THE MAIN SYENITE INTRUSION ARE WEAKLY TO MODERATELY ALTERED AND CARRY DISSEMINATED PYRITE, CHALCOPYRITE, BORNITE, CHALCOCITE, MALACHITE, AZURITE AND POSSIBLY TETRAHEDRITE.

WORK DONE: DIAD 610.2 M;5 HOLES,BQ

REFERENCES: A.R. 1741,2363,3481,10772
M.I. 082ESW060-LYNX

27 VENNER

MINING DIV: OSOYOOS ASSESSMENT REPORT 10735 INFO CLASS 4

LOCATION: LAT. 49 18.3 LONG. 119 19.2 NTS: 82E/ 6W

CLAIMS: VENNER

OPERATOR: LACANA MIN.

AUTHOR: JOHNSON, D.

DESCRIPTION: TRENCHING EXPOSED NON-MINERALIZED RHYOLITE.

WORK DONE: PROS 1:5000;1:1000
TREN 104 M;4 CUTS

REFERENCES: A.R. 9413,10410,10735

28 GLOUCESTER, GH

MINING DIV: GREENWOOD ASSESSMENT REPORT 10953 INFO CLASS 4

LOCATION: LAT. 49 34.4 LONG. 118 22.3 NTS: 82E/ 9W

CLAIMS: GLOUSTER

OPERATOR: ALLEN, GUY

AUTHOR: ALLEN, G.

COMMODITIES: COPPER, ZINC, GOLD, IRON, MOLYBDENUM, SILVER

DESCRIPTION: A SHAFT IS LOCATED IN A STRONG SHEAR DIPPING 77 DEGREES TO THE NORTH. THE SHEAR CUTS A CHERTY QUARTZITE PHASE OF THE FRANKLIN GROUP OF ROCKS. CHALCOPYRITE, SPHALERITE, PYRITE AND MAGNETITE OCCUR IN VEINS. THE MAIN ADIT BELOW THE SHAFT IS IN UNMINERALIZED GRANODIORITE. IT APPEARS THAT THE MINERALIZATION IS DEVELOPED WITHIN A SKARN ZONE ASSOCIATED WITH THE CONTACT BETWEEN THE INTRUSIVE BODY AND LIMY QUARTZITES OF THE FRANKLIN GROUP.

WORK DONE: PROS 1:3540

REFERENCES: A.R. 6228,10953
M.I. 082E NE-005-GLOUCESTER;082ENE006-GH

29 LITTLE

MINING DIV: GREENWOOD ASSESSMENT REPORT 10604 INFO CLASS 3

LOCATION: LAT. 49 30.0 LONG. 118 20.0 NTS: 82E/ 9W

CLAIMS: LITTLE

OPERATOR: CORINTHIAN MINES

AUTHOR: CUKOR, V.

COMMODITIES: COPPER, LEAD, ZINC, SILVER, GOLD, IRON

DESCRIPTION: THE AREA IS UNDERLAIN BY SEDIMENTARY AND VOLCANIC ROCKS OF THE ANARCHIST GROUP (LATE PALEOZOIC) AND THE KETTLE RIVER FORMATION (EOCENE). THESE ROCKS ARE IN CONTACT WITH THE NELSON (MESOZOIC) AND CORYELL (EOCENE) GRANITIC ROCKS. A NORTH-SOUTH FAULT PARALLELS BURREL CREEK. COPPER MINERALIZATION OCCURS IN PYRITIC INTRUSIVES, AND SILVER-LEAD-ZINC-GOLD IN PYRITIC TUFF AND CALCAREOUS CONGLOMERATE.

WORK DONE: LINE 5.6 KM
MAGG 4.1 KM
SOIL 108 KM

REFERENCES: A.R. 10604
M.I. 082ENE004-LITTLE

30 FAP

MINING DIV: OSOYOOS ASSESSMENT REPORT 10718 INFO CLASS 3

LOCATION: LAT. 49 36.8 LONG. 119 51.0 NTS: 82E/12W

CLAIMS: FAP, CRU

OPERATOR: AGIO RES.

AUTHOR: PLANK, H.O.

COMMODITIES: COPPER

DESCRIPTION: GREENISH-GREY, SILICEOUS DOLOMITE IS MINERALIZED WITH MINOR AMOUNTS OF PYRITE AND CHALCOPYRITE. THERE ARE ELEVATED AMOUNTS OF COPPER AND GOLD IN SOIL.

WORK DONE: LINE 5.4 KM
SOIL 110;AU,CU

REFERENCES: A.R. 2198,4691,5445,10718
M.I. 082ENW048-FAP

31 SIL

MINING DIV: OSOYOOS ASSESSMENT REPORT 10591 INFO CLASS 3

LOCATION: LAT. 49 50.6 LONG. 119 51.0 NTS: 82E/13W

CLAIMS: RHYOLITE

OPERATOR: BRICAN RES.

AUTHOR: DAUGHTRY, K.L.

COMMODITIES: COPPER, MOLYBDENUM, ZINC

DESCRIPTION: THE RHYOLITE CLAIMS STRADDLE A PENDANT OF VOLCANIC AND SEDIMENTARY ROCKS (UPPER TRIASSIC) WHICH TREND SOUTHEASTERLY BETWEEN TWO LARGE GRANODIORITE AND MONZONITE PLUTONS OF MESOZOIC AGE. THE DOMINANT LITHOLOGY WITHIN THE PENDANT CONSISTS OF FRAGMENTAL VOLCANIC ROCKS FROM TUFF TO AGGLOMERATE INTERBEDDED WITH ARGILLITE. MASSIVE AND STRINGER SULPHIDES OCCUR IN VARIOUS PARTS OF THE PROPERTY.

WORK DONE: LINE 7.7 KM
MAGG 7.0 KM

REFERENCES: A.R. 8143,10591
M.I. 082ENW049-SIL

32 PLOT

MINING DIV: VERNON ASSESSMENT REPORT 11247 INFO CLASS 3

LOCATION: LAT. 49 54.8 LONG. 118 28.9 NTS: 82E/15E 82E/16W

CLAIMS: LP

OPERATOR: MOHAWK OIL

AUTHOR: WALDNER, M.W.

COMMODITIES: COPPER, MOLYBDENUM

DESCRIPTION: GREENSTONE, GREYWACKE, PARAGNEISS, ANDESITIC LAVA, BRECCIA AND LIMY TUFFS OF THE ANARCHIST GROUP (PERMIAN) ARE INTRUDED BY VALHALLA AND NELSON GRANITIC ROCKS (MESOZOIC). MAJOR STRUCTURES ARE NORTH/SOUTH AND NORTHWEST/SOUTHEAST FAULTING. LIMITED AMOUNTS OF PYRITE, PYRRHOTITE AND CHALCO-PYRITE OCCUR IN CARBONATED ANDESITE, BUT THE POTENTIAL IS FOR PORPHYRY TYPE MINERALIZATION IN THE INTRUSIVES.

WORK DONE:

GEOL	1:5000
ROCK	6;AU,AG,CU,PB,ZN,MO
SOIL	646;MULTIELEMENT
SILT	24; MULTIELEMENT
EMGR	10.2 KM
MAGG	20.3 KM
ROAD	2.1 KM

REFERENCES: A.R. 7735,10201,11105,11136,11220,11247
M.I. 082ENE039-PLOT

33 POTOSI LOC. 6

MINING DIV: VERNON ASSESSMENT REPORT 11220 INFO CLASS 2

LOCATION: LAT. 49 54.1 LONG. 118 33.9 NTS: 82E/15E

CLAIMS: JON, WATER, LP

OPERATOR: MOHAWK OIL

AUTHOR: CALLAGHAN, B.

COMMODITIES: LEAD, ZINC, SILVER, GOLD, COPPER

DESCRIPTION: NELSON AND VALHALLA (CRETACEOUS) INTRUSIVE GRANITIC ROCKS OF LOCALLY VARIABLE COMPOSITION, AND THE ANARCHIST GROUP (PERMIAN) CARBONATE, TUFF AND LAVA ROCKS ARE CUT BY DYKES, PEGMATITES, QUARTZ VEINS AS WELL AS BY NORTH, NORTHEAST AND EAST STRIKING LINEAMENTS. PYRITE, PYRRHOTITE, GALENA, SPHALERITE AND CHALCOPYRITE WITH SILVER AND GOLD VALUES OCCUR IN QUARTZ VEINS AND DISSEMINATIONS IN THE ROCKS.

WORK DONE:

LINE	36.5 KM
GEOL	1:3000
SOIL	735;CU,PB,ZN,AG,AS
ROCK	39;AU,AG,CU,PB,ZN
EMGR	34.2 KM
MAGG	38.0 KM

REFERENCES: A.R. 7735,10201,11109,11136,11220
M.I. 082ENE024-POTOSI LOC. 6

34 RICH

MINING DIV: VERNON ASSESSMENT REPORT 11109 INFO CLASS 3

LOCATION: LAT. 49 55.4 LONG. 118 33.8 NTS: 82E/15E

CLAIMS: RICH

OPERATOR: MOHAWK OIL

AUTHOR: WALDNER, M.W.

DESCRIPTION: LIMESTONE, METAMORPHOSED ANDESITIC FLOW ROCKS, TUFF AND TUFFACEOUS SEDIMENTARY ROCKS OF THE ANARCHIST GROUP (PERMIAN?) ARE INTRUDED BY PORPHYRITIC DYKES OR PEGMATITES PROBABLY RELATED TO THE NEARBY NELSON INTRUSIONS. THE PRIMARY DIRECTIONS OF FAULTS ARE, NORTH, NORTHEAST AND EAST. THE OUTCROPS ARE LIGHTLY PYRITIC.

WORK DONE:

GEOL	1:5000
EMGR	7.5 KM
MAGG	13.1 KM
LINE	13.1 KM
SOIL	249;CU,PB,ZN,AG,AS

REFERENCES: A.R. 7735,10201,11109

35 RICH ROCK

MINING DIV: VERNON ASSESSMENT REPORT 11136 INFO CLASS 3

LOCATION: LAT. 49 53.4 LONG. 118 33.5 NTS: 82E/15E

CLAIMS: RICH ROCK

OPERATOR: MOHAWK OIL

AUTHOR: WALDNER, M.W.

DESCRIPTION: METAMORPHOSED ANDESITE, TUFFACEOUS SEDIMENTARY ROCK AND MINOR LIMESTONE OF THE ANARCHIST GROUP (PERMIAN?) ARE INTRUDED BY PORPHYRITIC GRANODIORITE AND FELSIC DYKES OF THE NELSON INTRUSIONS (CRETACEOUS?). THE PROPERTY IS TRANSECTED BY NORTH AND NORTHEAST-TRENDING FAULTS. PYRITE, PYRRHOTITE AND INTENSE OXIDATION ARE EXPOSED IN ONE AREA.

WORK DONE:

GEOL	1:2500
SOIL	87;PB,ZN,AG,AS,SB,CU
EMGR	4.5 KM
MAGG	4.5 KM

REFERENCES: A.R. 7735,10201,11109,11136

NELSON 82F

---

36 SHA

MINING DIV: NELSON ASSESSMENT REPORT 11210 INFO CLASS 3

LOCATION: LAT. 49 5.9 LONG. 116 16.7 NTS: 82F/ 1W

CLAIMS: SHA

OPERATOR: COMINCO

AUTHOR: LAJOIE, J.J. PRIDE, K.R.

DESCRIPTION: THE SHA PROPERTY IS LOCATED ON THE WESTERN SIDE OF THE NORTH PLUNGING PURCELL ANTICLINORIUM. THE ROCKS ARE MAINLY WACKES AND ARGILLITES OF THE ALDRIDGE FORMATION WHICH ARE INTRUDED BY THE MOYIE SILLS OF GABBRO, METADIORITE AND META-QUARTZ DIO-

RITE.

WORK DONE: LINE 25.8 KM
EMGR 21.0 KM
MAGG 21.0 KM
GEOL 1:10000
SOIL 555;PB,ZN,(AS)

REFERENCES: A.R. 11210

37 JOHN

MINING DIV: NELSON ASSESSMENT REPORT 10716 INFO CLASS 3

LOCATION: LAT. 49 12.1 LONG. 116 34.3 NTS: 82F/ 2E

CLAIMS: JOHN

OPERATOR: TYSSELAND, HENRY

AUTHOR: MONTGOMERY, J.H.

DESCRIPTION: THE CLAIM COVERS A CONTACT ZONE BETWEEN DOLOMITIC LIMESTONE AND QUARTZITE. A SIMILAR CONTACT TO THE SOUTHWEST CONTAINS LEAD AND ZINC MINERALIZATION.

WORK DONE: SOIL 52;MULTIELEMENT

REFERENCES: A.R. 1695,2022,2728,4888,10715

38 LIZ B

MINING DIV: NELSON ASSESSMENT REPORT 10715 INFO CLASS 3

LOCATION: LAT. 49 12.1 LONG. 116 34.3 NTS: 82F/ 2E

CLAIMS: LIZ B

OPERATOR: TYSSELAND, HENRY

AUTHOR: MONTGOMERY, J.H.

COMMODITIES: ZINC, LEAD

DESCRIPTION: SPHALERITE, GALENA AND PYRITE OCCUR IN A CONTACT ZONE BETWEEN DOLOMITIC LIMESTONE AND QUARTZITE. THE MINERALIZED ZONE IS APPARENTLY 2 METRES WIDE AND 335 METRES LONG.

WORK DONE: SOIL 38;MULTIELEMENT

REFERENCES: A.R. 1695,2022,2728,4888,10715
M.I. 082FSW005-LIZ B

39 CASTLE

MINING DIV: NELSON ASSESSMENT REPORT 11439 INFO CLASS 4

LOCATION: LAT. 49 4.4 LONG. 116 54.8 NTS: 82F/ 2W

CLAIMS: CASTLE, QUEEN

OPERATOR: PROSKIN, TOD

AUTHOR: STACEY, N.W. PROSKIN, T.

DESCRIPTION: THE PROPERTY IS DEPICTED AS BEING UNDERLAIN BY ARGILLITE, DOLOSTONE AND QUARTZITE OF THE MOUNT NELSON AND DUTCH CREEK FORMATIONS (LATE PRECAMBRIAN). A NEARBY PLUTON IS SUSPECTED TO EXTEND UNDER THE PROPERTY PROVIDING A POSSIBLE SOURCE OF MINERALIZATION.

WORK DONE:

PROS	1:25000
ROCK	5;CU,AG,AU,HG,SIO2
SOIL	42;AU
LINE	4.0 KM
PITS	18

REFERENCES: A.R. 11439

40 SHERPA

MINING DIV: NELSON ASSESSMENT REPORT 11028 INFO CLASS 4

LOCATION: LAT. 49 11.9 LONG. 116 49.0 NTS: 82F/ 2W

CLAIMS: SHERPA

OPERATOR: BRINCO MIN.

AUTHOR: COSTER, I. LYN, I.

DESCRIPTION: INCLUSIONS AND ROOF PENDANTS OF QUARTZITES, QUARTZ MICA SCHISTS, GNEISSES, CONGLOMERATES, HORNFELS, AMPHIBOLITE, LIMESTONE AND SKARN, PROBABLY OF THE

WINDERMERE/PURCELL GROUPS (PRECAMBRIAN), ARE UNDERLAIN BY GRANODIORITE AND QUARTZ DIORITE INTRUSIVE ROCKS OF CRETACEOUS AGE.

WORK DONE: GEOL 1:10000
SILT 25;CU,MO,AG,AU

REFERENCES: A.R. 11028

41 WALL

MINING DIV: NELSON ASSESSMENT REPORT 10841 INFO CLASS 4

LOCATION: LAT. 49 11.3 LONG. 116 59.4 NTS: 82F/ 2W

CLAIMS: WALL

OPERATOR: NUGGET MINES

AUTHOR: ALLEN, D.G.

DESCRIPTION: THE MAIN ROCK TYPE IS GRANODIORITE OF THE WALL STOCK WHICH HOSTS MINERALIZATION NEAR THE PROPERTY.

WORK DONE: PROS 1:10000
SOIL 29;CU,MO,PB,ZN,AG,NI

REFERENCES: A.R. 10841

42 YUKON

MINING DIV: NELSON ASSESSMENT REPORT 11026 INFO CLASS 3

LOCATION: LAT. 49 10.4 LONG. 116 56.8 NTS: 82F/ 2W

CLAIMS: YUKON, AMIC

OPERATOR: CIMA RES.

AUTHOR: CORVALAN, I.R.

DESCRIPTION: THE MINE STOCK GRANODIORITE IS CUT BY A NORTHEAST STRIKING, ALMOST VERTICAL FISSURE ZONE WHICH IS MINERALIZED WITH POCKETS OF AURIFEROUS QUARTZ AND GALENA.

WORK DONE: GEOL 1:2000

LINE 2.0 KM
TREN 18.0 M;12 TRENCHES
ROCK 50;PB,ZN(AG,AU,AS)
SOIL 79;AU,PB(W)
SAMP 34;AU(AG)

REFERENCES: A.R. 11026

43 ALTURAS

MINING DIV: NELSON ASSESSMENT REPORT 11025 INFO CLASS 4

LOCATION: LAT. 49 9.7 LONG. 117 5.7 NTS: 82F/ 3E

CLAIMS: ALTURAS

OPERATOR: CANWIN HOLDINGS

AUTHOR: KIERANS, M.D.

DESCRIPTION: THE CLAIM IS WITHIN THE OLD SHEEP CREEK GOLD CAMP. MUCH OF THE AREA IS CONSIDERED TO BE UNDERLAIN BY FAVOURABLE QUARTZITE OF THE QUARTZITE RANGE FORMATION (PRECAMBRIAN?).

WORK DONE: SOIL 61;PB,ZN,CU,AG

REFERENCES: A.R. 11025
BULL. 31, P. 76

44 BINE

MINING DIV: NELSON ASSESSMENT REPORT 10692 INFO CLASS 3

LOCATION: LAT. 49 3.7 LONG. 117 15.3 NTS: 82F/ 3E 82F/ 3W

CLAIMS: BINE, T. FOX, JR

OPERATOR: HALL, W. ARTHUR

AUTHOR: ROCKEL, E.R.

DESCRIPTION: THE PROPERTY IS COVERED BY GLACIAL OUTWASH.

WORK DONE: EMGR 2.6 KM
MAGG 2.7 KM
PROS 1:5000

REFERENCES: A.R. 10692

45 JACKPOT, HUNTER EAST, DOUBLE STANDARD

MINING DIV: NELSON ASSESSMENT REPORT 10883 INFO CLASS 3

LOCATION: LAT. 49 15.0 LONG. 117 9.2 NTS: 82F/ 3E 82F/ 6E

CLAIMS: SHARON, JACKPOT, DOUBLE STANDARD HUNTER EAST

OPERATOR: NEW JERSEY ZINC EX.

AUTHOR: BOND, W.D.

COMMODITIES: LEAD, ZINC, SILVER, GOLD, TUNGSTEN, CADMIUM

DESCRIPTION: SANDSTONE, SILTSTONE AND INTERBEDDED CARBONATE ROCKS OF THE YMIR GROUP (TRIASSIC) ARE INTRUDED BY GRANITES OF THE HIDDEN CREEK STOCK AND NELSON BATHOLITH. SILICIFIED ZONES IN THE YMIR ROCKS CONTAIN PYRITE, GALENA AND SPHALERITE IN DISSEMINATED, LENTICULAR AND VEIN FORM. THE MINERALIZATION APPEARS TO BE FRACTURE CONTROLLED.

WORK DONE: LINE 5.8 KM
GEOL 1:4800
SOIL 143;ZN
BIOG 401;AU

REFERENCES: A.R. 10602,10883
M.I. 082FSW012-JACKPOT MAIN;082FSW013-JACKPOT EAST;082FSW014-HUNTER EAST; 082FSW015-DOUBLE STANDARD;082FSW255-JACKPOT WEST;082FSW0256-JACKPOT LERWICK

46 JACKPOT, HUNTER EAST, DOUBLE STANDARD

MINING DIV: NELSON ASSESSMENT REPORT 10885 INFO CLASS 3

LOCATION: LAT. 49 14.5 LONG. 117 9.5 NTS: 82F/ 3E

CLAIMS: JACKPOT, JAMESONITE

OPERATOR: NEW JERSEY ZINC EX.

AUTHOR: BOND, W.D. FOSTER, J.R.

COMMODITIES: LEAD, ZINC, SILVER, GOLD, TUNGSTEN, CADMIUM

DESCRIPTION: DRILLING INTERSECTED QUARTZITES OF THE QUARTZITE RANGE FORMATION, METASEDIMENTARY ROCKS, LIMESTONE AND DOLOMITE OF THE LAIB FORMATION, AND MAFIC TO FELSIC PLUTONIC ROCKS OF MESOZOIC AGE. SILVER, GOLD, LEAD AND ZINC MINERALIZATION OCCURS IN LIMESTONE AND DOLOMITE.

WORK DONE: DIAD 486.7 M;3 HOLES, NQ

REFERENCES: A.R. 9785,10883,10885
M.I. 082FSW012-JACKPOT MAIN;082FSW013-JACKPOT EAST;082FSW014-HUNTER EAST; 082FSW015-DOUBLE STANDARD;082FSW255-JACKPOT WEST;082FSW256-JACKPOT LERWICK

47 JACKPOT, HUNTER EAST, DOUBLE STANDARD

MINING DIV: NELSON ASSESSMENT REPORT 11163 INFO CLASS 1

LOCATION: LAT. 49 15.0 LONG. 117 9.2 NTS: 82F/ 3E 82F/ 6E

CLAIMS: SHARON, JACKPOT, INKSPOT, ACE

OPERATOR: NEW JERSEY ZINC EX.

AUTHOR: BOND, W.D. CARTWRIGHT, P.A.

COMMODITIES: LEAD, ZINC, SILVER, GOLD, TUNGSTEN, CADMIUM

DESCRIPTION: REGIONALLY AND LOCALLY FOLDED AND FAULTED QUARTZITES OF THE QUARTZITE RANGE FORMATION, REEVES LIMESTONE AND DOLOMITE OF THE LAIB FORMATION, AND SANDSTONE CLASTIC METASEDIMENTARY ROCKS OF THE YMIR GROUP ARE INTRUDED BY THE HIDDEN CREEK BATHOLITH, THE PORCUPINE CREEK STOCK AND SATELLITE BODIES OF MAFIC TO FELSIC COMPOSITION (MESOZOIC). THE CARBONATE ROCKS (LOWER CAMBRIAN) ARE PART OF A MAJOR STRATABOUND LEAD-ZINC-PRECIOUS METALS PROVINCE.

WORK DONE:

GEOL	1:4800;1:1200
LINE	180.0 KM
IPOL	17.3 KM
MAGG	19.5 KM
DIAD	850.0 M;9 HOLES,NQ
BIOG	2750;SB,AU
SOIL	2650;PB,ZN,AG
SAMP	350;AG (AU,PB,ZN)

REFERENCES: A.R. 10602,10883,10885,11163

M.I. 082FSW012-JACKPOT MAIN;082FSW013-
JACKPOT EAST;082FSW014-HUNTER EAST;
082FSW015-DOUBLE STANDARD;082FSW255-
JACKPOT WEST;082FSW256-JACKPOT LERWICK

48 KOOTENAY BELLE, QUEEN, MIDNIGHT, YELLOWSTONE

MINING DIV: NELSON ASSESSMENT REPORT 11066 INFO CLASS 4

LOCATION: LAT. 49 8.5 LONG. 117 7.9 NTS: 82F/ 3E

CLAIMS: YELLOWSTONE

OPERATOR: COCHRANE OIL & GAS

AUTHOR: SALAZAR, G.

COMMODITIES: GOLD, SILVER, LEAD, ZINC

DESCRIPTION: OLD UNDERGROUND WORKINGS EXPOSE A FISSURE OCCUPIED BY PYRITIC QUARTZ AND GOUGE. THE VEIN STRIKES AT 060 DEGREES AND DIPS 70 DEGREES SOUTH.

WORK DONE: GEOL 1:200
SAMP 82;AU,AG (PB,ZN)

REFERENCES: A.R. 11066
M.I. 082FSW046-KOOTENAY BELLE;082FSW048-
QUEEN;082FSW050-MIDNIGHT;082FSW052-
YELLOWSTONE
BULL. 31, P. 76

49 SILVER BELL

MINING DIV: NELSON ASSESSMENT REPORT 11249 INFO CLASS 2

LOCATION: LAT. 49 11.2 LONG. 117 8.0 NTS: 82F/ 3E

CLAIMS: MOTHERLODE, NUGGET, RENO, BONANZA

OPERATOR: NUGGET MINES

AUTHOR: ALLEN, D.G.

COMMODITIES: GOLD

DESCRIPTION: THIS FORMER PRODUCER OF THE SHEEP CREEK CAMP IS UNDERLAIN BY ARGILLITE, ARGILLACEOUS QUARTZITE AND

LIMESTONE (PROTEROZOIC TO CAMBRIAN) WHICH ARE FOLDED INTO TIGHT ANTICLINES/SYNCLINE TRENDING TO THE NORTH. GOLD-QUARTZ VEINS WITH MINOR SULPHIDES OCCUPY NORTHEASTERLY TRENDING FAULTS AT QUARTZITE HORIZONS NEAR THE CREST OF THE WESTERN ANTICLINE AND THE WESTERN LIMB OF THE EASTERN ANTICLINE.

WORK DONE: UNDV 625.0 M;REHABILITATE
DIAD 383.0 M;2 HOLES,BQ
SOIL 200;CU,PB,ZN,AG,AU
SAMP 190;AU(AG)
ROCK 36;AU

REFERENCES: A.R. 11249
M.I. 082FSW032-SILVER BELL
BULL. 31, P. 76-77

50 UDIVILLE, VICTORY, AMCO

MINING DIV: NELSON ASSESSMENT REPORT 11063 INFO CLASS 4

LOCATION: LAT. 49 8.3 LONG. 117 11.8 NTS: 82F/ 3E

CLAIMS: VICTORY

OPERATOR: MENTOR EX.

AUTHOR: LAWRENCE, E.A.

COMMODITIES: TUNGSTEN, MOLYBDENUM, LEAD, ZINC, SILVER

DESCRIPTION: THE UNDERLYING ROCKS ARE PRIMARILY BLACK ARGILLITE NARROW BANDS OF LIMESTONE, SKARN, AND NELSON GRANITE. PREVIOUS WORK OUTLINED 90000 TONS OF 0.5 PERCENT TUNGSTATE, AS WELL AS MOLYBDENUM, LEAD, ZINC AND SILVER MINERALIZATION.

WORK DONE: TREN 392.0 M;4 TRENCHES
ROCK 28;MO,W,(AU,AG,PB,ZN

REFERENCES: A.R. 11063
M.I. 082FSW058-UDIVILLE;082FSW059-VICTORY;082FSW246-AMCO

51 LONE SILVER

MINING DIV: NELSON ASSESSMENT REPORT 10842 INFO CLASS 4

LOCATION: LAT. 49 2.8 LONG. 117 15.5 NTS: 82F/ 3W

CLAIMS: LONE SILVER

OPERATOR: GILLETTE, GLEN F.

AUTHOR: SHEPPARD, E.P.

COMMODITIES: LEAD, ZINC, COPPER, SILVER, GOLD

DESCRIPTION: CARBONATE ROCKS OF THE NELWAY FORMATION (CAMBRIAN) ARE FOLDED RECUMBENTLY ALONG A NORTHEASTERLY AXIS AND OVERTURNED TO THE NORTHWEST. THESE ROCKS ARE SEPARATED FROM THE ACTIVE FORMATION ARGILLITES AND LIMY ROCKS BY THE NORTHEASTERLY TRENDING BLACK BLUFF FAULT. TETRAHEDRITE, MINOR GALENA AND SPHALERITE OCCUR IN THE NELWAY BRECCIA, PYRITE, SPHALERITE, GALENA, CHALCOPYRITE AND GOLD VALUES OCCUR IN SHEARS CUTTING THE ARGILLITE. EARLIER ASSAYS OF COPPER STAINED DOLOMITES INDICATE THE POSSIBILITY OF A LARGER LOWER GRADE DOLOMITE-BRECCIA HOSTED SILVER ZONE.

WORK DONE: PROS 1:480
ROCK 12;AU,AG,W

REFERENCES: A.R. 10842
M.I. 082FSW019-LONE SILVER
BULL. 41, PP. 130-132

52 NOR

MINING DIV: NELSON ASSESSMENT REPORT 10580 INFO CLASS 3

LOCATION: LAT. 49 0.7 LONG. 117 26.1 NTS: 82F/ 3W

CLAIMS: NOR

OPERATOR: NORTHGANE MIN.

AUTHOR: PEZZOT, E.T. VINCENT, J.S.

DESCRIPTION: ARGILLACEOUS SCHIST, PHYLLITE, QUARTZITE AND LIMESTONE OF THE LAIB FORMATION (CAMBRIAN) IS KNOWN TO HOST SULPHIDE DEPOSITS NEAR THE PROPERTY.

WORK DONE: EMAB 130.0 KM
MAGA 130.0 KM

REFERENCES: A.R. 10580

53 TILL

MINING DIV: NELSON ASSESSMENT REPORT 11227 INFO CLASS 3

LOCATION: LAT. 49 5.7 LONG. 117 23.0 NTS: 82F/ 3W

CLAIMS: TILL

OPERATOR: DUVAL INT.

AUTHOR: MCKILLOP, G.R.

DESCRIPTION: SPARSE OUTCROPS INDICATE THAT THE MAIN ROCKS ON THE PROPERTY ARE ANDESITE AND BASALT FLOWS, BRECCIA AGGLOMERATE, AUGITE PORPHYRY, AND PYRITIC SEDIMENTARY ROCKS OF THE ROSSLAND FORMATION, AND SMALL SYENITE/GRANITE PLUGS OF THE CORYELL (TERTIARY) AND NELSON (CRETACEOUS) INTRUSIVES.

WORK DONE:

PROS	1:10000
ROCK	6;AU(AG,PB,ZN,AS,SB)
SILT	34;AU(AG,PB,ZN,AS,SB
SOIL	155;AU(AG,PB,ZN,AS,S

REFERENCES: A.R. 11227

54 GOLD

MINING DIV: TRAIL CREEK ASSESSMENT REPORT 11178 INFO CLASS 3

LOCATION: LAT. 49 0.7 LONG. 117 44.4 NTS: 82F/ 4E 82F/ 4W

CLAIMS: GOLD

OPERATOR: ARBOR RES.

AUTHOR: RIDLEY, J.C. TROUP, A.

DESCRIPTION: LEUCOCRATIC GRANITE AND GRANODIORITE OF THE SHEPPARD PLUTONICS (TERTIARY) INTRUDE THE ROSSLAND (JURASSIC) VOLCANIC ROCKS AND ARGILLITE. DISSEMINATED PYRITE AND GALENA OCCUR IN NORTHWESTERLY STRIKING QUARTZ VEINS.

WORK DONE:

GEOL	1:10000
SOIL	88;PB,AU
ROCK	20;PB,AG,AU
EMGR	1.3 KM

REFERENCES: A.R. 11178

55 CROWN PT.

MINING DIV: TRAIL CREEK ASSESSMENT REPORT 10784 INFO CLASS 3

LOCATION: LAT. 49 3.8 LONG. 117 46.0 NTS: 82F/ 4W

CLAIMS: SDR

OPERATOR: BRAGG, DONALD K.

AUTHOR: BRAGG, D.K.

COMMODITIES: LEAD, ZINC, SILVER, GOLD, COPPER

DESCRIPTION: SLATE, LIMESTONE, QUARTZITE AND GREENSTONE OF THE MOUNT ROBERTS FORMATION, AND ANDESITIC FLOW ROCKS OF THE ROSSLAND FORMATION ARE CUT BY INTRUSIVES OF VARIOUS COMPOSITIONS OF CRETACEOUS TO TERTIARY AGE. EAST-WEST TRENDING FAULTS AND FRACTURES CONTAIN GALENA AND SPHALERITE MINERALIZATION INCLUDING GOLD AND SILVER VALUES.

WORK DONE: GEOL 1:1000
MAGG 2.5 KM

REFERENCES: A.R. 9827,10784
M.I. 082FSW152-CROWN PT.

56 HATTIE, RICHMOND

MINING DIV: TRAIL CREEK ASSESSMENT REPORT 10648 INFO CLASS 4

LOCATION: LAT. 49 4.3 LONG. 117 50.3 NTS: 82F/ 4W

CLAIMS: UNION JACK, SUNBEAM FR, BLACK DIAMOND, POOR PROPERTY

OPERATOR: BRAGG, DONALD K.

AUTHOR: BRAGG, D.K.

COMMODITIES: GOLD, SILVER, LEAD

DESCRIPTION: THE AREA IS UNDERLAIN BY SLATES, LIMESTONES, QUARTZITES, ANDESITES AND BANDED TUFFS OF THE MOUNT ROBERTS FORMATION (PENNSYLVANIAN), AND AN-

DESITE-BASALT FLOW ROCKS, AUGITE PORPHYRY, TUFF AND ARGILLITE OF THE ROSSLAND FORMATION (LOWER JURASSIC) AND ARE INTRUDED BY ROCKS OF AT LEAST FIVE DIFFERENT AGES FROM CRETACEOUS TO TERTIARY. DYKES OF VARIOUS COMPOSITION ARE NUMEROUS.

WORK DONE: PROS 1:1000

REFERENCES: A.R. 10648
M.I. 082FSW142-HATTIE;082FSW143-RICHMOND

57 VANDOT

MINING DIV: TRAIL CREEK ASSESSMENT REPORT 10799 INFO CLASS 3

LOCATION: LAT. 49 2.9 LONG. 117 54.0 NTS: 82F/ 4W

CLAIMS: ROSS

OPERATOR: MORRISON, LEE G.

AUTHOR: MORRISON, L.G.

COMMODITIES: COPPER, LEAD, ZINC, SILVER, GOLD, CHROMIUM

DESCRIPTION: PORPHYRITIC ANDESITE, BASALT AND ASSOCIATED PYROCLASTIC ROCKS OF THE ROSSLAND FORMATION (JURASSIC) ARE INTRUDED BY SERPENTINIZED ULTRAMAFIC ROCKS. THESE ROCKS ARE INTRUDED BY TWO SMALL STOCKS OF CORYELL? DIORITE AND QUARTZ DIORITE. LENTICULAR QUARTZ VEINS IN SHEARED ROCKS CONTAIN ERRATIC GALENA, SPHALERITE, MALACHITE, CHALCOPYRITE, GOLD AND SILVER MINERALIZATION.

WORK DONE: TREN 75.0 M
SAMP 24;CU,PB,ZN,AG
SOIL 200;CU,PB,ZN,AG

REFERENCES: A.R. 7162,8156,8936,10799
M.I. 082FSW130-VANDOT

58 NELG, PEE PEE

MINING DIV: FORT STEELE ASSESSMENT REPORT 10846 INFO CLASS 3

LOCATION: LAT. 49 24.2 LONG. 115 49.9 NTS: 82F/ 5W 82F/ 8E

CLAIMS: LEW, VINE

OPERATOR: COMINCO

AUTHOR: VISSER, S.J.

COMMODITIES: LEAD, ZINC

DESCRIPTION: CLASTIC SEDIMENTARY ROCKS OF THE ALDRIDGE FORMATION (PROTEROZOIC) ARE INTRUDED BY THE MOYIE GABBROS.

WORK DONE: EMGR 34.5 KM

REFERENCES: A.R. 6498,6543,6863,6936,7087,7554,7677, 10220,10221,10846
M.I. 082FSE034-NELG;082FSE038,042,043-PEE PEE

59 SUMMIT

MINING DIV: NELSON ASSESSMENT REPORT 10825 INFO CLASS 4

LOCATION: LAT. 49 21.2 LONG. 117 9.0 NTS: 82F/ 6E

CLAIMS: SUMMIT, EDITOR, MOSS, EAGLE

OPERATOR: NUGGET MINES

AUTHOR: ALLEN, D.G.

DESCRIPTION: ARGILLITE, SLATE AND PHYLLITE OF THE YMIR GROUP DIP STEEPLY TO THE WEST. A PROMINENT QUARTZ VEIN ALSO DIPPING STEEPLY TO THE WEST CONTAINS MINOR PYRITE AND GOLD VALUES.

WORK DONE: PROS 1:10000
SOIL 11,MO,CU,NI,PB,ZN,AG

REFERENCES: A.R. 10825

60 CALIFORNIA

MINING DIV: NELSON ASSESSMENT REPORT 11027 INFO CLASS 3

LOCATION: LAT. 49 27.2 LONG. 117 17.8 NTS: 82F/ 6W

CLAIMS: CALIFORNIA, UNION, HILLSIDE, DEADWOOD

OPERATOR: NEW TYEE RES.

AUTHOR: JONES, H.M.

COMMODITIES: LEAD, ZINC, GOLD, SILVER

DESCRIPTION: NELSON GRANITE INCLUDES A NARROW ROOF PENDANT CONSISTING OF ANDESITE, BASALT AND TUFF OF THE ROSSLAND FORMATION. THE METAVOLCANIC PENDANT IS CUT BY QUARTZ-FILLED FISSURE VEINS WHICH INCLUDE PYRITE, SPHALERITE AND GALENA MINERALIZATION.

WORK DONE: GEOL 1:5000
SAMP 43;AU,AG

REFERENCES: A.R. 11027
M.I. 082FSW169-CALIFORNIA

61 SILVER

MINING DIV: NELSON ASSESSMENT REPORT 10605 INFO CLASS 2

LOCATION: LAT. 49 27.0 LONG. 117 16.0 NTS: 82F/ 6W

CLAIMS: SILVER HAWK, PERRIER, BIG MAC, LIZZIE C

OPERATOR: ABER RES.

AUTHOR: BEAVON, R.V.

COMMODITIES: COPPER, LEAD, ZINC, SILVER

DESCRIPTION: METAVOLCANIC ROCKS OF THE NELSON FORMATION AND METASEDIMENTARY ROCKS OF THE PROPERTY ARE IN CONTACT WITH INTRUSIVE ROCKS OF THE NELSON BATHOLITH. STEEPLY DIPPING, PROMINENT FOLIATION STRIKES NORTHEASTERLY. SPHALERITE, GALENA, MAGNETITE AND CHALCOPYRITE OCCUR DISSEMINATED, STRATIFORM, QUARTZ VEINS AND IN CONTACT METAMORPHIC DEPOSITS.

WORK DONE: GEOL 1:6720
SAMP 3;CU,PB,ZN,AU,AG
ROCK 7;AU,AG

REFERENCES: A.R. 7393,10605
M.I. 082FSW230-SILVER 1;082FSW231-SILVER 6

62 SPOTTED HORSE

MINING DIV: NELSON ASSESSMENT REPORT 10687 INFO CLASS 3

LOCATION: LAT. 49 19.8 LONG. 117 18.2 NTS: 82F/ 6W

CLAIMS: ACTINOLITE

OPERATOR: GREENWICH RES.

AUTHOR: EVANS, D.S.

COMMODITIES: GOLD, SILVER

DESCRIPTION: SEDIMENTARY ROCKS OF THE HALL FORMATION (JURASSIC) AND VOLCANIC ROCKS OF THE BEAVER MOUNTAIN FORMATION ARE INTRUDED BY THE NELSON GRANITE (CRETACEOUS). THE WESTERN BOUNDARY OF THE PROPERTY COVERS A PART OF A GOSSAN.

WORK DONE: SILT 29;CU,MO,ZN
SOIL 152;CU,MO,ZN

REFERENCES: A.R. 10687
M.I. 082FSW190-SPOTTED HORSE

63 LAKEVIEW

MINING DIV: NELSON ASSESSMENT REPORT 11998 INFO CLASS 4

LOCATION: LAT. 49 22.5 LONG. 116 43.0 NTS: 82F/ 7E

CLAIMS: SANKA CREEK

OPERATOR: HAMMELIN, MAURICE

AUTHOR: WEAVER, D.

COMMODITIES: SILVER, LEAD, ZINC

DESCRIPTION: OLD WORKINGS EXPOSE A QUARTZ VEIN IN FRACTURED GRANITE. THE QUARTZ VEIN REPORTEDLY CARRIES SULPHIDE MINERALIZATION IN STRINGERS.

WORK DONE: PROS 1:5000
SAMP 5;AU,AG,PB,ZN

REFERENCES: A.R. 11998
M.I. 082FSE010-LAKEVIEW

64 LOCKHART

MINING DIV: NELSON ASSESSMENT REPORT 10554 INFO CLASS 2

LOCATION: LAT. 49 30.0 LONG. 116 45.0 NTS: 82F/ 7E 82F/10W

CLAIMS: LOCKHART

OPERATOR: POWER-CAN RES.

AUTHOR: MOWAT, U.

DESCRIPTION: THE UNDERLYING ROCKS ARE PRIMARILY SLATY, DARK GREY TO BLACK ARGILLITE, MINOR LIMESTONE, QUARTZITE AND CONGLOMERATE OF WINDERMERE HORSETHIEF CREEK SERIES. FINE-GRAINED GALENA OCCURS IN QUARTZ VEINLETS WITHIN A WHITE QUARTZITE BOULDER CONGLOMERATE UNIT.

WORK DONE: GEOL 1:2500
LINE 16.1 KM

REFERENCES: A.R. 8889,10554

65 LOCKHART

MINING DIV: NELSON ASSESSMENT REPORT 10677 INFO CLASS 3

LOCATION: LAT. 49 30.0 LONG. 116 45.0 NTS: 82F/ 7E 82F/10W

CLAIMS: LOCKHART

OPERATOR: PCR IND.

AUTHOR: MOWAT, U.

DESCRIPTION: DARK GREY PHYLLITE, SANDSTONE-QUARTZITE AND WHITE QUARTZITE BOULDER CONGLOMERATE OF THE WINDERMERE HORSETHIEF CREEK SERIES ARE CUT BY A BLACK BASALT DYKE DIPPING 75 DEGREES NORTHWEST. THE GENERAL STRUCTURE IS A NORTHERLY TRENDING ANTICLINE CUT BY NORTH-NORTHWESTERLY TRENDING FAULTS, JOINTS AND QUARTZ VEINS. THE QUARTZ VEINS ARE MINERALIZED WITH GALENA AND SPHALERITE.

WORK DONE: GEOL 1:2500
LINE 3.1 KM

REFERENCES: A.R. 8889,10554,10677

66 ROYAL CROWN, ICE

MINING DIV: FORT STEELE ASSESSMENT REPORT 11128 INFO CLASS 3

LOCATION: LAT. 49 18.3 LONG. 116 3.8 NTS: 82F/ 8E

CLAIMS: LEW

OPERATOR: COMINCO

AUTHOR: EADIE, E.T.

DESCRIPTION: SEVERAL WEAK GEOPHYSICAL ANOMALIES ARE PROBABLY CAUSED BY FAULTS.

WORK DONE: EMGR 60.0 KM

REFERENCES: A.R. 8841,10305,10306,11128
M.I. 082FSE064-ROYAL CROWN;082FSE074-ICE

67 CLAIR

MINING DIV: FORT STEELE ASSESSMENT REPORT 11209 INFO CLASS 3

LOCATION: LAT. 49 38.1 LONG. 116 14.9 NTS: 82F/ 9E 82F/ 9W

CLAIMS: CLAIR

OPERATOR: COMINCO

AUTHOR: EADIE, E.T.

DESCRIPTION: THE PROPERTY IS UNDERLAIN BY CLASTIC SEDIMENTARY ROCKS OF THE LOWER TO MIDDLE ALDRIDGE FORMATION (PROTEROZOIC). SIMILAR ROCKS HOST THE SULLIVAN ORE DEPOSIT IN THE AREA. A GEOPHYSICAL (UTEM) SURVEY OUTLINED TWO ANOMALIES.

WORK DONE: EMGR 45.0 KM

REFERENCES: A.R. 7676,7681,7902,10311,10389,10394, 11209

68 BEN DERBY

MINING DIV: NELSON ASSESSMENT REPORT 10307 INFO CLASS 3

LOCATION: LAT. 49 36.4 LONG. 116 46.4 NTS: 82F/10W

CLAIMS: BEN DERBY, MO, MOLY

OPERATOR: DEKALB MIN.

AUTHOR: AYER, J.A. WHITE, G.E.

DESCRIPTION: LIMITED EXPOSURES OF METASEDIMENTS OF THE HORSE-THIEF CREEK GROUP (PROTEROZOIC) AND QUARTZ MONZONITE (CRETACEOUS?) ARE PRESENT. PYRITE AND MOLYBDENITE OCCUR IN QUARTZ VEINS.

WORK DONE:

GEOL	1:2500
LINE	12.0 KM
IPOL	23.0 KM
SOIL	330;MO,W
DIAD	1070.5 M;10 HOLES,BQ

REFERENCES: A.R. 7933,10307
M.I. 082FNE125-BEN DERBY

69 TIGER

MINING DIV: SLOCAN ASSESSMENT REPORT 10822 INFO CLASS 3

LOCATION: LAT. 49 44.8 LONG. 116 55.9 NTS: 82F/10W

CLAIMS: TIGER

OPERATOR: GOLDSMITH, L.B.

AUTHOR: DAVIDSON, N.C. KALLOCK, P.

COMMODITIES: LEAD, ZINC, COPPER, SILVER

DESCRIPTION: SCHISTS AND INTERBEDDED LIMESTONE ARE INTRUDED BY OCCASIONAL QUARTZ MUSCOVITE PEGMATITES. BEDDING DIPS ARE SHALLOW TO THE WEST, CUT BY STEEPLY DIPPING, NORTH-NORTHWEST STRIKING FAULTS. MINERALIZATION EXPOSED IN OLD WORKINGS CONSIST OF LEAD, ZINC AND MINOR COPPER SULPHIDES.

WORK DONE:

GEOL	1:500
ROCK	11;PB,ZN,AG,AU
MAGG	1.6 KM

REFERENCES: A.R. 8701,10822

M.I. 082FNE022-TIGER

70 AFR

MINING DIV: SLOCAN ASSESSMENT REPORT 10232 INFO CLASS 3

LOCATION: LAT. 49 44.2 LONG. 117 17.7 NTS: 82F/11W 82F/14W

CLAIMS: AFR, FMJ

OPERATOR: BLACK SANDS PETR.

AUTHOR: ENGLUND, R.J.

DESCRIPTION: THE NELSON PORPHYRITIC GRANITE IS SHEARED NORTH-EASTERLY. QUARTZ-CARBONATE VEINS AND GOUGE OCCUPY THE SHEARS, AND LAMPROPHYRE DYKES CUT THE SHEARS.

WORK DONE: EMAB 55.0 KM
MAGA 55.0 KM

REFERENCES: A.R. 10232

71 IRON KING

MINING DIV: NELSON ASSESSMENT REPORT 10583 INFO CLASS 3

LOCATION: LAT. 49 30.3 LONG. 117 29.3 NTS: 82F/11W

CLAIMS: IRON KING, BODIE, BOSTON

OPERATOR: ALBURY RES.

AUTHOR: KREGOSKY, R.

COMMODITIES: IRON, COPPER

DESCRIPTION: THE IRON KING PROPERTY COVERS A SKARN ZONE BETWEEN THE NELSON BATHOLITH AND A REMNANT SEDIMENTARY SERIES. THE CONTACT DIPS 48 DEGREES WESTERLY. MINERALIZATION INCLUDES EPIDOTE, GARNET, PYRITE, PYRRHOTITE, MARCASITE, MAGNETITE AND MINOR CHALCOPYRITE.

WORK DONE: GEOL 1:1500
SAMP 12;AU,AG,CU,PB,ZN,FE
MAGG 6.2 KM

REFERENCES: A.R. 10583
M.I. 082FNW247-IRON KING

72 ROSE

MINING DIV: SLOCAN ASSESSMENT REPORT 10720 INFO CLASS 4

LOCATION: LAT. 49 44.5 LONG. 117 22.3 NTS: 82F/11W

CLAIMS: RITA, LOUISE FR.

OPERATOR: EVANS, DAVID S.

AUTHOR: EVANS, D.S.

COMMODITIES: GOLD, SILVER, LEAD

DESCRIPTION: QUARTZ VEINS IN NELSON GRANITE CONTAIN PYRITE WITH MINOR VALUES IN GOLD, SILVER, SPHALERITE AND GALENA.

WORK DONE: PROS 1:3600
SOIL 20;PB,AG

REFERENCES: A.R. 10720
M.I. 082FNW133-ROSE

73 TAIL HOLT

MINING DIV: SLOCAN ASSESSMENT REPORT 10805 INFO CLASS 4

LOCATION: LAT. 49 44.9 LONG. 117 22.2 NTS: 82F/11W

CLAIMS: TAIL HOLT

OPERATOR: ALBURY RES.

AUTHOR: KREGOSKY, R.

DESCRIPTION: NORTHERLY-DIPPING QUARTZ VEINS CUTTING GRANODIORITE CONTAIN MINOR PYRITE AND HEMATITE WITH LOW SILVER AND GOLD VALUES.

WORK DONE: PROS 1:3500;1:100

REFERENCES: A.R. 10805
M.I. 082FNW135-TAIL HOLT

74 KM 1-9

MINING DIV: SLOCAN ASSESSMENT REPORT 11727 INFO CLASS 3

LOCATION: LAT. 49 56.9 LONG. 117 45.8 NTS: 82F/13E 82F/13W

CLAIMS: KM 1-9

OPERATOR: ESPERANZA EX.

AUTHOR: GODWIN, C.I.

DESCRIPTION: THE PROPERTY IS UNDERLAIN MAINLY BY DIORITE, CUT BY ALASKITE, CALC-SILICATE HORNFELS, QUARTZITE AND QUARTZITIC SCHISTS. A LEAD-LEAD DATE (JURASSIC-CRETACEOUS) AND ASSOCIATED MINERALIZATION IN CALC-SILICATE HORNFELS STRONGLY SUGGEST POSSIBLE EPIGENETIC, SKARN TYPE, TILLICUM MOUNTAIN-LIKE GOLD MINERALIZATION.

WORK DONE: SOIL 576;AU,AS
SILT 49;MULTIELEMENT

REFERENCES: A.R. 11727

75 LONDON

MINING DIV: SLOCAN ASSESSMENT REPORT 11141 INFO CLASS 4

LOCATION: LAT. 49 59.3 LONG. 117 40.8 NTS: 82F/13E

CLAIMS: LONDON

OPERATOR: ESPERANZA EX.

AUTHOR: SMITH, F.M. RYBACK-HARDY, V.

DESCRIPTION: VOLCANIC FLOWS, TUFF AND SEDIMENTS OF THE MILFORD GROUP? OF PENNSYLVANIAN-TRIASSIC AGE ARE INTRUDED BY QUARTZ MONZONITE, QUARTZ DIORITE AND GRANODIORITE SNOWSLIDE CREEK STOCK RESULTING IN SKARN ALTERATION OF CALCAREOUS COUNTRY ROCKS. SOME OF THE SKARN ZONES CONTAIN PYRITE, PYRRHOTITE, GALENA, SPHALERITE, ARSENOPYRITE, MINOR CHALCOPYRITE AND STIBNITE WITH SILVER AND GOLD VALUES.

WORK DONE: GEOL 1:10000

REFERENCES: A.R. 11141

76 OLGA

MINING DIV: SLOCAN ASSESSMENT REPORT 11206 INFO CLASS 4

LOCATION: LAT. 49 57.5 LONG. 117 43.4 NTS: 82F/13E

CLAIMS: OLGA, RUZA, AU

OPERATOR: BRAEMAR RES.

AUTHOR: PEZZOT, E.T. WHITE, G.E.

DESCRIPTION: PELITIC SCHISTS, QUARTZITE, PARAGNEISS AND CALC-SILICATE METASEDIMENTARY ROCKS OF THE MILFORD GROUP (PENNSYLVANIAN-TRIASSIC) ARE INTRUDED BY THE GOAT CANYON QUARTZ MONZONITE STOCK (JURASSIC) TO THE NORTH, AND THE NEMO LAKES QUARTZ MONZONITE TO THE SOUTH. GEOPHYSICAL SURVEYS INDICATE THAT THESE ROCKS ARE CUT BY SEVERAL FAULTS.

WORK DONE: EMAB 76.0 KM
MAGA 76.0 KM

REFERENCES: A.R. 11206

77 SNOWSLIDE

MINING DIV: SLOCAN ASSESSMENT REPORT 11574 INFO CLASS 3

LOCATION: LAT. 49 58.6 LONG. 117 36.5 NTS: 82F/13E

CLAIMS: SNOWSLIDE, PARK

OPERATOR: LEADER RES.

AUTHOR: WHITE, G.E.

DESCRIPTION: SNOWSLIDE AND WRAGGE CREEK STOCKS (TRIASSIC-CRETACEOUS) WHICH RANGE IN COMPOSITION FROM QUARTZ MONZONITE TO GRANODIORITE, ARE IN CONTACT WITH METASEDIMENTARY ROCKS OF THE MILFORD GROUP (PENNSYLVANIAN/TRIASSIC).

WORK DONE: MAGA 100 KM
EMAB 100 KM

REFERENCES: A.R. 11574

78 TILLICUM

MINING DIV: SLOCAN ASSESSMENT REPORT 11161 INFO CLASS 2

LOCATION: LAT. 49 59.2 LONG. 117 42.6 NTS: 82F/13E

CLAIMS: HUGH, WOLF, SANDY, NEAR

OPERATOR: ESPERANZA EX.

AUTHOR: WHITE, G.E. GUILD, J.D.

COMMODITIES: GOLD, LEAD, ZINC

DESCRIPTION: HIGHLY DEFORMED ARGILLITES, CALCAREOUS METASEDIMENTS AND MAFIC VOLCANIC ROCKS OF UNCERTAIN AGE ARE INTRUDED BY THE GOAT CANYON AND HALIFAX CREEK STOCKS OF MIDDLE TO LATE JURASSIC AGE. SWARMS OF DEFORMED DIORITIC SILLS WITHIN THE SEDIMENTARY-VOLCANIC SEQUENCE ARE ASSOCIATED WITH SILICEOUS SKARN ALTERATION THAT CARRIES PYRRHOTITE, PYRITE, GALENA, ARSENOPYRITE, SPHALERITE, MARCASITE, AND GOLD WITH TRACES OF TETRAHEDRITE, CHALCOPYRITE AND POSSIBLE ELECTRUM.

WORK DONE:

GEOL	1:1000;1:200
EMAB	106.0 KM
MAGG	106.0 KM
ROCK	871;AU,AG,PB,ZN
ROAD	1.8 KM
DIAD	1139.0 M;25 HOLES,NQ
SAMP	421;AU,AG,PB,ZN
PETR	44

REFERENCES: A.R. 7692,7909,9455,11161
M.I. 082FNW234-TILLICUM

79 CANYON

MINING DIV: SLOCAN ASSESSMENT REPORT 11581 INFO CLASS 4

LOCATION: LAT. 49 59.0 LONG. 117 45.4 NTS: 82F/13W

CLAIMS: CANYON

OPERATOR: GLORY EX.

AUTHOR: SOOKOCHOFF, L.

DESCRIPTION: ALTERED AMPHIBOLITES EXPOSED IN A ROAD CUT CONTAIN EPIDOTE, LIMONITE AND CALCITE. GRANODIORITE IS ALSO EXPOSED IN MINOR OUTCROPS.

WORK DONE: PROS 1:5000

REFERENCES: A.R. 11581

80 GOLDBUG

MINING DIV: SLOCAN ASSESSMENT REPORT 11866 INFO CLASS 4

LOCATION: LAT. 49 53.9 LONG. 117 47.3 NTS: 82F/13W

CLAIMS: GOLDBUG

OPERATOR: HOMESTEAD RES.

AUTHOR: PEZZOT, E.T. WHITE, G.E.

DESCRIPTION: THE CLAIMS ARE UNDERLAIN BY QUARTZ MONZONITE, QUARTZ, DIORITE AND GRANODIORITE OF THE SNOWSLIDE-WRAGGE CREEK STOCKS (JURASSIC/CRETACEOUS) NEAR THEIR CONTACT WITH METASEDIMENTARY ROCKS OF THE MILFORD GROUP. THE MAGNETIC SURVEY INDICATES CROSS-FAULTING AND ALTERATION. THREE ELECTRO-MAGNETIC ANOMALIES ARE DUE TO NEAR-SURFACE CONDUCTIVE ZONES.

WORK DONE: EMAB 30.0 KM
MAGA 30.0 KM

REFERENCES: A.R. 11866

81 SEAN, BALL, PAUL

MINING DIV: SLOCAN ASSESSMENT REPORT 12631 INFO CLASS 4

LOCATION: LAT. 49 58.5 LONG. 117 47.0 NTS: 82F/13W

CLAIMS: PAUL, SEAN, BALL II

OPERATOR: KNOBBY LAKE RES.

AUTHOR: TULLY, D.W.

DESCRIPTION: THE CLAIMS ARE UNDERLAIN BY FELSIC INTRUSIVES BELONGING TO THE (LATE JURASSIC OR EARLY CRETACEOUS) LOWER CARIBOU CREEK STOCK. STREAM SEDIMENTS CONTAN ELEVATED VALUES OF LEAD, ZINC, ARSENIC, SILVER AND GOLD.

WORK DONE:

SILT	34;PB,ZN,AG,AS,AU
ROCK	4;PB,ZN,AG,AS,AU
GEOL	1:25000

REFERENCES: A.R. 12631

82 AMARETTO

MINING DIV: SLOCAN ASSESSMENT REPORT 10780 INFO CLASS 4

LOCATION: LAT. 49 56.7 LONG. 117 3.7 NTS: 82F/14E

CLAIMS: AMARETTO

OPERATOR: GOLDSMITH, LOCKE B.

AUTHOR: GOLDSMITH, L.B. KALLOCK, P.

DESCRIPTION: LIMESTONE, LIMY SILTSTONE, ARGILLITE AND PHYLLITE OF THE SLOCAN SERIES (TRIASSIC) DIP MODERATELY TO THE WEST. THESE ARE CUT BY GRANODIORITE DYKES, SILLS AND PYRITIC QUARTZ VEINS.

WORK DONE:

GEOL	1:10000
SOIL	27;PB,ZN,AG
ROCK	2;PB,ZN,AG
SAMP	1;PB,ZN,AG

REFERENCES: A.R. 10780

83 CORK-PROVINCE

MINING DIV: SLOCAN ASSESSMENT REPORT 10712 INFO CLASS 3

LOCATION: LAT. 49 54.0 LONG. 117 4.0 NTS: 82F/14E

CLAIMS: PROVINCE, HUB, REX, SLIDE, CORK-PROVINCE

OPERATOR: GOLDSMITH, L.B.

AUTHOR: GOLDSMITH, L.B.

COMMODITIES: LEAD, ZINC

DESCRIPTION: LIMESTONE, ARGILLITE, ANDALUSITE SCHIST AND GRANO-DIORITE ARE EXPOSED IN UNDERGROUND WORKINGS. TWO INTERSECTIONS OF LIMESTONE CONTAIN GALENA AND SPHALERITE.

WORK DONE: GEOL 1:600
SAMP 4;AG,PB,ZN

REFERENCES: A.R. 7713,10712
M.I. 082FNW094-CORK-PROVINCE

84 DUMDUM FR.

MINING DIV: SLOCAN ASSESSMENT REPORT 10704 INFO CLASS 4

LOCATION: LAT. 50 0.0 LONG. 117 14.5 NTS: 82F/14E

CLAIMS: DUMDUM FR.

OPERATOR: HALLMAC MIN.

AUTHOR: STACEY, S.W.

DESCRIPTION: THERE ARE NO OUTCROPS,BUT THE UNDERLYING ROCKS ARE INFERRED TO BE SLATE,SHALE AND ARGILLITE OF THE SLOCAN GROUP (TRIASSIC).

WORK DONE: PROS 1:6000
SOIL 22;PB,AG

REFERENCES: A.R. 10704

85 KERRI

MINING DIV: SLOCAN ASSESSMENT REPORT 10749 INFO CLASS 4

LOCATION: LAT. 49 56.6 LONG. 117 1.5 NTS: 82F/14E

CLAIMS: KERRI

OPERATOR: RAYRICK GRUBSTAKING

AUTHOR: KALLOCK, P.

DESCRIPTION: FINELY CRYSTALLINE, MODERATELY-BANDED, GREYISH

LIMESTONE AND BLACK PHYLLITIC SCHIST INTERBEDDED WITH TAN COLOURED QUARTZ-MICA PHYLLITE OF THE SLOCAN SERIES DIP MODERATEY TO STEEPLY SOUTHWEST. QUARTZ VEINS ARE COMMON.

WORK DONE: PROS 1:10000
SOIL 23;PB,ZN,AG
ROCK 3;PB,ZN,AG

REFERENCES: A.R. 10749

86 PONDEROSA

MINING DIV: SLOCAN ASSESSMENT REPORT 10750 INFO CLASS 3

LOCATION: LAT. 49 52.7 LONG. 117 7.7 NTS: 82F/14E

CLAIMS: PONDEROSA

OPERATOR: RAYRICK GRUBSTAKING

AUTHOR: KALLOCK, P.

DESCRIPTION: THE CLAIM IS UNDERLAIN BY COARSE-GRAINED AND SLIGHTLY GNEISSIC GRANITIC ROCKS OF THE NELSON BATHOLITH. NEARBY IS A SPLINTER OF NORTHEAST TRENDING ARGILLITE AND LIMESTONE OF THE SLOCAN SERIES (TRIASSIC).

WORK DONE: PROS 1:10000
SOIL 58;PB,ZN,AG
SILT 4;PB,ZN,AG

REFERENCES: A.R. 10750

87 WESTMONT-EASTMONT, ENTERPRISE

MINING DIV: SLOCAN ASSESSMENT REPORT 10781 INFO CLASS 4

LOCATION: LAT. 49 48.8 LONG. 117 17.9 NTS: 82F/14E

CLAIMS: LODE

OPERATOR: GOLDSMITH, LOCKE B.

AUTHOR: GOLDSMITH, L.B.

COMMODITIES: SILVER, ZINC, LEAD

DESCRIPTION: LEAD, ZINC, AND SILVER MINERALIZATION OCCURS IN SHEARED GRANODIORITE-DIORITE.

WORK DONE: SOIL 24;PB,AG
SAMP 1;AG

REFERENCES: A.R. 10781
M.I. 082FNW145-WESTMONT/EASTMONT;
082FNW148-ENTERPRISE

88 CUBA

MINING DIV: SLOCAN ASSESSMENT REPORT 10737 INFO CLASS 3

LOCATION: LAT. 49 59.1 LONG. 117 15.9 NTS: 82F/14W

CLAIMS: CUBA, CATHY, PEGGY

OPERATOR: BEL AIR RES.

AUTHOR: CAVEY, G.

DESCRIPTION: QUARTZITES AND ARGILLITES OF THE SLOCAN GROUP TREND NORTHWESTERLY. DUMPS NEAR OLD ADITS CONTAIN FRAGMENTS OF QUARTZ BEARING ARGENTIFEROUS GALENA AND SPHALERITE.

WORK DONE: GEOL 1:5000
SAMP 5;AG,AU
SOIL 209;AG,PB,ZN

REFERENCES: A.R. 7080,10737

89 GALENA FARM

MINING DIV: SLOCAN ASSESSMENT REPORT 10972 INFO CLASS 3

LOCATION: LAT. 49 55.7 LONG. 117 21.8 NTS: 82F/14W

CLAIMS: KATE, PEERLESS, CURRIE, STEVENSON

OPERATOR: ANDAUREX RES.

AUTHOR: ALLEN, D.G.

COMMODITIES: SILVER, LEAD, ZINC, GOLD, IRON

DESCRIPTION: SCARCE OUTCROPS CONSIST OF ARGILLITE AND QUARTZITE OF THE SLOCAN GROUP (UPPER TRIASSIC) AND THE NELSON BATHOLITH GRANODIORITE. ARGENTIFEROUS GALENA, SPHALERITE, QUARTZ, SIDERITE AND MINOR FLUORITE ORE SHOOTS OCCUR IN TWO FISSURE ZONES.

WORK DONE: GEOL 1:2500
ROCK 15;MULTIELEMENT

REFERENCES: A.R. 10972
M.I. 082FNW067-GALENA FARM

90 KING JACK

MINING DIV: SLOCAN ASSESSMENT REPORT 10804 INFO CLASS 4

LOCATION: LAT. 49 45.4 LONG. 117 21.6 NTS: 82F/14W

CLAIMS: HOWARD FR.

OPERATOR: ALBURY RES.

AUTHOR: KREGOSKY, R.

COMMODITIES: SILVER, GOLD

DESCRIPTION: QUARTZ VEINS CUTTING GRANITIC ROCKS CONTAIN MINOR SILVER AND GOLD VALUES.

WORK DONE: PROS 1:2000

REFERENCES: A.R. 10804
082FNW136-KINGJACK

91 NORTHERN LIGHT

MINING DIV: SLOCAN ASSESSMENT REPORT 11126 INFO CLASS 4

LOCATION: LAT. 49 48.2 LONG. 117 25.7 NTS: 82F/14W

CLAIMS: R, S

OPERATOR: MANNY CONS.

AUTHOR: AMENDOLAGINE, E.

COMMODITIES: SILVER, LEAD, ZINC

DESCRIPTION: AT THE NORTHERN LIGHT SHOWING QUARTZ AND QUARTZ FELDSPAR PORPHYRIES OF THE NELSON BATHOLITH ARE CUT BY LAMPROPHYRE DYKES AND QUARTZ VEINS WHICH ARE MINERALIZED WITH NATIVE SILVER, GALENA AND SPHALERITE.

WORK DONE: SOIL 52;AU,AG

REFERENCES: A.R. 11126
M.I. 082FNW167-NORTHERN LIGHT

92 ROCKLAND

MINING DIV: SLOCAN ASSESSMENT REPORT 10927 INFO CLASS 2

LOCATION: LAT. 49 52.5 LONG. 117 21.5 NTS: 82F/14W

CLAIMS: ROCKLAND, WILLOW

OPERATOR: RIOCANEX

AUTHOR: HAYNES, L.

DESCRIPTION: A LARGE ROOF PENDANT IN THE NELSON BATHOLITH IS COMPOSED OF VOLCANICS, AUGITE PORPHYRY AND MINOR CHERTY AND TUFFACEOUS SEDIMENTARY ROCKS OF THE ROSSLAND GROUP (?) (JURASSIC). THESE COUNTRY ROCKS ARE CUT BY A BRECCIA PIPE AND PORPHYRY DYKES. DRILLING INTERSECTED COPPER-GOLD-SILVER MINERALIZATION IN A "MAIN ZONE" AND IN THE BRECCIA PIPE.

WORK DONE: DIAD 1297.5 M;3 HOLES,BQ
SAMP 158;CU,MO,AU,AG,W,F

REFERENCES: A.R. 7853,8759,9796,10927

93 ARIES

MINING DIV: SLOCAN ASSESSMENT REPORT 11035 INFO CLASS 3

LOCATION: LAT. 49 56.3 LONG. 116 54.8 NTS: 82F/15W

CLAIMS: ARIES, TAURUS

OPERATOR: GOLDSMITH, LOCKE B.

AUTHOR: GOLDSMITH, L.B. KALLOCK, P.

DESCRIPTION: SCHISTS, PARAGNEISSES, GREENSTONE AND CRYSTALLINE LIMESTONE OF THE LARDEAU GROUP (PRE-MISSISSIPPIAN) ARE INTRUDED BY SEVERAL GRANITIC DYKES AND SILLS OF THE NELSON BATHOLITH.

WORK DONE: GEOL 1:10000
SOIL 284;PB,ZN,AG,AU

REFERENCES: A.R. 11035

94 DELMAR

MINING DIV: SLOCAN ASSESSMENT REPORT 10826 INFO CLASS 4

LOCATION: LAT. 49 47.6 LONG. 116 50.4 NTS: 82F/15W

CLAIMS: DELMAR

OPERATOR: LODMELL, R.D.

AUTHOR: MALOTT, M.L.

DESCRIPTION: SCARCE ROCK OUTCROPS CONSIST OF GRANITE GNEISSES, QUARTZITES, AND SLIGHTLY GNEISSIC PEGMATITES.

WORK DONE: PROS 1:10000
SOIL 24;CU,PB,ZN,AG,MO

REFERENCES: A.R. 10826

95 KAS

MINING DIV: SLOCAN ASSESSMENT REPORT 10830 INFO CLASS 3

LOCATION: LAT. 49 51.7 LONG. 116 55.3 NTS: 82F/15W

CLAIMS: KAS 1-4, LO

OPERATOR: SMD MIN.

AUTHOR: CHAN, D.T.M.

DESCRIPTION: SMALL STOCKS, SILLS AND DYKES RELATED TO THE NELSON BATHOLITH (JURASSIC TO CRETACEOUS) INTRUDE SCHISTS AND MARBLE OF THE LARDEAU GROUP, SCHISTS PHYLLITE, ARGILLITE, LIMESTONE AND QUARTZITE OF THE MILFORD GROUP, GREENSTONE, SCHIST AND GNEISS OF THE KASLO GROUP, AND LIMESTONE, DOLOMITE, ARG-

ILLITE AND SLATE OF THE SLOCAN GROUP. THESE ROCKS FORM PART OF THE DEFORMED WESTERN FLANK OF THE KOOTENAY ARC.

WORK DONE: LINE 12.6 KM
GEOL 1:5000
SOIL 575;CU,PB,ZN,AG,AU
MAGG 16.3 KM
EMGR 16.3 KM

REFERENCES: A.R. 10830

96 TRUE BLUE

MINING DIV: SLOCAN ASSESSMENT REPORT 10824 INFO CLASS 3

LOCATION: LAT. 49 54.4 LONG. 116 57.7 NTS: 82F/15W

CLAIMS: KASLO 6, TRUE BLUE, KAS, COPPER QUEEN

OPERATOR: SMD MIN.

AUTHOR: CHAN, D.T.M.

COMMODITIES: COPPER

DESCRIPTION: THE KASLO AREA CONTAINS A COMPLEXLY DEFORMED GROUP OF SEDIMENTARY AND VOLCANIC ROCKS ON THE WESTERN FLANK OF THE KOOTENAY ARC (CAMBRIAN TO TRIASSIC). FROM EAST TO WEST THEY ARE CRYSTALLINE ROCKS OF THE LARDEAU GROUP, SEDIMENTARY ROCKS OF THE MILFORD GROUP, VOLCANIC ROCKS OF THE KASLO GROUP AND SEDIMENTARY ROCKS OF THE SLOCAN GROUP. THESE ROCKS ARE INTRUDED BY GRANITIC ROCKS OF THE NELSON BATHOLITH (JURASSIC TO CRETACEOUS).

WORK DONE: LINE 3.0 KM
SOIL 297; CU,PB,ZN,AG
MAGG 7.1 KM
EMGR 7.1 KM
EMAB 427.5 KM

REFERENCES: A.R. 10824
M.I. 082FNW002-TRUE BLUE

97 RR

MINING DIV: FORT STEELE ASSESSMENT REPORT 11244 INFO CLASS 4

LOCATION: LAT. 50 0.0 LONG. 116 13.7 NTS: 82F/16E 82K/ 1E

CLAIMS: RR

OPERATOR: BILLITON CAN.

AUTHOR: PAUL, B.J.

DESCRIPTION: RUSTY WEATHERING ARGILLITES, SILTSTONE, QUARTZITES, GREY TURBIDITES AND INFRAFORMATIONAL CONGLOMERATE OF THE ALDRIDGE FORMATION (PROTEROZOIC) ARE INTRUDED BY MOYIE DIORITE SILLS (PROTEROZOIC), QUARTZ MONZONITE PLUGS AND DYKES AND PEGMATITE OF THE WHITE CREEK BATHOLITH (CRETACEOUS).

WORK DONE: TOPO 1:10000
SILT 23;SN,W(PAN)

REFERENCES: A.R. 11244

98 WC

MINING DIV: FORT STEELE ASSESSMENT REPORT 11245 INFO CLASS 4

LOCATION: LAT. 49 48.6 LONG. 116 15.6 NTS: 82F/16E 82F/16W

CLAIMS: WC

OPERATOR: BILLITON CAN.

AUTHOR: PAUL, B.J.

DESCRIPTION: THE CLAIMS COVER A CONTACT BETWEEN QUARTZITES AND SILTSTONES OF THE ALDRIDGE AND CRESTON FORMATIONS (PROTEROZOIC) AND GRANODIORITE OF THE WHITE CREEK BATHOLITH (CRETACEOUS).

WORK DONE: PROS 1:10000
SILT 15;CU,MO,PB,ZN,AG,SN

REFERENCES: A.R. 11245

FERNIE 82G

---

99 SILVER PIPE

MINING DIV: FORT STEELE ASSESSMENT REPORT 10907 INFO CLASS 3

LOCATION: LAT. 49 14.7 LONG. 115 44.8 NTS: 82G/ 4E 82G/ 4W

CLAIMS: SILVER PIPE

OPERATOR: GULF INT. MIN.

AUTHOR: YEAGER, D.A. IKONA, C.K.

DESCRIPTION: THE PROPERTY IS ON THE EAST LIMB OF THE MOYIE ANTICLINE WHICH PLUNGES GENTLY NORTH-NORTHEAST. ROCKS OF THE ALDRIDGE FORMATION ARE OVERLAIN BY ARGILLITES AND SILTSTONES OF THE CRESTON FORMATION WHICH HOSTS AN EAST WEST TRENDING VEIN SYSTEM CONSISTING OF GEOTHITE, LIMONITE, MAGNETITE, HEMATITE AND RARE JAMESONITE MINERALIZATION.

WORK DONE: GEOL 1:4000
SOIL 203;CU,PB,ZN,AG

REFERENCES: A.R. 10907
PRELIM. MAP 49

100 JIM, BERT, B.AND V.

MINING DIV: FORT STEELE ASSESSMENT REPORT 10717 INFO CLASS 3

LOCATION: LAT. 49 28.7 LONG. 115 52.5 NTS: 82G/ 5W

CLAIMS: ST. JOE

OPERATOR: COMINCO

AUTHOR: WASKETT-MYERS, M

COMMODITIES: LEAD, SILVER, SILICA

DESCRIPTION: THE AREA IS UNDERLAIN BY MIDDLE ALDRIDGE SILTSTONE, WACKE, AND MOYIE GABBROIC SILLS. MINERALIZATION ON THE PROPERTY INCLUDES QUARTZ VEINS CARRYING MINOR GALENA, PYRITE, AND SPHALERITE; SULPHIDES ASSOCIATED WITH VEINS CUTTING GABBROIC SILLS; AND AN INTENSE ZONE OF EAST DIPPING SILICIFICATION ALONG A FAULT ZONE THAT ALSO CONTAINS MINOR GALENA AND PYRITE.

WORK DONE: SOIL 1087;PB,ZN,AS
TREN 200.0 M;3 CUTS
LINE 35.5 KM

REFERENCES: A.R. 104,895,10717
082GSW002,006,007-JIM;082GSW003-B.AND V;
082GSW004-BERT
PRELIM. MAP 49

101 JIM, BERT, B.AND V.

MINING DIV: FORT STEELE ASSESSMENT REPORT 10845 INFO CLASS 3

LOCATION: LAT. 49 28.7 LONG. 115 52.5 NTS: 82G/ 5W

CLAIMS: ST. JOE

OPERATOR: COMINCO

AUTHOR: VISSER, S.J.

COMMODITIES: LEAD, SILVER, SILICA

DESCRIPTION: THE AREA IS UNDERLAIN BY MIDDLE ALDRIDGE SILTSTONE AND WACKE, INTRUDED BY MOYIE GABBROIC SILLS. MINERALIZATION ON THE PROPERTY INCLUDES QUARTZ VEINS CARRYING MINOR GALENA, PYRITE, AND SPHALERITE; SULPHIDES ASSOCIATED WITH VEINS CUTTING GABBROIC SILLS; AND AN INTENSE ZONE OF EAST DIPPING SILICIFICATION ALONG A FAULT ZONE THAT ALSO CONTAINS MINOR SULPHIDES (GALENA, PYRITE).

WORK DONE: EMGR 35.7 KM

REFERENCES: A.R. 104,895,10717,10845
M.I. 082GSW002,006,007-JIM;082GSW003-
B.AND V;082GSW004-BERT
PRELIM. MAP 49

102 NEG

MINING DIV: FORT STEELE ASSESSMENT REPORT 10603 INFO CLASS 3

LOCATION: LAT. 49 25.8 LONG. 115 56.4 NTS: 82G/ 5W

CLAIMS: NEG

OPERATOR: COMINCO

AUTHOR: PIGHIN, D.L.

DESCRIPTION: THE PROPERTY IS UNDERLAIN BY MIDDLE ALDRIDGE SILT-

STONE, WACKE, AND SOME TOURMALINITE AND CONGLOMERATE. DRILLING INTERSECTED THE CONGLOMERATE AND TOURMALINITE ZONE.

WORK DONE: DIAD 160.3 M;2 HOLES,HQ

REFERENCES: A.R. 10603
PRELIM. MAP 49

103 VINE

MINING DIV: FORT STEELE ASSESSMENT REPORT 10220 INFO CLASS 4

LOCATION: LAT. 49 24.2 LONG. 115 49.9 NTS: 82G/ 5W

CLAIMS: VINE

OPERATOR: COMINCO

AUTHOR: PIGHIN, D.L.

DESCRIPTION: MASSIVE AND DISSEMINATED SPHALERITE, GALENA AND PYRRHOTITE OCCUR IN A SOUTHEAST TRENDING SHEAR ZONE THAT CUTS MIDDLE ALDRIDGE SILTSTONE AND QUARTZ WACKE. MINERALIZATION WIDTH RANGES FROM LESS THAN 1 METRE TO 2 METRES. DRILLING WAS CONDUCTED TO TEST THE CONTINUITY OF THE ZONE EXPOSED AT SURFACE IN TRENCHES.

WORK DONE: PERD 158.5 M;1 HOLE

REFERENCES: A.R. 6498,6543,6863,6936,7087,7554,7677,
10220
GEOL. FIELDWORK 1977 P.14
PRELIM. MAP 49

104 VINE

MINING DIV: FORT STEELE ASSESSMENT REPORT 11131 INFO CLASS 3

LOCATION: LAT. 49 24.2 LONG. 115 49.9 NTS: 82G/ 5W

CLAIMS: VINE

OPERATOR: COMINCO

AUTHOR: PIGHIN, D.L.

DESCRIPTION: MASSIVE AND DISSEMINATED SPHALERITE, GALENA AND PYRRHOTITE OCCUR IN A SOUTHEAST TRENDING SHEAR ZONE THAT CUTS MIDDLE ALDRIDGE SILTSTONE AND QUARTZ WACKE. MINERALIZATION WIDTH RANGES FROM LESS THAN 1 METRE TO 2 METRES. DRILLING WAS CONDUCTED TO TEST THE CONTINUITY OF THE ZONE EXPOSED AT SURFACE IN TRENCHES.

WORK DONE: DIAD 783 M;1 HOLE,HQ,NQ

REFERENCES: A.R. 6498,6543,6863,6936,7087,7554,7677, 10220,10221,10840,11131

105 BULL RIVER, SAND CREEK, BURT, BURTON, EMPIRE-STRATHCONA

MINING DIV: FORT STEELE ASSESSMENT REPORT 10570 INFO CLASS 3

LOCATION: LAT. 49 30.0 LONG. 115 23.9 NTS: 82G/ 6W 82G/11W

CLAIMS: STEEPLES, ASPEN, BALSAM, CEDAR, DOGWOOD, ELDERBERRY, FIR

OPERATOR: STANFIELD, R.H.

AUTHOR: ALLEN, A.R. SHELDRAKE, R.F.

COMMODITIES: SILVER, LEAD, COPPER, GOLD, IRON, ZINC

DESCRIPTION: THE UNDERLYING ROCKS ARE PREDOMINANTLY QUARTZITE AND ARGILLITE OF THE PURCELL SUPERGROUP (PRE-CAMBRIAN), AND STRATA OF PALEOZOIC AGE. SEVERAL EXPOSURES OF SILVER-LEAD AND COPPER-SILVER-GOLD MINERALIZATION ARE ASSOCIATED WITH QUARTZ-SIDERITE FISSURE VEINS IN THE PRECAMBRIAN ROCKS, MAINLY THE ALDRIDGE FORMATION.

WORK DONE: EMAB 1662.0 KM
MAGA 1662.0 KM

REFERENCES: A.R. 8531,8584,10075,10570
M.I. 082GSW002-BULL RIVER;082GSW013-BURTON;082GSW014-JESSIE;082GSW015-EMPIRE STRATHCONA;082GSW016-BLUE GROUSE; 082GSW017-MONA;082GSW018-BURT;082GSW026-SAND CREEK;082GSW040-GREAT WESTERN

106 BULL RIVER MINE

MINING DIV: FORT STEELE ASSESSMENT REPORT 10891 INFO CLASS 3

LOCATION: LAT. 49 30.0 LONG. 115 23.9 NTS: 82G/11W

CLAIMS: STEEPLES

OPERATOR: STANFIELD, ROSS H.

AUTHOR: ALLEN, A.R.

COMMODITIES: COPPER, LEAD, ZINC, SILVER, GOLD

DESCRIPTION: ALDRIDGE AND CRESTON FORMATIONS ARGILLITE AND QUARTZITE (PRECAMBRIAN) ARE INTRUDED BY FEW LAMPROPHYRE, DIORITE AND GRANODIORITE DYKES. PYRITE AND PYRRHOTITE OCCUR THROUGHOUT THE ROCKS AND WITH CHALCOPYRITE, GALENA AND SPHALERITE IN QUARTZ/SIDERITE VEINS.

WORK DONE: DIAD 123.7 M;1 HOLE,NQ

REFERENCES: A.R. 7086,8014,8531,8584,10075,10570, 10891
M.I. 082GNW002-BULL RIVER MINE

107 LEO, VICTOR

MINING DIV: FORT STEELE ASSESSMENT REPORT 11223 INFO CLASS 3

LOCATION: LAT. 49 35.9 LONG. 115 26.9 NTS: 82G/11W

CLAIMS: BOX, BIG THREE, AX, LYNX

OPERATOR: F & B SILVER

AUTHOR: BABCOCK, G.H. BABCOCK, A.R.

COMMODITIES: SILVER, GOLD, LEAD, ZINC, COPPER

DESCRIPTION: THE PREDOMINANT ROCKS ARE QUARTZITE, DOLOMITIC SILTSTONE AND ARGILLITE OF THE ALDRIDGE AND CRESTON FORMATIONS (PROTEROZOIC), AND LIMESTONE, DOLOMITE, GYPSUM, CONGLOMERATE AND SHALE (DEVONIAN). THESE UNITS ARE CUT BY SEVERAL NORTH-EAST AND NORTHWEST STRIKING FAULTS. AURIFEROUS/ ARGENTIFEROUS CHALCOPYRITE, GALENA, AND SPHALERITE OCCUR IN QUARTZ VEINS AND BRECCIA ZONE EXPLORED BY OLD WORKINGS.

WORK DONE: LINE 4.5 KM
SOIL 170;CU,PB,ZN,AG(AU)

REFERENCES: A.R. 8864,10415,11223
M.I. 082GNW003-LEO;082GNW004-VICTOR
PRELIM. MAP 34

108 LILY MAY

MINING DIV: FORT STEELE ASSESSMENT REPORT 10732 INFO CLASS 4

LOCATION: LAT. 49 41.8 LONG. 115 32.2 NTS: 82G/12E

CLAIMS: TIT FOR TAT, LENTZ LODE, CELTA

OPERATOR: ALBURY RES.

AUTHOR: KREGOSKY, R.

COMMODITIES: LEAD, GOLD, SILVER

DESCRIPTION: SILTY ARGILLITES OF THE ALDRIDGE FORMATION (PRE-CAMBRIAN), QUARTZITES OF THE CRESTON FORMATION AND DOLOMITIC ARGILLITES OF THE KITCHENER FORMATION (PRECAMBRIAN) DIP 38 TO 60 DEGREES WESTERLY. THESE ROCKS ARE CUT BY A SYENITE DYKE APPROXIMATELY 2 METRES WIDE. THE DYKE AND HOST ROCKS ARE CUT BY QUARTZ VEINS DIPPING 12 TO 45 DEGREES EASTERLY. IRON SULPHIDES, GALENA, SPHALERITE, CHALCOPYRITE AND PRECIOUS METAL VALUES OCCUR IN QUARTZ GANGUE.

WORK DONE: PROS 1:3500;1:1500;1:50
SAMP 18;PB,AU,AG

REFERENCES: A.R. 10732
082GNW020-LILY MAY
GSC MEMOIR 207 P. 50
PRELIM. MAP 36

109 GOLF

MINING DIV: FORT STEELE ASSESSMENT REPORT 10629 INFO CLASS 3

LOCATION: LAT. 49 38.2 LONG. 115 57.0 NTS: 82G/12W

CLAIMS: GOLF

OPERATOR: COMINCO

AUTHOR: HAMILTON, J.M.

DESCRIPTION: DRILLING INTERSECTED SEVERAL WEAKLY MINERALIZED SULPHIDE OCCURRENCES IN WACKE, ARGILLITE AND QUARTZITIC WACKE OF THE ALDRIDGE FORMATION.

WORK DONE: DIAD 284.4 M;1 HOLE,NQ

REFERENCES: A.R. 9711,10629
PRELIM. MAP 54

110 APRIL

MINING DIV: FORT STEELE ASSESSMENT REPORT 11078 INFO CLASS 3

LOCATION: LAT. 49 49.1 LONG. 115 30.3 NTS: 82G/13E 82G/14W

CLAIMS: APRIL

OPERATOR: DEKALB MIN.

AUTHOR: THOMPSON, W.H.

DESCRIPTION: NORTHERLY STRIKING, STEEPLY DIPPING CARBONATE AND CLASTIC SEDIMENTARY ROCKS AND A UNIT OF MAFIC ROCKS (PROTEROZOIC/CAMBRIAN) ARE INTRUDED BY ALKALI FELDSPAR PORPHYRITIC SYENITE. THE CONTACT ZONE IS ALTERED AND REVEALS SPORADIC, LOW GRADE CHALCOPYRITE AND MALACHITE DISSEMINATED IN ROCK AND IN FRACTURES, AND IN QUARTZ VEINS.

WORK DONE:
SOIL 13;CU,PB,ZN,AG
ROCK 49;CU,AG,AU,W
TREN 200.0 M;2 TRENCHES
EMGR 13.9 KM

REFERENCES: A.R. 7896,11078
GSC PAPER, 58-10
GSC MAP 11-1960

111 UNITED

MINING DIV: FORT STEELE ASSESSMENT REPORT 10764 INFO CLASS 3

LOCATION: LAT. 50 0.0 LONG. 115 31.0 NTS: 82G/13E 82J/ 4E

CLAIMS: LUSS, NEW LUSS, TINA FR.

OPERATOR: GENSTAR GYPSUM

AUTHOR: REIMCHEN, T.H.F.

COMMODITIES: GYPSUM

DESCRIPTION: GYPSUM, LIMESTONE, DOLOMITE AND SHALE OF THE BURNAIS FORMATION (MIDDLE DEVONIAN) OCCUR ON THE WESTERN LIMB OF THE NORTHWESTERLY TRENDING LUSSIER SYNCLINE. NUMEROUS DRAG FOLDS OCCUR WITHIN THE INCOMPETENT GYPSUM.

WORK DONE: GEOL 1:4500
EMGR 1.5 KM
TREN 350.0 M;7 CUTS

REFERENCES: A.R. 10764
M.I. 082JSW009-UNITED
GSC MAP 11-1960

112 ZINC

MINING DIV: GOLDEN ASSESSMENT REPORT 11091 INFO CLASS 4

LOCATION: LAT. 49 57.0 LONG. 115 18.0 NTS: 82G/14W

CLAIMS: ZINC

OPERATOR: C.F. MIN. RESEARCH

AUTHOR: FIPKE, C. CAPELL, R.

DESCRIPTION: NORTH-NORTHWESTERLY TRENDING TIGHTLY FOLDED DOLOMITES, LIMESTONES, QUARTZ SANDSTONES AND SHALE (MIDDLE DEVONIAN TO LOWER ORDOVICIAN) ARE INTRUDED IN THE VICINITY OF THE CLAIM BY SEVERAL SMALL TO LARGE DIATREMES OF DISTINCT KIMBERLITIC AFFINITY.

WORK DONE: SILT 1;HEAVY MINERALS

REFERENCES: A.R. 7879,11091
GSC MAP 11-1960

CANAL FLATS 82J

---

113 BONCH

MINING DIV: FORT STEELE ASSESSMENT REPORT 10895 INFO CLASS 3

LOCATION: LAT. 50 4.8 LONG. 114 59.5 NTS: 82J/ 2W

CLAIMS: BONCH, TARA LEE, CONNIE, SUNDAY

OPERATOR: C.F. MIN. RESEARCH

AUTHOR: CAPELL, R.

DESCRIPTION: N/A

WORK DONE: SOIL 79 BULK,MULTIELEMENT

REFERENCES: A.R. 8761,10895

114 COPPER

MINING DIV: GOLDEN ASSESSMENT REPORT 11090 INFO CLASS 4

LOCATION: LAT. 50 10.3 LONG. 115 14.0 NTS: 82J/ 3E

CLAIMS: COPPER

OPERATOR: C.F. MIN. RESEARCH

AUTHOR: FIPKE, C. CAPELL, R.

DESCRIPTION: A DIATREME BRECCIA SILL COMPLEX UNIT, MAPPED AS BEING PRESENT NEAR THE EAST BOUNDARY OF THE CLAIM, IS SITUATED WITHIN SYNCLINAL SHALES AND LIMESTONES OF THE MCKAY GROUP (UPPER CAMBRIAN-LOWER ORDOVICIAN). LARGE BLOCKS OF CARBONATE BRECCIA IN TALUS CONTAIN CHROMITE. THE PROPERTY IS BEING EXPLORED FOR KIMBERLITE POTENTIAL.

WORK DONE: PETR 3
SILT 1;HEAVY MINERALS

REFERENCES: A.R. 7879,11090

115 MSG

MINING DIV: GOLDEN ASSESSMENT REPORT 11392 INFO CLASS 4

LOCATION: LAT. 50 11.6 LONG. 115 48.8 NTS: 82J/ 4W

CLAIMS: MSG

OPERATOR: MORRIS, ROBERT J.

AUTHOR: MORRIS, R.J.

DESCRIPTION: THE MATERIAL SAMPLED WAS TRAVERTINE.

WORK DONE: PROS 1:5000
SOIL 7;PB,ZN,AG
HYDG 3;PB,ZN,AG

REFERENCES: A.R. 11392

116 SHAG

MINING DIV: GOLDEN ASSESSMENT REPORT 11170 INFO CLASS 3

LOCATION: LAT. 50 38.6 LONG. 115 28.8 NTS: 82J/11W 82J/12E

CLAIMS: SHAG

OPERATOR: ESSO MIN. CAN.

AUTHOR: LENTERS, M.H.

COMMODITIES: ZINC, LEAD

DESCRIPTION: FINE TO COARSE-GRAINED, VARIABLY COLOURED SPHALERITE WITH GALENA OCCURS IN THE UPPER PARTS OF THE ELDON AND WATERFOWL FORMATIONS (MIDDLE CAMBRIAN). MINERALIZED SHALLOW-WATER DOLOSTONES ALTERNATES WITH SUBTIDAL LIMESTONE DEPOSITED PROXIMAL TO A MAJOR FACIES CHANGE INTO A DEEP WATER SHALE BASIN.

WORK DONE: GEOL 1:10000
DIAD 458.1 M;6 HOLES,BQ
SAMP 26;PB,ZN,AG

REFERENCES: A.R. 7036,7382,8091,9678,10143
M.I. 082JNW002-SHAG

117 ASH

MINING DIV: GOLDEN ASSESSMENT REPORT 10914 INFO CLASS 3

LOCATION: LAT. 50 37.9 LONG. 115 34.7 NTS: 82J/12E

CLAIMS: ASH, BARBI, DINGBAT, CHESTER, BURB

OPERATOR: C.F. MIN.

AUTHOR: FIPKE, C. CAPELL, R.

DESCRIPTION: N/A

WORK DONE: MAGA 329.9 KM

REFERENCES: A.R. 9673,10914

LARDEAU 82K

---

118 FPC

MINING DIV: GOLDEN ASSESSMENT REPORT 11211 INFO CLASS 4

LOCATION: LAT. 50 10.5 LONG. 116 15.7 NTS: 82K/ 1E 82K/ 1W

CLAIMS: FPC

OPERATOR: BILLITON CAN.

AUTHOR: PAUL, B.J.

DESCRIPTION: THE CLAIMS COVER A CONTACT BETWEEN DOLOMITES AND CALCAREOUS ARGILLITES OF THE (PROTEROZOIC) KITCHENER-SIYEH FORMATION,AND PHYLLITIC QUARTZITES OF THE CRESTON FORMATION NEAR A QUARTZ MONZONITE INTRUSIVE STOCK (CRETACEOUS). SCHEELITE AND MOLYBDENITE IN GREISSEN AND PEGMATITE HAVE BEEN REPORTED IN THIS AREA.

WORK DONE: TOPO 1:5000
SILT 8;MULTIELEMENT

REFERENCES: A.R. 11211

119 CUBA, HI LO

MINING DIV: SLOCAN ASSESSMENT REPORT 10611 INFO CLASS 3

LOCATION: LAT. 50 2.0 LONG. 116 55.2 NTS: 82K/ 2W

CLAIMS: RUTH

OPERATOR: AMORE RES.

AUTHOR: SWETZ, M.

COMMODITIES: SILVER, LEAD, ZINC

DESCRIPTION: A NARROW QUARTZ VEIN EXPOSED BY OLD WORKINGS IN SERICITE SCHIST-PHYLLITE-LIMESTONE CONTAINS MINOR SILVER VALUES.

WORK DONE: LINE 3.0 KM
SOIL 101;ZN,AG

REFERENCES: A.R. 6465, 9598,10611
M.I. 082KSE031-CUBA;082KSE073-HI LO

120 EMPIRE

MINING DIV: SLOCAN ASSESSMENT REPORT 10779 INFO CLASS 3

LOCATION: LAT. 50 1.0 LONG. 117 0.0 NTS: 82K/ 2W 82K/ 3E

CLAIMS: LOBO, SNUFFY

OPERATOR: GOLDSMITH, LOCKE B.

AUTHOR: GOLDSMITH, L.B. KALLOCK, P.

COMMODITIES: SILVER, LEAD, ZINC, GOLD

DESCRIPTION: THE UNDERLYING ROCKS ARE A CHLORITIZED MAFIC GREENSTONE EXPOSED IN ONE OUTCROP, BLACK SLATE AND ARGILLITE OF THE SLOCAN GROUP, AND ANDESITE, DACITE, TUFFACEOUS SEDIMENTS AND RELATED INTRUSIVES OF THE KASLO GROUP (UPPER TRIASSIC).

WORK DONE: GEOL 1:10000
SOIL 126;PB,ZN,AG (AU)
SILT 24;PB,ZN,AG
ROCK 2;PB,ZN,AG

REFERENCES: A.R. 10779
M.I. 082KSW169-EMPIRE

121 COLORADO

MINING DIV: SLOCAN ASSESSMENT REPORT 11222 INFO CLASS 4

LOCATION: LAT. 58 3.6 LONG. 117 7.6 NTS: 82K/ 3E

CLAIMS: COLORADO

OPERATOR: SALAZAR, G.

AUTHOR: SALAZAR, G.

DESCRIPTION: DRILLING INTERSECTED BLACK CARBONACEOUS, CALCAREOUS AND PYRITIC ARGILLITES AND SLATES OF THE SLOCAN GROUP (TRIASSIC). THE ROCKS ARE CONTORTED AND FAULTED.

WORK DONE: DIAD 43.6 M;1 HOLE,NQ
SAMP 16;PB,ZN,AG,AU

REFERENCES: A.R. 11222

122 DARDANELLES

MINING DIV: *SLOCAN* *ASSESSMENT REPORT 10612* *INFO CLASS 4*

LOCATION: LAT. 50 1.0 LONG. 117 10.9 NTS: 82K/ 3E

CLAIMS: BIG BERTHA, BON TON

OPERATOR: GOLDSMITH, LOCKE B.

AUTHOR: GOLDSMITH, L.B.

COMMODITIES: SILVER, LEAD

DESCRIPTION: QUARTZ, GALENA, AND SILVER MINERALS OCCUPY A 5 METRE WIDE ZONE OF SHEARED DYKE AND WALLROCKS.

WORK DONE: SOIL 18;PB,ZN,AG

REFERENCES: A.R. 8693,10612
M.I. 082KSW017-DARDANELLES

123 JIM

MINING DIV: *SLOCAN* *ASSESSMENT REPORT 11060* *INFO CLASS 4*

LOCATION: LAT. 50 4.0 LONG. 117 10.9 NTS: 82K/ 3E

CLAIMS: JIM

OPERATOR: SANDON SILVER

AUTHOR: SALAZAR, G.

DESCRIPTION: METAVOLCANIC ROCKS OF THE KASLO GROUP (PERMIAN/ TRIASSIC) ARE OVERLAIN BY SLATY ROCKS, CONGLOMERATE MINOR LIMESTONE AND QUARTZITE OF THE SLOCAN GROUP (TRIASSIC/JURASSIC). SOUTH AND WEST OF GOAT CREEK THE SLOCAN ROCKS ARE INTRUDED BY QUARTZ FELDSPAR PORPHYRY DYKES, PLUGS AND STOCKS, AND CUT BY QUARTZ-CALCITE STOCKWORKS.

WORK DONE: ROCK 23;AU,AG,PB,ZN(CU)

REFERENCES: A.R. 8480,8516,11060

124 NORTHERN BELLE

MINING DIV: SLOCAN ASSESSMENT REPORT 11260 INFO CLASS 4

LOCATION: LAT. 50 0.1 LONG. 117 12.4 NTS: 82K/ 3E

CLAIMS: NORTHERN BELLE, GALENA FR., JU JU, JUDITH ANN

OPERATOR: GOLDSMITH, L.B.

AUTHOR: GOLDSMITH, L.B.

COMMODITIES: LEAD, ZINC, SILVER

DESCRIPTION: A THICK SEQUENCE OF SLOCAN ARGILLITE, SHALE AND LESSER QUARTZITE, LIMESTONE AND TUFF IS INTRUDED BY FELDSPAR PORPHYRY SILLS (?). THERE ARE INDICATIONS THAT ARGENTIFEROUS GALENA AND SPHALERITE ARE LOCALIZED AT THE INTERSECTIONS OF EAST-NORTHEASTERLY TRENDING FISSURES AND NORTHWESTERLY STRIKING FOLDS.

WORK DONE: GEOL 1:2500
SOIL 18;PB,ZN,AG
ROCK 11;PB,ZN,AG,AU

REFERENCES: A.R. 10228,11260
M.I. 082KSW010-GALENA

125 VERA, LINCOLN

MINING DIV: SLOCAN ASSESSMENT REPORT 11102 INFO CLASS 4

LOCATION: LAT. 50 1.4 LONG. 117 7.4 NTS: 82K/ 3E

CLAIMS: LINCOLN, KOOTENAY STAR, DEMOCRAT, PHASAR

OPERATOR: PHASAR RES.

AUTHOR: MARK, D.G.

COMMODITIES: LEAD, ZINC, SILVER

DESCRIPTION: ARGILLITES AND LESSER LIMESTONE OF THE SLOCAN GROUP (TRIASSIC) ARE INTRUDED BY FELDSPAR PORPHRY SILLS AND PLUGS. THE OLD VERA PROSPECT AND LINCOLN MINE WORKINGS CUT LEAD-ZINC-SILVER REPLACEMENT MINERALIZATION IN LIMESTONE.

WORK DONE: EMGR 9.5 KM

REFERENCES: A.R. 11102
M.I. 082KSW039-VERA;082KSW040-LINCOLN

126 DOLLY VARDEN

MINING DIV: SLOCAN ASSESSMENT REPORT 10941 INFO CLASS 3

LOCATION: LAT. 50 7.2 LONG. 117 16.7 NTS: 82K/ 3W

CLAIMS: DOLLY

OPERATOR: ST. PHILLIPS RES.

AUTHOR: STACEY, N.

COMMODITIES: COPPER, SILVER, GOLD

DESCRIPTION: THE NORTHERN HALF OF THE PROPERTY IS UNDERLAIN BY METAMORPHOSED ANDESITE OF THE KASLO GROUP (PERMIAN TO TRIASSIC) WHICH IS INTRUDED BY SMALL MONZONITE PLUGS RELATED TO THE KUSKANAX (JURASSIC) BATHOLITH. THE SOUTHERN HALF IS UNDERLAIN BY METASEDIMENTARY ROCKS OF THE SLOCAN GROUP (TRIASSIC TO LOWER JURASSIC) WHICH ARE INTRUDED BY SMALL PLUGS OF FELDSPAR PORPHYRY PROBABLY RELATED TO THE NELSON BATHOLITH. TETRAHEDRITE OCCURS IN QUARTZ LENSES.

WORK DONE: GEOL 1:5000
SAMP 3;AU,AG
SOIL 109;CU,AG
LINE 3.9 KM

REFERENCES: A.R. 9067,10941
M.I. 082KSW130-DOLLY VARDEN

127 KANE

MINING DIV: SLOCAN ASSESSMENT REPORT 11266 INFO CLASS 3

LOCATION: LAT. 50 2.3 LONG. 117 16.9 NTS: 82K/ 3W

CLAIMS: KANE

OPERATOR: TROUT BROOK INV.

AUTHOR: STACEY, N.W.

COMMODITIES: SILVER, LEAD

DESCRIPTION: OVERBURDEN IS EXTENSIVE. STRONG QUARTZ VEINING IS DEVELOPED ALONG THE CONTACT OF SLOCAN GROUP SLATE (TRIASSIC) AND FELDSPAR PORPHYRY INTRUSIVE ROCKS. ARGENTIFEROUS GALENA APPEARS TO BE CONFINED TO AN EAST/WEST TRENDING SHEAR ZONE AND QUARTZ VEIN SYSTEM. AT ONE ADIT THE VEIN STIKES 285 DEGREES AND DIPS 45 DEGREES NORTH.

WORK DONE: GEOL 1:500
SOIL 58;CU,PB,AG

REFERENCES: A.R. 7171,11266

128 AURORA

MINING DIV: SLOCAN ASSESSMENT REPORT 11243 INFO CLASS 3

LOCATION: LAT. 50 13.6 LONG. 117 37.6 NTS: 82K/ 4E

CLAIMS: AURORA

OPERATOR: CAARA VENTURES

AUTHOR: CARDINAL, D.G.

DESCRIPTION: ANDESITE FLOW ROCKS, TUFFS, TUFFACEOUS SEDIMENTARY ROCKS AND PHYLLITE OF THE KASLO GROUP (PERMIAN/ TRIASSIC) ARE IN CONTACT WITH MARBLE OF THE SHUSWAP METAMORPHIC COMPLEX (PROTEROZOIC TO TRIASSIC) AND INTRUSIVE ROCKS OF THE KUSKANAX BATHOLITH (JURASSIC). SCHISTOSE, TUFFACEOUS SEDIMENTARY ROCKS CARRY THIN LAMINATIONS OF PYRITE.

WORK DONE: PROS 1:10000
ROCK 4;ZN,AG,AU,AS
SOIL 2;ZN,AG,AU,AS
EMAB 40.0 KM
MAGA 40.0 KM

REFERENCES: A.R. 11243

129 GOLD STANDARD

MINING DIV: SLOCAN ASSESSMENT REPORT 11863 INFO CLASS 3

LOCATION: LAT. 50 7.3 LONG. 117 43.8 NTS: 82K/ 4E

CLAIMS: GOLD STANDARD

OPERATOR: NORTH AMERICAN POWER

AUTHOR: MARK, D.G.

DESCRIPTION: LIMESTONE, ARGILLITE, QUARTZITE AND VOLCANIC ROCK OF THE SLOCAN GROUP (TRIASSIC) ARE ENVELOPED AND CUT BY INTRUSIVE ROCKS OF JURASSIC/CRETACEOUS AGE. MINERALIZATION IN THIS AREA CONSISTS OF GOLD-SILVER-LEAD-ZINC IN QUARTZ VEINS. THREE GEOCHEMICAL ANOMALIES OCCUR ON THE PROPERTY.

WORK DONE: SOIL 298;AU,AG,PB,ZN

REFERENCES: A.R. 11863

130 KEYSTONE

MINING DIV: SLOCAN ASSESSMENT REPORT 11498 INFO CLASS 4

LOCATION: LAT. 50 10.9 LONG. 117 45.9 NTS: 82K/ 4E 82K/ 4W

CLAIMS: KEYSTONE, COLIN

OPERATOR: MID MOUNTAIN MIN.

AUTHOR: PEZZOT, E.T. WHITE, G.E.

DESCRIPTION: IN THIS AREA MOST OF THE ZONES MINERALIZED WITH GOLD AND SILVER APPEAR TO LIE WITHIN SLOCAN AND MILFORD GROUP ARGILLITE, SHALES, SILTSTONES AND TUFFS NEAR MAJOR SECTIONS OF KASLO OR ROSSLAND GROUP ANDESITE FLOW ROCKS (JURASSIC). THESE UNITS

ARE INTRUDED BY THE BOX MOUNTAIN STOCK (TERTIARY).

WORK DONE: MAGA 81.0 KM
EMAB 81.0 KM

REFERENCES: A.R. 11498

131 PROMESTORA, CHIEFTAIN

MINING DIV: SLOCAN ASSESSMENT REPORT 11122 INFO CLASS 3

LOCATION: LAT. 50 4.5 LONG. 117 43.7 NTS: 82K/ 4E 82K/ 4W

CLAIMS: CAM, GRIZZLY, BIG SPRING, WINCHESTER

OPERATOR: NAKUSP RES.

AUTHOR: WHITE, G.E.

COMMODITIES: LEAD, ZINC, SILVER, GOLD

DESCRIPTION: THE PROPERTY IS SITUATED ON THE SOUTHERN LIMB OF THE SLOCAN SYNCLINORIUM. METASEDIMENTARY AND META-VOLCANIC ROCKS (TRIASSIC) ARE INTRUDED BY FOLIATED QUARTZ DIORITE (JURASSIC ?). SEVERAL MINERAL SHOWINGS ARE EXPOSED BY OLD WORKINGS. THE COMMONEST TYPE OF MINERALIZATION IS LEAD-ZINC-SILVER-GOLD BEARING QUARTZ VEINS IN GRAPHITIC SHEAR ZONES CUTTING SCHISTOSE ARGILLITES.

WORK DONE: EMAB 500.0 KM
MAGA 500.0 KM

REFERENCES: A.R. 10254,11122
M.I. 082KSW052-PROMESTORA;082KSW054-CHIEFTAIN

132 SKI

MINING DIV: SLOCAN ASSESSMENT REPORT 11203 INFO CLASS 4

LOCATION: LAT. 50 6.2 LONG. 117 36.6 NTS: 82K/ 4E

CLAIMS: SKI

OPERATOR: BRANDY RES.

AUTHOR: PEZZOT, E.T. WHITE, G.E.

DESCRIPTION: THE NORTHERN PORTION OF THE CLAIMS IS UNDERLAIN BY ALTERED VOLCANIC FLOW ROCKS AND TUFFS OF THE ROSSLAND GROUP (LOWER JURASSIC). THE SOUTHERN PORTION IS UNDERLAIN BY FINE-GRAINED SEDIMENTARY ROCKS INCLUDING SHUSWAP MARBLE NEAR A QUARTZ MONZONITE/ GRANITE INTRUSIVE.

WORK DONE: EMAB 54.0 KM
MAGA 54.0 KM

REFERENCES: A.R. 11203

133 FROSTY

MINING DIV: SLOCAN ASSESSMENT REPORT 11865 INFO CLASS 3

LOCATION: LAT. 50 4.9 LONG. 117 47.0 NTS: 82K/ 4W

CLAIMS: FROSTY, FRITZ, SNOW, PAULA

OPERATOR: MAR-GOLD RES.

AUTHOR: CAULFIELD, D.A. IKONA, C.

COMMODITIES: MOLYBDENUM, GOLD, SILVER, LEAD

DESCRIPTION: THE RUBY RANGE STOCK OF MONZONITIC COMPOSITION IS CENTRALLY LOCATED ON THE PROPERTY AND IS BOUNDED TO THE NORTH BY META-VOLCANIC ROCKS AND TO THE SOUTH BY METASEDIMENTARY ROCKS OF THE SLOCAN GROUP. MOLYBDENITE-PYRITE VEINLETS, GOLD-ARSENOPYRITE AND SILVER-GALENA MINERALIZATION IS OF THE PORPHYRY TYPE. SULPHIDE-BEARING FRACTURES WITH SYMMETRICALLY DEVELOPED ALTERATION ENVELOPES ARE EITHER WITHIN THE INTRUSIVE ROCKS OR CLOSE TO INTRUSIVES.

WORK DONE: GEOL 1:10000
DIAD 485.6 M;6 HOLES,NQ

REFERENCES: A.R. 7829,11865
M.I. 082KSW067-SHAKESPEARE

134 GOLD VALLEY

MINING DIV: SLOCAN ASSESSMENT REPORT 11869 INFO CLASS 3

LOCATION: LAT. 50 7.4 LONG. 117 46.5 NTS: 82K/ 4W

CLAIMS: GOLD VALLEY, HJ

OPERATOR: AQUARIUS RES.

AUTHOR: CARDINAL, D.G.

COMMODITIES: SILVER, LEAD, ZINC, COPPER

DESCRIPTION: SLOCAN GROUP (TRIASSIC) PHYLLITES, ARGILLITES, QUARTZITES, AND MINOR TUFFACEOUS SEDIMENTS ARE INTRUDED AND ENVELOPED MONZONITES, SYENITE AND GRANITE. THE SOUTHERN BOUNDARY IS UNDERLAIN BY ROSSLAND GROUP VOLCANICS WHICH ARE INTRUDED BY THE EAST-WEST TRENDING MOUNTAIN MEADOW PLUTON. NORTH-WEST STRUCTURES IN PARTICULAR ARE COINCIDENT WITH QUARTZ VEINING, QUARTZ FLOODING, BRECCIATION AND MINERALIZATION WITH ARGENTIFEROUS AND AURIFEROUS GALENA, SPHALERITE, TETRAHEDRITE AND CHALCOPYRITE BLEBS AND DISSEMINATIONS.

WORK DONE: MAGA 90.0 KM
EMAB 90.0 KM
GEOL 1:200
SAMP 49;AU,AG

REFERENCES: A.R. 11869
082KSW129-NEPE

135 GOLDIE

MINING DIV: SLOCAN ASSESSMENT REPORT 11208 INFO CLASS 4

LOCATION: LAT. 50 2.8 LONG. 117 53.2 NTS: 82K/ 4W

CLAIMS: GOLDIE

OPERATOR: BAYVIEW RES.

AUTHOR: PEZZOT, E.T. WHITE, G.E.

DESCRIPTION: THE CLAIM IS UNDERLAIN BY HEAVY OVERBURDEN THAT COVERS THE CARIBOO CREEK STOCK. MAJOR FAULTS ON THE PROPERTY ARE INDICATED BY NORTHERLY TRENDING SCARPS.

WORK DONE: EMAB 35.0 KM
MAGA 35.0 KM

REFERENCES: A.R. 11208

136 FALCON

MINING DIV: GOLDEN ASSESSMENT REPORT 11053 INFO CLASS 3

LOCATION: LAT. 50 35.3 LONG. 116 19.8 NTS: 82K/ 9W

CLAIMS: FALCON

OPERATOR: AIRBORNE GEOPHYSICAL

AUTHOR: CARTER, J.

DESCRIPTION: DRILLING INTERSECTED DEFORMED LIMESTONE AND DOLOSTONE CUT BY FAULTS. QUARTZ-CALCITE-BARITE VEINS FILL FRACTURES.

WORK DONE: DIAD 153.3 M;5 HOLES,AQ
SAMP 22;BASO4

REFERENCES: A.R. 11053

137 BUG

MINING DIV: SLOCAN ASSESSMENT REPORT 10769 INFO CLASS 3

LOCATION: LAT. 50 42.7 LONG. 116 36.5 NTS: 82K/10W

CLAIMS: BUG

OPERATOR: UNION OIL

AUTHOR: WESTERMAN, C.J.

DESCRIPTION: CLASTIC SEDIMENTARY ROCKS WITH A THIN LIMESTONE HORIZON ARE DEFORMED BY TIGHT RECUMBENT FOLDS AND INTRUDED BY A GRANODIORITE STOCK OF THE BUGABOO BATHOLITH. MINOR SCHEELITE OCCURS IN FRACTURES CUTTING THE INTRUSIVE AND THE HORSETHIEF CREEK GROUP SEDIMENTARY ROCKS.

WORK DONE: GEOL 1:5000
ROCK 3;W
SILT 7;W,MO,CU,PB,ZN,AU

REFERENCES: A.R. 10769

138 BRUCE

MINING DIV: REVELSTOKE ASSESSMENT REPORT 10843 INFO CLASS 4

LOCATION: LAT. 50 41.8 LONG. 117 29.7 NTS: 82K/11W 82K/12E

CLAIMS: FISSURE, MOHAWK

OPERATOR: WESTMIN RES.

AUTHOR: WOJDAK, P.J.

COMMODITIES: LEAD, ZINC

DESCRIPTION: THE PROPERTY IS NEAR THE CREST OF THE SILVER CUP ANTICLINE WHICH IS A TIGHT FOLD IN THE MAFIC VOLCANIC JEWETT FORMATION AND THE YOUNGER SEDIMENTARY (ARGILLACEOUS) BROADVIEW FORMATION OF THE LARDEAU GROUP (LOWER PALEOZOIC). THE SILVER CUP FAULT IS A REGIONAL FEATURE. THE GREAT NORTHERN FAULT IS A LOCAL FEATURE WHICH HOSTS SULPHIDE MINERALIZATION IN THIS AREA. ROCKS ON THE PROPERTY ARE CUT BY QUARTZ VEINS CONTAINING MINOR SULPHIDE MINERALIZATION.

WORK DONE: SOIL 32;AG,CU,PB,ZN
ROCK 1;AU
ROAD 1.8 KM

REFERENCES: A.R. 10843
M.I. 082KNW008-BRUCE

139 BOB

MINING DIV: REVELSTOKE ASSESSMENT REPORT 10861 INFO CLASS 3

LOCATION: LAT. 50 43.5 LONG. 117 44.5 NTS: 82K/12E 82K/12W

CLAIMS: BOB, PAUL, BUSTER, JACK

OPERATOR: ROBINSON, JOHN L.

AUTHOR: ROBINSON, J.L.

DESCRIPTION: THE PROPERTY IS UNDERLAIN BY PHYLLITES AND LIMESTONE OF THE LARDEAU GROUP.

WORK DONE: SOIL 95;ZN,MO,AG

REFERENCES: A.R. 9562,10861

140 ECLIPSE, SPIDER

MINING DIV: REVELSTOKE ASSESSMENT REPORT 10844 INFO CLASS 3

LOCATION: LAT. 50 45.2 LONG. 117 35.0 NTS: 82K/13E

CLAIMS: HAWK, POOL, ECLIPSE, FRESNO

OPERATOR: WESTMIN RES.

AUTHOR: WOJDAK, P.J.

COMMODITIES: GOLD, SILVER, LEAD, ZINC, COPPER, CADMIUM

DESCRIPTION: THE PROPERTY IS NEAR THE CREST OF THE SILVER CUP ANTICLINE WHICH IS A TIGHT FOLD IN THE MAFIC VOLCANIC JEWETT FORMATION AND THE YOUNGER SEDIMENTARY (ARGILLACEOUS) BROADVIEW FORMATION OF THE LARDEAU GROUP (LOWER PALEOZOIC). THE SILVER CUP FAULT IS A REGIONAL FEATURE. THE GREAT NORTHERN FAULT IS A LOCAL FEATURE WHICH HOSTS SULPHIDE MINERALIZATION IN THIS AREA. ROCKS ON THE PROPERTY ARE CUT BY QUARTZ VEINS CONTAINING MINOR SULPHIDE MINERALIZATION.

WORK DONE: SOIL 374
ROCK 2;AU,AG,PB
LINE 2.1 KM

REFERENCES: A.R. 8491,9146,9814,10844
M.I. 082KNW044-ECLIPSE;082KNW045-SPIDER

141 TREADWELL

MINING DIV: REVELSTOKE ASSESSMENT REPORT 11177 INFO CLASS 4

LOCATION: LAT. 50 47.2 LONG. 117 38.6 NTS: 82K/13E

CLAIMS: TREADWELL

OPERATOR: LOGAN, J.M.

AUTHOR: LOGAN, J.M.

DESCRIPTION: THE TREADWELL CLAIM IS SITUATED ON THE SOUTHWEST LIMB OF A SOUTHEASTERLY PLUNGING SYNFORM OF

SCHIST, PHYLLITES AND GRITS OF THE BROADVIEW FORMATION.

WORK DONE: PROS 1:2500
SOIL 14;AU,AG,PB,ZN

REFERENCES: A.R. 5690,6021,11177

142 ADR

MINING DIV: GOLDEN ASSESSMENT REPORT 10576 INFO CLASS 3

LOCATION: LAT. 50 57.0 LONG. 116 57.0 NTS: 82K/14E 82K/15W

CLAIMS: COG 12

OPERATOR: COCHRANE OIL & GAS

AUTHOR: NOLIN, G.A.

COMMODITIES: SILVER, LEAD, ZINC, COPPER

DESCRIPTION: ARGILLITE OF THE HORSETHIEF CREEK GROUP IS PREDOMINANT, FOLLOWED BY QUARTZITE, ARKOSE, GRIT AND PEBBLE CONGLOMERATE. THE MAJOR STRUCTURE IS AN ANTICLINORIUM. SECONDARY FOLDS PLUNGE NORTH AND SOUTH. FRACTURES PARALLELING AXIAL PLANES ARE MINERALIZED WITH QUARTZ VEINS WHICH CARRY SULPHIDES.

WORK DONE: LINE 8.4 KM
MAGG 8.0 KM
EMGR 14.0 KM

REFERENCES: A.R. 8140,8141,8294,8297,8560,8646,9131,
10576
M.I. 082KNE011-ADR

143 FE, MONITOR, SOUTHERN CROSS, ELLEND FAVORITE, BRYAN

MINING DIV: GOLDEN ASSESSMENT REPORT 10823 INFO CLASS 2

LOCATION: LAT. 51 0.0 LONG. 117 0.0 NTS: 82K/14E 82N/ 3E

CLAIMS: DEB

OPERATOR: SAMIN CAN.

AUTHOR: DICKIE, G.J. LONGE, R.V.

COMMODITIES: LEAD, ZINC, SILVER

DESCRIPTION: THIS EXTENSIVE PROPERTY COVERS DARK SHALES INTER-BEDDED WITH LIMESTONES, BROWN SANDSTONES AND GRITS OF THE WINDERMERE GROUP (PROTEROZOIC) SITUATED NEAR THE CORE OF AN ANTICLINORIUM. GALENA, SPHALERITE AND PYRITE OCCUR ALONG BEDDING PLANES AND IN CROSS-CUTTING QUARTZ VEINS. NUMEROUS SHOWINGS ARE PRESENT.

WORK DONE: GEOL 1:20000,1:5000
SOIL 1530;PB,ZN,AG,CU,AU
ROCK 118;PB,ZN,CU,AG,MN

REFERENCES: A.R. 8733,10061,10823
M.I. 082KNW085-FE;082KNW182-MONITOR; 082KNW183-SOUTHERN CROSS;082N 005-ELLEND FAVORITE;082N 006-BRYAN; 082N 007-NUGGET;082N 008-ROBERT E BURNS;082N 009-CROWN POINT

144 MAKALU

MINING DIV: SLOCAN ASSESSMENT REPORT 10721 INFO CLASS 3

LOCATION: LAT. 50 47.5 LONG. 117 10.0 NTS: 82K/14E

CLAIMS: MAKULU, MAK, PLUG

OPERATOR: UNION OIL

AUTHOR: BELIK, G.D.

COMMODITIES: TUNGSTEN

DESCRIPTION: FOLIATED AND FOLDED GREENSCHISTS OF THE WINDERMERE HORSETHIEF CREEK GROUP ARE INTRUDED BY A STOCK OF BIOTITE GRANODIORITE (CRETACEOUS?). TUNGSTEN-BEARING SKARN ZONES OCCUR IN CALCAREOUS MEMBERS OF THE METAMORPHIC ROCKS.

WORK DONE: GEOL 1:5000
ROCK 17;AG,AU,W

REFERENCES: A.R. 7331,8645,10721
M.I. 082KNW102-MAKALU

145 RUTH VERMONT, ATLAS, ECLIPSE, SYENITE BLUFF

MINING DIV: GOLDEN ASSESSMENT REPORT 10793 INFO CLASS 3

LOCATION: LAT. 50 57.0 LONG. 116 57.0 NTS: 82K/14E 82K/15W

CLAIMS: PRO, TECT, WC

OPERATOR: COCHRANE OIL & GAS

AUTHOR: NOLIN, G.A. HARDER, G.

COMMODITIES: LEAD, ZINC, SILVER, COPPER, TUNGSTEN

DESCRIPTION: PHYLLITES, SLATES, QUARTZITES, CONGLOMERATES AND LIMESTONE OF THE HORSETHIEF CREEK GROUP (PROTEROZOIC) ARE FOLDED INTO THE PURCELL ANTICLINORIUM. THIS MAJOR STRUCTURE INCLUDES THE SMALLER RUTH SYNCLINE WHICH PLUNGES 5 DEGREES SOUTHEASTERLY. ARGENTIFEROUS GALENA, SPHALERITE, PYRITE, ARSENOPYRITE, MINOR CHALCOPYRITE, TETRAHEDRITE, BOULANGERITE, SCHEELITE AND CARBONATES ARE ASSOCIATED WITH SOUTH-DIPPING QUARTZ VEINS CUTTING THE SOUTHWEST LIMB OF THE SYNCLINE.

WORK DONE:

GEOL	1:5000;1:2500
MAGG	20 KM
EMGR	35 KM
SPOT	15 KM

REFERENCES: A.R. 8140,8141,8294,8297,8560,8646,9131, 10576,10793
M.I. 082KNE009-RUTH VERMONT;082KNE010-ATLAS;082KNE024-ECLIPSE;082KNE037-SYENITE BLUFF

146 BRISCO, JERSEY

MINING DIV: GOLDEN ASSESSMENT REPORT 10697 INFO CLASS 3

LOCATION: LAT. 50 48.4 LONG. 116 19.7 NTS: 82K/16W

CLAIMS: CLUM

OPERATOR: LONG LAC MIN. EX.

AUTHOR: HODGSON, C.J. WALCOTT, P.E.

COMMODITIES: LEAD, ZINC, COPPER, GOLD, BARITE

DESCRIPTION: CARBONATE AND CLASTIC STRATA (CAMBRIAN-SILURIAN) ARE SEPARATED FROM THE MOUNT NELSON (HELIKIAN) DOLOMITES AND TOBY CREEK (HADRYNIAN) COARSE CLASTIC ROCKS BY THE REGIONAL, NORTH-TRENDING MOUNT FOSTER STEAMBOAT FAULT. THE PALEOZOIC STRATA FORM THE PURCELL BOUNDARY SYNCLINE TRENDING NORTH-NORTHWEST. DISSEMINATED GALENA AND SPHALERITE OCCUR IN RESTRICTED ZONES OF THE BEAVERFOOT DOLOMITE BRECCIA.

WORK DONE: IPOL 10.0 KM
TOPO 1:5000

REFERENCES: A.R. 9858,10697
M.I. 082KNE013-BRISCO;082KNE027-JERSEY

VERNON 82L

---

147 DONA

MINING DIV: VERNON ASSESSMENT REPORT 10920 INFO CLASS 3

LOCATION: LAT. 50 8.3 LONG. 118 24.1 NTS: 82L/ 1W

CLAIMS: DONA, IRENE

OPERATOR: GRANEX RES.

AUTHOR: SMITH, F.M.

COMMODITIES: GOLD, SILVER, LEAD, ANTIMONY

DESCRIPTION: THE PREDOMINANT ROCKS ARE BLACK FISSILE SLATE WITH CALCAREOUS, GRAPHITIC AND PYRITIC SHALE INTERBEDS OF THE THOMPSON ASSEMBLAGE (CARBONIFEROUS-PERMIAN). INTERBEDDED WITH THE CALCAREOUS ROCKS ARE TUFFS AND FLOW ROCKS OF QUARTZ LATITE TO DACITE COMPOSITION. GOLD AND SLVER MINERALIZATION IS ASSOCIATED WITH LIMY ROCK HORIZONS.

WORK DONE: GEOL 1:480;1:100
SAMP 57;AU,AG
PETR 9
SOIL 100;AU
TREN 122.0 M;4 TRENCHES

REFERENCES: A.R. 4740,5220,10920
M.I. 082LSE016-DONA

148 KL, ROSE

MINING DIV: VERNON ASSESSMENT REPORT 10871 INFO CLASS 3

LOCATION: LAT. 50 8.2 LONG. 118 19.8 NTS: 82L/ 1W

CLAIMS: KEEFER

OPERATOR: MAREHARD, F.

AUTHOR: MCGORAN, J.

COMMODITIES: GOLD, SILVER

DESCRIPTION: SEDIMENTARY AND VOLCANIC ROCKS OF THE CACHE CREEK GROUP (PERMIAN) ARE INTRUDED BY QUARTZ DIORITES OF JURASSIC(?) AGE. ROCK OUTCROPS ON THE PROPERTY ARE PYRITIC.

WORK DONE: SOIL 164;AU
SILT 2;AU
ROCK 6;AU

REFERENCES: A.R. 10871
M.I. 082LSE021-KL;082LSE040-ROSE

149 MONASHEE

MINING DIV: VERNON ASSESSMENT REPORT 10967 INFO CLASS 3

LOCATION: LAT. 50 8.6 LONG. 118 27.5 NTS: 82L/ 1W

CLAIMS: MONASHEE

OPERATOR: BRICAN RES.

AUTHOR: DAUGHTRY, K.L. GILMOUR, W.R.

DESCRIPTION: THE PROPERTY IS SITUATED IN A ZONE BETWEEN THE INTERMONTANE BELT AND THE OMINECA CRYSTALLINE BELT. VOLCANIC AND SEDIMENTARY ROCKS (UPPER PALEOZOIC TO TRIASSIC) TREND EAST-SOUTHEAST ALONG THE NORTHERLY EDGE OF A LARGE GRANODIORITE/QUARTZ DIORITE BATHOLITH. THESE ROCKS ARE UNCONFORMABLY OVERLAIN BY SEDIMENTARY AND VOLCANIC ROCKS OF TERTIARY AGE. THE MONASHEE MOUNTAIN AREA IS KNOWN FOR ITS GOLD-SILVER MINERAL POTENTIAL.

WORK DONE: SOIL 592;AU,AS,AG(CU)

ROCK 24;AU
MAGG 5.1 KM

REFERENCES: A.R. 10967

150 TOP

MINING DIV: VERNON ASSESSMENT REPORT 11191 INFO CLASS 4

LOCATION: LAT. 50 4.5 LONG. 118 32.7 NTS: 82L/ 2E

CLAIMS: TOP, BOTTOM

OPERATOR: BRICAN RES.

AUTHOR: GILMOUR, W.R.

COMMODITIES: GOLD, SILVER

DESCRIPTION: GOLD-SILVER MINERALIZATION OCCURS IN A SHEAR ZONE CUTTING GRANITIC ROCKS OF THE NELSON BATHOLITH (JURASSIC). LAMPROPHYRE DYKES PRE-DATE THE SHEAR ZONE THAT DIPS ABOUT 45 DEGREES TO THE WEST. PYRITE AND ARSENOPYRITE OCCUR IN QUARTZ VEINS.

WORK DONE: LINE 6.5 KM
MAGG 9.2 KM

REFERENCES: A.R. 4946,9304,10414,11191
082LSE017-TOP

151 FALKLAND

MINING DIV: KAMLOOPS ASSESSMENT REPORT 10594 INFO CLASS 3

LOCATION: LAT. 50 28.2 LONG. 119 34.7 NTS: 82L/ 5E

CLAIMS: TUK

OPERATOR: NORANDA EX.

AUTHOR: FISHER, J.E.

COMMODITIES: COPPER, PERLITE

DESCRIPTION: BLACK ARGILLITE, POLYMICTIC CONGLOMERATE, FELSIC TUFF AND BRECCIA, ARGILLIC BRECCIA, AUGITE PORPHYRY ANDESITE, BASALT AND DIABASE DYKES ARE MEM-

BERS OF THE (PERMIAN) VOLCANIC AND SEDIMENTARY ROCKS WHICH ARE CAPPED BY THE KAMLOOPS GROUP (TERTIARY) FLOW ROCKS.

WORK DONE: GEOL 1:5000
SOIL 431;CU,MO,PB,ZN,AG
MAGG 13.1 KM
EMGR 15.6 KM

REFERENCES: A.R. 10594
M.I. 082LSW075-FALKLAND

152 BONNIE BRAE, MOUNT IDA, SUNSET

MINING DIV: KAMLOOPS ASSESSMENT REPORT 11047 INFO CLASS 3

LOCATION: LAT. 50 38.9 LONG. 119 14.5 NTS: 82L/11E 82L/11W

CLAIMS: ARM, IDA

OPERATOR: NOCAN RES.

AUTHOR: TULLY, D.W.

COMMODITIES: LEAD, ZINC, SILVER, GOLD, COPPER

DESCRIPTION: MINERALIZATION CONSISTS OF EXTENSIVE BODIES OF QUARTZ CONTAINING PYRITE, SPHALERITE, AND GALENA WITH SILVER AND GOLD VALUES. THE QUARTZ OCCURS IN ZONES OF SHEARING AND FRACTURING IN IMPURE QUARTZ-ITES AND SCHISTS OF THE SHUSWAP SERIES, AND ARE TRAVERSED BY FELDSPAR PORPHYRY DYKES.

WORK DONE: SOIL 449;AG,PB,ZN

REFERENCES: A.R. 8995,10244,11047
M.I. 082LNW007-BONNIE BRAE;082LNW008-MOUNT IDA;082LNW022-SUNSET

153 JOY

MINING DIV: KAMLOOPS ASSESSMENT REPORT 10595 INFO CLASS 3

LOCATION: LAT. 50 33.9 LONG. 119 36.8 NTS: 82L/12E

CLAIMS: JOY

OPERATOR: NORANDA EX.

AUTHOR: LEWIS, T. FISHER, J.

DESCRIPTION: THE UNDERLYING ROCKS ARE BLACK ARGILLITE,CALCAREOUS PHYLLITE,PYROXENE SCHIST,LIGHT-GREEN TO DARK GREEN METAVOLCANICS. BEDDING AND FOLIATION STRIKE NORTHWESTERLY. INTENSE SHEARING,FOLDING AND ALTERATION TO THE SOUTHWEST INDICATE A FAULT CONTACT.

WORK DONE:

LINE	14.0 KM
GEOL	1:5000
SOIL	228;CU,MO,PB,ZN,AG
MAGG	14.1 KM
EMGR	14.1 KM

REFERENCES: A.R. 10595

154 JP

MINING DIV: KAMLOOPS ASSESSMENT REPORT 10988 INFO CLASS 3

LOCATION: LAT. 50 30.3 LONG. 119 37.2 NTS: 82L/12E

CLAIMS: JP

OPERATOR: SLOMINSKI, J.P.

AUTHOR: SLOMINSKI, J.P.

DESCRIPTION: THE UNDERLYING ROCKS CONTAIN MAGNETIC AND ELECTROMAGNETIC ANOMALIES.

WORK DONE:

MAGG	27.0 KM
EMGR	21.0 KM
LINE	27.0 KM

REFERENCES: A.R. 10988

155 KIM

MINING DIV: KAMLOOPS ASSESSMENT REPORT 11205 INFO CLASS 4

LOCATION: LAT. 50 32.8 LONG. 119 34.7 NTS: 82L/12E

CLAIMS: KIM

OPERATOR: SLOMINSKI, PETER

AUTHOR: SLOMINSKI, J.P.

DESCRIPTION: SPORADIC COPPER-SILVER MINERALIZATION OCCURS ON THE PROPERTY.

WORK DONE: LINE 10.0 KM
EMGR 10.0 KM

REFERENCES: A.R. 11205

156 CAHILTY

MINING DIV: KAMLOOPS ASSESSMENT REPORT 11146 INFO CLASS 4

LOCATION: LAT. 50 57.3 LONG. 119 48.7 NTS: 82L/13W

CLAIMS: CAHIL

OPERATOR: ARNHEM RES.

AUTHOR: TULLY, D.W.

COMMODITIES: LEAD, ZINC, SILVER, COPPER

DESCRIPTION: METASEDIMENTARY ROCKS OF THE MOUNT IDA AND CACHE CREEK GROUPS ARE INTRUDED BY PLUTONIC ROCKS OF THE COAST INTRUSIONS. MASSIVE PYRITE AND PYRRHOTITE IN AN ANTICLINAL SILICEOUS ZONE NEAR THE INTRUSIVE ROCKS INCLUDE LEAD, ZINC, SILVER AND VERY MINOR COPPER AND GOLD MINERALIZATION.

WORK DONE: SILT 29;PB,ZN,CU,AG,AU
SAMP 4;PB,ZN,CU,AG,AU

REFERENCES: A.R. 11146
M.I. 082LNW005,006-CAHILTY

157 ANNIS

MINING DIV: KAMLOOPS ASSESSMENT REPORT 10745 INFO CLASS 3

LOCATION: LAT. 50 47.8 LONG. 119 2.9 NTS: 82L/14E

CLAIMS: BIG J, ANNIS

OPERATOR: CALTEX HYDROCARBONS

AUTHOR: GRUENWALD, W.

COMMODITIES: LEAD, ZINC, COPPER

DESCRIPTION: THE UNDERLYING ROCKS ARE SCHISTS, GNEISSES AND QUARTZITES OF THE MARA FORMATION (ARCHEAN?). GALENA, SPHALERITE, CHALCOPYRITE, PYRITE AND PYRRHOTITE ARE DISSEMINATED ALONG PLANES OF SCHISTOSITY AND IN MASSIVE CONCENTRATIONS ALONG MINOR FOLD AXIS AND FRACTURE ZONES.

WORK DONE: MAGG 8.4 KM
SOIL 67;PB,ZN,AG

REFERENCES: A.R. 6621,10745
M.I. 082LNW021,023,024,025-ANNIS

158 CEDAR

MINING DIV: KAMLOOPS ASSESSMENT REPORT 10733 INFO CLASS 4

LOCATION: LAT. 50 58.8 LONG. 119 27.7 NTS: 82L/14W

CLAIMS: CEDAR

OPERATOR: LOWRY, CLINTON D.

AUTHOR: LOWRY, C.

DESCRIPTION: THE PROPERTY IS BEING PROSPECTED FOR EXTENSIONS OF QUARTZ-CARBONATE-LEAD-ZINC VEINS THAT OCCUR ON THE SILVER QUEEN AND SILVER KING CLAIMS IMMEDIATELY SOUTHEAST.

WORK DONE: PROS 1:2780

REFERENCES: A.R. 10733

SEYMOUR ARM 82M

---

159 SILVER CITY

MINING DIV: REVELSTOKE ASSESSMENT REPORT 11765 INFO CLASS 4

LOCATION: LAT. 51 5.7 LONG. 118 13.3 NTS: 82M/ 1E

CLAIMS: SILVER CITY

OPERATOR: SEEWALT, DENIS

AUTHOR: FARNEY, W.J. PARKER, S.

DESCRIPTION: THE UNDERLYING ROCKS ARE DEFORMED AND METAMORPHOSED GRANITOID GNEISS AND QUARTZITE/QUARTZ GNEISS OF THE MONASHEE COMPLEX.

WORK DONE: PROS 1:12000
LINE 16.0 KM
SAMP 24;AU,AG,CU(PB,ZN,W)

REFERENCES: A.R. 11765
BULL. 57, P. 64
PRELIM. MAP, 43

160 MB

MINING DIV: KAMLOOPS ASSESSMENT REPORT 10272 INFO CLASS 4

LOCATION: LAT. 51 0.4 LONG. 119 8.1 NTS: 82M/ 3E

CLAIMS: MB

OPERATOR: ALPINE SILVER

AUTHOR: RYBACK-HARDY, V.

DESCRIPTION: GRAPHITIC SCHISTS (PALEOZOIC) ARE IN CONTACT WITH LIMESTONE, DOLOMITE AND LIMY QUARTZITES. A 1.5 TO 2 METRE WIDE, FLATLY DIPPING QUARTZ VEIN STRIKING WEST NORTHWEST CONTAINS ARGENTIFEROUS GALENA.

WORK DONE: SOIL 64;MO,CU,PB,ZN,AG
SILT 1;MO,CU,PB,ZN,AG
LINE 3.0 KM

REFERENCES: A.R. 10272

161 CU

MINING DIV: KAMLOOPS ASSESSMENT REPORT 11254 INFO CLASS 4

LOCATION: LAT. 51 1.9 LONG. 119 27.9 NTS: 82M/ 4E

CLAIMS: ZINC, BC

OPERATOR: ORELL RES.

AUTHOR: BLACK, J.M.

COMMODITIES: COPPER, ZINC

DESCRIPTION: MARINE VOLCANIC AND CHERTY SEDIMENTARY ROCKS INCLUDE CONCORDANT MASSIVE SULPHIDE BODIES CONSISTING OF PYRITE, PYRRHOTITE, MINOR CHALCOPYRITE AND ZINC MINERALIZATION.

WORK DONE: LINE 8.7 KM
EMGR 8.7 KM

REFERENCES: A.R. 11254
M.I. 082M 138-CU 1;082M 139-CU 5

162 MIKE

MINING DIV: KAMLOOPS ASSESSMENT REPORT 11253 INFO CLASS 3

LOCATION: LAT. 51 5.5 LONG. 119 23.7 NTS: 82M/ 3W

CLAIMS: JIM, RED, DON

OPERATOR: ORELL RES.

AUTHOR: BLACK, J.M.

COMMODITIES: SILVER, LEAD, ZINC

DESCRIPTION: TRENCHING UNCOVERED ARGENTIFEROUS LEAD AND ZINC SULPHIDE MINERALIZATION IN A PHYLLITE-LIMESTONE-GREENSTONE SEQUENCE WHICH IN PART CONTAINS SILICEOUS TUFFS AND CHERT. THE ROCKS ARE DEFORMED INTO A MODERATELY DIPPING MONOCLINE WITH A BROAD FLEXURE.

WORK DONE: LINE 12.7 KM
EMGR 12.7 KM

REFERENCES: A.R. 2776,6388,8348,11253
M.I. 082M 164-MIKE

163 BIG BEN, MCGILLVRAY, KING TUT, SPEEDWELL, DONNAMORE

MINING DIV: KAMLOOPS ASSESSMENT REPORT 10665 INFO CLASS 3

LOCATION: LAT. 51 4.8 LONG. 119 36.8 NTS: 82M/ 4E

CLAIMS: ADAM, RWS, NOVA, ALPHA

OPERATOR: ADAMS SILVER RES.

AUTHOR: MARK, D.G.

COMMODITIES: COPPER, LEAD, ZINC, SILVER, GOLD

DESCRIPTION: CHALCOPYRITE, GALENA AND SPHALERITE MINERALIZATION OCCURS IN HIGHLY FOLDED SERIES OF SCHISTOSE GRAPHITIC AND LIMY PHYLLITIC ROCKS. THE ZONE IS TWO AND ONE HALF KILOMETRES LONG, FOUR METRES WIDE, STRIKES NORTHEAST AND DIPS FORTY DEGREES NORTHWEST. THE TYPE OF MINERALIZATION IS BANDED REPLACEMENT.

WORK DONE: EMGR 160.0 KM

REFERENCES: A.R. 10665
M.I. 082M 011-BIG BEN;082M 012-MCGILLIVRAY;082M 013-KING TUT;
082M 014-SPEEDWELL;082M 015-DONNAMORE;
082M 018-BELL;082M 068-EAST LEMHI

164 FOX

MINING DIV: KAMLOOPS ASSESSMENT REPORT 11264 INFO CLASS 3

LOCATION: LAT. 51 0.6 LONG. 119 30.7 NTS: 82M/ 4E

CLAIMS: FOX, BEE, HILTEC, MK

OPERATOR: ORELL RES.

AUTHOR: BLACK, J.M.

COMMODITIES: COPPER, LEAD, ZINC, SILVER

DESCRIPTION: A SEQUENCE OF ARGILLITE, CHERT, TUFF AND LIMESTONE DIPPING MODERATELY TO THE NORTH ARE INTRUDED BY GRANITIC AND DARK COLOURED DYKES WHICH STRIKE NORTH/SOUTH. PYRITE, ARGENTIFEROUS GALENA, SPHALERITE, PYRRHOTITE, MINOR CHALCOPYRITE AND MAGNETITE MINERALIZATION IS CONFORMABLE TO BEDDING.

WORK DONE: LINE 13.0 KM
EMGR 13.0 KM

REFERENCES: A.R. 5132,6313,6764,6891,8139,11264
M.I. 082M 140-ORO

165 PET

MINING DIV: KAMLOOPS ASSESSMENT REPORT 10794 INFO CLASS 4

LOCATION: LAT. 51 4.5 LONG. 119 35.9 NTS: 82M/ 4E

CLAIMS: SILVER BELL

OPERATOR: CORINTHIAN MINES

AUTHOR: KACHUK, G.

COMMODITIES: ZINC, LEAD, SILVER

DESCRIPTION: LIMY ARGILLITES, THIN BEDS OF LIMESTONE AND INTER-BEDDED VOLCANIC ROCKS ARE ALTERED TO SCHISTS GENTLY DIPPING TO THE NORTHWEST. A GOSSANOUS AREA CONTAINS PYRRHOTITE, MARMATITE AND GALENA WITH SILVER VALUES.

WORK DONE: PROS 1:10000

REFERENCES: A.R. 2331,10794
M.I. 082M 143-PET

166 ROSE

MINING DIV: KAMLOOPS ASSESSMENT REPORT 10782 INFO CLASS 3

LOCATION: LAT. 51 7.8 LONG. 119 41.4 NTS: 82M/ 4E

CLAIMS: AMY-DEE

OPERATOR: CASA DEL ORO RES.

AUTHOR: OSTENSOE, E.

COMMODITIES: ZINC

DESCRIPTION: STRANDS OF DARK BROWN TO GREY-BLACK SPHALERITE IN DENSE WHITE VEIN QUARTZ DIPPING 20 TO 25 DEGREES NORTHWARD TRANSECT THE TSHINAKIN LIMESTONE MEMBER OF THE EAGLE BAY FORMATION.

WORK DONE: DIAD 306.3 M;1 HOLE, BQ

REFERENCES: A.R. 10782
M.I. 082M 057-ROSE

167 BAY

MINING DIV: KAMLOOPS ASSESSMENT REPORT 10596 INFO CLASS 3

LOCATION: LAT. 51 5.5 LONG. 119 47.8 NTS: 82M/ 4W

CLAIMS: BAY

OPERATOR: WESTMIN RES.

AUTHOR: RANDALL, A.W.

DESCRIPTION: THE PROPERTY IS IN A BELT OF VOLCANIC ROCKS WHICH HAVE POTENTIAL FOR VOLCANOGENIC MINERAL DEPOSITS.

WORK DONE:
DIAD 102.9 M;2 HOLES,BQ
IPOL 6.0 KM
LINE 6.2 KM
ROAD 1.5 KM

REFERENCES: A.R. 6684,7123,10596

168 BEX, RAN

MINING DIV: KAMLOOPS ASSESSMENT REPORT 11149 INFO CLASS 3

LOCATION: LAT. 51 16.6 LONG. 119 43.8 NTS: 82M/ 5E

CLAIMS: SAM

OPERATOR: TRANS WEST MIN.

AUTHOR: MURPHY, J.D.

COMMODITIES: COPPER, NICKEL, LEAD, ZINC

DESCRIPTION: THE UNDERLYING ROCKS ARE DESCRIBED AS METASEDIMENTARY OF THE EAGLE BAY FORMATION (MISSISSIPPIAN).

WORK DONE:
SOIL 172;CU,AG
MAGG 24.3 KM
LINE 26.7 KM

REFERENCES: A.R. 10480,11149
M.I. 082M 010-BEX;082M 117-RAN

169 GRIZZLY

MINING DIV: KAMLOOPS ASSESSMENT REPORT 10675 INFO CLASS 3

LOCATION: LAT. 51 17.5 LONG. 119 45.0 NTS: 82M/ 5E 82M/ 5W

CLAIMS: POCO

OPERATOR: MURPHY, JAY D.

AUTHOR: MURPHY, J.D.

COMMODITIES: COPPER, SILVER, ZINC

DESCRIPTION: THE OUTCROPS ARE PREDOMINANTLY STRONGLY FOLIATED METASEDIMENTARY FELDSPAR MICA GNEISS. A LARGE DIORITE DIKE IS EXPOSED IN A ZONE MINERALIZED WITH PYRITE AND CHALCOPYRITE ALONG FOLIATION PLANES IN THE PARAGNEISS.

WORK DONE: GEOL 1:100
SAMP 12;CU,AU,AG

REFERENCES: A.R. 10675
M.I. 082M 049-GRIZZLY

170 ANACONDA LYNX, CC

MINING DIV: KAMLOOPS ASSESSMENT REPORT 11125 INFO CLASS 3

LOCATION: LAT. 51 19.9 LONG. 119 55.5 NTS: 82M/ 5W

CLAIMS: BET, BLUFF, LOST

OPERATOR: PREUSSAG CAN.

AUTHOR: DALEY, F.

COMMODITIES: COPPER, LEAD, ZINC, SILVER

DESCRIPTION: THE UNDERLYING ROCKS ARE SCHISTOSE FELSIC TUFFS, BLACK ARGILLITE, LIMESTONE AND ANDESITITC TUFFS ALTERED TO SERICITE/CHLORITE SCHISTS AND MINOR SEDIMENTARY ROCKS OF THE EAGLE BAY FORMATION. SEVERAL SHOWINGS OF LENTICULAR MASSIVE PYRITE, MINOR CHALCOPYRITE, SPHALERITE AND GALENA OCCUR IN THE FELSIC METAVOLCANIC ROCKS.

WORK DONE: GEOL 1:5000

SOIL 109;CU,PB,ZN,AG
ROCK 23;CU,PB,ZN,AG,AU
LINE 22.8 KM
EMGR 18.0 KM
DIAD 120.0 M;1 HOLE,BQ

REFERENCES: A.R. 69,70,3333,6202,6879,11125
M.I. 082M 059-ANACONDA;082M 067-CC

171 BAR-BARRIERE

MINING DIV: KAMLOOPS ASSESSMENT REPORT 10829 INFO CLASS 3

LOCATION: LAT. 51 24.8 LONG. 119 51.2 NTS: 82M/ 5W

CLAIMS: TONY

OPERATOR: API MIN. EX.

AUTHOR: CHAMBERLAIN, V.

COMMODITIES: MOLYBDENUM, COPPER

DESCRIPTION: METAMORPHIC ROCKS OF THE SHUSWAP COMPLEX AND (CARBONIFEROUS TO PERMIAN) GREENSTONE, SCHISTS, GNEISS, QUARTZITE, MARBLE AND AGGLOMERATES ARE INTRUDED BY GRANITIC ROCKS OF THE BALDY MOUNTAIN BATHOLITH (JURASSIC/CRETACEOUS). MOLYBDENITE OCCURS IN FRACTURED, PORPHYRITIC QUARTZ MONZONITE/ GRANODIORITE IN NORTHEASTERLY TRENDING ZONES.

WORK DONE: GEOL 1:600

REFERENCES: A.R. 8952,10111,10829
M.I. 082M 062-BARR/BARRIERE

172 BROKEN RIDGE

MINING DIV: KAMLOOPS ASSESSMENT REPORT 10582 INFO CLASS 3

LOCATION: LAT. 51 20.4 LONG. 119 54.0 NTS: 82M/ 5W

CLAIMS: PERCY

OPERATOR: PREUSSAG CAN.

AUTHOR: DALEY, F.

COMMODITIES: COPPER, ZINC

DESCRIPTION: MINOR CHALCOPYRITE OCCURS IN SEMI-MASSIVE AND MASSIVE PYRRHOTITE-PYRITE LENSES IN HORNFELSED INTERMEDIATE TO FELSIC VOLCANIC ROCKS.

WORK DONE: EMGR 1.8 KM

REFERENCES: A.R. 8489,10582
M.I. 082M 130-BROKEN RIDGE

173 CC, BROKEN RIDGE, MAY

MINING DIV: KAMLOOPS ASSESSMENT REPORT 11033 INFO CLASS 3

LOCATION: LAT. 51 20.4 LONG. 119 54.0 NTS: 82M/ 5W

CLAIMS: PERCY, BLUFF

OPERATOR: PREUSSAG CAN.

AUTHOR: DALEY, F.

COMMODITIES: LEAD, ZINC, COPPER

DESCRIPTION: FELSIC TO INTERMEDIATE METAVOLCANIC AND METASEDIMENTARY ROCKS OF THE EAGLE BAY FORMATION (MISSISSIPPIAN) ARE INTRUDED BY QUARTZ MONZONITE/GRANODIORITE OF THE BALDY BATHOLITH. THE CONTACT ZONE IS WELL-ALTERED. PODS AND LENSES OF PYRRHOTITE AND MINOR CHALCOPYRITE OCCUR IN THE METAVOLCANICS, AND STRINGERS OF SPHALERITE AND GALENA OCCUR IN ARGILLITE.

WORK DONE: LINE 6.8 KM
GEOL 1:5000
EMGR 5.0 KM
DIAD 365.2 M;3 HOLES,BQ

REFERENCES: A.R. 8489,10582,11033
M.I. 082M 059-CC;082M 130-BROKEN RIDGE;082M 131-MAY

174 EBL

MINING DIV: KAMLOOPS ASSESSMENT REPORT 10435 INFO CLASS 3

LOCATION: LAT. 51 19.0 LONG. 119 47.8 NTS: 82M/ 5W

CLAIMS: EBL, REM

OPERATOR: K.E. NORTHCOTE

AUTHOR: NORTHCOTE, K.E.

COMMODITIES: COPPER

DESCRIPTION: INTERLAYERED CHLORITE SCHIST, PHYLLITE, QUARTZ SERICITE SCHIST AND MINOR SKARNIFIED LIMESTONE PROBABLY REPRESENT A VOLCANIC SEQUENCE WITH INTERBEDDED SEDIMENTARY ROCKS. THESE ARE INTRUDED BY GRANODIORITE DYKES. PYRITE, PYRRHOTITE, CHALCOPYRITE AND VERY MINOR SPHALERITE AND GALENA OCCUR IN QUARTZ CARBONATE VEINS, IN PLANES OF FOLIATION, AS DISSEMINATIONS, IN SKARNS AND IN MASSIVE STRATIFORM LENSES.

WORK DONE: PETR 27

REFERENCES: A.R. 2369,2680,2989,3431,3884,4685,5973, 9203,10435
M.I. 082M 051-EBL

175 EBL

MINING DIV: KAMLOOPS ASSESSMENT REPORT 10584 INFO CLASS 3

LOCATION: LAT. 51 19.0 LONG. 119 47.8 NTS: 82M/ 5W

CLAIMS: EBL, REM

OPERATOR: NORTHCOTE, K.E.

AUTHOR: NORTHCOTE, K.E.

COMMODITIES: COPPER

DESCRIPTION: A SEQUENCE OF INTERLAYERED CHLORITE SCHIST, PHYLLITE, QUARTZ-SERICITE SCHIST AND MINOR LIMESTONE OF THE EAGLE BAY FORMATION IS PROBABLY OF VOLANIC ORIGIN. THE SUCCESSION IS INTRUDED BY SMALL TO LARGE DIORITE-GRANODIORITE DYKES. PYRITE, PYRRHOTITE AND CHALCOPYRITE ARE DISSEMINATED IN CHLORITE SCHIST. SOME CHALCOPYRITE, PYRRHOTITE AND MAGNETITE OCCUR IN SKARN ROCKS.

WORK DONE: GEOL LOG CORE
ROCK 15;AU,AG,PB,ZN

REFERENCES: A.R. 2369,2680,2989,3431,3884,4685,5973,
9203,10435,10584
M.I. 082M 051-EBL

176 HARPER

MINING DIV: KAMLOOPS ASSESSMENT REPORT 11095 INFO CLASS 4

LOCATION: LAT. 51 20.6 LONG. 119 52.1 NTS: 82M/ 5W

CLAIMS: NB

OPERATOR: SMITH, J.P.

AUTHOR: LORANGER, L.

COMMODITIES: COPPER, LEAD, ZINC

DESCRIPTION: DRILLING INTERSECTED GREEN, GRAY AND WHITE PYRITIC SILTSTONE.

WORK DONE: DIAD 30 M;1 HOLE

REFERENCES: A.R. 11095
M.I. 082M 060-HARPER

177 ARTY

MINING DIV: REVELSTOKE ASSESSMENT REPORT 10664 INFO CLASS 3

LOCATION: LAT. 51 19.5 LONG. 118 7.4 NTS: 82M/ 8E

CLAIMS: ARTY, MARY, SHANNON

OPERATOR: SELCO

AUTHOR: LECHOW, W.R.

DESCRIPTION: THE CLAIMS ARE UNDERLAIN BY METASEDIMENTARY ROCKS OF PROBABLE LOWER PALEOZOIC AGE.

WORK DONE: EMAB 699.0 KM
MAGA 699.0 KM

REFERENCES: A.R. 10664

178 BEARTREE, SILVER SHIELD

MINING DIV: REVELSTOKE ASSESSMENT REPORT 10776 INFO CLASS 3

LOCATION: LAT. 51 29.2 LONG. 118 15.5 NTS: 82M/ 8E 82M/ 8W

CLAIMS: BEARTREE

OPERATOR: UNION OIL

AUTHOR: WESTERMAN, C.J.

COMMODITIES: TUNGSTEN

DESCRIPTION: FOLDED SILTSTONES, SANDSTONES AND LIMESTONES OF PROBABLE LOWER PALEOZOIC AGE ARE IN CONTACT WITH THE DOWNIE CREEK BIOTITE QUARTZ MONZONITE. WITHIN THE CONTACT AUREOLE THE SEDIMENTARY ROCKS ARE METAMORPHOSED AND LOCALLY METASOMATIZED TO PRODUCE SCHISTS, HORNFELS AND SCHEELITE-BEARING SKARNS.

WORK DONE: GEOL 1:10000
SILT 38;W,MO,CU,PB,ZN
SOIL 3;W,MO,CU,PB,ZN,AU

REFERENCES: A.R. 10776
M.I. 082M 192-BEARTREE;082M161-SILVER SHIELD
BULL. 71

179 BELCH

MINING DIV: REVELSTOKE ASSESSMENT REPORT 11140 INFO CLASS 3

LOCATION: LAT. 51 25.2 LONG. 118 15.0 NTS: 82M/ 8E 82M/ 8W

CLAIMS: BELCH

OPERATOR: PREUSSAG CAN.

AUTHOR: DALEY, F.

DESCRIPTION: CARBONATE, PHYLLITE AND GREENSTONE OF PROBABLE LOWER PALEOZOIC AGE ARE FOLDED INTO ANTICLINE/ SYNCLINE STRUCTURES WITH AXES PLUNGING NORTH AND AXIAL PLANES DIPPING EAST. SULPHIDE MINERALIZATION OCCURS JUST SOUTH OF THE PROPERTY ON THE STANDARD PROPERTY. IT CONSISTS OF ZONES OF MASSIVE CHALCOPYRITE, PYRITE, SPHALERITE, GREENSTONE AND PHYLLITE.

WORK DONE: EMGR 18.0 KM
SOIL 24;CU,PB,ZN,AG
SILT 10;CU,PB,ZN,AG
LINE 18.1 KM
PROS 1:10000

REFERENCES: A.R. 11140
ECON. GEOL. 1984, V.79, PP. 789-814
BULL. 71

180 J AND L, ROSEBERRY, A AND E

MINING DIV: REVELSTOKE ASSESSMENT REPORT 10939 INFO CLASS 3

LOCATION: LAT. 51 19.5 LONG. 118 7.4 NTS: 82M/ 8E

CLAIMS: GOAT, VIEW, SHANNON, MARY

OPERATOR: SELCO

AUTHOR: PEGG, R. DVORAK, Z.

COMMODITIES: LEAD, ZINC, SILVER, GOLD, COPPER

DESCRIPTION: THE CLAIMS ARE UNDERLAIN BY MODERATELY TO STEEPLY EASTERLY-DIPPING METASEDIMENTARY AND METAVOLCANIC ROCKS OF THE HAMILL GROUP MOHICAN FORMATION AND PERHAPS BADSHOT FORMATION OF EOCAMBRIAN TO LOWER CAMBRIAN AGE. ROCKS INCLUDE TIGHT TO ISOCLINALLY FOLDED INTERCALATED SERICITE-CHLORITE-QUARTZ SCHISTS, QUARTZITES AND LIMESTONE/DOLOMITE. TWO ZONES OF CONCORDANT MINERALIZATION INCLUDE MASSIVE SULPHIDES, AS WELL AS IRREGULAR PODS AND LENSES OF SULPHIDES. SULPHIDES INCLUDE ARSENOPYRITE, PYRITE, GALENA, SPHALERITE AND CHALCOPYRITE. THE SULPHIDE ZONES CONTAIN HIGH GOLD-SILVER VALUES.

WORK DONE: LINE 10.0 KM
ROAD 10.0 KM
SAMP 77;MULTIELEMENT
ROCK 94;PB,ZN,W,BI,SN,CU
EMAB 396.0 KM
MAGA 396.0 KM

REFERENCES: A.R. 10664,10939
M.I. 082M 003-J AND L;082M 091-ROSEBERRY;082M 099-A AND E
GEOL. FIELDWORK 1984, PP. 101-104

181 KEYSTONE, CARBONATE CHIEF, K.S.

MINING DIV: REVELSTOKE ASSESSMENT REPORT 10768 INFO CLASS 2

LOCATION: LAT. 51 28.4 LONG. 118 21.2 NTS: 82M/ 8W

CLAIMS: LISE, JENNY, JEN

OPERATOR: VANCO EX.

AUTHOR: LISLE, T.E.

COMMODITIES: LEAD, ZINC, COPPER, MOLYBDENUM, GOLD

DESCRIPTION: DEFORMED SEDIMENTARY AND VOLCANIC ROCKS OF LOWER PALEOZOIC AGE ARE INTRUDED BY STOCKS AND MASSES OF GRANITE AND QUARTZ MONZONITE. PYRITE, PYRRHOTITE, GALENA, SPHALERITE AND CHALCOPYRITE WITH OR WITHOUT MOLYBDENITE OCCUR IN THREE AREAS ON THE CLAIMS.

WORK DONE:

GEOL	1:2500
LINE	38.0 KM
EMGR	13.0 KM
SOIL	763;AU,AG,CU,PB,ZN
ROCK	38;AG,CU,PB,ZN

REFERENCES: A.R. 6612,7177,10768
M.I. 082M 089-KEYSTONE;082M 101-CARBONATE CHIEF;082M 146-K.S.
BULL. 71

182 FIM

MINING DIV: REVELSTOKE ASSESSMENT REPORT 11164 INFO CLASS 3

LOCATION: LAT. 51 32.0 LONG. 118 14.5 NTS: 82M/ 9E 82M/ 9W

CLAIMS: FIM, FRI

OPERATOR: AMAX OF CAN.

AUTHOR: VANDERPOLL, W.

DESCRIPTION: DEFORMED METASEDIMENTARY PHYLLITES, CARBONATES, ARGILLITES BASIC METAVOLCANIC ROCKS AND MINOR QUARTZITES OF LATE PROTEROZOIC TO EARLY PALEOZOIC AGE ARE INTRUDED BY GRANITIC STOCKS (CRETACEOUS). GALENA, SPHALERITE AND TUNGSTEN ARE REPORTED TO

OCCUR IN SKARN AND FAULT-FRACTURE ONES.

WORK DONE: GEOL 1:10000

REFERENCES: A.R. 10398,11164
PRELIM. MAP, 25

183 MONT

MINING DIV: REVELSTOKE ASSESSMENT REPORT 11021 INFO CLASS 4

LOCATION: LAT. 51 33.0 LONG. 118 20.5 NTS: 82M/ 9W

CLAIMS: PEAK, MONT

OPERATOR: LOGAN, J.

AUTHOR: LOGAN, J.M. GOLDSMITH, L.B.

COMMODITIES: COPPER, LEAD, ZINC, SILVER, GOLD

DESCRIPTION: METASEDIMENTARY AND BASIC METAVOLCANIC ROCKS OF LATE PRECAMBRIAN TO LOWER PALEOZOIC AGE ARE TIGHTLY FOLDED INTO AN EAST-TRENDING RECUMBENT ANTICLINE. CHALCOPYRITE, PYRITE, PYRRHOTITE, GALENA AND SPHALERITE WITH SILVER AND GOLD VALUES OCCUR WITHIN THE METAVOLCANIC/PHYLLITE HOST ROCKS.

WORK DONE: PROS 1:50000
SAMP 12;CU,PB,ZN,AG,AU

REFERENCES: A.R. 10180,11021
M.I. 082M 147-MONT
BULL. 71

184 O'REILLY

MINING DIV: REVELSTOKE ASSESSMENT REPORT 11056 INFO CLASS 4

LOCATION: LAT. 51 32.8 LONG. 118 21.7 NTS: 82M/ 9W

CLAIMS: BRAILLE

OPERATOR: PREUSSAG CAN.

AUTHOR: DALEY, F.

COMMODITIES: COPPER

DESCRIPTION: THE CLAIMS ARE SITUATED IN A CONTACT ZONE BETWEEN THE GOLDSTREAM QUARTZ MONZONITE PLUTON AND CALC-SILICATE GNEISS. THE CALC-SILICATE GNEISSES ARE RUSTY-WEATHERING, CUT BY DYKES, AND LOCALLY META-SOMATIZED TO FORM SKARN. MINERALIZATION CONSISTS OF MINOR MASSIVE PYRITE, PYRRHOTITE, CHALCOPYRITE ZONES, AND DISSEMINATED ZONES OF SULPHIDES.

WORK DONE: PROS 1:5000
SOIL 28;CU,PB,AU,AU,W
EMGR 3.8 KM

REFERENCES: A.R. 11056
082M 148-O'REILLY
BULL. 71

185 STANMACK, MCCULLOCK, BIG BEND

MINING DIV: REVELSTOKE ASSESSMENT REPORT 11101 INFO CLASS 3

LOCATION: LAT. 51 41.9 LONG. 118 27.8 NTS: 82M/ 9W

CLAIMS: BARBARA, CAROLS, ROSALIE, ALICE

OPERATOR: AURUN MINES

AUTHOR: HORNE, E. DAGENAIS, J.

COMMODITIES: GOLD, MICA, PLACER GOLD

DESCRIPTION: UNDERLYING BEDROCK CONSISTS OF A SEQUENCE OF QUARTZITES, SCHISTS AND CALCAREOUS ROCKS OF PROBABLE LOWER PALEOZOIC AGE. THESE ARE FOLDED AND CUT BY TWO SETS OF QUARTZ VEINS. PYRITE, MINOR PYRRHOTITE, GOLD AND SCHEELITE OCCUR IN GRAPHITIC SCHIST WALLROCK ADJACENT TO THE QUARTZ VEINS.

WORK DONE: SOIL 25;CU,PB,ZN,AU,W
SAMP 6;AU,W
MAGG 9.2 KM
GEOL 1:7143

REFERENCES: A.R. 10393,11101
M.I. 082M 080-STANMACK;082M 081-MCCULLOCK;082M 167-BIG BEND
PRELIM. MAP, 25

186 CROWN

MINING DIV: KAMLOOPS ASSESSMENT REPORT 10627 INFO CLASS 3

LOCATION: LAT. 51 35.0 LONG. 119 51.0 NTS: 82M/12W

CLAIMS: CROWN

OPERATOR: UNION OIL

AUTHOR: BELIK, G.D.

DESCRIPTION: THE UNDERLYING ROCKS ARE TILTED AND STRONGLY DEFORMED AND FOLIATED QUARTZ-SERICITE SCHISTS,GRAPHITIC PHYLLITES, FELSIC TO INTERMEDIATE LAPILLI TUFFS AND TRACHYTIC FLOW ROCKS. THESE ROCKS HAVE BEEN MAPPED AS PART OF THE EAGLE BAY FORMATION (PALEOZOIC).

WORK DONE: IPOL 3.3 KM
MAGG 5.1 KM

REFERENCES: A.R. 7503,7647,10627

187 JT

MINING DIV: KAMLOOPS ASSESSMENT REPORT 10598 INFO CLASS 3

LOCATION: LAT. 51 34.2 LONG. 119 54.9 NTS: 82M/12W

CLAIMS: JT

OPERATOR: PLACER DEV.

AUTHOR: CANNON, R.W. KOWALCZYK, P.

DESCRIPTION: REGIONAL GEOLOGY AND ROCK FRACTURE PATTERNS INDICATE POTENTIAL FOR MASSIVE SULPHIDE DEPOSITS IN THIS AREA.

WORK DONE: EMGR 5.5 KM
MAGG 5.5 KM
SOIL 35;CU,PB,ZN,AG,AU
FOTO 1:166600

REFERENCES: A.R. 10207,10598

188 REXSPAR, SMUGGLER, MINNESOTA GIRL, BULLION, MILLAR'S

MINING DIV: KAMLOOPS ASSESSMENT REPORT 10934 INFO CLASS 3

LOCATION: LAT. 51 34.2 LONG. 119 54.9 NTS: 82M/12W

CLAIMS: SPAR

OPERATOR: PLACER DEV.

AUTHOR: CAMPBELL, S.W.

COMMODITIES: URANIUM, THORIUM, MOLYBDENUM, FLUORITE, SILVER, LEAD

DESCRIPTION: THE CLAIMS COVER QUARTZ SERICITE AND CHLORITE SCHISTS, TRACHYTIC FLOW AND PYROCLASTIC ROCKS OF THE EAGLE BAY FORMATION (EARLY PALEOZOIC), AND ARGILLACEOUS ROCKS POSSIBLY OF THE MILFORD GROUP (CARBONIFEROUS). MINERALIZATION RESEMBLES THE CLASSIC FLUORITE-URANIUM-MOLYBDENUM ASSOCIATION IN A LARGE HYDROTHERMAL SYSTEM WITHIN THE TRACHYTIC ROCKS.

WORK DONE: DIAD 539.5 M;1 HOLE,NQ
SAMP 127;MULTIELEMENT

REFERENCES: A.R. 1737,1912,1913,2337,2338,2339,2340, 2810,4032,4957,6064,6106,5697,8066, 10207,10598,10934
M.I. 082M 021-REXSPAR;082M 023-SMUGGLER;082M 031-MINNESOTA GIRL; 082M 034-BULLION;082M 042-MILLAR'S

189 BUG

MINING DIV: KAMLOOPS ASSESSMENT REPORT 11093 INFO CLASS 3

LOCATION: LAT. 51 50.8 LONG. 119 41.4 NTS: 82M/13E

CLAIMS: MOSQUITO

OPERATOR: NORANDA EX.

AUTHOR: LEWIS, T.D.

COMMODITIES: COPPER

DESCRIPTION: SCHISTS, GNEISSES, AMPHIBOLITE, GRANODIORITE AND ASSOCIATED PEGMATITES AND FELDSPAR PORPHYRY DYKES OF THE SHUSWAP METAMORPHIC COMPLEX ARE THE MAIN ROCK TYPES UNDERLYING THE PROPERTY. PYRRHOTITE, PYRITE AND CHALCOPYRITE ARE CONFINED TO FRACTURES

AND FOLIATIONS IN A QUARTZ BIOTITE SCHIST.

WORK DONE: GEOL 1:2500
MAGG 13.1 KM
EMGR 15.4
LINE 9.3 KM

REFERENCES: A.R. 5836,6071,11093
M.I. 082M 136-BUG

190 BIG BEND

MINING DIV: REVELSTOKE ASSESSMENT REPORT 10989 INFO CLASS 2

LOCATION: LAT. 51 53.1 LONG. 118 34.2 NTS: 82M/15E

CLAIMS: MICA

OPERATOR: E & B EX.

AUTHOR: GIBSON, G.

COMMODITIES: LEAD, ZINC

DESCRIPTION: THE PROPERTY STRADDLES COLUMBIA RIVER FAULT WHICH SEPARATES ROCKS OF THE SHUSWAP METAMORPHIC COMPLEX ON THE WEST FROM METASEDIMENTARY ROCKS OF THE HAMILL AND LARDEAU GROUPS (PROTEROZOIC/PALEOZOIC) ON THE EAST. THE METASEDIMENTARY ROCKS ARE INTRUDED BY GRANITIC ROCKS OF CRETACEOUS AGE. THE STRUCTURE IS DOMINATED BY LARGE, RECUMBENT, ISOCLINAL SECOND PHASE FOLDS WITH NORTHEASTERLY TRENDING AXIS.

WORK DONE: GEOL 1:25000
SOIL 380;PB,ZN,CU,AG
SILT 150;PB,ZN,CU,AG

REFERENCES: A.R. 9638,10989
M.I. 082M 180-BIG BEND
GEOL. FIELDWORK 1984, PP. 105-119

191 RUDDOCK CREEK

MINING DIV: KAMLOOPS ASSESSMENT REPORT 10710 INFO CLASS 3

LOCATION: LAT. 51 46.6 LONG. 118 54.2 NTS: 82M/15W

CLAIMS: IT

OPERATOR: COMINCO

AUTHOR: LAJOIE, J.J.

COMMODITIES: ZINC, LEAD, GOLD, FLUORITE, BARITE

DESCRIPTION: THE UNDERLYING ROCKS ARE QUARTZ BIOTITE GNEISS, CALC-SILICATE GNEISS AND INTERCALATED MARBLE AND QUARTZITE OF THE SHUSWAP METAMORPHIC COMPLEX. THE ROCKS ARE REPEATEDLY FOLDED AND FAULTED AND CUT BY NUMEROUS PEGMATITE BODIES. A LAYER OF SPHALERITE, PYRITE AND LESSER GALENA OCCURS IN CALCAREOUS QUARTZITE. THE THICKEST SECTIONS ARE IN THE HINGE ZONES OF FOLDS.

WORK DONE:
EMGR 26.0 KM(6.8 DOWNHOLE
MAGG 9.2 KM
LINE 10.1 KM

REFERENCES:
A.R. 4567,5625,5990,6625,10710
M.I. 082M 082,083,084-RUDDOCK CREEEK
BULL. 57

GOLDEN 82N

---

192 MOUNT MOBERLY

MINING DIV: GOLDEN ASSESSMENT REPORT 10630 INFO CLASS 3

LOCATION: LAT. 51 21.5 LONG. 116 56.9 NTS: 82N/ 7W

CLAIMS: RALPH

OPERATOR: MOUNTAIN MIN.

AUTHOR: HUSS, F.

COMMODITIES: SILICA

DESCRIPTION: COMMERCIAL QUALITY SILICA SAND IS PRESENT IN FRIABLE PORTIONS OF THE MT. WILSON QUARTZITE. LIMONITE COATINGS ARE PRESENT ON THE GRAINS AT LOWER ELEVATIONS.

WORK DONE:
TREN 1300.0 M
PERD 555.0 M;36 HOLES
DIAD 645.0 M;4 HOLES,HQ
SAMP 134;PERCENT SAND
TOPO 1:800

REFERENCES: A.R. 6479,7124,10630
M.I. 082N 001-MT.MOBERLY

193 HUGO

MINING DIV: GOLDEN ASSESSMENT REPORT 10981 INFO CLASS 4

LOCATION: LAT. 51 44.1 LONG. 116 58.2 NTS: 82N/10W

CLAIMS: HUGO, MARLENE, KAREN

OPERATOR: C.F. MIN. RESEARCH

AUTHOR: FIPKE, C.E.

DESCRIPTION: SYNCLINAL (CAMBRIAN) MARINE CARBONATE STRATIGRAPHY IS CUT BY FIVE KIMBERLITE DIATREMES WHICH CONTAIN COUNTRY ROCK FRAGMENTS AND XENOLITHS OF CHROME DIOPSIDE, OLIVINE, CR/MG ILMENITE, CR/MG GARNET, CHROMITE AND ULTRAMAFIC ROCKS.

WORK DONE: SILT 5;HEAVY MINERALS
ROCK 3;HEAVY MINERALS

REFERENCES: A.R. 8838,9864,10981

194 GRIZZLY

MINING DIV: GOLDEN ASSESSMENT REPORT 10954 INFO CLASS 3

LOCATION: LAT. 51 41.5 LONG. 117 20.2 NTS: 82N/11W

CLAIMS: SHEEP, GRIZZLY

OPERATOR: EMPEY, ERNEST H.

AUTHOR: ALLEN, A.R.

COMMODITIES: LEAD, COPPER, GOLD, SILVER, ZINC

DESCRIPTION: ARGILLACEOUS LIMESTONE, (CAMBRIAN ? AGE) SLATY ARGILLITE, DOLOMITE AND MICA SCHIST STRIKE NORTH-WESTERLY AND DIP NEARLY VERTICALLY. A FRACTURE ZONE WITH ASSOCIATED TIGHT FOLDING AND SHEARING CONTAINS QUARTZ-CALCITE-ANKERITE VEINS WITH TETRA-HEDRITE, MINOR PYRITE AND SPHALERITE WITH GOLD AND SILVER VALUES.

WORK DONE: PROS 1:1000
SAMP 15;AU,AG,CU,PB,ZN

REFERENCES: A.R. 9745,10954
M.I. 082N 086-GRIZZLY

CANOE RIVER 83D

---

195 TOYS

MINING DIV: KAMLOOPS ASSESSMENT REPORT 10916 INFO CLASS 4

LOCATION: LAT. 52 26.4 LONG. 119 12.9 NTS: 83D/ 6E

CLAIMS: TOYS

OPERATOR: MORTON, JOHN

AUTHOR: MORTON, J.

DESCRIPTION: THE PROPERTY WAS PROSPECTED FOR HIGH MICA CONTENT IN BIOTITE/HORNBLENDIC QUARTZO-FELDSPATHIC GNEISS, PHYLLITE AND QUARTZ-MICA SCHIST OF THE KAZA GROUP (PROTEROZOIC).

WORK DONE: PROS 1:50000

REFERENCES: A.R. 10916

196 VERITY

MINING DIV: KAMLOOPS ASSESSMENT REPORT 10955 INFO CLASS 4

LOCATION: LAT. 52 23.9 LONG. 119 9.0 NTS: 83D/ 6E

CLAIMS: VERITY FIRST, V.F.

OPERATOR: BING, RANDY

AUTHOR: AAQUIST, B.E.

COMMODITIES: URANIUM, NIOBIUM

DESCRIPTION: THE CLAIM COVERS AN AREA OF GLACIAL OUTWASH. ONLY OUTCROP FOUND IS A COARSELY CRYSTALLINE QUARTZ AND FELDSPAR PEGMATITE.

WORK DONE: PROS 1:4000

REFERENCES: A.R. 6741,7236,8216,9566,10274,10955
M.I. 083D 005-VERITY

197 VERITY, SERPENTINE CR, LEMPRIERE

MINING DIV: KAMLOOPS ASSESSMENT REPORT 11130 INFO CLASS 3

LOCATION: LAT. 52 23.9 LONG. 119 9.0 NTS: 83D/ 6E

CLAIMS: BLUE, VERITY

OPERATOR: ANSCHUTZ (CAN.) MIN.

AUTHOR: AAQUIST, B.E.

COMMODITIES: NIOBIUM, URANIUM, KYANITE, NEPHELINE SYENITE

DESCRIPTION: BANDED NEPHELINE SYENITE SILLS AND PEGMATITES INTRUDE GNEISSES WHICH DIP 15 TO 30 DEGREES SOUTH-WESTERLY. A RADIOACTIVE CARBONATITE SILL (?), BROKEN BY FAULTS, CONTAINS WIDESPREAD PYROCHLORE MINERALIZATION WHICH IS SUB-ECONOMIC AT THIS TIME.

WORK DONE: GEOL 1:10000;DETAILED
ROCK 124;TA,NB

REFERENCES: A.R. 6741,7236,8216,9566,10274,10955, 11130
M.I. 083D 008-VERITY;083D 023-SERPENTINE CR.;083D 027,028-LEMPRIERE

VICTORIA 92B

---

198 SM

MINING DIV: VICTORIA ASSESSMENT REPORT 10571 INFO CLASS 4

LOCATION: LAT. 48 27.2 LONG. 123 38.1 NTS: 92B/ 5E

CLAIMS: SM

OPERATOR: MURPHY, E.

AUTHOR: MURPHY, E.

COMMODITIES: GOLD, COPPER

DESCRIPTION: DRILLING INTERSECTED DOLERITE AND GABBRO WHICH CONTAIN HEMATITE, PYRITE AND MINOR GOLD VALUES.

WORK DONE: DIAD 52.8 M;3 HOLES,XR
SAMP 4;AU,AG

REFERENCES: A.R. 8282,10571
M.I. 092B 132-SM

199 SICKER

MINING DIV: VICTORIA ASSESSMENT REPORT 11841 INFO CLASS 3

LOCATION: LAT. 48 51.8 LONG. 123 43.3 NTS: 92B/13E

CLAIMS: SICKER, GEO

OPERATOR: LIEBERMAN, PHILIP

AUTHOR: LONSDALE, R.

DESCRIPTION: THE CLAIMS ARE UNDERLAIN BY VOLCANIC ROCKS OF THE SICKER GROUP AND SEDIMENTARY ROCKS OF THE NANAIMO GROUP. DRILLING INTERSECTED ANDESITE AND LIMESTONE WITH DISSEMINATED PYRITE THROUGHOUT. ASSAYS GAVE TRACE TO MINOR COPPER, ZINC, LEAD, SILVER AND GOLD.

WORK DONE: DIAD 107 M;3 HOLES,X-RAY
SAMP 36;AU,AG,CU,PB,ZN,CD

REFERENCES: A.R. 11841

200 AL

MINING DIV: VICTORIA ASSESSMENT REPORT 10171 INFO CLASS 3

LOCATION: LAT. 48 49.9 LONG. 123 55.2 NTS: 92B/13W

CLAIMS: AL, AND, BAR, JAC, ROY

OPERATOR: SMD MIN.

AUTHOR: CHAN, D.T.M.

DESCRIPTION: MASSIVE,WEAKLY CHLORITIZED BASALTIC FLOW ROCKS ARE INTRUDED BY QUARTZ DIORITE AND CUT BY MINOR QUARTZ-EPIDOTE-CALCITE VEINS.

WORK DONE: SOIL 394;CU,PB,ZN,AG,MN

REFERENCES: A.R. 10171

201 CORONATION

MINING DIV: VICTORIA ASSESSMENT REPORT 10837 INFO CLASS 3

LOCATION: LAT. 48 44.9 LONG. 123 55.2 NTS: 92B/13W

CLAIMS: AL, BAR, ROY, JAC

OPERATOR: SMD MIN.

AUTHOR: CHAN, D.T.M.

COMMODITIES: COPPER

DESCRIPTION: THE AIRBORNE SURVEY INDICATES ZONES OF MODERATE CONDUCTIVITY THAT APPEAR TO BE ATTRIBUTABLE TO FLAT-LYING HORIZONS 15 TO 30 METRES DEEP.

WORK DONE: EMAB 580.0 KM
MAGA 580.0 KM

REFERENCES: A.R. 10171,10837
M.I. 092B 104-CORONATION

202 JJ

MINING DIV: VICTORIA ASSESSMENT REPORT 12048 INFO CLASS 4

LOCATION: LAT. 48 56.0 LONG. 123 45.5 NTS: 92B/13W

CLAIMS: JJ

OPERATOR: JOYCE, JAMES

AUTHOR: JOYCE, J.W.

DESCRIPTION: SAMPLES TAKEN FROM OUTCROPS OF PYRITIC BASALTS AND FELDSPAR PORPHYRY DYKES ARE ANOMALOUS IN COPPER, ZINC, SILVER, GOLD AND BARIUM.

WORK DONE: PROS 1:2500

REFERENCES: A.R. 12048

203 PAUPER

MINING DIV: VICTORIA ASSESSMENT REPORT 11166 INFO CLASS 3

LOCATION: LAT. 48 54.0 LONG. 123 49.2 NTS: 92B/13W

CLAIMS: BRENT

OPERATOR: ESSO RES. CAN.

AUTHOR: COOPER, W.G.

COMMODITIES: COPPER

DESCRIPTION: PREVIOUS AND CURRENT WORK IS CENTERED ON A STRIP OF CUPRIFEROUS QUARTZ SERICITE SCHIST.

WORK DONE: EMGR 13.2 KM
MAGG 14.2 KM

REFERENCES: A.R. 7323,11166
M.I. 092B 040-PAUPER

204 TINTO VIEW, HOPE

MINING DIV: VICTORIA ASSESSMENT REPORT 11123 INFO CLASS 2

LOCATION: LAT. 48 52.5 LONG. 123 52.0 NTS: 92B/13W

CLAIMS: FANG, SILVER, SOLLY, TL

OPERATOR: ABERFORD RES.

AUTHOR: SMEE, B.W. CARTWRIGHT, P.A.

COMMODITIES: COPPER, ZINC, LEAD, SILVER, GOLD

DESCRIPTION: STEEPLY DIPPING, MUCH DEFORMED BASALTIC TO RHYOLITIC ROCKS, INTERBEDDED VOLCANICLASTICS, CHERT AND SLATE OF THE SICKER GROUP (PALEOZOIC) ARE INTRUDED BY DYKES AND SILLS OF INTERMEDIATE TO MAFIC COMPOSITION. TRENCHING EXPOSED SEVERAL SMALL MASSIVE SULPHIDE TYPE SHOWINGS WITHIN OR IN CLOSE PROXIMITY TO FELSIC VOLCANIC UNITS. ARGENTIFEROUS AND

AURIFEROUS CHALCOPYRITE, SPHALERITE AND GALENA OCCUR IN BARITIC, SILICEOUS AND PYRITIC TABULAR ZONES.

WORK DONE:

GEOL	1:5000
TREN	390.0 M;19 TRENCHES
ROCK	36;CU,PB,ZN,AG,AU,BA
EMGR	37.6 KM
MAGG	45.7 KM
IPOL	23.0 KM
SOIL	987;CU,PB,ZN,BA

REFERENCES: A.R. 10116,11123
092B 085-TINTO VIEW;092B 110-HOPE

205 VAL

MINING DIV: VICTORIA ASSESSMENT REPORT 10838 INFO CLASS 3

LOCATION: LAT. 48 49.8 LONG. 123 47.4 NTS: 92B/13W

CLAIMS: VAL, LEN, TINE

OPERATOR: SMD MIN.

AUTHOR: CHAN, D.T.M.

DESCRIPTION: THE AIRBORNE SURVEY INDICATES ZONES OF MODERATE CONDUCTIVITY THAT APPEAR TO BE ATTRIBUTABLE TO FLAT-LYING HORIZONS 15 TO 30 METRES DEEP.

WORK DONE:

EMAB	370.0 KM
MAGA	370.0 KM

REFERENCES: A.R. 10838

CAPE FLATTERY 92C

---

206 P.M.L. 257

MINING DIV: VICTORIA ASSESSMENT REPORT 10896 INFO CLASS 4

LOCATION: LAT. 48 29.7 LONG. 124 16.1 NTS: 92C/ 8W

CLAIMS: P.M.L. 257

OPERATOR: ARMSIDE MIN.

AUTHOR: KAMIL, H.

DESCRIPTION: THE PROPERTY IS UNDERLAIN BY CONGLOMERATE AND GRAVELS WHICH ARE BEING REASSESSED FOR PLACER GOLD.

WORK DONE: SAMP 8 BULK;AU

REFERENCES: A.R. 7368,10896

207 OZZ

MINING DIV: ALBERNI ASSESSMENT REPORT 10631 INFO CLASS 3

LOCATION: LAT. 48 57.4 LONG. 125 30.3 NTS: 92C/13E 92C/14W

CLAIMS: OZZ

OPERATOR: UMEX

AUTHOR: CHEVALIER, A.

DESCRIPTION: PORPHYRITIC AGGLOMERATES AND TUFFS OF THE BONANZA GROUP ARE INTRUDED BY DIORITE AND NUMEROUS DYKES OF JURASSIC AGE. PYRITE AND PYRRHOTITE OCCUR IN SEVERAL SMALL ALTERATION ZONES IN THE VOLCANIC ROCKS.

WORK DONE: GEOL 1:5000
ROCK 50;MULTIELEMENT

REFERENCES: A.R. 8885,10631

208 AVALLIN

MINING DIV: VICTORIA ASSESSMENT REPORT 11196 INFO CLASS 3

LOCATION: LAT. 48 51.3 LONG. 124 33.2 NTS: 92C/15E

CLAIMS: FD

OPERATOR: ALCYONE EX.

AUTHOR: JONES, H.M.

COMMODITIES: COPPER

DESCRIPTION: THE GEOLOGY CONSISTS OF NORTHWESTERLY TRENDING,

TIGHTLY FOLDED CALCAREOUS SHALE, ARGILLITE, TUFFS, LIMESTONE, DACITE AND FELDSPAR PORPHYRY DYKES OF THE QUATSINO AND BONANZA FORMATIONS, VANCOUVER GROUP (UPPER TRIASSIC). CHALCOPYRITE, BORNITE AND PYRITE ARE ASSOCIATED WITH IRREGULAR MASSES AND LENSES OF SKARN WITHIN LIMESTONE IN THE VICINITY OF PORPHYRY DYKES.

WORK DONE: PROS 1:4000
SAMP 6;CU,AG,AU
SOIL 13;CU,AG,AU

REFERENCES: A.R. 11196
M.I. 092C 037-AVALLIN

209 CR

MINING DIV: VICTORIA ASSESSMENT REPORT 11232 INFO CLASS 4

LOCATION: LAT. 48 48.8 LONG. 124 30.2 NTS: 92C/15E 92C/16W

CLAIMS: HANK

OPERATOR: STRATO GEOLOGICAL

AUTHOR: ARMSTRONG, C.M.

COMMODITIES: COPPER

DESCRIPTION: A WEDGE OF THE QUATSINO LIMESTONE AND KARMUTSEN VOLCANIC ROCKS IS FAULT-BOUNDED, EAST-WEST TRENDING, FOLDED AND SHEARED AND IN CONTACT WITH GRANODIORITE/DIORITE OF THE ISLAND INTRUSIONS. SKARN DEVELOPMENT IN LIMESTONE AND VOLCANIC ROCKS INCLUDES HIGH GRADE CHALCOPYRITE.

WORK DONE: PROS 1:50000

REFERENCES: A.R. 11232
M.I. 092C 125-CR

210 FLORA

MINING DIV: ALBERNI ASSESSMENT REPORT 11143 INFO CLASS 4

LOCATION: LAT. 48 52.5 LONG. 124 40.3 NTS: 92C/15E

CLAIMS: JUMBO, FLORA

OPERATOR: ALPH-OMEGA RES.

AUTHOR: JONES, H.M.

COMMODITIES: COPPER, ZINC

DESCRIPTION: RHYODACITIC TUFFS, BRECCIAS AND ANDESITIC PORPHYRIES OF THE BONANZA GROUP DIP MODERATELY TO THE NORTHWEST. VOLCANOGENIC MASSIVE SULPHIDE-TYPE MINERALIZATION OCCURS IN BANDS ASSOCIATED WITH THE MORE FELSIC VOLCANIC ROCKS. THE PRINCIPAL MINERALS ARE PYRITE, CHALCOPYRITE, SPHALERITE, MINOR GALENA, MARCASITE, PYRRHOTITE AND MAGNETITE.

WORK DONE: GEOL 1:10000
TREN APPROX. 2 KM

REFERENCES: A.R. 11143
M.I. 092C 061-FLORA

211 MARG

MINING DIV: ALBERNI ASSESSMENT REPORT 10619 INFO CLASS 3

LOCATION: LAT. 48 47.0 LONG. 124 44.5 NTS: 92C/15E

CLAIMS: FITINAT

OPERATOR: UMEX

AUTHOR: NADEAU, I.

COMMODITIES: COPPER, MOLYBDENUM, IRON

DESCRIPTION: GENTLY DIPPING FELSIC TO INTERMEDIATE SUBAERIAL VOLCANIC ROCKS ARE INTRUDED BY SEVERAL PHASES OF DIORITE AND QUARTZ MONZONITE DYKES AND PLUGS. MINOR PYRITE, CHALCOPYRITE AND MOLYBDENITE ARE ASSOCIATED WITH QUARTZ VEINING AND EPIDOTIZED QUARTZ MONZONITE.

WORK DONE: IPOL 0.5 KM
EMGR 1.6 KM
MAGG 0.2 KM

REFERENCES: A.R. 8288,10619
M.I. 092C 111-MARG

212 SAN MATEO

MINING DIV: ALBERNI ASSESSMENT REPORT 10840 INFO CLASS 4

LOCATION: LAT. 48 58.0 LONG. 124 54.1 NTS: 92C/15W

CLAIMS: SAN MATEO

OPERATOR: UMEX

AUTHOR: NADEAU, I.

DESCRIPTION: QUATSINO LIMESTONE AND INTERBEDDED ARGILLITE (UPPER TRIASSIC), AND ANDESITE FLOW ROCKS AND PYROCLASTICS OF THE BONANZA GROUP (LOWER JURASSIC) ARE INTRUDED BY COARSE-GRAINED DIORITE. SKARN MINERALIZATION IS EVIDENT IN LIMESTONE AND TUFFACEOUS ROCKS.

WORK DONE: IPOL 0.8 KM

REFERENCES: A.R. 8507,9761,10840

213 IMP J-M

MINING DIV: NANAIMO ASSESSMENT REPORT 11098 INFO CLASS 3

LOCATION: LAT. 48 58.2 LONG. 124 1.8 NTS: 92C/16E

CLAIMS: IMP J-M, IMP S

OPERATOR: IMPERIAL METALS

AUTHOR: QUIN, S.P.

DESCRIPTION: SICKER SEDIMENTARY ROCKS AND GABBRO SILLS ARE JUST NORTH OF A LARGE GABBRO INTRUSIVE. THE SEDIMENTARY ROCKS CONTAIN PYRITIC BANDS OF CHERT.

WORK DONE: GEOL 1:5000
ROCK 33;CU,AU,AG
SOIL 109;MULTIELEMENT

REFERENCES: A.R. 11097,11098

214 IMPERIAL H

MINING DIV: NANAIMO ASSESSMENT REPORT 11097 INFO CLASS 3

LOCATION: LAT. 48 58.2 LONG. 124 1.8 NTS: 92C/16E

CLAIMS: IMPERIAL H

OPERATOR: IMPERIAL METALS

AUTHOR: QUIN, S.P. DECARLE, R.

DESCRIPTION: GEOLOGY IS INFERRED TO CONSIST OF SEDIMENTARY AND VOLCANIC ROCKS OF THE SICKER AND VANCOUVER GROUPS (PERMIAN-TRIASSIC).

WORK DONE: EMAB 42 KM
MAGA 42 KM

REFERENCES: A.R. 11097

215 DELPHI, MOUNT BUTTLE, CLOSE, AMORE

MINING DIV: NANAIMO ASSESSMENT REPORT 10970 INFO CLASS 3

LOCATION: LAT. 48 57.0 LONG. 124 17.8 NTS: 92C/16W

CLAIMS: AMORE

OPERATOR: AQUARIUS RES.

AUTHOR: CHASE, W.F.

COMMODITIES: COPPER, SILVER, GOLD, MOLYBDENUM

DESCRIPTION: THE UNDERLYING ROCKS ARE THE SAANICH INTRUSIVES AND SICKER SEDIMENTARY AND VOLCANIC ROCKS WHICH ARE CUT BY FAULTS AND FRACTURES DIPPING STEEPLY TO THE WEST. MANY OF THE PARALLEL FRACTURES ARE FILLED WITH QUARTZ AND SCATTERED SHOWINGS OF MOLYBDENITE AND GOLD.

WORK DONE: GEOL 1:5000
SOIL 120;MO,CU,AU
SILT 28;MO,CU,AU

REFERENCES: A.R. 6963,7187,7880,7908,8782,9861, 10324,10970
M.I. 092C 013-DELPHI;092C 014-MOUNT BUTTLE;092C 112-CLOSE;092C 117-AMORE

216 AGNES, PACO, BROWN JUG, THELMA

MINING DIV: ALBERNI ASSESSMENT REPORT 11159 INFO CLASS 3

LOCATION: LAT. 49 29.8 LONG. 126 23.4 NTS: 92E/ 8W

CLAIMS: LAKE

OPERATOR: HANSEN, LORNE

AUTHOR: BUCKLAND, P.

COMMODITIES: COPPER, LEAD, ZINC, GOLD, SILVER, IRON

DESCRIPTION: SPARSE OUTCROPS ON THE PROPERTY ARE BASALTS AND DIORITES. OLD WORKINGS EXPOSE DIORITE, MIGMATITE, GNEISS AND FELSITE. SILVER AND GOLD-BEARING COPPER, LEAD AND ZINC SULPHIDES OCCUR IN STRINGERS, PODS AND QUARTZ VEINS.

WORK DONE: PROS 1:500
SOIL 96;CU,PB,ZN,AG,AU,AS
ROCK 19;MULTIELEMENT

REFERENCES: A.R. 11159
M.I. 092E 013-AGNES;092E 014-PACO;
092E 016-BROWN JUG;092E 031-THELMA

217 ELAINE

MINING DIV: ALBERNI ASSESSMENT REPORT 11221 INFO CLASS 4

LOCATION: LAT. 49 46.8 LONG. 126 29.5 NTS: 92E/15E 92E/16W

CLAIMS: ELAINE

OPERATOR: CRYSTAL MOUNTAIN

AUTHOR: CAVEY, G.

DESCRIPTION: ROCK OUTCROPS ARE SPARSE. IT IS INFERRED THAT THE UNDERLYING ROCKS ARE ANDESITIC TO DACITIC LAVAS, TUFFS, BRECCIAS AND SEDIMENTARY ROCKS OF THE BONANZA GROUP (LOWER JURASSIC) AND MEMBERS OF THE ISLAND INTRUSIVE COMPLEX (JURASSIC).

WORK DONE: SOIL 60;AU

REFERENCES: A.R. 11221

ALBERNI 92F

---

218 COAL

MINING DIV: NANAIMO ASSESSMENT REPORT 10983 INFO CLASS 2

LOCATION: LAT. 49 8.4 LONG. 124 22.7 NTS: 92F/ 1W

CLAIMS: COAL

OPERATOR: BP MIN.

AUTHOR: FINDLAY, A.R.

COMMODITIES: SILVER, LEAD, ZINC, COPPER

DESCRIPTION: DRILLING INTERSECTED GRANODIORITE (TERTIARY) WHICH IS OVERLAIN BY GREYWACKE AND SILTSTONE (UPPER CRETACEOUS). THE INTRUSIVE IS AFFECTED BY CLAY ALTERATION AND NUMEROUS FRACTURES AND FAULTS. THE ROCKS AND FRACTURES ARE PYRITIC.

WORK DONE:
GEOL 1:5000
SOIL 1028;MULTIELEMENT
ROCK 32;MULTIELEMENT
DIAD 303.0 M;6 HOLES,BQ

REFERENCES: A.R. 10025,10983
M.I. 092F 151-COAL

219 EAST IMPERIAL

MINING DIV: NANAIMO ASSESSMENT REPORT 11080 INFO CLASS 3

LOCATION: LAT. 49 5.9 LONG. 124 30.7 NTS: 92F/ 1W 92F/ 2E

CLAIMS: EAST IMPERIAL, WEST IMPERIAL

OPERATOR: IMPERIAL METALS

AUTHOR: QUIN, S.P.

DESCRIPTION: AIRBORNE GEOPHYSICAL RESPONSE IS WEAK.

WORK DONE: EMAB 65.0 KM
MAGA 65.0 KM

REFERENCES: A.R. 11080

220 MOUNTAIN

MINING DIV: NANAIMO ASSESSMENT REPORT 11079 INFO CLASS 4

LOCATION: LAT. 49 3.0 LONG. 124 21.0 NTS: 92F/ 1W

CLAIMS: GREEN IMPERIAL

OPERATOR: IMPERIAL METALS

AUTHOR: QUIN, S.P. DECARLE, R.

COMMODITIES: IRON

DESCRIPTION: THE AIRBORNE GEOPHYSICAL SURVEY INDICATES SEVERAL VERY WEAK RESPONSES.

WORK DONE: EMAB 40.8 KM
MAGA 40.8 KM

REFERENCES: A.R. 11079
M.I. 092F 184-MOUNTAIN

221 SPECOGNA COPPER

MINING DIV: NANAIMO ASSESSMENT REPORT 10996 INFO CLASS 4

LOCATION: LAT. 49 6.3 LONG. 124 30.0 NTS: 92F/ 1W 92F/ 2E

CLAIMS: WO 2, SPECOGNA

OPERATOR: CANAMIN RES.

AUTHOR: MCDOUGALL, J.J.

COMMODITIES: COPPER, ZINC; SILVER

DESCRIPTION: THE PROPERTY IS SITUATED IN COMPLEX GEOLOGY. CHALCOPYRITE, PYRITE, BORNITE AND SPHALERITE OCCUR IN DEFORMED, LIGHT GREY ROCKS WHICH ARE PROBABLY ALTERED PILLOW BASALTS.

WORK DONE: DIAD 20.0 M;4 HOLES,EXT

SAMP 13;CU,ZN,AG,AU

REFERENCES: A.R. 8687,8688,10302,10996
M.I. 092F 037-SPECOGNA COPPER

222 SURPRISE

MINING DIV: NANAIMO ASSESSMENT REPORT 11010 INFO CLASS 4

LOCATION: LAT. 49 5.1 LONG. 124 25.5 NTS: 92F/ 1W

CLAIMS: SURPRISE

OPERATOR: CANAMIN RES.

AUTHOR: COUROY, P.W.

DESCRIPTION: PYRITE, CHALCOPYRITE AND BORNITE OCCUR IN 1 STEEP, NORTHEAST DIPPING SHEAR CUTTING MONZONITE AND TONALITE (JURASSIC). OTHER ROCKS ON THE PROPERTY ARE KARMUTSEN VOLCANICS (TRIASSIC) AND LIMESTONE, TUFF AND SEDIMENTARY ROCKS OF THE SICKER GROUP (PALEOZOIC).

WORK DONE: DIAD 26.0 M;4 HOLES,EXT
SAMP 10;CU,AG,AU
PITS 1
PROS 1:1000

REFERENCES: A.R. 11010

223 VILLALTA

MINING DIV: NANAIMO ASSESSMENT REPORT 10789 INFO CLASS 3

LOCATION: LAT. 49 6.1 LONG. 124 27.7 NTS: 92F/ 1W 92F/ 2E

CLAIMS: VILLALTA, WO

OPERATOR: ASARCO EX.

AUTHOR: FLETCHER, D.M.

COMMODITIES: COPPER, TUNGSTEN, GOLD, ZINC

DESCRIPTION: POORLY SORTED CONGLOMERATE AND HEMATITIC MUDSTONES OF THE NANAIMO GROUP LIE UNCONFORMABLY ABOVE VOLCANICS, CLASTIC SEDIMENTARY ROCKS AND LIMESTONE OF

THE SICKER GROUP. A NORTHEASTERLY ELONGATED DEPRESSION, POSSIBLY A KARST DEVELOPMENT IN LIMESTONE, CONTAINS SULPHIDE ZONES WITH PYRITE, PYRRHOTITE, CHALCOPYRITE, GOLD VALUES AND RARE GALENA AND MAGNETITE MINERALIZATION.

WORK DONE: GEOL 1:2500
SOIL 650;MULTIELEMENT

REFERENCES: A.R. 7792,8458,10789
M.I. 092F 384-VILLALTA

224 GOLDEN EAGLE, HAVILAH, MCQUILLAN CK.

MINING DIV: VICTORIA ASSESSMENT REPORT 10902 INFO CLASS 3

LOCATION: LAT. 49 5.3 LONG. 124 36.5 NTS: 92F/ 2E

CLAIMS: MAR, JAN, NAT, REMY

OPERATOR: JAN RES.

AUTHOR: HAWKINS, T.E.G.

COMMODITIES: LEAD, ZINC, COPPER, JASPER, GOLD, SILVER

DESCRIPTION: ANDESITE OF THE NITINAT FORMATION, SICKER GROUP (PALEOZOIC), IS CUT BY VEINLETS OF QUARTZ AND CARBONATE. A VEIN DIPPING 60 TO 70 DEGREES TO THE WEST IS COMPOSED OF COMB AND BANDED QUARTZ AND CARRIES COPPER, LEAD, ZINC AND IRON SULPHIDES.

WORK DONE: GEOL 1:10000,1:1000
SAMP 43;CU,PB,ZN,AG,AU

REFERENCES: A.R. 7857,9639,10902
M.I. 092F 080-GOLDEN EAGLE;092F 082-HAVILAH;092F 429-MCQUILLAN CK.

225 REGINA, KEN

MINING DIV: ALBERNI ASSESSMENT REPORT 10890 INFO CLASS 3

LOCATION: LAT. 49 8.2 LONG. 124 40.1 NTS: 92F/ 2E

CLAIMS: LIZARD, DINOSAUR, CRINOSAURUS, DIPLODOCUS

OPERATOR: UMEX

AUTHOR: NADEAU, I.

COMMODITIES: GOLD, SILVER, COPPER

DESCRIPTION: A TUFFACEOUS CHERT UNIT OF THE SICKER FORMATION IS AURIFEROUS. MASSIVE ANDESITE ABOVE THE TUFFACEOUS ROCKS IS CUT BY NARROW AURIFEROUS QUARTZ VEINS.

WORK DONE: SOIL 63;AU
ROCK 44;AU

REFERENCES: A.R. 7719,8568,8981,10401,10890
M.I. 092F 078-REGINA;092F 285-KEN

226 THISTLE

MINING DIV: ALBERNI ASSESSMENT REPORT 11064 INFO CLASS 3

LOCATION: LAT. 49 6.9 LONG. 124 39.5 NTS: 92F/ 2E

CLAIMS: THISTLE, MCQUILLAN, CROW, ROSE

OPERATOR: NEXUS RES.

AUTHOR: WHITE, G.E. HAWKINS, T.E.G.

COMMODITIES: COPPER, GOLD, SILVER

DESCRIPTION: MASSIVE ANDESITE AND INTERBEDDED TUFFS OF THE SICKER GROUP ARE INTRUDED BY TRAPP AND APLITE DYKES. PYRITE, CHALCOPYRITE AND GOLD MINERALIZATION EXPOSED IN OLD WORKINGS APPEARS TO BE FAULT/SHEAR RELATED AND STRATIFORM IN LIMY TUFFACEOUS ARGILLITES.

WORK DONE: GEOL 1:5000
MAGG 2.5 KM
IPOL 2.5 KM
EMGR 2.5 KM

REFERENCES: A.R. 8088,9126,10237,11064
M.I. 092F 083-THISTLE

227 CONTENTED

MINING DIV: ALBERNI ASSESSMENT REPORT 12044 INFO CLASS 3

LOCATION: LAT. 49 5.0 LONG. 124 53.0 NTS: 92F/ 2W

CLAIMS: CONTENTED 1-2

OPERATOR: NORANDA EX.

AUTHOR: STEWART, C.

DESCRIPTION: TWO MINERALIZED ZONES IN KARMUTSEN VOLCANICS AND UNDERLYING ISLAND INTRUSIVE GRANODIORITE. ONE ZONE CONSISTS OF MASSIVE SULPHIDE PODS AND DISSEMINATED SULPHIDES ASSOCIATED WITH SHEARS. THE OTHER ZONE IS FLAT-LYING VEIN STRUCTURE OF MASSIVE PYRRHOTITE-PYRITE-CHALCOPYRITE MINERALIZATION.

WORK DONE: SOIL 169;AG,CU,PB,ZN(AU)
SILT 41;AG,CU,PB,ZN(AU)
ROCK 35;AG,CU,PB,ZN(AU)

REFERENCES: A.R. 12044

228 RED ROVER

MINING DIV: ALBERNI ASSESSMENT REPORT 10626 INFO CLASS 4

LOCATION: LAT. 49 3.5 LONG. 125 18.5 NTS: 92F/ 3W

CLAIMS: LUCKY, WICK

OPERATOR: GIRINDRA, WILKIN

AUTHOR: RYBACK-HARDY, V.

COMMODITIES: GOLD

DESCRIPTION: OLD WORKINGS EXPOSE A NARROW QUARTZ VEIN WITH MINOR GOLD VALUES.

WORK DONE: SILT 10;MULTIELEMENT
SAMP 2;CU,PB,ZN,AG,AU
ROAD 1.0 KM

REFERENCES: A.R. 10626
M.I. 092F 034-RED ROVER

229 SOL

MINING DIV: ALBERNI ASSESSMENT REPORT 10574 INFO CLASS 4

LOCATION: LAT. 49 10.9 LONG. 125 21.1 NTS: 92F/ 3W

CLAIMS: SOL

OPERATOR: GUPPY, WALTER

AUTHOR: GUPPY, W.

DESCRIPTION: INTRUSIVE ROCKS WERE NOTED AT THREE LOCATIONS WHICH MAY BE SMALL STOCKS OR DYKES WITHIN THE KARMUTSEN VOLCANIC COUNTRY ROCKS.

WORK DONE: PROS 1:12500

REFERENCES: A.R. 10574

230 OK, DRY GULCH

MINING DIV: ALBERNI ASSESSMENT REPORT 11110 INFO CLASS 4

LOCATION: LAT. 49 25.9 LONG. 125 44.4 NTS: 92F/ 5E

CLAIMS: CUB

OPERATOR: GUPPY, W.

AUTHOR: PHENDLER, R.W.

COMMODITIES: GOLD, SILVER, MOLYBDENUM

DESCRIPTION: THE CLAIM IS AT THE SOUTHWEST END OF THE BEDWELL BATHOLITH (MIDDLE JURASSIC) AT ITS CONTACT WITH THE KARMUTSEN VOLCANIC ROCKS (TRIASSIC). GOLD AND SILVER VALUES ARE ASSOCIATED WITH PYRITE AND MINOR GALENA IN A NORTH-DIPPING QUARTZ VEIN CUTTING QUARTZ DIORITE. QUARTZ VEINS IN THIS AREA ARE RELATED TO DYKES AND PLUGS OF TERTIARY AGE.

WORK DONE: PROS 1:50000
SAMP 5;AU,AG

REFERENCES: A.R. 4101,4354,4951,4962,5419,5520,5881, 11110
M.I. 092F 058-OK;092F 252-DRY GULCH

231 SILVER BELL

MINING DIV: NANAIMO ASSESSMENT REPORT 11024 INFO CLASS 3

LOCATION: LAT. 49 20.4 LONG. 124 42.8 NTS: 92F/ 7E

CLAIMS: SB

OPERATOR: ASARCO EX.

AUTHOR: FLETCHER, D.M.

COMMODITIES: COPPER, LEAD, ZINC, GOLD, SILVER, ANTIMONY

DESCRIPTION: VOLCANIC BRECCIA, TUFF, ARGILLITE AND ANDESITE PORPHYRY OF THE SICKER VOLCANICS ARE CUT BY A MAJOR, NORTH/SOUTH STRIKING FAULT. OLD WORKINGS EXPOSE QUARTZ VEINS MINERALIZED WITH STIBNITE AND SMALL AMOUNTS OF COPPER, LEAD, ZINC, ARSENIC, GOLD AND SILVER.

WORK DONE: SOIL 275;MULTIELEMENT

REFERENCES: A.R. 11024
M.I. 092F 243-SILVER BELL

232 RUBY

MINING DIV: VANCOUVER ASSESSMENT REPORT 11201 INFO CLASS 4

LOCATION: LAT. 49 44.5 LONG. 124 2.0 NTS: 92F/ 9E

CLAIMS: RUBY

OPERATOR: DAVIES, JOHN BRUCE

AUTHOR: DAVIES, J.B.

DESCRIPTION: GRANODIORITE WITH INCLUSIONS OF ALTERED, INDURATED VOLCANIC ROCKS ARE CUT BY DYKES AND ALTERED BY EPIDOTE, SILICA AND CALCITE.

WORK DONE: PROS 1:12500

REFERENCES: A.R. 11201

233 PJ

MINING DIV: NANAIMO ASSESSMENT REPORT 10573 INFO CLASS 4

LOCATION: LAT. 49 40.8 LONG. 124 26.8 NTS: 92F/ 9W

CLAIMS: PJ, GIL

OPERATOR: CHARLEMAGNE OIL

AUTHOR: WARES, R.

DESCRIPTION: PORPHYRITIC BASALT (TRIASSIC) IS CUT BY A NARROW, POORLY BANDED QUARTZ VEIN WHICH CONTAINS SPHALERITE, GALENA AND PYRITE IN THE CORE.

WORK DONE: SAMP 6;PB,ZN,AG,AU

REFERENCES: A.R. 10573

234 NIOBY

MINING DIV: NANAIMO ASSESSMENT REPORT 10866 INFO CLASS 3

LOCATION: LAT. 49 52.8 LONG. 125 29.6 NTS: 92F/13E 92F/14W

CLAIMS: NIOBY

OPERATOR: ART BELT

AUTHOR: SHEPPARD, E.P.

DESCRIPTION: THE NIOBY CLAIMS ARE UNDERLAIN BY GRANODIORITE WHICH APPEARS TO INTRUDE VOLCANIC FLOW ROCKS AND BRECCIA (JURASSIC). AN EASTERLY STRIKING SHEAR ZONE IS MINERALIZED WITH PYRITE, CHALOCOPYRITE, SPHALERITE AND GALENA.

WORK DONE: GEOL 1:10000
SAMP 15;AU,AG,CU,PB,ZN

REFERENCES: A.R. 10866

235 RAMONA

MINING DIV: NANAIMO ASSESSMENT REPORT 11105 INFO CLASS 3

LOCATION: LAT. 49 53.7 LONG. 125 36.3 NTS: 92F/13E

CLAIMS: RAMONA

OPERATOR: RICH LODE GOLD

AUTHOR: BROWN, C. DUPUIS, J.

DESCRIPTION: KARMUTSEN BASALT FLOW AND PILLOW LAVA DIP GENTLY NORTHEAST. GRANODIORITE AND QUARTZ DIORITE OF THE ISLAND INTRUSIONS OUTCROP NEAR THE NORTH END OF THE PROPERTY. A MAJOR NORTHEAST STRIKING FAULT CROSSES THE CLAIM GROUP ON THE WEST.

WORK DONE: PROS 1:10000
SAMP 79;AU,AG(MULTIELEM)

REFERENCES: A.R. 11105

236 EAGLE GORGE

MINING DIV: NANAIMO ASSESSMENT REPORT 11199 INFO CLASS 4

LOCATION: LAT. 49 52.0 LONG. 125 18.3 NTS: 92F/14W

CLAIMS: EAGLE GORGE

OPERATOR: BERKSHIRE, L.V.

AUTHOR: BERKSHIRE, L.V.

DESCRIPTION: MALACHITE OCCURS IN KARMUTSEN FLOW ROCKS NEAR THE CONTACT WITH NANAIMO CONGLOMERATE, SANDSTONE AND SHALE. THE MALACHITE IS POSSIBLY DERIVED FROM MINUTE AMOUNTS OF NATIVE COPPER.

WORK DONE: PROS 1:5850
SAMP 6;AU,AG,CU

REFERENCES: A.R. 11199

237 MARJORY, LOYAL, CANADA, BOLIVAR

MINING DIV: NANAIMO ASSESSMENT REPORT 10600 INFO CLASS 3

LOCATION: LAT. 49 47.6 LONG. 124 35.1 NTS: 92F/15E

CLAIMS: CORTEZ, BOLIVAR

OPERATOR: AQUARIUS RES.

AUTHOR: COCHRANE, D.R. CHASE, W.F.

COMMODITIES: GOLD, SILVER, COPPER, LEAD, ZINC

DESCRIPTION: KARMUTSEN VOLCANIC ROCKS (UPPER TRIASSIC) AND YOUNGER QUATSINO LIMESTONE ARE INTRUDED BY DYKES AND STOCKS OF THE ISLAND INTRUSIONS.

WORK DONE: SOIL 200;CU,MO,AG,HG

REFERENCES: A.R. 5516,5763,6842,8203,8206,9417,10600
M.I. 092F 109-MARJORY;092F 265-LOYAL;
092F 267-CANADA;092F 364-BOLIVAR

238 CALDER

MINING DIV: VANCOUVER ASSESSMENT REPORT 11230 INFO CLASS 4

LOCATION: LAT. 49 53.9 LONG. 124 0.0 NTS: 92F/16E 92G/13W

CLAIMS: CALDER

OPERATOR: MCNUTT, G.

AUTHOR: CRABB, J.J.

COMMODITIES: COPPER, SILVER, ZINC

DESCRIPTION: NORTHWEST TRENDING, STRATIFIED RHYOLITE/DACITE FLOW ROCKS ARGILLITES OF THE GAMBIER GROUP ARE ROOF PENDANT ON DIORITIC PLUTONIC ROCKS. CHALCOPYRITE AND SPHALERITE OCCUR IN THIN VEINLETS AND SMALL PODS WITHIN THE STRATIFIED ROCKS.

WORK DONE: PROS 1:50000

REFERENCES: A.R. 11230

239 KELLY

MINING DIV: VANCOUVER ASSESSMENT REPORT 11263 INFO CLASS 3

LOCATION: LAT. 49 48.6 LONG. 124 23.7 NTS: 92F/16W

CLAIMS: KELLY, TRISH

OPERATOR: FARGO OIL

AUTHOR: HILCHEY, G.R.

COMMODITIES: GERMANIUM, GALLIUM

DESCRIPTION: A BASEMENT OF WEATHERED GRANITE IS OVERLAIN BY A 500 METRE THICK AND 5 BY 8 KILOMETRES WIDE DEPOSIT OF SANDSTONE-CONGLOMERATE-SHALE (EOCENE). THROUGHOUT THE SEDIMENTARY ROCKS ARE SEAMS AND FRAGMENTS OF COAL CONTAINING GERMANIUM AND GALLIUM.

WORK DONE: SAMP 23;GE,GA(BULK)

REFERENCES: A.R. 10384,11263
M.I. 092F 137-GE

240 ZOIE

MINING DIV: VANCOUVER ASSESSMENT REPORT 10921 INFO CLASS 4

LOCATION: LAT. 49 49.8 LONG. 124 23.2 NTS: 92F/16W

CLAIMS: ZOIE

OPERATOR: FARGO OIL

AUTHOR: PRICE, M.G.

DESCRIPTION: ANOMALOUS GERMANIUM-BEARING CARBONACEOUS BEDS FORM PART OF A SANDSTONE-CONGLOMERATE-SHALE BASIN (EOCENE) IN GRANITIC ROCKS OF THE COAST MOUNTAINS PLUTONIC COMPLEX.

WORK DONE: PROS 1:5000

REFERENCES: A.R. 10921

VANCOUVER 92G

---

241 MARG-SUM

MINING DIV: NEW WESTMINSTER ASSESSMENT REPORT 11133 INFO CLASS 3

LOCATION: LAT. 49 5.0 LONG. 122 0.0 NTS: 92G/ 1E 92H/ 4W

CLAIMS: MARG-SUM

OPERATOR: TRIFAUX, RENE

AUTHOR: TRIFAUX, R.

DESCRIPTION: THE CLAIMS ARE UNDERLAIN BY PYRITIC BLACK SCHISTS, LIMESTONE, GREENSTONE AND GRANITE.

WORK DONE: PROS 1:4000

REFERENCES: A.R. 11133

242 NAMI

MINING DIV: NEW WESTMINSTER ASSESSMENT REPORT 11156 INFO CLASS 3

LOCATION: LAT. 49 2.8 LONG. 122 3.8 NTS: 92G/ 1E

CLAIMS: NAMI

OPERATOR: TRIFAUX, RENE

AUTHOR: TRIFAUX, R.

DESCRIPTION: THE CLAIM IS UNDERLAIN BY ALTERED GRANITIC ROCKS, BLACK SCHISTS, AMPHIBOLITES AND METAMORPHOSED VOLCANIC AND SEDIMENTARY ROCKS WHICH CONTAIN IRON SULPHIDES IN VEINS AND FLOAT. CONCENTRATIONS OF MAGNETITE CONTAIN TITANIUM.

WORK DONE: PROS 1:4600
SAMP APPROX.100,MULTIELEM

REFERENCES: A.R. 11156

243 TOIL

MINING DIV: NEW WESTMINSTER ASSESSMENT REPORT 10922 INFO CLASS 3

LOCATION: LAT. 49 40.9 LONG. 122 2.7 NTS: 92G/ 9E

CLAIMS: TOIL

OPERATOR: RICHARDS, GORDON G.

AUTHOR: HOWELL, W.A.

DESCRIPTION: CHLORITIC ANDESITIC TO DACITIC TUFFS, RELATED SEDIMENTARY ROCKS, PYRITIC QUARTZ SERICITE SCHISTS, AND DACITIC LAPILLI BRECCIA ARE INTRUDED BY DIORITIC TO MONZONITIC DYKES.

WORK DONE: SOIL 34;AU,AG,CU,PB,ZN,BA
SILT 10;AU,AG,CU,PB,ZN,BA
ROCK 39;AU,AG,CU,PB,ZN,BA

REFERENCES: A.R. 10922

244 BELLE, BALDWIN, LIRI, JO

MINING DIV: VANCOUVER ASSESSMENT REPORT 11121 INFO CLASS 2

LOCATION: LAT. 49 41.0 LONG. 123 2.0 NTS: 92G/10W 92G/11E

CLAIMS: SNOW, RUM, MINK, CONY

OPERATOR: STACKPOOL MIN.

AUTHOR: TIMMINS, W.G. SIVERTZ, G.W.G

COMMODITIES: GOLD, SILVER, COPPER, MOLYBDENUM

DESCRIPTION: THIS SPRAWLING PROPERTY IS UNDERLAIN BY VOLCANIC AND SEDIMENTARY ROOF PENDANT ROCKS OF THE GAMBIER GROUP, GRANITIC ROCKS OF THE COAST PLUTONIC COMPLEX, AND LAVAS OF THE GARIBALDI GROUP. THE GAMBIER ROCKS ARE ALTERED AND CONTAIN DISPERSED SHOWINGS OF CHALCOPYRITE, SPHALERITE, GALENA AND MUCH PYRITE.

WORK DONE: SOIL 1250;CU,PB,ZN,AG
SILT 53;CU,PB,ZN,AG
ROCK 35;CU,PB,ZN,AG,AU
GEOL 1:50000;1:1250
EMGR 11.0 KM

REFERENCES: A.R. 10761,11121
M.I. 092GNE020-LORI;092GNE022-JO;
092GNW014-BELLE;092GNW043-BALDWIN

245 COPPER BAY

MINING DIV: VANCOUVER ASSESSMENT REPORT 10722 INFO CLASS 3

LOCATION: LAT. 49 40.0 LONG. 122 59.0 NTS: 92G/10W

CLAIMS: DIDDI, NADINE, KATHRIN, SHANNON

OPERATOR: PLACER DEV.

AUTHOR: KIMURA, E.T. THORNTON, J.M.

COMMODITIES: COPPER

DESCRIPTION: VOLCANIC ROCKS OF THE GAMBIER GROUP (CRETACEOUS) FORM AN OVAL-SHAPED ROOF PENDANT UNDERLAIN BY GRANODIORITE. QUARTZ, PYRITE AND CHALCOPYRITE OCCUR DISSEMINATED AND IN FRACTURES OF THE VOLCANIC ROCKS. THE GRANODIORITE IS LOCALLY SHEARED AND PYRITIC.

WORK DONE:
SOIL 675;CU,ZN,PB,AG,AU
SILT 80;CU,ZN,PB,AG,AU
EMGR 25.0 KM
MAGG 25.0 KM

REFERENCES:
A.R. 9120,10722
M.I. 092GNE025-DIDDI

246 DIDDI

MINING DIV: VANCOUVER ASSESSMENT REPORT 11052 INFO CLASS 3

LOCATION: LAT. 49 40.2 LONG. 122 58.9 NTS: 92G/10W

CLAIMS: SHANNON, KATHRYN, NADINE, URSULA, DIDDI

OPERATOR: PLACER DEV.

AUTHOR: KIMURA, E.T.

COMMODITIES: COPPER, LEAD, ZINC

DESCRIPTION: A SEQUENCE OF PYROCLASTIC ROCKS CORRELATIVE WITH THE GAMBIER GROUP (CRETACEOUS) FORMS A ROOF PENDANT IN A LEUCOCRATIC GRANODIORITE. NUMEROUS NARROW DYKES OF RHYOLITE TO BASALT COMPOSITION INTRUDE THE GRANODIORITE. SMALL SHOWINGS OF PYRITE, CHALCOPYRITE, SPHALERITE AND GALENA OCCUR WITH QUARTZ IN NARROW FAULTS AND SHEAR ZONES CUTTING THE VOLCANIC ROCKS.

WORK DONE:
GEOL 1:5000
ROCK 41;CU,PB,ZN,AG,AU,AS

REFERENCES:
A.R. 9120,10722,11052
M.I. 092GNE025-DIDDI

247 FRED

MINING DIV: VANCOUVER ASSESSMENT REPORT 10992 INFO CLASS 3

LOCATION: LAT. 49 35.7 LONG. 122 54.4 NTS: 92G/10W

CLAIMS: FRED

OPERATOR: CROWE, PAUL E.

AUTHOR: MARK, D.G.

DESCRIPTION: THE PROPERTY IS UNDERLAIN BY QUARTZ DIORITES OF THE COAST INTRUSIONS. THE AIRBORNE GEOPHYSICAL SURVEY INDICATES LINEATIONS THAT MAY BE POTENTIAL CHANNELS FOR ORE BEARING SOLUTIONS.

WORK DONE: MAGA 81.5 KM
EMAB 81.5 KM

REFERENCES: A.R. 10992

248 FRED

MINING DIV: VANCOUVER ASSESSMENT REPORT 10995 INFO CLASS 4

LOCATION: LAT. 49 35.7 LONG. 122 54.4 NTS: 92G/10W

CLAIMS: FRED

OPERATOR: ALSTER ENERGY

AUTHOR: MARK, D.G.

DESCRIPTION: INTENSELY DEFORMED METAVOLCANIC AND METASEDIMENTARY ROCKS OF THE GAMBIER FORMATION (CRETACEOUS) ARE INTRUDED BY QUARTZ DIORITE AND RELATED ROCKS OF THE COAST RANGE INTRUSIVES. RHYOLITE/DACITE OF THE METAVOLCANIC ROCKS APPEAR TO BE FAVOURABLE TO MINERALIZATION.

WORK DONE: EMAB 35.0 KM
MAGA 35.0 KM

REFERENCES: A.R. 10995

249 LORI, JO, MCVICAR, RAY CREEK, BELLE

MINING DIV: VANCOUVER ASSESSMENT REPORT 10761 INFO CLASS 3

LOCATION: LAT. 49 41.0 LONG. 123 2.0 NTS: 92G/10W 92G/11E

CLAIMS: ALPEN, BEANS, MOOSE, RING

OPERATOR: STACKPOOL MIN.

AUTHOR: TIMMONS, W.G. SIVERTZ, G.W.G.

COMMODITIES: COPPER, ZINC, LEAD, SILVER, GOLD, MOLYBDENUM

DESCRIPTION: THE UNDERLYING ROCKS ARE VOLCANICS AND SEDIMENTARY ROCKS OF THE GAMBIER GROUP (CRETACEOUS), LAVAS OF THE GARIBALDI GROUP (TERTIARY TO RECENT) AND GRANITIC ROCKS OF THE COAST INTRUSIVE COMPLEX WITH SMALL ROOF PENDANTS OF GAMBIER ROCKS, MINOR MIGMATITE AND GNEISS. PYRITE, PYRRHOTITE, CHALCOPYRITE, SPHALERITE, GALENA, WITH GOLD AND SILVER VALUES OCCUR IN SILICIFIED ZONES WITHIN THE GAMBIER GROUP ROCKS.

WORK DONE: EMAB 2343.0 KM
MAGA 2343.0 KM

REFERENCES: A.R. 10761
M.I. 092GNE020-LORI;092GNE022-JO;
092GNW006-MCVICAR;092GNW010-RAY CREEK;
092GNW014-BELLE;092GNW024-INDIAN RIVER;
092GNW028-COPPER;092GNW037-MOLY;
092GNW039-MCKINNON GROUP

250 NADINE

MINING DIV: VANCOUVER ASSESSMENT REPORT 10549 INFO CLASS 4

LOCATION: LAT. 49 38.8 LONG. 122 57.9 NTS: 92G/10W

CLAIMS: NADINE, MICHAEL

OPERATOR: ALPEN EX.

AUTHOR: MACKENZIE, K.R. BAUMANN, F.W.

DESCRIPTION: SEVERAL OUTCROPS INSPECTED ON THE PROPERTY ARE MAINLY QUARTZ DIORITE.

WORK DONE: PROS 1:5000

REFERENCES: A.R. 9204,10549

251 PERRY

MINING DIV: VANCOUVER ASSESSMENT REPORT 11120 INFO CLASS 3

LOCATION: LAT. 49 34.2 LONG. 122 53.4 NTS: 92G/10W

CLAIMS: PERRY, PENNY, PINKY, PUMPKIN

OPERATOR: PAN ALASKA RES.

AUTHOR: MARK, D.G.

DESCRIPTION: THE AIRBORNE SURVEY WAS CONDUCTED OVER AN AREA UNDERLAIN BY THE FAVOURABLE METASEDIMENTARY AND METAVOLCANIC ROCKS OF THE GAMBIER FORMATION (CRETACEOUS) AND QUARTZ DIORITES OF THE COAST RANGE INTRUSIONS.

WORK DONE: EMAB 88.0 KM
MAGA 88.0 KM

REFERENCES: A.R. 11120

252 RWS

MINING DIV: VANCOUVER ASSESSMENT REPORT 10994 INFO CLASS 3

LOCATION: LAT. 49 33.4 LONG. 122 56.3 NTS: 92G/10W

CLAIMS: RWS

OPERATOR: TRINITY OIL & GAS

AUTHOR: TIMMINS, W.G.

DESCRIPTION: RHYOLITE/DACITE, ARGILLITE AND CHERT OF THE GAMBIER GROUP ARE ROOF PENDANTS IN GRANODIORITE/QUARTZ DIORITE COAST RANGE INTRUSIVES. THESE ROCKS ARE OVERLAIN BY LAVAS AND CUT BY DYKES OF THE GARIBALDI GROUP.

WORK DONE: MAGA 175.0 KM
EMGR 175.0 KM

REFERENCES: A.R. 10994

253 SHEAR

MINING DIV: NEW WESTMINSTER ASSESSMENT REPORT 10990 INFO CLASS 4

LOCATION: LAT. 49 33.6 LONG. 122 52.3 NTS: 92G/10W

CLAIMS: SHEAR

OPERATOR: CROWE, PAUL E.

AUTHOR: MARK, D.G.

DESCRIPTION: METASEDIMENTARY AND METAVOLCANIC ROCKS OF THE GAMBIER FORMATION (CRETACEOUS) ARE INTRUDED BY QUARTZ DIORITES AND RELATED ROCKS. GEOPHYSICAL SURVEYS INDICATE LINEATIONS WHICH ARE PROBABLY FAULTS.

WORK DONE: EMAB 40.5 KM
MAGA 40.5 KM

REFERENCES: A.R. 10990

254 SHEAR

MINING DIV: NEW WESTMINSTER ASSESSMENT REPORT 11142 INFO CLASS 3

LOCATION: LAT. 49 32.7 LONG. 122 53.1 NTS: 92G/10W

CLAIMS: SHEAR, RWS

OPERATOR: GOLAK, K.

AUTHOR: TIMMINS, W.G.

DESCRIPTION: GRANODIORITE AND QUARTZ DIORITE ARE CUT BY A QUARTZ VEIN DIPPING 30 DEGREES WESTWARD. THE VEIN CONTAINS COPPER MINERALIZATION.

WORK DONE: EMAB 58.0 KM
MAGA 58.0 KM

REFERENCES: A.R. 11142

255 URSULA

MINING DIV: VANCOUVER ASSESSMENT REPORT 10601 INFO CLASS 4

LOCATION: LAT. 49 39.2 LONG. 122 56.9 NTS: 92G/10W

CLAIMS: URSULA

OPERATOR: ALPEN EX.

AUTHOR: MACKENZIE, K.R.

DESCRIPTION: ROCKS OBSERVED WHILE SAMPLING INCLUDE RHYODACITE AND QUARTZ DIORITE.

WORK DONE:

ROCK	10;CU,MO,PB,ZN,AG,AU
SOIL	7;CU,MO,PB,ZN,AG,AU
SILT	8;CU,MO,PB,ZN,AG,AU

REFERENCES: A.R. 8257,10601

256 MCVICAR, CHRISTINA

MINING DIV: VANCOUVER ASSESSMENT REPORT 10724 INFO CLASS 3

LOCATION: LAT. 49 40.3 LONG. 123 1.8 NTS: 92G/11E

CLAIMS: BALDWIN, MCVICAR, MULLIGAN

OPERATOR: KIDD CREEK MINES

AUTHOR: JAMES, S.C. HENDRIKSON, J.G.

COMMODITIES: COPPER, LEAD, ZINC, GOLD, SILVER

DESCRIPTION: THE INDIAN RIVER PENDANT OF INTERMEDIATE TO FELSIC PYROCLASTIC ROCKS AND SEDIMENTARY ROCKS IS CORRELATED WITH THE GAMBIER GROUP (CRETACEOUS). MASSIVE AND STRINGER SULPHIDES ASSOCIATED WITH QUARTZ STOCKWORKS AND SILICIFIED ZONES INCLUDE LOCAL SHOWINGS OF CHALCOPYRITE, SPHALERITE AND GALENA WITH SILVER AND GOLD VALUES.

WORK DONE:

EMAB	300.0 KM
MAGA	300.0 KM
EMGR	3.4 KM
MAGG	0.6 KM
IPOL	3.2 KM
GEOL	1:5000

REFERENCES: A.R. 7026,10724
092GNW006-MCVICAR;092GNW041-CHRISTINA

257 UNIVERSAL

MINING DIV: VANCOUVER ASSESSMENT REPORT 10329 INFO CLASS 4

LOCATION: LAT. 49 35.3 LONG. 123 12.7 NTS: 92G/11E

CLAIMS: UNIVERSAL

OPERATOR: COTWICK, J.

AUTHOR: ALLEN, D.G. MACQUARRIE, D.R.

DESCRIPTION: TWO PHASES OF THE COAST PLUTONIC COMPLEX ON THE PROPERTY CONSIST OF A QUARTZ DIORITE STRONGLY FOLIATED NORTHWESTERLY, AND A WEAKLY FOLIATED BIOTITE GRANODIORITE. APLITE AND SMALL PEGMATITE DYKES AND PYRITIC FRACTURES CUT BOTH ROCK PHASES.

WORK DONE: GEOL 1:10000
MAGG 2.5 KM

REFERENCES: A.R. 10329

258 VEGAS

MINING DIV: VANCOUVER ASSESSMENT REPORT 11006 INFO CLASS 4

LOCATION: LAT. 49 39.8 LONG. 123 10.0 NTS: 92G/11E

CLAIMS: VEGAS, JET

OPERATOR: CROWE, PAUL E.

AUTHOR: MARK, D.G.

DESCRIPTION: THE AREA IS UNDERLAIN BY METASEDIMENTARY AND METAVOLCANIC ROCKS OF THE GAMBIER FORMATION (CRETACEOUS) AND QUARTZ DIORITE AND RELATED ROCKS OF THE COAST RANGE INTRUSIONS. THE GEOPHYSICAL SURVEY INDICATES LINEATIONS THAT MAY BE FAVOURABLE TO MINERALIZATION.

WORK DONE: MAGA 25.9 KM
EMAB 25.9 KM

REFERENCES: A.R. 11006

259 LEGEND

MINING DIV: VANCOUVER ASSESSMENT REPORT 10785 INFO CLASS 4

LOCATION: LAT. 49 30.6 LONG. 123 34.7 NTS: 92G/12E

CLAIMS: LEGEND

OPERATOR: WARD, IRVINE D.

AUTHOR: WARD, I.D.

DESCRIPTION: NUMEROUS OUTCROPS CONSIST OF VOLCANIC ROCKS WHICH ARE FRACTURED AND INCLUDE QUARTZ AND OTHER LIGHT-COLOURED VEINS, DYKES AND GOSSANS. THE VOLCANIC ROCKS OCCUR AS SMALL PENDANTS AND INCLUSIONS WITHIN COAST RANGE GRANODIORITE.

WORK DONE: PROS 1:20000
SOIL 41;CU,MO,AU,W
ROCK 53;CU,MO,AU,W

REFERENCES: A.R. 10785

260 TETRA

MINING DIV: VANCOUVER ASSESSMENT REPORT 10991 INFO CLASS 3

LOCATION: LAT. 49 36.7 LONG. 123 33.2 NTS: 92G/12E

CLAIMS: TETRA, RAINBOW, IKG, BRIDE

OPERATOR: BRADY, JIM M.

AUTHOR: MARK, D.G.

DESCRIPTION: THE SURVEY REVEALED LINEATIONS WITHIN METAVOLCANIC AND METASEDIMENTARY ROCKS OF THE GAMBIER FORMATION (CRETACEOUS) AND COAST RANGE INTRUSIVES. THE LINEATIONS ARE LIKELY CAUSED BY FAULTS/CONTACT ZONES WHICH ARE IMPORTANT INDICATORS TO MINERALIZATION.

WORK DONE: EMAB 791.0 KM
MAGA 791.0 KM

REFERENCES: A.R. 10991

261 TZOONIE

MINING DIV: VANCOUVER ASSESSMENT REPORT 10807 INFO CLASS 4

LOCATION: LAT. 49 42.9 LONG. 123 44.5 NTS: 92G/12E 92G/12W

CLAIMS: TZOONIE

OPERATOR: TZOONIE IND.

AUTHOR: JOHNSON, M.

DESCRIPTION: THE PROPERTY IS UNDERLAIN BY GRANITIC ROCKS.

WORK DONE: IPOL 4.0 KM

REFERENCES: A.R. 10807

262 SKOOKUM, CHALICE

MINING DIV: VANCOUVER ASSESSMENT REPORT 11129 INFO CLASS 3

LOCATION: LAT. 49 45.3 LONG. 123 58.2 NTS: 92G/13W

CLAIMS: CHALICE

OPERATOR: CHALICE MIN.

AUTHOR: GROVE, E.W.

COMMODITIES: SILVER, GOLD

DESCRIPTION: VOLCANIC ROCKS OF THE KARMUTSEN FORMATION (UPPER TRIASSIC) FORM A ROOF PENDANT IN THE COAST PLUTONIC COMPLEX (CRETACEOUS TO TERTIARY). TWO MINERAL ZONES IN GRANODIORITE CONSIST OF AURIFEROUS/ARGENTIFEROUS PYRITIC QUARTZ VEINS WHICH TREND NORTHEASTERLY.

WORK DONE: GEOL 1:2500
SAMP 30;AU,AG

REFERENCES: A.R. 11129
M.I. 092GNW008-SKOOKUM;092GNW050-CHALICE

263 TUSK

MINING DIV: VANCOUVER ASSESSMENT REPORT 10813 INFO CLASS 3

LOCATION: LAT. 50 0.0 LONG. 123 5.0 NTS: 92G/14E 92J/ 3E

CLAIMS: TUSK

OPERATOR: ACACIA MINERAL DEV.

AUTHOR: WHITE, G.E.

DESCRIPTION: SEDIMENTARY ROCKS, ANDESITES AND SCHISTS (MESOZOIC) FORM A PENDANT WITHIN THE COAST RANGE GRANITIC ROCKS.

WORK DONE: IPOL 15.0 KM

REFERENCES: A.R. 10813

264 ASHLOO

MINING DIV: VANCOUVER ASSESSMENT REPORT 10633 INFO CLASS 3

LOCATION: LAT. 49 57.1 LONG. 123 25.0 NTS: 92G/14W

CLAIMS: ASH

OPERATOR: SLIMS EX. & MIN.

AUTHOR: BABKIRK, W.

COMMODITIES: GOLD, TUNGSTEN, SILVER, COPPER

DESCRIPTION: THE UNDERLYING ROCKS ARE GRANODIORITE, QUARTZ MONZONITE AND QUARTZ DIORITE. A VEIN UP TO 3 METRES WIDE CONTAINS GOLD AND TUNGSTEN VALUES.

WORK DONE: DIAD 123.6 M;2 HOLES,XRT

REFERENCES: A.R. 5592,6043,6155,7403,8084,10633
M.I. 092GNW013-ASHLOO

265 PHANTOM

MINING DIV: VANCOUVER ASSESSMENT REPORT 11171 INFO CLASS 4

LOCATION: LAT. 49 52.2 LONG. 123 29.3 NTS: 92G/14W

CLAIMS: PHANTOM

OPERATOR: JOHNSON, SID C.

AUTHOR: WOLFE, R.

DESCRIPTION: DRILLING INTERSECTED ANDESITE CUT BY SMALL, QUARTZ FILLED, PYRITIC FRACTURES WITH MINOR VALUES OF GOLD.

WORK DONE: DIAD 44.7 M;2 HOLES,AX
SAMP 2;AU

REFERENCES: A.R. 11171

266 SILVER TUSK

MINING DIV: VANCOUVER ASSESSMENT REPORT 11180 INFO CLASS 3

LOCATION: LAT. 49 46.6 LONG. 123 20.8 NTS: 92G/14W

CLAIMS: SILVER TUSK, MAVIS, PAY DIRT, GOLDEN CHANCE

OPERATOR: NEWMONT EX. OF CAN.

AUTHOR: DELANE, G.D.

DESCRIPTION: LOCALLY FOLDED AND FAULTED TUFFS, AGGLOMERATES, ANDESITIC/DACITIC FLOW ROCKS, CHERTS AND ARGILLITES OF THE GAMBIER GROUP ARE ROOF PENDANT IN GRANODIORITE AND DIORITE. PYRITE IS DISSEMINATED WITHIN THE ROCKS AND IN THIN VEINLETS. A SILICEOUS RHYOLITIC/DACITIC BAND OF ROCK IS ANOMALOUS IN COPPER, LEAD, ZINC AND GOLD.

WORK DONE: GEOL 1:10000
ROCK 36;CU,PB,ZN,AG,AU
SILT 20;CU,PB,ZN,AG,AU
SOIL 5;CU,PB,ZN,AG,AU

REFERENCES: A.R. 10279,11180

267 SKOOKUM

MINING DIV: NEW WESTMINSTER ASSESSMENT REPORT 11005 INFO CLASS 4

LOCATION: LAT. 49 51.3 LONG. 122 21.1 NTS: 92G/16W

CLAIMS: SKOOKUM, CHUCK, GOWAN

OPERATOR: CAPITAL DYNAMICS

AUTHOR: HOWELL, W.A.

DESCRIPTION: THE PROPERTY IS UNDERLAIN BY VOLCANIC AND VOLCANICLASTIC ROCKS ADJACENT TO THEIR CONTACT WITH A LARGE GRANODIORITIC MASS. A PYRITIC SERICITE SCHIST HORIZON IS FAVOURABLE TO MASSIVE SULPHIDE TYPE MINERALIZATION.

WORK DONE: PROS 1:10000
SOIL 14;CU,PB,ZN,AG
ROCK 12;CU,PB,ZN,AG

REFERENCES: A.R. 10464,11005

HOPE 92H

---

268 RUB

MINING DIV: NEW WESTMINSTER ASSESSMENT REPORT 10808 INFO CLASS 3

LOCATION: LAT. 49 23.7 LONG. 121 38.6 NTS: 92H/ 5E

CLAIMS: RUB

OPERATOR: AQUARIUS RES.

AUTHOR: CARDINAL, D.G.

DESCRIPTION: THE PROPERTY IS UNDERLAIN MAINLY BY SCHISTOSE ARGILLITES AND SLATES OF THE CHILLIWACK GROUP WHICH ARE CUT BY APLITIC DYKES AND QUARTZ VEINS. MINOR PYRITE AND PYRRHOTITE OCCUR IN CLEAVAGE AND BEDDING PLANES.

WORK DONE: GEOL 1:5000

REFERENCES: A.R. 10808

269 BRETT

MINING DIV: NEW WESTMINSTER ASSESSMENT REPORT 11004 INFO CLASS 4

LOCATION: LAT. 49 23.6 LONG. 121 52.4 NTS: 92H/ 5W

CLAIMS: BRETT, CLOUD

OPERATOR: CAPITAL DYNAMICS

AUTHOR: HOWELL, W.A.

COMMODITIES: COPPER, LEAD, ZINC, BARITE

DESCRIPTION: QUARTZ MONZONITE IS IN CONTACT WITH RHYOLITE/RHYODACITE AND RELATED PYROCLASTIC ROCKS OF THE HARRISON LAKE FORMATION (JURASSIC). A FAULT IS ACCOMPANIED BY PYRITIC, ARGILLIC AND SILICIC ALTERATION. THE VOLCANIC ROCKS ARE CUT BY STRINGERS OF QUARTZ MINERALIZED WITH CHALCOPYRITE, SPHALERITE, GALENA AND BARITE.

WORK DONE: SOIL 21;CU,PB,ZN,AG
SILT 6;CU,PB,ZN,AG
ROCK 8;CU,PB,ZN,AG

REFERENCES: A.R. 9483,10022,11004
M.I. 092HSW133-BRETT

270 HARRISON, LOU, IAM

MINING DIV: NEW WESTMINSTER ASSESSMENT REPORT 10894 INFO CLASS 3

LOCATION: LAT. 49 19.2 LONG. 121 57.5 NTS: 92H/ 5W

CLAIMS: DOROTHY, I AM

OPERATOR: CANOREX MIN.

AUTHOR: CARTWRIGHT, P.A.

COMMODITIES: COPPER, ZINC, LEAD, SILVER, GOLD, BARITE

DESCRIPTION: POLYMETALLIC MASSIVE SULPHIDE MINERALIZATION IS ASSOCIATED WITH FELSIC MEMBERS OF A COMPLEX SEQUENCE OF HARRISON LAKE FORMATION (JURASSIC) ANDESITIC TO RHYOLITIC VOLCANIC ROCKS AND RELATED SEDIMENTARY ROCKS.

WORK DONE: IPOL 21.8 KM

REFERENCES: A.R. 7053,7632,9844,10894
M.I. 092HSW013-HARRISON;092HSW069-LOU;
092HSW083-IAM

271 HOOEY

MINING DIV: NEW WESTMINSTER ASSESSMENT REPORT 10661 INFO CLASS 3

LOCATION: LAT. 49 24.3 LONG. 121 50.9 NTS: 92H/ 5W

CLAIMS: HOOEY

OPERATOR: RYAN EX.

AUTHOR: DEVLIN, B.D.

COMMODITIES: LEAD, ZINC, COPPER

DESCRIPTION: SPHALERITE, GALENA, CHALCOPYRITE AND PYRITE OCCUR IN SHEARS AND QUARTZ VEINS CUTTING ANDESITIC TUFF AND ARGILLITE OF THE HARISON LAKE FORMATION OF JURASSIC AGE.

WORK DONE: ROCK 16;CU,MO,PB,ZN,AG,AU
SILT 4; CU,MO,PB,ZN,AG,AU
PROS 1:5000

REFERENCES: A.R. 10661
M.I. 092HSW134-HOOEY

272 SF, BIGFOOT

MINING DIV: NEW WESTMINSTER ASSESSMENT REPORT 10562 INFO CLASS 4

LOCATION: LAT. 49 25.6 LONG. 121 50.6 NTS: 92H/ 5W

CLAIMS: DUKE, WOOLYBOOGER, SF, BIG FOOT

OPERATOR: TERRITORIAL GOLD

AUTHOR: PRICE, B.J. PRICE, D.A.

COMMODITIES: COPPER, SILVER, LEAD, ZINC

DESCRIPTION: STRINGER MINERALIZATION IS PRESENT IN AN ELONGATE, NORTHWEST-TRENDING ZONE ON THE DUKE CLAIM. IT IS THOUGHT TO REPRESENT A STRINGER PHASE OF KUROKO-TYPE SULPHIDE MINERALIZATION IN THE HARRISON LAKE GROUP OF JURASSIC AGE.

WORK DONE: PROS 1:12000

REFERENCES: A.R. 10562
M.I. 092HSW087-SF;092HSW094-BIGFOOT

273 SF, BIGFOOT

MINING DIV: NEW WESTMINSTER ASSESSMENT REPORT 11030 INFO CLASS 3

LOCATION: LAT. 49 25.6 LONG. 121 50.6 NTS: 92H/ 5W

CLAIMS: BIGFOOT, DUKE, WOOLYBOOGER, LITTLE BIGFOOT

OPERATOR: LORNEX MIN.

AUTHOR: CARTWRIGHT, P.A. PRICE, B.

COMMODITIES: COPPER, SILVER, LEAD, ZINC

DESCRIPTION: ANDESITIC TO RHYOLITIC ROCKS AND ASSOCIATED EPICLASTICS OF THE HARRISON LAKE FORMATION (MIDDLE JURASSIC) STRIKE WEST-NORTHWESTERLY. THE ROCKS ARE CUT BY FAULTS AND DYKES OF VARIOUS COMPOSITION. STRINGER MINERALIZATION OF SPHALERITE, CHALCOPYRITE, GALENA, PYRITE AND BARITE IS COMMON IN SILICIFIED DACITIC TO RHYOLITIC TUFF IN A NORTHWESTERLY TRENDING ZONE ADJACENT TO SIMMS CREEK.

WORK DONE:

LINE	32.0 KM
SOIL	494;CU,PB,ZN AG,(AU)
ROCK	41;CU,PB,ZN,AG,(AU)
IPOL	22.5 KM

REFERENCES: A.R. 11030
M.I. 092HSW087-SF;092HSW094-BIGFOOT

274 SN

MINING DIV: NEW WESTMINSTER ASSESSMENT REPORT 11225 INFO CLASS 4

LOCATION: LAT. 49 19.3 LONG. 121 53.2 NTS: 92H/ 5W

CLAIMS: SN

OPERATOR: LARSEN, MAY L.

AUTHOR: LARSEN, M.L.

DESCRIPTION: THE CLAIMS ARE UNDERLAIN BY VOLCANIC AND VOLCANICLASTIC ROCKS OF FELSIC TO INTERMEDIATE COMPOSITION BELONGING TO THE HARRISON LAKE FORMATION (MIDDLE JURASSIC).

WORK DONE: PROS 1:25000

REFERENCES: A.R. 11225

275 TOP

MINING DIV: NEW WESTMINSTER ASSESSMENT REPORT 10771 INFO CLASS 3

LOCATION: LAT. 49 27.4 LONG. 121 58.7 NTS: 92H/ 5W

CLAIMS: RAIN

OPERATOR: LONG LAC MIN. EX.

AUTHOR: TURNA, R.

COMMODITIES: LEAD, COPPER, ZINC

DESCRIPTION: SMALL, QUARTZ EYE GRANITIC INTRUSIVES APPEAR TO BE CONTEMPORANEOUS WITH FELSIC TO INTERMEDIATE VOLCANIC FLOW AND PYROCLASTIC ROCKS OF THE JURASSIC HARRISON LAKE FORMATION. LITHOLOGICAL CONTACTS AND FRACTURE SURFACES ARE PYRITIC.

WORK DONE: SOIL 419;CU,PB,ZN
SILT 38;CU,PB,ZN
ROCK 111;CU,PB,ZN

REFERENCES: A.R. 10771
M.I. 092HSW091-TOP

276 DEW

MINING DIV: NEW WESTMINSTER ASSESSMENT REPORT 10874 INFO CLASS 3

LOCATION: LAT. 49 27.8 LONG. 121 10.4 NTS: 92H/ 6E

CLAIMS: DEW

OPERATOR: ABERFORD RES.

AUTHOR: BELIK, G.D.

DESCRIPTION: A SEQUENCE OF STEEPLY DIPPING SEDIMENTARY ROCKS OF THE LADNER AND DEWDNEY CREEK GROUPS (JURASSIC) IS INTRUDED BY A GRANITIC PLUTON. PYRITE, PYRRHOTITE AND RARE CHALCOPYRITE IN FRACTURES AND DISSEMINA-

TED FORM A HALO AROUND THE INTRUSIVE.

WORK DONE: GEOL 1:10000
SOIL 149;AU,AS,W
SILT 13;AU,AS,W

REFERENCES: A.R. 10874

277 JOHN BULL

MINING DIV: SIMILKAMEEN ASSESSMENT REPORT 10685 INFO CLASS 3

LOCATION: LAT. 49 29.7 LONG. 121 2.3 NTS: 92H/ 6E

CLAIMS: VAL

OPERATOR: MOWRY, B.R.

AUTHOR: BYSOUTH, G.D.

COMMODITIES: COPPER, GOLD, SILVER

DESCRIPTION: THE CLAIMS COVER THE OLD JOHN BULL GOLD PROSPECT. GOLD-BEARING PYRITE AND MINOR CHALCOPYRITE OCCUR IN QUARTZ VEINS WHICH APPEAR TO BE CONTROLLED BY A NORTHWESTERLY STRIKING SHEAR ZONE IN PREDOMINANTLY ANDESITIC ROCKS.

WORK DONE: SOIL 50;CU,ZN

REFERENCES: A.R. 10685
M.I. 092HSW050-JOHN BULL

278 LUKE

MINING DIV: NEW WESTMINSTER ASSESSMENT REPORT 10932 INFO CLASS 4

LOCATION: LAT. 49 28.5 LONG. 121 14.6 NTS: 92H/ 6E

CLAIMS: LUKE

OPERATOR: AQUARIUS RES.

AUTHOR: FOWLER, B.P. CARDINAL, D.G.

DESCRIPTION: THE AREA IS UNDERLAIN BY NORTH-NORTHWESTERLY TRENDING SLATEY ARGILLITES OF THE LOWER JURASSIC LADNER GROUP. SPORADIC GEOCHEMCIAL SOIL ANOMALIES

ARE POSSIBLY RELATED TO QUARTZ VEINS AND DYKES WEAKLY MINERALIZED WITH PYRITE, ARSENOPYRITE AND PYRRHOTITE.

WORK DONE: SOIL 59;AU,AS
SAMP 1;BULK,AU,AG

REFERENCES: A.R. 10932

279 MARSELLAISE, SPOKANE-VANCOUVER

MINING DIV: SIMILKAMEEN ASSESSMENT REPORT 10868 INFO CLASS 3

LOCATION: LAT. 49 30.0 LONG. 121 2.7 NTS: 92H/ 6E 92H/11E

CLAIMS: AURA

OPERATOR: CLIFTON RES.

AUTHOR: LONGE, R.V.

COMMODITIES: GOLD, SILVER

DESCRIPTION: THE CLAIMS STRADDLE THE JIM KELLY CREEK FAULT WHICH SEPARATES CONGLOMERATES, SANDSTONE AND ARGILLITES OF THE PASAYTEN GROUP (CRETACEOUS), AND THE EAGLE GRANODIORITE ON THE SOUTHWEST FROM DIORITES TO RHYOLITES (TERTIARY) ON THE NORTHEAST. AVALANCHE BRECCIA AND LITHIC CRYSTAL TUFF ARE INTRUDED BY STOCKS AND DYKES, AND ARE LOCALLY ALTERED AND STRONGLY PYRITIC.

WORK DONE: GEOL 1:25000
SOIL 728;AU,AG,AS,SB

REFERENCES: A.R. 10868
M.I. 092HSW051-MARSELLAISE;092HSW052-SPOKANE/VANCOUVER

280 QUEEN BESS, INDIANNA

MINING DIV: SIMILKAMEEN ASSESSMENT REPORT 11455 INFO CLASS 2

LOCATION: LAT. 49 25.5 LONG. 121 5.1 NTS: 92H/ 6E

CLAIMS: SKY, SPIKE, AMBERTY, VIGO

OPERATOR: UNICORN RES.

AUTHOR: HAWKINS, T.G.

COMMODITIES: SILVER, LEAD, ZINC

DESCRIPTION: A SEQUENCE OF NORTHWEST TRENDING CONGLOMERATE, SANDSTONE AND ARGILLITE (UPPER TRIASSIC) IS INTRUDED BY DIORITIC PLUGS AND DYKES (CRETACEOUS/TERTIARY). CROSS-CUTTING QUARTZ-CARBONATE VEIN SYSTEMS CARRY PYRRHOTITE, SPHALERITE AND ARGENTIFEROUS GALENA.

WORK DONE:

GEOL	1:1250
ROCK	28;AU,AG,PB,ZN,SB,CU
LINE	20.0 KM
SOIL	910;PB,ZN,AG
MAGG	18.0 KM
EMGR	18.0 KM
DIAD	492.0 M;8 HOLES,BQ
SAMP	83;PB,ZN,CU,AG,AU

REFERENCES: A.R. 9514,11455
M.I. 092HSW021-QUEEN BESS;092HSW022-INDIANNA

281 SUPERIOR, JOHN BULL

MINING DIV: SIMILKAMEEN ASSESSMENT REPORT 10961 INFO CLASS 3

LOCATION: LAT. 49 29.7 LONG. 121 1.3 NTS: 92H/ 6E

CLAIMS: JIM KELLY

OPERATOR: AMAZON PETR.

AUTHOR: CURTIS, P.G.

COMMODITIES: GOLD, SILVER, COPPER, LEAD

DESCRIPTION: VOLCANIC FLOW ROCKS AND AGGLOMERATE OF THE COQUIHALLA GROUP (TERTIARY?) ARE INTRUDED BY DIORITIC ROCKS WHICH ARE BOTH CONCORDANT AND DISCORDANT. DISSEMINATED PYRITE OCCURS IN A HEAVILY SILICIFIED, FINE-GRAINED VOLCANIC ROCK; THE SHOWINGS HAVE BEEN TESTED INTERMITTENTLY SINCE THE LATE 1890'S BY TRENCHES, SHALLOW PITS, AND SOME UNDERGROUND DRIFTING ON NARROW QUARTZ VEINS.

WORK DONE:

GEOL	1:5000
EMGR	4.8 KM

REFERENCES: A.R. 10961
092HSW049-SUPERIOR;092HSW050-JOHN BULL

282 CHANNEL BAR

MINING DIV: NEW WESTMINSTER ASSESSMENT REPORT 10997 INFO CLASS 3

LOCATION: LAT. 49 28.6 LONG. 121 23.2 NTS: 92H/ 6W

CLAIMS: RANBEB

OPERATOR: RÒJOLL EX.

AUTHOR: TULLY, D.W.

COMMODITIES: COPPER, NICKEL, SILVER, GOLD, LEAD, ZINC

DESCRIPTION: THE PROPERTY IS SITUATED BETWEEN THE HOZAMEEN AND YALE FAULT ZONES. QUARTZ-SERICITE-BIOTITE PARA-GNEISS AND LENSES OF METAVOLCANIC ROCKS ARE INTRU-DED BY PHASES OF FELDSPAR PORPHYRY GRANODIORITE AND QUARTZ DIORITE. MASSES OF PERIDOTITE INTRUDE THE DIORITIC ROCKS. PYRRHOTITE, CHALCOPYRITE, PENTLANDITE, CUBANITE AND MAGNETITE APPEAR TO BE ASSOCIATED WITH THE PERIDOTITE INTRUSIVES.

WORK DONE: EMGR 40.0 KM
MAGG 40.0 KM
SOIL 664;AU(AG,CU,NI,AS)

REFERENCES: A.R. 10997
M.I. 092HSW108-CHANNEL BAR

283 JUNE EXT.

MINING DIV: NEW WESTMINSTER ASSESSMENT REPORT 11029 INFO CLASS 4

LOCATION: LAT. 49 21.7 LONG. 121 28.4 NTS: 92H/ 6W

CLAIMS: JUNE EXT.

OPERATOR: PEARCE, G.C.

AUTHOR: PERKINS, D.A.

DESCRIPTION: A ZONE OF QUARTZ VEINS AND PEGMATITE OCCURS IN QUARTZ DIORITE OF THE CASCADE RANGE.

WORK DONE: PROS 1:3600

REFERENCES: A.R. 11029

284 GRANITE

MINING DIV: SIMILKAMEEN ASSESSMENT REPORT 10199 INFO CLASS 3

LOCATION: LAT. 49 17.9 LONG. 120 31.7 NTS: 92H/ 7E

CLAIMS: GRANITE, BLACK BIRD, PEARCE, LEMON

OPERATOR: WILSON, VERNA

AUTHOR: WHITE, G.E.

DESCRIPTION: THE NICOLA DACITE AND BASALT FLOW ROCKS ARE INTER-BEDDED WITH LENSES OF SEDIMENTARY AND PYROCLASTIC ROCKS. THESE ARE OVERLAIN BY SHALE SANDSTONE, CONGLOMERATE, COAL, ANDESITE AND BASALT OF THE PRINCTON GROUP (TERTIARY). TO THE NORTHEAST THE NICOLA ROCKS ARE INTRUDED BY GABBRO-SYENITE OF THE COPPER MOUNTAIN INTRUSIVE. PYRITE, CHALCOPYRITE AND BORNITE OCCUR IN FRACTURES AND DISSEMINATIONS WITHIN THE INTRUSIVE-COUNTRY ROCK CONTACT ZONE.

WORK DONE: EMAB 170.0 KM
MAGA 170.0 KM

REFERENCES: A.R. 1939,10199

285 JOHNSTON, ST. LOUIS FR., SKAGIT 3 FR., ENTERPRISE

MINING DIV: SIMILKAMEEN ASSESSMENT REPORT 10956 INFO CLASS 3

LOCATION: LAT. 49 17.9 LONG. 120 31.7 NTS: 92H/ 7E 92H/ 8W

CLAIMS: JOHNSON, ENTERPRISE, SMUGGLER, CMAG

OPERATOR: CANTERRA ENERGY

AUTHOR: MEYERS, R.E.

COMMODITIES: COPPER

DESCRIPTION: VOLCANOGENIC SILTSTONE, SANDSTONE AND CONGLOMERATE, AND MASSIVE FLOW ROCKS, BRECCIA, AGGLOMERATE, TUFFS AND PILLOW LAVAS OF THE NICOLA GROUP (UPPER

TRIASSIC) ARE INTRUDED BY THE COPPER MOUNTAIN DIORITE. PYRITE, PYRRHOTITE, CHLORITE, CALCITE, ANHYDRITE, MINOR CHALCOPYRITE, MALACHITE AND BORNITE ARE DISSEMINATED AND OCCUR IN FRACTURES WITHIN THE VOLCANIC BRECCIA AND SEDIMENTARY ROCKS.

WORK DONE: GEOL 1:6000
ROCK 14;MULTIELEMENT
SAMP 2;AG,AU

REFERENCES: A.R. 1939,10199,10956
M.I. 092HSE031-JOHNSTON;092HSE044-ST. LOUIS FR.;092HSE092-SKAGIT 3 FR.;092HSE121-ENTERPRISE

286 METESTOFFER

MINING DIV: SIMILKAMEEN ASSESSMENT REPORT 10849 INFO CLASS 3

LOCATION: LAT. 49 15.8 LONG. 120 44.2 NTS: 92H/ 7E

CLAIMS: MIKE, KERRY

OPERATOR: WORLD WIDE MIN.

AUTHOR: POLONI, J.R.

COMMODITIES: COPPER, LEAD, ZINC, SILVER, GOLD, MOLYBDENUM

DESCRIPTION: NICOLA GROUP VOLCANIC ROCKS ARE INTRUDED BY THE EAGLE GRANODIORITE OF THE COAST RANGE INTRUSIONS. A SWARM OF PORPHYRY DYKES CUTS THE CONTACT ZONE WHICH IS ALTERED TO SCHISTS, GNEISSES AND INTENSE FRACTURING. DISSEMINATED MINERALIZATION OF COPPER, LEAD, ZINC, SILVER, GOLD AND MOLYBDENUM OCCURS IN THIS ZONE.

WORK DONE: GEOL 1:480,1:360
SAMP 41;AU,AG,(CU,PB,ZN)
SOIL 44;CU

REFERENCES: A.R. 10849
M.I. 092HSE097-METESTOFFER

287 OX

MINING DIV: SIMILKAMEEN ASSESSMENT REPORT 10663 INFO CLASS 3

LOCATION: LAT. 49 15.8 LONG. 120 33.8 NTS: 92H/ 7E

CLAIMS: ORB

OPERATOR: EMERALD STAR MIN.

AUTHOR: PEZZOT, E.T. WHITE, G.E.

COMMODITIES: COPPER

DESCRIPTION: THE NICOLA VOLCANIC ROCKS (UPPER TRIASSIC) ARE UNCONFORMABLY OVERLAIN BY SEDIMENTARY AND VOLCANIC ROCKS OF THE PRINCETON GROUP (TERTIARY). THE NICOLA TUFFS ARE INTRUDED BY THE COPPER MOUNTAIN GABBRO-SYENITE.

WORK DONE:

EMAB	295.0 KM
MAGA	295.0 KM
PERD	236.3 M;4 HOLES
SILT	29;CU,PB,ZN,AG,AU,AS
EMGR	3.2 KM
LINE	8.0 KM
PROS	

REFERENCES: A.R. 10663
M.I. 092HSE109-OX

288 PAT

MINING DIV: SIMILKAMEEN ASSESSMENT REPORT 11579 INFO CLASS 3

LOCATION: LAT. 49 16.7 LONG. 120 41.7 NTS: 92H/ 7E

CLAIMS: VIOLET

OPERATOR: CHIMERA RES.

AUTHOR: CAVEY, G.

COMMODITIES: ZINC

DESCRIPTION: VOLCANIC AND SEDIMENTARY ROCKS OF THE NICOLA GROUP (UPPER JURASSIC) ARE GEOCHEMICALLY ANOMALOUS IN METAL VALUES WITHIN BRECCIA AND PORPHYRITIC DYKE ZONES. ROCK OUTCROPS ARE SPARSE AND GLACIAL CLAY MASKS MUCH OF THE AREA.

WORK DONE: SOIL 159;PB,AG,ZN,CU

REFERENCES: A.R. 11579
M.I. 092JSE129-PAT

289 BOSS

MINING DIV: SIMILKAMEEN ASSESSMENT REPORT 11038 INFO CLASS 3

LOCATION: LAT. 49 18.4 LONG. 120 12.6 NTS: 92H/ 8E

CLAIMS: BOSS

OPERATOR: AURIC RES.

AUTHOR: MARK, D.G.

DESCRIPTION: VOLCANIC ROCKS OF THE NICOLA GROUP (UPPER TRIASSIC ARE INTRUDED BY THE COAST GRANITES. IN THE HEDLEY AREA THIS LITHOLOGY IS FAVOURABLE TO AURIFEROUS MINERALIZATION.

WORK DONE: EMGR 25.0 KM

REFERENCES: A.R. 11038

290 HEDLEY NORTH

MINING DIV: OSOYOOS ASSESSMENT REPORT 11186 INFO CLASS 3

LOCATION: LAT. 49 20.2 LONG. 120 1.7 NTS: 92H/ 8E

CLAIMS: HEDLEY NORTH, HEDLEY SOUTH

OPERATOR: ZURICH ENERGY

AUTHOR: WILSON, B.A.F.

DESCRIPTION: QUARTZITE, LIMESTONE AND TUFF OF THE NICOLA GROUP (UPPER TRIASSIC) ARE INTRUDED BY GRANODIORITE AND GABBRO DYKES, SILLS AND STOCKS. LIMY SEDIMENTARY ROCKS ARE ALTERED TO SKARN AND MINERALIZED WITH PYRITE, PYRRHOTITE, ARSENOPYRITE, MINOR CHALCOPYRITE AND BORNITE.

WORK DONE: PROS 1:5000
LINE 8.5 KM

REFERENCES: A.R. 11186

291 HEDLEY TAILINGS

MINING DIV: OSOYOOS ASSESSMENT REPORT 10801 INFO CLASS 3

LOCATION: LAT. 49 21.8 LONG. 120 1.6 NTS: 92H/ 8E

CLAIMS: HORSEFLY

OPERATOR: GOOD HOPE RES.

AUTHOR: WILMOT, A.D.

COMMODITIES: GOLD

DESCRIPTION: DRILLING ENCOUNTERED LIMY METASEDIMENTARY ROCKS AND DIORITE SILLS. PODS OF MASSIVE SULPHIDES CONTAIN VALUES OF GOLD.

WORK DONE: DIAD 166.7 M;3 HOLES,BQ
SAMP 65;AU

REFERENCES: A.R. 10801
M.I. 092HSE144-HEDLEY TAILINGS

292 JAN

MINING DIV: SIMILKAMEEN ASSESSMENT REPORT 11103 INFO CLASS 3

LOCATION: LAT. 49 21.8 LONG. 120 6.6 NTS: 92H/ 8E

CLAIMS: JAN, TUF, LOUISE

OPERATOR: KIRBY ENERGY

AUTHOR: MARK, D.G.

DESCRIPTION: A SUCCESSION OF ARGILLITES,LIMESTONE AND VOLCANIC ROCKS OF THE NICOLA GROUP (UPPER TRIASSIC) ARE INTRUDED BY GRANODIORITE. THE GEOPHYSICAL SURVEYS INDICATE CROSS STRUCTURES.

WORK DONE: EMGR 32.0 KM
MAGG 32.0 KM

REFERENCES: A.R. 11103

293 NICKEL PLATE

MINING DIV: OSOYOOS ASSESSMENT REPORT 11016 INFO CLASS 3

LOCATION: LAT. 49 22.7 LONG. 120 1.9 NTS: 92H/ 8E

CLAIMS: IRON DUKE, COPPERFIELD, NICKEL PLATE

OPERATOR: MASCOT GOLD MINES

AUTHOR: HAINSWORTH, W.G.

COMMODITIES: GOLD

DESCRIPTION: DRILLING INTERSECTED MAINLY ARGILLITE, CHERT BRECCIA, LIMESTONE AND SKARN CONTAINING AURIFEROUS ARSENOPYRITE, PYRRHOTITE AND MINOR CHALCOPYRITE MINERALIZATION. THE ROCKS ARE CUT BY FAULTS AND DYKES.

WORK DONE: DIAD 770.2 M;24 HOLES,AQ
SAMP 340;AU,(AG)

REFERENCES: A.R. 11016
M.I. 092HSE062-NICKEL PLATE

294 SNOWSTORM, GOLD HILL, HED

MINING DIV: SIMILKAMEEN ASSESSMENT REPORT 10882 INFO CLASS 3

LOCATION: LAT. 49 21.3 LONG. 120 9.2 NTS: 92H/ 8E

CLAIMS: GOLD HILL, GOLD MINE

OPERATOR: PHILEX GOLD & ENERGY

AUTHOR: JONES, H.M.

COMMODITIES: GOLD, COPPER, LEAD, ZINC, SILVER

DESCRIPTION: AURIFEROUS PYRITE, ARSENOPYRITE, PYRRHOTITE, CHALCOPYRITE, GALENA AND SPHALERITE ARE ASSOCIATED WITH CALCITE QUARTZ BRECCIA, CALCITE BANDING IN SEDIMENTARY ROCKS AND SHEARED HORNBLENDE DIORITE AND SEDIMENTARY ROCKS.

WORK DONE: LINE 9.3 KM
GEOL 1:1000
SOIL 275;AU,AG

REFERENCES: A.R. 10018,10882
M.I. 092HSE053-SNOWSTORM;092HSE054-GOLD

HILL;092HSE138-HED

295 DAWN

MINING DIV: SIMILKAMEEN ASSESSMENT REPORT 12591 INFO CLASS 4

LOCATION: LAT. 49 21.5 LONG. 120 29.0 NTS: 92H/ 8W

CLAIMS: DAWN

OPERATOR: POLKOSNIK, F.

AUTHOR: SANFORD, M.R.

DESCRIPTION: DRILLING INTERSECTED PINK SYENITE AND GREY MONZONITE. ALTERATION TO CLAY IS PERVASIVE. FRACTURES CONTAIN LIMONITE AND TALC.

WORK DONE: DIAD 62.8 M;1 HOLE,BQ

REFERENCES: A.R. 12591
M.I. 092HSE041-DAWN

296 REGAL

MINING DIV: SIMILKAMEEN ASSESSMENT REPORT 10565 INFO CLASS 3

LOCATION: LAT. 49 29.0 LONG. 120 27.4 NTS: 92H/ 8W

CLAIMS: GE

OPERATOR: BURR, GERALD I.

AUTHOR: CHRISTOPHER, P.

COMMODITIES: COPPER

DESCRIPTION: A SMALL BODY OF MICROMONZONITE MAY BE AN EXPRESSION OF POTASSIC ALTERATION OF THE SURROUNDING NICOLA (TRIASSIC) VOLCANIC ROCKS. THESE ROCKS ARE GENERALLY INTENSELY BROKEN AND SHEARED IN AREAS OF SECONDARY COPPER MINERALIZATION.

WORK DONE: GEOL 1:5000

REFERENCES: A.R. 488,1721,10565
M.I. 092HSE078-REGAL

297 AXE, SNOW, RABBIT, PIP

MINING DIV: SIMILKAMEEN ASSESSMENT REPORT 10886 INFO CLASS 2

LOCATION: LAT. 49 39.6 LONG. 120 29.6 NTS: 92H/ 9W 92H/10E

CLAIMS: AXE, STAR, SNOW, PIP

OPERATOR: COMINCO

AUTHOR: MEHNER, D.T.

COMMODITIES: COPPER, MOLYBDENUM, LEAD, SILVER, GOLD

DESCRIPTION: AUGITE PLAGIOCLASE BASALT, ANDESITE AND TRACHYTE FLOW ROCKS WITH TUFFS, SILTSTONES AND WACKES, CONGLOMERATES AND VOLCANIC BRECCIAS OF THE NICOLA GROUP (UPPER TRIASSIC) ARE INTRUDED BY COEVAL DIORITE AND MICROMONZONITE PORPHYRY. THE ALLISON PLUTON AND SUMMERS CREEK STOCK (UPPER TRIASSIC TO CRETACEOUS) OUTCROP TO THE SOUTH. MINERALIZATION ON THE PROPERTY OCCURS AS DISSEMINATED, VEIN AND FRACTURE CONTROLLED PYRITE, CHALCOPYRITE AND MOLYBDENITE.

WORK DONE:

GEOL	1:5000,1:1200,1:1000
SOIL	132;CU,PB,ZN,(MO,AU)
ROCK	151;CU,PB,ZN,MO,AUAG
SAMP	698;MULTIELEMENT
DIAD	765.7 M;6 HOLES,NQ
EMGR	66.8 KM
MAGG	112.5 KM

REFERENCES: A.R. 9896,10886
M.I. 092HNE040-AXE;092HNE049-SNOW;
092HNE050,114-PIP;092HNE107-RABBIT;
092HNE142-AXE(WEST ZONE);092HNE143-
AXE(ADIT ZONE)

298 CORE

MINING DIV: SIMILKAMEEN ASSESSMENT REPORT 10618 INFO CLASS 3

LOCATION: LAT. 49 40.4 LONG. 120 30.0 NTS: 92H/ 9W 92H/10E

CLAIMS: CORE

OPERATOR: ODESSA EX.

AUTHOR: ENGLUND, R.J.

DESCRIPTION: THE CLAIM IS COVERED WITH OVERBURDEN. REGIONALLY, THE UNDERLYING ROCKS ARE LAVA, ARGILLITE, TUFF, LIMESTONE, CHLORITE AND SERICITE SCHIST OF THE NICOLA GROUP.

WORK DONE: MAGG 11.0 KM

REFERENCES: A.R. 10617,10618

299 RITA

MINING DIV: SIMILKAMEEN ASSESSMENT REPORT 10703 INFO CLASS 3

LOCATION: LAT. 49 37.9 LONG. 120 27.4 NTS: 92H/ 9W

CLAIMS: RITA

OPERATOR: CAN. NICKEL

AUTHOR: DEBICKI, E.J.

DESCRIPTION: A SEQUENCE OF VOLCANIC ROCKS OF THE NICOLA GROUP (UPPER TRIASSIC-LOWER JURASSIC) IS ALTERED TO HORNFELS. PYRITE, MALACHITE AND AZURITE OCCUR IN FRACTURES.

WORK DONE:

LINE	13.3 KM
ROCK	15;CU,MO,AU,AG
SOIL	493;CU,MO,AU,AG
GEOL	1:2500
MAGG	12.3 KM
EMGR	12.3 KM

REFERENCES: A.R. 10503,10703

300 CORE

MINING DIV: SIMILKAMEEN ASSESSMENT REPORT 10617 INFO CLASS 3

LOCATION: LAT. 49 40.4 LONG. 120 30.0 NTS: 92H/10E

CLAIMS: CORE

OPERATOR: ODESSA EX.

AUTHOR: ENGLUND, R.J.

DESCRIPTION: THE CLAIMS COVER A CONTACT ZONE BETWEEN LIGHT CO-LOURED GRANODIORITE-QUARTZ DIORITE OF THE COAST INTRUSIONS, ARGILLITE, LIMESTONE, CHLORITE AND SERICITE SCHIST OF THE NICOLA GROUP, AND THE SUMMERS FAULT. CHALCOPYRITE, PYRITE, SPHALERITE AND GALENA OCCUR IN BROKEN SILICEOUS GANGUE AT DRY CREEK ON THE PROPERTY.

WORK DONE: MAGG 15.0 KM

REFERENCES: A.R. 10617

301 HIT

MINING DIV: SIMILKAMEEN ASSESSMENT REPORT 10962 INFO CLASS 3

LOCATION: LAT. 49 41.7 LONG. 120 32.0 NTS: 92H/10E

CLAIMS: HIT, MISS

OPERATOR: CAN. NICKEL

AUTHOR: DEBICKI, E.J.

DESCRIPTION: THE COUNTRY ROCKS ARE MODERATELY TO STEEPLY DIPPING, NORTH/SOUTH STRIKING VOLCANICS, VOLCANI-CLASTICS, SEDIMENTARY ROCKS OF THE NICOLA GROUP (TRIASSIC/JURASSIC), AND SYNVOLCANIC DIORITE INTRUSIVE. MINOR COPPER MINERALIZATION OCCURS IN SMALL FRACTURE ZONES. A HIGHLY ALTERED, BLEACHED-RUSTY PYRITIC ZONE APPEARS TO BE PART OF AN EPITHERMAL SYSTEM.

WORK DONE:
LINE 12.9 KM
GEOL 1:5000,1:2500
SOIL 363;CU,PB,ZN,AG,AU
ROCK 37;CU,PB,ZN,AU,AG,AS

REFERENCES: A.R. 10437,10962

302 PIP

MINING DIV: SIMILKAMEEN ASSESSMENT REPORT 10593 INFO CLASS 3

LOCATION: LAT. 49 37.9 LONG. 120 30.9 NTS: 92H/10E

CLAIMS: PIP

OPERATOR: COMINCO

AUTHOR: MEHNER, D.T.

COMMODITIES: COPPER, MOLYBDENUM

DESCRIPTION: BEDDED ANDESITIC TUFFS, SILTSTONE, GREYWACKE AND MINOR PEBBLE CONGLOMERATE OF THE NICOLA GROUP (UPPER TRIASSIC) ARE INTRUDED BY COEVAL DIORITE AND MONZONITE PORPHYRY.

WORK DONE: MAGG 3.7 KM
EMGR 3.7 KM

REFERENCES: A.R. 4166,10593
M.I. 092HNE114-PIP

303 RUSH

MINING DIV: SIMILKAMEEN ASSESSMENT REPORT 10499 INFO CLASS 4

LOCATION: LAT. 49 40.5 LONG. 120 36.0 NTS: 92H/10E

CLAIMS: RUSH

OPERATOR: MCILHARGEY, GERALD

AUTHOR: SOOKOCHOFF, L.

DESCRIPTION: A NORTHWESTERLY TRENDING SHEAR MARKS THE CONTACT BETWEEN A PINKISH METADIORITE AND GREENSTONE. THE SHEAR CONTAINS DISCONTINUOUS QUARTZ-CARBONATE STRINGERS.

WORK DONE: PROS 1:10000

REFERENCES: A.R. 10499

304 RUSH

MINING DIV: SIMILKAMEEN ASSESSMENT REPORT 11042 INFO CLASS 3

LOCATION: LAT. 49 40.3 LONG. 120 36.0 NTS: 92H/10E

CLAIMS: RUSH

OPERATOR: IMPALA RES.

AUTHOR: SOOKOCHOFF, L.

DESCRIPTION: A SHEAR CONTACT BETWEEN COAST INTRUSIVE, MT. PIKE STOCK METADIORITE AND NICOLA GREENSTONE INCLUDES STRINGERS OF BARREN QUARTZ-CARBONATE.

WORK DONE: SOIL 408;CU,MO,AG

REFERENCES: A.R. 10499,11042

305 BADGER

MINING DIV: SIMILKAMEEN ASSESSMENT REPORT 10802 INFO CLASS 3

LOCATION: LAT. 49 33.3 LONG. 120 54.7 NTS: 92H/10W

CLAIMS: BADGER

OPERATOR: HEDIN, FLORENCE

AUTHOR: BRISTOW, J.

DESCRIPTION: DRILLING IN HIGHLY ALTERED NICOLA METAVOLCANICS INTERSECTED PYRITE, PYRRHOTITE AND MAGNETITE ADJACENT TO AN ULTRAMAFIC INTRUSIVE.

WORK DONE: DIAD 125.9 M;2 HOLES,AQ
SAMP 2;AU,AG,CU,FE

REFERENCES: A.R. 9381,10802

306 COUSIN JACK, MORNING

MINING DIV: SIMILKAMEEN ASSESSMENT REPORT 10657 INFO CLASS 3

LOCATION: LAT. 49 36.3 LONG. 120 47.8 NTS: 92H/10W

CLAIMS: PRINCE, COUSIN JACK

OPERATOR: BOULDER MOUNTAIN

AUTHOR: SOOKOCHOFF, L.

COMMODITIES: COPPER

DESCRIPTION: PYRITE-CHALCOPYRITE IS ASSOCIATED WITH NORTHEAST-

STRIKING QUARTZ STRINGERS IN GREENSTONE OF THE NICOLA GROUP.

WORK DONE: SOIL 402;CU,PB,ZN,AG
EMGR 25.0 KM
MAGG 25.0 KM

REFERENCES: A.R 10657
M.I. 092HNE018-COUSIN JACK;092HNE122-MORNING

307 ELLIOTT

MINING DIV: SIMILKAMEEN ASSESSMENT REPORT 10919 INFO CLASS 3

LOCATION: LAT. 49 38.7 LONG. 120 49.2 NTS: 92H/10W

CLAIMS: ELLIOTT

OPERATOR: BP MIN.

AUTHOR: FINDLAY, A.R. MITCHELL, G.

DESCRIPTION: CHLORITE SCHIST, ANDESITE AND METASEDIMENTARY ROCKS OF THE NICOLA GROUP ARE CUT BY A VARIETY OF GRANITIC INTRUSIVES. A STRONG CONDUCTOR WAS IDENTIFIED AS GRAPHITE SCHIST.

WORK DONE: LINE 17.5 KM
GEOL 1:50000
EMGR 13.0 KM
TREN 12.0 M

REFERENCES: A.R. 10919

308 LIVERPOOL

MINING DIV: SIMILKAMEEN ASSESSMENT REPORT 10942 INFO CLASS 4

LOCATION: LAT. 49 34.0 LONG. 120 54.1 NTS: 92H/10W

CLAIMS: LIVERPOOL

OPERATOR: SEREM

AUTHOR: STAMMER, M.A. VULIMIRI, M.R.

COMMODITIES: COPPER, GOLD, SILVER

DESCRIPTION: ANDESITIC ROCKS OF THE NICOLA GROUP (UPPER TRIASSIC) ARE VARIABLY METAMORPHOSED TO CHLORITIC SCHISTS WITH INTERBEDDED LIGHT GREY LIMESTONE AND SKARN DIPPING MODERATELY TO THE SOUTHWEST. MALACHITE, AZURITE AND CHALCOPYRITE MINERALIZATION IS CONFINED TO THE LIMESTONE.

WORK DONE: GEOL 1:13333,1:2500
SAMP 1;CU,PB,ZN,AG,AU

REFERENCES: A.R. 10942
M.I. 092HNE066-LIVERPOOL

309 MURPHY

MINING DIV: SIMILKAMEEN ASSESSMENT REPORT 10833 INFO CLASS 3

LOCATION: LAT. 49 33.8 LONG. 120 54.8 NTS: 92H/10W

CLAIMS: MURPHY

OPERATOR: SEREM

AUTHOR: STAMMERS, M.A. CRAWFORD, J.

DESCRIPTION: THE PROPERTY IS BEING EXPLORED FOR POTENTIAL STRATABOUND SULPHIDE MINERALIZATION IN A SOUTHWEST-DIPPING SEQUENCE OF PELITIC SCHISTS, CALCAREOUS SCHISTS, MARBLES AND GREENSTONE OF THE NICOLA GROUP (TRIASSIC). NEARBY, THESE ROCKS ARE INTRUDED BY GRANODIORITE AND CONTAIN MASSIVE SULPHIDE MINERALIZATION.

WORK DONE: GEOL 1:5000
SOIL 58;CU,PB,ZN
MAGG 1.7 KM
EMGR 4.3 KM

REFERENCES: A.R. 9475,10833

310 SPOKANE, RED BIRD

MINING DIV: SIMILKAMEEN ASSESSMENT REPORT 10777 INFO CLASS 3

LOCATION: LAT. 49 54.2 LONG. 120 48.3 NTS: 92H/10W

CLAIMS: RABBITT, BOULDER

OPERATOR: BRICAN RES.

AUTHOR: DAUGHTRY, K.L. GILMOUR, W.R.

COMMODITIES: COPPER, LEAD, ZINC, GOLD, SILVER

DESCRIPTION: A WESTERLY DIPPING SEQUENCE OF ANDESITES, DACITES, RHYOLITES, TUFFS AND BRECCIAS OF THE NICOLA GROUP (UPPER TRIASSIC) ARE CUT BY PLUGS, DYKES AND SILLS OF VARIED COMPOSITION, AND INTRUDED BY THE GRANITIC BOULDER (MESOZOIC) AND OTHER (TERTIARY) PLUTONS. COPPER-PYRITE MINERALIZATION IS ASSOCIATED WITH FELSIC TUFFS AND BRECCIAS. BANDS OF SILICA ASSOCIATED WITH A LEUCOCRATIC PYROCLASTIC UNIT ARE MINERALIZED WITH PYRITE, SPHALERITE, AND GALENA.

WORK DONE:
SOIL 538;CU,PB,ZN
MAGG 29.2 KM
EMGR 4.8 KM
TREN 56.0 M;7 TRENCHES

REFERENCES: A.R. 8411,9902,10266,10777
M.I. 092HNE019-SPOKANE;092HNE020-RED
BIRD

311 BAY

MINING DIV: NICOLA ASSESSMENT REPORT 10929 INFO CLASS 3

LOCATION: LAT. 49 45.3 LONG. 121 1.8 NTS: 92H/11E 92H/14E

CLAIMS: BAY

OPERATOR: GIANT BAY RES.

AUTHOR: TAYLOR, B.

DESCRIPTION: A MASSIVE TO LIGHTLY FOLIATED, MEDIUM-GRAINED BIOTITE GRANODIORITE IS CUT BY THIN, HORIZONTAL PEGMATITES. SULPHIDE MINERALIZATION IS NOT EVIDENT.

WORK DONE:
LINE 8.5 KM
SOIL 204;PB,ZN,AG,AU,MN
EMGR 8.0 KM

REFERENCES: A.R. 10929

312 GEM, PIPESTEM, HOME X, STAR

MINING DIV: NEW WESTMINSTER ASSESSMENT REPORT 11158 INFO CLASS 1

LOCATION: LAT. 49 30.4 LONG. 121 16.4 NTS: 92H/11W

CLAIMS: CABIN, CARO, HOMEGOLD, PIPESTEM

OPERATOR: CAROLIN MIN.

AUTHOR: SHEARER, J.T.

COMMODITIES: GOLD, SILVER, COPPER

DESCRIPTION: THE NORTHERLY TRENDING EAST HOZAMEEN FAULT SEPARATES ULTRAMAFIC ROCKS OF THE COQUIHALLA SERPENTINE BELT TO THE WEST, FROM JURASSIC META-SEDIMENTS OF THE LADNER AND DEWDNEY CREEK GROUPS IN THE EAST. AT PIPESTREAM MINE THE GOLD IS HOSTED IN QUARTZ BRECCIA VEINS CUTTING FOSSILIFEROUS WACKES OF THE UPPER JURASSIC DEWDNEY GROUP. GOLD IS ASSOCIATED WITH PYRITE AND ARSENOPYRITE. AT HOME X AND STAR, THIN QUARTZ STRINGERS IN THE JURASSIC ARGILLITES AND SILTSTONES CARRY PYRITE, ARSENOPYRITE AND LOW GOLD VALUES. AT THE PIPESTEM MINE, WORK IN THE 1930'S INVOLVED DRIVING ADITS ON AT LEAST FOUR LEVELS, TOGETHER WITH CONSTRUC-TION OF A MILL.

WORK DONE:

GEOL	1:20000 TO 1:500
SOIL	141;AU
ROCK	71;AU
TREN	36.0 M;2 TRENCHES
DIAD	2360.4 M;29 HOLES,BQ
SAMP	1100;AU

REFERENCES: A.R. 4852,5883,7608,11158
092HNW010-GEM;092HNW011-PIPESTEM;
092HNW013-HOME X;092HNW014-STAR

313 GILT

MINING DIV: NEW WESTMINSTER ASSESSMENT REPORT 10889 INFO CLASS 3

LOCATION: LAT. 49 41.6 LONG. 121 22.4 NTS: 92H/11W

CLAIMS: GILT

OPERATOR: AQUARIUS RES.

AUTHOR: CARDINAL, D.G. FOWLER, B.P.

DESCRIPTION: THE HOZAMEEN FAULT SEPARATES ARGILLITES AND WACKES OF THE LOWER JURASSIC LADNER GROUP FROM HIGHLY DEFORMED GREENSTONES AND CHERTS OF THE PERMAIN TO JURASSIC HOZAMEEN GROUP. FELSIC SILLS OF PROBABLE TERTIARY AGE WHICH CUT THE LADNER GROUP ARE ASSOCIATED WITH PYRITIC AND HYDROTHERMAL ALTERATION.

WORK DONE: GEOL 1:2500

REFERENCES: A.R. 6928.7495,8535,9767,10889

314 SEKA

MINING DIV: NEW WESTMINSTER ASSESSMENT REPORT 11198 INFO CLASS 4

LOCATION: LAT. 49 32.4 LONG. 121 22.4 NTS: 92H/11W

CLAIMS: SEKA

OPERATOR: MIX RES.

AUTHOR: SAUER, B.

DESCRIPTION: THE CLAIMS COVER PART OF A CONTACT BETWEEN GRANODIORITE AND BLACK SHALE. THE CONTACT DIPS 60 DEGREES NORTHEASTERLY. QUARTZ VEINS OCCUR IN BLACK SHALE JUST NORTHEAST OF THE CONTACT.

WORK DONE: LINE 8.3 KM
SOIL 109;AU
PROS 1:20000

REFERENCES: A.R. 11198

315 NORTH FORK

MINING DIV: NEW WESTMINSTER ASSESSMENT REPORT 10797 INFO CLASS 3

LOCATION: LAT. 49 34.2 LONG. 121 45.3 NTS: 92H/12E 92H/12W

CLAIMS: NORTH FORK

OPERATOR: ORBEX MIN.

AUTHOR: CAMERON, R.S. FOX, P.E.

COMMODITIES: COPPER, ZINC, SILVER

DESCRIPTION: A TONGUE OF VOLCANIC AND SEDIMENTARY ROCKS OF THE CHILLIWACK GROUP (PENNSYLVANIAN-PERMIAN) IS BOUNDED TO THE WEST BY QUARTZ DIORITE (UPPER CRETACEOUS) AND TO THE EAST BY A BELT OF SCHIST AND AMPHIBOLITE IN A FAULT ZONE. PYRITE-PYRRHOTITE, CHALCOPYRITE AND MINOR SPHALERITE OCCUR IN THE SCHIST FOOTWALL ROCKS.

WORK DONE: DIAD 376.5 M;4 HOLES,BQ
SAMP 31;CU,PB,ZN,AU

REFERENCES: A.R. 9834,10797
M.I. 092HNW070-NORTH FORK

316 CECIL DUNLAP

MINING DIV: NEW WESTMINSTER ASSESSMENT REPORT 11012 INFO CLASS 3

LOCATION: LAT. 49 34.2 LONG. 121 48.4 NTS: 92H/12W

CLAIMS: CECIL DUNLAP, ALEX CRAWFORD, WILLIAM ALEX

OPERATOR: LOGAN, JAMES M.

AUTHOR: LOGAN, J.M.

DESCRIPTION: PYRITIC ARGILLITE, PHYLLITE AND TUFFACEOUS SEDIMENTARY ROCKS OF THE CHILLIWACK GROUP (PENNSYLVANIAN TO PERMAIN) ARE FOLDED, FAULTED, AND CUT LOCALLY BY QUARTZ VEINS.

WORK DONE: PROS 1:12500

REFERENCES: A.R. 11012

317 DAY DAWN

MINING DIV: NEW WESTMINSTER ASSESSMENT REPORT 11013 INFO CLASS 4

LOCATION: LAT. 49 34.8 LONG. 121 49.2 NTS: 92H/12W

CLAIMS: DAY DAWN

OPERATOR: LOGAN, J.M.

AUTHOR: LOGAN, J.M.

DESCRIPTION: SLATE AND SILICEOUS PHYLLITE OF THE CHILLIWACK GROUP (PENNSYLVANIAN TO PERMIAN) HOST MODERATELY DIPPING (45 TO 55 DEGREES), CONFORMABLE QUARTZ VEINS.

WORK DONE: PROS 1:2000

REFERENCES: A.R. 11013

318 SCUZZY

MINING DIV: NEW WESTMINSTER ASSESSMENT REPORT 11003 INFO CLASS 4

LOCATION: LAT. 49 49.5 LONG. 121 49.8 NTS: 92H/13W

CLAIMS: SCUZZY

OPERATOR: JMT SERVICES

AUTHOR: CHRISTIE, J.S. RICHARDS, G.G.

COMMODITIES: MOLYBDENUM, COPPER

DESCRIPTION: COARSE GRAINED GRANODIORITE IS SILICIFIED, BRECCIATED AND CUT BY FELSIC DYKES. THREE DOMINANT SETS OF FRACTURES APPEAR TO CONTROL MINERALIZATION CONSISTING OF MOLYBDENITE AND MINOR PYRITE, PYRRHOTITE AND CHALCOPYRITE.

WORK DONE: SAMP 7;CU,MO,AG,AU,W,SN,F
FOTO 1:3000

REFERENCES: A.R. 9793,11003

319 MOD BAR

MINING DIV: NEW WESTMINSTER ASSESSMENT REPORT 10876 INFO CLASS 4

LOCATION: LAT. 49 48.2 LONG. 121 18.5 NTS: 92H/14W

CLAIMS: MOD BAR, MB

OPERATOR: GEO-JMT SERVICES

AUTHOR: CHRISTIE, J.S.

DESCRIPTION: FRACTURE-CONTROLLED CHALCOPYRITE MINERALIZATION IS INDICATED IN BIOTITE GRANODIORITE. MOLYBDENITE IS SEEN AT THE CONTACT BETWEEN RHYOLITIC QUARTZ-EYE PORPHYRY AND GREYWACKE AND SANDSTONE.

WORK DONE: SOIL 54;CU,MO

REFERENCES: A.R. 9633,10876

320 OLE

MINING DIV: NEW WESTMINSTER ASSESSMENT REPORT 11183 INFO CLASS 4

LOCATION: LAT. 49 51.8 LONG. 121 25.6 NTS: 92H/14W

CLAIMS: OLE

OPERATOR: BROOKMERE VENTURES

AUTHOR: CARDINAL, D.

COMMODITIES: COPPER, NICKEL

DESCRIPTION: THE CLAIMS LIE ADJACENT TO THE HOZAMEEN FAULT WHICH SEPARATES JURASSIC METASEDIMENTS OF THE LADNER GROUP TO THE EAST FROM SEDIMENTARY AND VOLCANIC ROCKS OF THE HOZAMEEN GROUP (PERMIAN TO JURASSIC). MAFIC AND FELSIC INTRUSIONS CUTTING THE LADNER GROUP HAVE SILICIFIED MARGINS. ONE MAFIC DYKE HOSTS MASSIVE PYRRHOTITE WITH SOME CHALCO-PYRITE AND PENTLANDITE.

WORK DONE: GEOL 1:5000,1:200
SAMP 6;CU,NI,AG,AU
TREN 60.0 M
ROAD 1.5 KM

REFERENCES: A.R. 3190,11183
M.I. 092HNW029-OLE

321 ASPEN

MINING DIV: NICOLA ASSESSMENT REPORT 11104 INFO CLASS 3

LOCATION: LAT. 49 53.5 LONG. 120 35.8 NTS: 92H/15E

CLAIMS: ASPEN, KAZ

OPERATOR: NU-START RES.

AUTHOR: MARK, D.G.

DESCRIPTION: THE UNDERLYING ROCKS ARE RED AND GREEN FELDSPAR PORPHYRY VOLCANICS, AMYGDALOIDAL AND MASSIVE ANDESITE OF THE NICOLA GROUP (UPPER TRIASSIC). THE ROCKS ARE CUT BY FAULTS. EPIDOTE IS THE PRIMARY ALTERATION MINERAL. THERE ARE SEVERAL GEOPHYSICAL ANOMALIES.

WORK DONE: EMGR 39.0 KM
MAGG 41.0 KM

REFERENCES: A.R. 11104

322 AU

MINING DIV: NICOLA ASSESSMENT REPORT 11241 INFO CLASS 3

LOCATION: LAT. 49 56.6 LONG. 120 30.0 NTS: 92H/15E

CLAIMS: AU

OPERATOR: IMPERIAL METALS

AUTHOR: QUIN, S.P.

DESCRIPTION: LIMITED BEDROCK EXPOSED BY STRIPPING CONSISTS OF REDDISH BROWN ARGILLITES, CHERTY TUFF AND ANDESITE DACITE TUFF WHICH ARE INTENSELY SHATTERED BY FAULTING IN SEVERAL DIRECTIONS. THE FRACTURES ARE OCCUPIED BY QUARTZ-CALCITE VEINLETS. THE LOCATION IS PYRITIC AND ANOMALOUS IN GOLD.

WORK DONE: DIAD 167.8 M;2 HOLES,BQ
ROCK 45;MULTIELEMENT

REFERENCES: A.R. 7293,11241

323 LM

MINING DIV: NICOLA ASSESSMENT REPORT 11197 INFO CLASS 3

LOCATION: LAT. 49 50.3 LONG. 120 36.8 NTS: 92H/15E

CLAIMS: LM

OPERATOR: LORNEX MIN.

AUTHOR: NICOLL, L.D.

DESCRIPTION: ANDESITE, ANDESITIC TUFF AND BASALT OF THE NICOLA GROUP (UPPER TRIASSIC) ARE CUT BY THE MAJOR ALLISON FAULT SYSTEM AND INTRUDED BY COEVAL QUARTZ DIORITE AND QUARTZ MONZONITE. THE GENERAL STRUCTURAL TREND IS NORTH-NORTHWESTERLY. A 4 TO 5 CENTIMETRE FRACTURE IN BRECCIATED ANDESITE CONTAINS ABUNDANT MALACHITE.

WORK DONE: GEOL 1:50000;1:5000
MAGG 16.0 KM
SOIL 129;CU,MO,PB,ZN,AGAU

REFERENCES: A.R. 11197

324 TORO

MINING DIV: NICOLA ASSESSMENT REPORT 11229 INFO CLASS 4

LOCATION: LAT. 49 54.2 LONG. 120 34.4 NTS: 92H/15E

CLAIMS: TORO, ARGO

OPERATOR: PAN-AMERICAN

AUTHOR: SOOKOCHOFF, L.

COMMODITIES: COPPER

DESCRIPTION: NORTHERLY TRENDING RED AND GREEN VOLCANIC ROCKS OF THE NICOLA GROUP ARE INTRUDED BY A SYENITIC STOCK. SOME SOIL SAMPLES ARE ANOMALOUS IN COPPER.

WORK DONE: SOIL 23;CU,PB,ZN

REFERENCES: A.R. 11229
M.I. 092HNE165-TORO

ASHCROFT 92I

---

325 MAY

MINING DIV: NICOLA ASSESSMENT REPORT 11202 INFO CLASS 4

LOCATION: LAT. 50 6.8 LONG. 120 23.1 NTS: 92I/ 1W

CLAIMS: MAY

OPERATOR: MORRISON, MURRAY

AUTHOR: MORRISON, M.

DESCRIPTION: THE MAY CLAIMS COVER SEVERAL ZONES OF HIGHLY CARBONATE-ALTERED NICOLA GREENSTONES (ASSOCIATED) CUT BY PYRITIC QUARTZ AND ANKERITE VEINLETS. ONE SAMPLE CONTAINED TRACES OF MALACHITE, AZURITE AND CHALCOCITE. TUFFACEOUS ANDESITIC OUTCROPS 100M TO THE EAST AND WEST ARE NOT SIGNIFICANTLY ALTERED. IN THE ALTERED ZONE SLIGHTLY ANOMALOUS BARITE, COPPER, CHROMIUM, ASBESTOS, ANTIMONY, AND MERCURY VALUES ARE REPORTED; THE HIGH BARITE AND COPPER ZONE IS PARTLY FRINGED BY A CHROMIUM ANOMALY. DETECTABLE GOLD OCCURRED IN ONE ROCK CHIP SAMPLE.

WORK DONE: PROS 1:5000
ROCK 31;MULTIELEMENT
SOIL 8;MULTIELEMENT

REFERENCES: A.R. 10164,11202

326 FIR STUD

MINING DIV: NICOLA ASSESSMENT REPORT 10977 INFO CLASS 4

LOCATION: LAT. 50 2.3 LONG. 120 44.7 NTS: 92I/ 2E 92I/ 2W

CLAIMS: FIR STUD, FOUR

OPERATOR: JMT SERVICES

AUTHOR: RICHARDS, G.G. HOWELL, W.A.

DESCRIPTION: THE FOUR CLAIM IS UNDERLAIN BY ANDESITES OF THE LATE TRIASSIC NICOLA GROUP. EASTWARD THESE GIVE WAY TO NORTH-STRIKING LITHIC SANDSTONES AND SHALES CONTAINING PYRITIC CLASTS AND PYRITIC LAYERS WHICH UNDERLY THE FIR STUD CLAIM. MASSIVE GREY LIMESTONE PODS OCCUR LOCALLY. LIMESTONE DEBRIS AROUND AN OLD SHAFT AT THE SOUTH END OF THE OUTCROP HAS MALACHITE STAINING. SOIL SAMPLING RESULTS WERE UNIFORMLY LOW.

WORK DONE: GEOL 1:2000
SOIL 22;CU,PB,ZN

REFERENCES: A.R. 10977
PRELIM. MAP 47
PAPER, 1979-1

327 TOM, HANK 30

MINING DIV: NICOLA ASSESSMENT REPORT 11049 INFO CLASS 3

LOCATION: LAT. 50 11.0 LONG. 120 59.0 NTS: 92I/ 2W

CLAIMS: CHARLOTTE

OPERATOR: CLIBETRE EX.

AUTHOR: RENNIE, C.C.

COMMODITIES: IRON, COPPER

DESCRIPTION: DACITE CONGLOMERATES AND GRITS, GREEN AND PURPLE ANDESITIC VOLCANIC ROCKS AND MINOR FINE-GRAINED SEDIMENTARY ROCKS AND CHERTS OF THE NICOLA GROUP (UPPER TRIASSIC) ARE INTRUDED NEAR THE WEST EDGE OF THE CLAIM BY QUARTZ FELDSPAR PORPHYRIES. OLD TRENCHES EXPOSE HEMATITIC PURPLE VOLCANIC BRECCIA WITH RARE CHALCOPYRITE GRAINS. GROUND MAGNETOMETER RESULTS APPARENTLY REFLECT CHANGES IN LITHOLOGY.

WORK DONE: PROS 1:2500
MAGG 10.0 KM

REFERENCES: A.R. 10151,11049
M.I. 092ISE037-TOM;092ISE038-HANK 30

328 MARION

MINING DIV: KAMLOOPS ASSESSMENT REPORT 10881 INFO CLASS 3

LOCATION: LAT. 50 12.7 LONG. 121 29.5 NTS: 92I/ 3W 92I/ 4E

CLAIMS: MARION

OPERATOR: WELLS, JOHN G.

AUTHOR: WELLS, R.A.

COMMODITIES: COPPER

DESCRIPTION: EXPLORATION FOCUSSED ON SOUTHEAST TRENDING SHEAR

ZONES WHICH CARRY QUARTZ VEINS WITH ASSOCIATED PYRITE, CHALCOPYRITE AND BORNITE. THE ZONES CUT GRANITIC ROCKS OF THE MOUNT LYTTON BATHOLITH. DRILLED ROCK CHIPS WERE OXIDIZED BUT CHALCOPYRITE AND BORNITE OCCUR IN CHLORITIZED LEUCOCRATIC DIORITE.

WORK DONE: PERD 228.6 M;2 HOLES

REFERENCES: A.R. 10881
M.I. 092ISW089-MARION
GSC OPEN FILE MAP 980

329 PICA

MINING DIV: KAMLOOPS ASSESSMENT REPORT 11200 INFO CLASS 4

LOCATION: LAT. 50 4.7 LONG. 121 24.3 NTS: 92I/ 3W

CLAIMS: PICA

OPERATOR: FIELD, VICTOR M.

AUTHOR: CARDINEL, D.G.

COMMODITIES: COPPER

DESCRIPTION: EXPOSED IN RECENT LOGGING ROAD CUTS, MALACHITE, CHALCOPYRITE AND MAGNETITE OCCUR ALONG FAULT SHEAR ZONES 15 TO 20 METRES IN WIDTH CUTTING ALTERED GRANODIORITE AND QUARTZ DIORITE OF THE MOUNT LYTTON BATHOLITH (CRETACEOUS AND EARLIER); ALTERATION IS LOCALLY PROPYLITIC AND POTASSIC.

WORK DONE: PROS 1:2000
SOIL 75;CU

REFERENCES: A.R. 11200
M.I. 092ISW088-PICA
GSC OPEN FILE MAP 980

330 GOLD

MINING DIV: NEW WESTMINSTER ASSESSMENT REPORT 11185 INFO CLASS 3

LOCATION: LAT. 50 0.7 LONG. 121 32.8 NTS: 92I/ 4E

CLAIMS: GOLD

OPERATOR: BOURGH, LEN

AUTHOR: HEARD, R.T.

DESCRIPTION: THE CLAIMS ARE UNDERLAIN BY SERPENTINE, DACITE PORPHYRIES AND ALTERED EQUIVALENT SCHISTS (PALEOZOIC AGE) THAT ARE CUT BY PYRITIC QUARTZ VEINLETS. NINE SOIL SAMPLES RETURNED GREATER THAN 5 PPB GOLD, RANGING FROM 10 TO 130 PPB GOLD. A WEAK MAGNETIC HIGH COINCIDES WITH THE HIGHEST GEOCHEMICAL RESULT. PREVIOUS WORK IS INDICATED BY 13 OLD PROSPECT PITS.

WORK DONE:

LINE	7.2 KM
SOIL	279;AU
MAGG	7.2 KM

REFERENCES: A.R. 11185

331 KWOIEK

MINING DIV: KAMLOOPS ASSESSMENT REPORT 10873 INFO CLASS 3

LOCATION: LAT. 50 7.5 LONG. 121 43.8 NTS: 92I/ 4E 92I/ 4W

CLAIMS: KWOIEK

OPERATOR: JMT SERVICES

AUTHOR: HOWELL, W.A. CHRISTIE, J.S.

DESCRIPTION: DARK GREY, THINLY LAMINATED, MICACEOUS AND GRAPHITIC PHYLLITES ARE LOCALLY SILICIFIED AND CUT BY QUARTZ CARBONATE ALTERED SHEAR ZONES. A FEW STRONG QUARTZ VEINS AND DIABASE DYKES TREND NORTHWESTERLY SUBPARALLEL TO FOLIATION. SOIL GEOCHEMISTRY RETURNED LOCALLY ANOMALOUS VALUES FOR SILVER, GOLD AND ARSENIC.

WORK DONE:

SOIL	92;AU,AS
SILT	11;AU,AS
ROCK	32;AU,AS

REFERENCES: A.R. 10873
GSC OPEN FILE MAP 980

332 NATCH

MINING DIV: NEW WESTMINSTER ASSESSMENT REPORT 10872 INFO CLASS 3

LOCATION: LAT. 50 1.1 LONG. 121 35.7 NTS: 92I/ 4E

CLAIMS: NATCH

OPERATOR: JMT SERVICES

AUTHOR: HOWELL, W.A. CHRISTIE, J.S.

DESCRIPTION: A MONZONITE-DIORITE INTRUSIVE IS IN FAULT CONTACT WITH GREENISH TO BLACK COLOURED PHYLLITIC ROCKS WHICH ARE LOCALLY FRACTURED, SHEARED AND QUARTZ AND CARBONATE ALTERED. A RECONNAISSANCE SILT GEO-CHEMICAL SURVEY YIELDED ANOMALOUS GOLD AND ARSENIC VALUES.

WORK DONE: SOIL 84;AU,AS
SILT 9;AU,AS
ROCK 6;AU,AS

REFERENCES: A.R. 10872
GSC OPEN FILE MAP 980

333 GLACIER

MINING DIV: KAMLOOPS ASSESSMENT REPORT 10680 INFO CLASS 3

LOCATION: LAT. 50 9.7 LONG. 121 49.9 NTS: 92I/ 4W

CLAIMS: BOZO, ALPINE

OPERATOR: AQUARIUS RES.

AUTHOR: CARDINAL, D.G.

COMMODITIES: GOLD

DESCRIPTION: THE CLAIMS OVERLIE A CONTACT ZONE BETWEEN PHYLLITE (TRIASSIC) AND GRANODIORITE (LOWER CRETACEOUS). THE PHYLLITES ARE ALSO IN CONTACT WITH ULTRABASIC ROCKS BELIEVED TO BE AN EXTENSION OF THE COQUIHALLA SERPENTINE BELT. STREAM SILTS RETURNED ANOMALOUS VALUES IN GOLD AND ARSENIC.

WORK DONE: GEOL 1:5000
SILT 52;AG,AS,AU

REFERENCES: A.R. 6854,7455,9542,10680
092ISW053-GLACIER

ANN. RPT. 1929
GSC MAP 1010A
GSC OPEN FILE 980

334 NW 48, LORNA, BAR, KEY, JAN

MINING DIV: KAMLOOPS ASSESSMENT REPORT 11017 INFO CLASS 3

LOCATION: LAT. 50 27.0 LONG. 121 9.0 NTS: 92I/ 6E

CLAIMS: ISLAND

OPERATOR: COMINCO

AUTHOR: KLEIN, J.

COMMODITIES: COPPER, MOLYBDENUM

DESCRIPTION: THE GEOPHYSICAL RESULTS INDICATE BACKGROUND LEVEL RESPONSE ONLY ON THE CLAIMS COVERED BY THE SURVEY.

WORK DONE: IPOL 32.0 KM

REFERENCES: A.R. 9217,10327,10622,11017
M.I. 092ISW013-NW 48;092ISW015-LORNA;
092ISW016-BAR;092ISW017-KEY;092ISW025-
JAN;092ISW041-JAC
PRELIM. MAP 30 WITH NOTES

335 SPA SKAT JEFF SKU

MINING DIV: KAMLOOPS ASSESSMENT REPORT 10553 INFO CLASS 3

LOCATION: LAT. 50 19.5 LONG. 121 0.0 NTS: 92I/ 6E 92I/ 7W

CLAIMS: SKU 1-3, GOOD NEWS 1

OPERATOR: SMD MIN.

AUTHOR: CHAN, D.T.M.

COMMODITIES: COPPER

DESCRIPTION: SEVEN HOLES DRILLED ALONG THE SKUHUM CREEK FAULT INTERSECTED FRACTURED GRANODIORITE AND PORPHYRITIC QUARTZ MONZONITE OF THE BETHLEHEM AND BETHSAIDA PHASES OF THE GUICHON CREEK BATHOLITH. ALTERATION IS PROPYLITIC, MONTMORILLITIC AND ARGILLIC. CLAY

AND CALCITE-COATED FRACTURE SETS CONTAIN MINOR MALACHITE.

WORK DONE: DIAD 677.7 M;7 HOLES,NQ

REFERENCES: A.R. 8616,9792,10553
092ISE069-SPA SKAT JEFF SKU
PRELIM. MAP 30
CIM SPECIAL VOLUME 15

336 VALLEY COPPER, LAKE ZONE

MINING DIV: KAMLOOPS ASSESSMENT REPORT 10690 INFO CLASS 3

LOCATION: LAT. 50 29.1 LONG. 121 3.4 NTS: 92I/ 6E

CLAIMS: DF, HH 16 FR., AL 1 FR.

OPERATOR: BETHLEHEM COPPER

AUTHOR: NEWMAN, K.M.

COMMODITIES: COPPER, MOLYBDENUM

DESCRIPTION: THE LAKE ZONE OF THE VALLEY COPPER OREBODY LIES WITHIN THE YOUNGEST PHASE (BETHSAIDA) OF THE GUICHON CREEK BATHOLITH. THE GRANODIORITE IS STRONGLY ALTERED TO SERICITE, KADLINITE, K-FELDSPAR AND CUT BY NUMEROUS QUARTZ VEINS. BORNITE AND CHALCOPYRITE OCCUR IN VEINS AND ALTERED ROCK WITHIN THE ALTERATION ZONE, WHILE PYRITE AND MOLYBDENITE APPEAR TO BE RESTRICTED TO THE FRINGES.

WORK DONE: DIAD 2529.8 M;27 HOLES,NQ
SAMP 730;CU,MO

REFERENCES: A.R. 10690
M.I. 092ISW012-VALLEY COPPER
PRELIM. MAP 30 WITH NOTES
CIM SPECIAL VOLUME 15

337 NADA

MINING DIV: KAMLOOPS ASSESSMENT REPORT 10551 INFO CLASS 3

LOCATION: LAT. 50 26.9 LONG. 120 38.9 NTS: 92I/ 7E

CLAIMS: NADA

OPERATOR: BOROVIC, I.R.

AUTHOR: CUKOR, V.

DESCRIPTION: THE NICOLA ANDESITE, BASALT, TUFFS AND BRECCIA ARE WELL FRACTURED AND ALTERED. EPIDOTE, CHLORITE, HEMATITE AND CLAY ARE WIDESPREAD. LIMONITIC CARBONATES, FUCHSITE, QUARTZ STOCKWORKS, AND MINOR COPPER STAINING ARE EXPOSED IN OLD TRENCHING ALONG MEADOW CREEK.

WORK DONE: MAGG 12.5 KM
SOIL 39;CU

REFERENCES: A.R. 10551
GSC OPEN FILE 980

338 ALAMO 1-2

MINING DIV: KAMLOOPS ASSESSMENT REPORT 11062 INFO CLASS 4

LOCATION: LAT. 50 23.3 LONG. 120 58.7 NTS: 92I/ 7W

CLAIMS: ALAMO 1-2

OPERATOR: SKYLARK RES.

AUTHOR: WHITE, G.E.

DESCRIPTION: THE CLAIMS ARE UNDERLAIN BY THE BETHSAIDA QUARTZ MONZONITE PHASE OF THE GUICHON CREEK BATHOLITH. THE INDUCED POLARIZATION SURVEY WAS INCONCLUSIVE DUE TO POSSIBLY DEEP OVERBURDEN.

WORK DONE: IPOL 7.3 KM

REFERENCES: A.R. 9039,10309,11062
PRELIM. MAP 30

339 BUCK, BLUEBERRY, ROD, FIDDLER, OLE

MINING DIV: NICOLA ASSESSMENT REPORT 10944 INFO CLASS 3

LOCATION: LAT. 50 23.0 LONG. 120 51.6 NTS: 92I/ 7W

CLAIMS: ELF, SCORE, LAKE, ANTLER, BUCK

OPERATOR: COMINCO

AUTHOR: KLEIN, J.

COMMODITIES: COPPER, MOLYBDENUM

DESCRIPTION: THE GEOPHYSICAL SURVEY INDICATED ZONES WHICH MOST LIKELY REFLECT DIFFERENT PHASES OF THE GUICHON CREEK BATHOLITH. NO STRONG ANOMALIES WERE LOCATED.

WORK DONE: IPOL 49.6 KM

REFERENCES: A.R. 9211,10139,10944
M.I. 092ISE065-BUCK;092ISE066-BLUEBERRY;
092ISE071-ROD;092ISE072-FIDDLER;
092ISE074-OLE;092ISE151-TDM;092ISE153-
MLM
PRELIM. MAP 30

340 WJ

MINING DIV: KAMLOOPS ASSESSMENT REPORT 10783 INFO CLASS 3

LOCATION: LAT. 50 30.5 LONG. 120 54.4 NTS: 92I/ 7W 92I/10W

CLAIMS: FOR 2-3, FOR 6-8

OPERATOR: COMINCO

AUTHOR: KLEIN, J.

COMMODITIES: COPPER

DESCRIPTION: THE SURVEYED AREA IS WITHIN THE GUICHON CREEK BATHOLITH NORTHEAST OF THE BETHLEHEM MINE. THE ROCKS FEATURE BACKGROUND CHARGEABILITY AND ONE ANOMALY.

WORK DONE: IPOL 29.4 KM

REFERENCES: A.R. 10783
M.I. 092INE042-WJ
PRELIM. MAP 30

341 GERT

MINING DIV: NICOLA ASSESSMENT REPORT 11050 INFO CLASS 3

LOCATION: LAT. 50 21.0 LONG. 120 25.8 NTS: 92I/ 8W

CLAIMS: TIC, TAC, N 1-2, TOE

OPERATOR: SEYMOUR RES.

AUTHOR: CANDY, C. WHITE, G.E.

COMMODITIES: SILVER, COPPER

DESCRIPTION: ANDESITE, GREENSTONE, BASALT AND MINOR PYROCLASTIC AND SEDIMENTARY ROCKS OF THE NICOLA GROUP (UPPER TRIASSIC) UNDERLIE THE PROPERTY. LARGE VARIATIONS IN ALTERATION AND DEGREE OF FRACTURING OCCUR. A ZONE OF INTENSELY FRACTURED AND ALTERED VOLCANIC ROCKS IS REPORTED TO CONTAIN SPORADIC CHALCOPYRITE AND/OR TETRAHEDRITE MINERALIZATION. THE SURVEY DISCOVERED FIVE CONDUCTIVE FEATURES.

WORK DONE: EMGR 22.0 KM

REFERENCES: A.R. 7893,11050
M.I. 092ISE187-GERT
GSC MAP 886A

342 ULLA, SACK

MINING DIV: KAMLOOPS ASSESSMENT REPORT 11083 INFO CLASS 3

LOCATION: LAT. 50 24.9 LONG. 120 24.8 NTS: 92I/ 8W

CLAIMS: ANDERSON

OPERATOR: WHITE, GLEN E.

AUTHOR: CANDY, C. WHITE, G.E.

COMMODITIES: COPPER, MOLYBDENUM

DESCRIPTION: THE CLAIMS ARE MAINLY UNDERLAIN BY FINE TO MEDIUM GRAINED ANDESITES TO BASALTS OF THE LATE TRIASSIC NICOLA GROUP. ALTERATION IS LOCALLY STRONG. SOME CHERTY ARGILLITE AND GRAPHITIC SCHIST ARE PRESENT. MINOR SULPHIDE OCCURRENCES ARE REPORTED IN THE SCHIST AND VOLCANIC ROCKS. THE EM SURVEY TRACED THE GRAPHITIC SCHIST HORIZON FOR ALMOST FOUR KILOMETERS.

WORK DONE: GEOL 1:5000
EMGR 43.0 KM

REFERENCES: A.R. 8900,11083
M.I. 092ISE199-ULLA;092ISE166-SACK
GSC MAP 886A

343 GREG

MINING DIV: KAMLOOPS ASSESSMENT REPORT 10550 INFO CLASS 3

LOCATION: LAT. 50 36.3 LONG. 120 30.4 NTS: 92I/ 9W 92I/10E

CLAIMS: GREG

OPERATOR: CASCADE EX.

AUTHOR: ENGLUND, R.J.

DESCRIPTION: SCARCE ROCK EXPOSURES ARE OF THE NICOLA VOLCANIC ROCKS (TRIASSIC). THE CLAIMS LIE SOUTHWEST OF THE IRON MASK BATHOLITH. THE EM SURVEY OUTLINED SEVERAL STRONG CONDUCTORS.

WORK DONE: EMGR 20.0 KM

REFERENCES: A.R. 10550
GSC MAP 886A

344 SUNNY

MINING DIV: KAMLOOPS ASSESSMENT REPORT 10552 INFO CLASS 3

LOCATION: LAT. 50 34.3 LONG. 120 20.4 NTS: 92I/ 9W

CLAIMS: SUNNY

OPERATOR: ARGENTA RES.

AUTHOR: SOOKOCHOFF, L.

DESCRIPTION: THE PROPERTY IS SITUATED ALONG THE SOUTHWESTERN EDGE OF THE IRON MASK BATHOLITH-NICOLA VOLCANIC CONTACT. BLEBS AND PATCHES OF CHALCOPYRITE OCCUR IN QUARTZ VEINS WITHIN THE PLUTONIC ROCKS ADJACENT TO THE CONTACT.

WORK DONE: SOIL 65;CU,ZN

REFERENCES: A.R. 8028,10552

GSC MAP 886A

345 BUCK

MINING DIV: KAMLOOPS ASSESSMENT REPORT 10568 INFO CLASS 3

LOCATION: LAT. 50 42.1 LONG. 120 35.2 NTS: 92I/10E

CLAIMS: BUCK, DUFFY, DOE, BEN

OPERATOR: AMERICAN CHROMIUM

AUTHOR: SHELDRAKE, R F.

DESCRIPTION: UNDERLYING ROCKS SHOW VARIABLE, RELATIVELY HIGH MAGNETIC MINERAL CONTENTS. SIX TARGET AREAS WERE DEFINED. THE CLAIM AREA ENCLOSES THE OLD COPPER KING AND GLEN IRON SHOWINGS.

WORK DONE: EMAB 400.0 KM
MAGA 400.0 KM

REFERENCES: A.R. 10568
GSC OPEN FILE MAP 980

346 JAM

MINING DIV: KAMLOOPS ASSESSMENT REPORT 10438 INFO CLASS 3

LOCATION: LAT. 50 39.8 LONG. 120 31.6 NTS: 92I/10E

CLAIMS: JAM, GOLDEN

OPERATOR: GOLDEN GATE EX.

AUTHOR: CARTWRIGHT, P.A.

DESCRIPTION: THE CLAIMS ARE NORTH OF THE AFTON MINES PROPERTY IN A DOWNTHROWN BLOCK UNDERLAIN BY TERTIARY VOLCANIC AND SEDIMENTARY ROCKS.

WORK DONE: IPOL 2.0 KM ON TWO LINES

REFERENCES: A.R. 3617,4005,6605,9332,10438
GSC MAP 886A

347 PAYE

MINING DIV: KAMLOOPS ASSESSMENT REPORT 11248 INFO CLASS 3

LOCATION: LAT. 50 35.3 LONG. 120 31.8 NTS: 92I/10E

CLAIMS: PAYE

OPERATOR: JAN RES.

AUTHOR: TULLY, D.W.

DESCRIPTION: ANDESITE AND ASSOCIATED VOLCANIC TUFFS AND FRAGMENTAL ROCKS OF THE NICOLA GROUP TREND NORTHWESTERLY. THE IRON MASK BATHOLITH IS 5 KILOMETRES TO THE NORTHEAST.

WORK DONE: MAGG 52.0 KM
EMGR 38.0 KM
SOIL 781;CU,PB,ZN,AG,AS

REFERENCES: A.R. 11248
GSC MAP 886A

348 SPROUT 1-3

MINING DIV: KAMLOOPS ASSESSMENT REPORT 11173 INFO CLASS 4

LOCATION: LAT. 50 43.6 LONG. 120 43.5 NTS: 92I/10E

CLAIMS: SPROUT 1-3

OPERATOR: NEWMONT EX OF CAN.

AUTHOR: TURNER, J.A. LIMION, H.

DESCRIPTION: GALENA, PYRITE, CHALCOPYRITE, SPHALERITE, MALACHITE AND AZURITE APPEAR TO BE ASSOCIATED WITH A SMALL QUARTZ-CARBONATE LENS. IT IS OVERLAIN BY ANDESITE AND UNDERLAIN BY TRACHYTE OF THE NICOLA GROUP.

WORK DONE: IPOL 3.3 KM
MAGG 1.9 KM

REFERENCES: A.R. 11173
GSC MAP 886A

349 ZZ

MINING DIV: KAMLOOPS ASSESSMENT REPORT 10219 INFO CLASS 4

LOCATION: LAT. 50 40.9 LONG. 120 29.4 NTS: 92I/10E

CLAIMS: ZZ, WILL

OPERATOR: CHINA COMMERCIAL

AUTHOR: MORGAN, D.R.

DESCRIPTION: DRILL HOLE 79-1 WAS DEEPENED TO 253 M. THE DRILL CORE CONSISTS OF FRACTURED ANDESITE WHICH IS IN PLACES PYRITIC AND HEMATITIC.

WORK DONE: DIAD 31.4 M;1 HOLE,BQ

REFERENCES: A.R. 2323,2866,2905,4158,4215,5467,5855, 6212,5706,7274,8034,8840,10219
GSC MAP 886A

350 KRAIN COPPER, TROJAN

MINING DIV: KAMLOOPS ASSESSMENT REPORT 10544 INFO CLASS 3

LOCATION: LAT. 50 34.0 LONG. 121 0.1 NTS: 92I/10W 92I/11E

CLAIMS: GET, GETTY, MB, BILL

OPERATOR: TRV MIN.

AUTHOR: LIVGARD, E.

COMMODITIES: COPPER

DESCRIPTION: THE MAGNETIC SURVEY COVERS THE KRAIN AND TROJAN PROPERTIES. THE DEPOSITS LIE WITHIN A BAND OF MODERATE MAGNETIC RESPONSE. THE COUNTRY ROCK IS PORPHYRY DYKE-AND SILL-LACED GUICHON GRANODIORITE.

WORK DONE: MAGG 90.0 KM

REFERENCES: A.R. 5541,5913,7502,10544
M.I. 092INE038-KRAIN COPPER,092INE043-TROJAN
PRELIM. MAP 30
CIM SPECIAL VOLUME 15

351 RED HILL

MINING DIV: KAMLOOPS ASSESSMENT REPORT 11067 INFO CLASS 3

LOCATION: LAT. 50 40.0 LONG. 121 19.9 NTS: 92I/11W

CLAIMS: SILICA

OPERATOR: SELCO

AUTHOR: WALCOTT, P.

COMMODITIES: COPPER, SILVER, ZINC

DESCRIPTION: GEOPHYSICAL WORK WAS UNDERTAKEN TO FOLLOW UP ENCOURAGING ZINC ANOMALIES FROM AN EARLIER PERCUSSION DRILL HOLE. EM WORK WAS HAMPERED BY IRRIGATION PIPES AND A POWERLINE; THE MAGNETIC SURVEY SHOWED ONLY MINOR RELIEF. NO FURTHER WORK WAS RECOMMENDED. THE AREA IS UNDERLAIN PRIMARILY BY ANDESITIC TO RHYOLITIC SCHISTOSE FLOWS OF THE LATE NICOLA GROUP THAT ARE CUT BY LATE TRIASSIC DIORITE TO QUARTZ DIORITE PLUTONIC ROCKS.

WORK DONE: EMGR 11.3 KM
MAGG 12.9 KM

REFERENCES: A.R. 9415,11067
M.I. 092INW042-RED HILL

352 TJ 1-6

MINING DIV: KAMLOOPS ASSESSMENT REPORT 10546 INFO CLASS 3

LOCATION: LAT. 50 36.7 LONG. 121 21.3 NTS: 92I/11W

CLAIMS: TJ 1-6

OPERATOR: LARAMIDE RES.

AUTHOR: BELIK, G.D.

DESCRIPTION: THE DOMINANT ROCKS ARE SCHISTOSE, LIGHT-COLOURED RHYOLITE AND GREEN SLATES WITH PENETRATIVE NORTH STRIKING, STEEPLY DIPPING FOLIATION. THEY ARE PROBABLY METAMORPHOSED LATE TRIASSIC NICOLA GROUP STRATA. THE VLF WORK OUTLINED SEVERAL CONDUCTORS IN THE FELSIC VOLCANIC ROCKS.

WORK DONE: EMGR 5.9 KM
MAGG 5.9 KM

REFERENCES: A.R. 10546

353 BURR

MINING DIV: KAMLOOPS ASSESSMENT REPORT 11145 INFO CLASS 4

LOCATION: LAT. 50 45.7 LONG. 121 9.9 NTS: 92I/14E

CLAIMS: BURR

OPERATOR: MORRISON, MURRAY

AUTHOR: MORRISON, M.

COMMODITIES: COPPER, GOLD, SILVER

DESCRIPTION: THE CLAIM COVERS A SPECTACULAR GOSSAN AT THE FAULT CONTACT BETWEEN NICOLA VOLCANIC ROCKS AND A QUARTZ DIORITE PHASE OF THE GUICHON CREEK BATHOLITH. PREVIOUS WORK AND PRESENT EFFORTS HAVE NOT UNCOVERED ECONOMIC MINERALS.

WORK DONE: PROS 1:5000
ROCK 9;MULTIELEMENT

REFERENCES: A.R. 11145
M.I. 092ISW031-BURR

354 HG

MINING DIV: KAMLOOPS ASSESSMENT REPORT 11043 INFO CLASS 3

LOCATION: LAT. 50 58.3 LONG. 120 53.7 NTS: 92I/15W

CLAIMS: HG

OPERATOR: ASARCO EX.

AUTHOR: FLETCHER, D.M.

DESCRIPTION: ANDESITE, AGGLOMERATE, BRECCIA, TUFF, MINOR ARGILLITE AND LIMESTONE OF THE NICOLA GROUP (UPPER TRIASSIC) ARE OVERLAIN BY RHYOLITE TUFF AND BRECCIA OF THE KAMLOOPS (CENOZOIC) ROCKS. GEOCHEMICAL RESPONSE IS ENCOURAGING.

WORK DONE: SOIL 175;MULTIELEMENT

REFERENCES: A.R. 11043

355 LEE

MINING DIV: KAMLOOPS ASSESSMENT REPORT 10652 INFO CLASS 4

LOCATION: LAT. 50 50.6 LONG. 120 45.1 NTS: 92I/15W

CLAIMS: WARD

OPERATOR: WARD, DAVID A.

AUTHOR: WARD, D.A.

COMMODITIES: MERCURY

DESCRIPTION: FINE-GRAINED CINNABAR IS DISSEMINATED IN QUARTZ FILLING FRACTURES IN BRECCIATED ZONES OF A GRANITIC STOCK THAT INTRUDES CRETACEOUS(?) VOLCANIC ROCKS.

WORK DONE: SOIL 102;HG

REFERENCES: A.R. 10652
M.I. 092ISW-58-LEE

356 GOLD BUG, HYKAWAY, BEAR CAT, ROYAL STAR

MINING DIV: KAMLOOPS ASSESSMENT REPORT 10545 INFO CLASS 3

LOCATION: LAT. 50 54.7 LONG. 120 19.6 NTS: 92I/16W

CLAIMS: MULE

OPERATOR: CAYUGA RES.

AUTHOR: ENGLUND, R.J.

COMMODITIES: GOLD, SILVER, LEAD, ZINC, MOLYBDENUM, COPPER

DESCRIPTION: THE CACHE CREEK GROUP SEDIMENTARY ROCKS ARE INTRUDED BY THE COAST INTRUSIONS GRANITE. GRAPHITIC AND SERICITIC SCHISTS IN THIS AREA ARE KNOWN TO CONTAIN GOLD-BEARING QUARTZ STRINGERS.

WORK DONE: EMGR 5.0 KM
MAGG 5.0 KM

REFERENCES: A.R. 10545
M.I. 092INE086-GOLD BUG;092INE087-HYKAWAY;092INE088-BEAR CAT;092INE094-ROYAL STAR

357 TUN, FRANCIS, ALEXANDER

MINING DIV: KAMLOOPS ASSESSMENT REPORT 10569 INFO CLASS 3

LOCATION: LAT. 50 53.9 LONG. 120 18.0 NTS: 92I/16W

CLAIMS: REEF

OPERATOR: CASA GRANDE ENERGY

AUTHOR: ENGLUND, R.J.

COMMODITIES: COPPER, LEAD, ZINC, MOLYBDENUM, GOLD, SILVER

DESCRIPTION: ARGILLACEOUS ROCKS OF THE CACHE CREEK GROUP (PERMIAN) ARE INTRUDED BY SMALL MASSES OF GRANITE OF THE COAST CRYSTALLINE COMPLEX. THE COUNTRY ROCKS ARE DRAG-FOLDED AND ALTERED TO GRAPHITIC AND SERICITIC SCHIST. NUMEROUS QUARTZ VEINS EXPOSED IN OLD WORKINGS DIP STEEPLY WESTWARD.

WORK DONE: EMGR 7.8 KM
MAGG 7.8 KM

REFERENCES: A.R. 10569
M.I. 092INE083-TUN;092INE084-FRANCIS;092INE085-ALEXANDER

PEMBERTON 92J

---

358 CATARACT

MINING DIV: KAMLOOPS ASSESSMENT REPORT 10689 INFO CLASS 3

LOCATION: LAT. 50 8.1 LONG. 122 7.9 NTS: 92J/ 1E

CLAIMS: CATARACT

OPERATOR: CHEVRON STANDARD

AUTHOR: STEELE, J.P.

COMMODITIES: MOLYBDENUM, COPPER, LEAD, ZINC, GOLD, SILVER

DESCRIPTION: CHALCOPYRITE, MOLYBDENITE, SPHALERITE, GALENA, WITH GOLD AND SILVER VALUES OCCUR IN STOCKWORKS AND FRACTURED VOLCANIC ROCKS (TERTIARY) WHICH ARE DOMED BY A GRANITIC INTRUSION. GEOPHYSICAL RESPONSE INDICATES DRILLING TARGETS.

WORK DONE:
LINE 7.5 KM
MAGG 6.5 KM
IPOL 6.5 KM
SPOT 6.5 KM

REFERENCES: A.R. 9791,10689
M.I. 092JSE028-CATARACT

359 CATARACT

MINING DIV: KAMLOOPS ASSESSMENT REPORT 10908 INFO CLASS 3

LOCATION: LAT. 50 8.1 LONG. 122 7.9 NTS: 92J/ 1E

CLAIMS: CATARACT

OPERATOR: CHEVRON STANDARD

AUTHOR: BRUASET, R.U.

COMMODITIES: MOLYBDENUM, COPPER, LEAD, ZINC, GOLD, SILVER

DESCRIPTION: A SMALL QUARTZ MONZONITE STOCK AND HORNFELS ARE EXPOSED ON THE EAST SHORE OF ELTON LAKE. DRILLING INTERSECTED TUFFS (TERTIARY) AND QUARTZ MONZONITE. THE ROCKS SHOW POTASSIC AND ARGILLIC ALTERATION, QUARTZ VEINING AND PYRITE-CHALCOPYRITE-MOLYBDENITE MINERALIZATION.

WORK DONE:
DIAD 689.9 M;3 HOLES,BQ
SAMP 224;CU,MO
ROCK 45;PB,ZN,AG,SN,AU,W

REFERENCES: A.R. 9791,10689,10908
M.I. 092JSE028-CATARACT

360 DOSS

MINING DIV: KAMLOOPS ASSESSMENT REPORT 11144 INFO CLASS 3

LOCATION: LAT. 50 10.8 LONG. 122 1.1 NTS: 92J/ 1E

CLAIMS: DOSS

OPERATOR: DUVAL INT.

AUTHOR: MCKILLOP, G.

COMMODITIES: ANTIMONY

DESCRIPTION: A ROOF PENDANT OF HORNFELS, SCHIST, PHYLLITE AND MARBLE IS UNDERLAIN BY A QUARTZ DIORITE STOCK. PYRITE, ARSENOPYRITE, STIBNITE AND MINOR FLOAT MALACHITE ARE ASSOCIATED WITH QUARTZ VEINS AND FAULTS CUTTING THE QUARTZ DIORITE.

WORK DONE:

GEOL	1:10000
SOIL	25;AU,SB,AS,AG
SILT	17;AU,SB,AS,AG
ROCK	33;AU,SB,AS,AG

REFERENCES: A.R. 11144
M.I. 092JSE030-DOSS

361 PAKA

MINING DIV: LILLOOET ASSESSMENT REPORT 10597 INFO CLASS 3

LOCATION: LAT. 50 17.2 LONG. 123 5.0 NTS: 92J/ 6E

CLAIMS: PAKA

OPERATOR: BERN RES.

AUTHOR: KELLY, S.

DESCRIPTION: QUARTZ DIORITE INTRUSIVE ROCKS ARE IN CONTACT WITH GREY ANDESITE AND AN OVAL INLIER OF SEDIMENTARY ROCKS. A NORTHEASTERLY STRIKING FAULT IS THE CONTACT ZONE BETWEEN PYRITIC QUARTZITE AND SILTSTONE, AND HYDROTHERMALLY ALTERED QUARTZ DIORITE. THESE ROCKS ARE LACED BY QUARTZ-FILLED FRACTURES WHICH ARE SAID TO CONTAIN GOLD VALUES.

WORK DONE:

LINE	18.2 KM
EMGR	18.2 KM
MAGG	18.2 KM

REFERENCES: A.R. 10540,10597

362 SKI-GM

MINING DIV: LILLOOET ASSESSMENT REPORT 10905 INFO CLASS 3

LOCATION: LAT. 50 25.5 LONG. 123 8.3 NTS: 92J/ 6E

CLAIMS: SPECTRUM

OPERATOR: GREAT WESTERN PETR.

AUTHOR: ECCLES, L.K.

COMMODITIES: COPPER, GOLD, MOLYBDENUM

DESCRIPTION: GRANITIC ROCKS OF THE COAST CRYSTALLINE COMPLEX (CRETACEOUS) ARE INTRUDED BY A FELSIC PHASE OF ROCKS AND SUBSEQUENTLY BY BASALTIC DYKES (TERTIARY) SILICIFIED VOLCANOSEDIMENTARY ROOF PENDANTS OCCUR WITHIN THE MAIN INTRUSIVE PHASE. A LARGE, NORTHWESTERLY TRENDING GOSSAN IS THE EXPRESSION OF A QUARTZ-SERICITE SCHIST SHEAR ZONE CUTTING GRANODIORITE. THE GOSSAN INCLUDES PYRITE, CHALCOPYRITE, GOLD AND MOLYBDENITE MINERALIZATION.

WORK DONE: GEOL 1:10000
ROCK 55;CU,AU,MO,AG,PB,ZN
SOIL 2;CU,AU,MO,AG,PB,ZN

REFERENCES: A.R. 8220,9712,10905
M.I. 092JW 018-SKI/GM

363 EAGLE, LAKE

MINING DIV: LILLOOET ASSESSMENT REPORT 11087 INFO CLASS 4

LOCATION: LAT. 50 17.3 LONG. 122 37.2 NTS: 92J/ 7E

CLAIMS: LAKE ADIT

OPERATOR: REGULUS RES.

AUTHOR: PEZZOT, E.T. WHITE, G.E.

COMMODITIES: COPPER, IRON, ZINC

DESCRIPTION: GREENSTONE, TUFF, ANDESITE FLOW ROCKS, RHYOLITE

TUFF AND FLOWS, AND MINOR LIMESTONE OF THE CADWALLADER GROUP (UPPER TRIASSIC) ARE ROOF PENDANT ON QUARTZ DIORITE OF THE COAST CRYSTALLINE BELT. SOME GEOPHYSICAL TRENDS ARE EVIDENT.

WORK DONE: EMAB 37.0 KM
MAGA 37.0 KM

REFERENCES: A.R. 9003,11087
M.I. 092JSE008-EAGLE;092JSE009-LAKE

364 GOTTEM

MINING DIV: LILLOOET ASSESSMENT REPORT 11096 INFO CLASS 3

LOCATION: LAT. 50 27.7 LONG. 122 13.0 NTS: 92J/ 8E

CLAIMS: GOTTEM

OPERATOR: JMT SERVICES

AUTHOR: HOWELL, W.A.

DESCRIPTION: GREEN CHLORITIC QUARTZ-FELDSPATHIC SCHISTS AND GRAY PHYLLITIC SCHISTS OF THE BRIDGE RIVER GROUP (MIDDLE TRIASSIC) ARE IN CONTACT WITH COARSE-GRAINED BIOTITE/HORNBLENDE QUARTZ DIORITE TO QUARTZ MONZONITE INTRUSIVE ROCK.

WORK DONE: GEOL 1:5000
SOIL 34;AU,AG,AS
SILT 20;AU,AG,AS
ROCK 14;AU,AG,AS

REFERENCES: A.R. 11096

365 BRI

MINING DIV: LILLOOET ASSESSMENT REPORT 10999 INFO CLASS 4

LOCATION: LAT. 50 18.8 LONG. 122 17.6 NTS: 92J/ 8W

CLAIMS: BRI

OPERATOR: STONE, PATRICK B.

AUTHOR: KEYSER, H.J.

DESCRIPTION: SCHISTOSE QUARTZITES, SCHISTS, MINOR GNEISSES, SLATES AND SILICIFIED TUFFS (PALEOZOIC?) ARE INTRUDED BY A NORTHWEST TRENDING TONGUE OF QUARTZ DIORITE. A LARGE GOSSANOUS AREA IS DUE TO PYRITE MINERALIZATION ALONG THE INTRUSIVE CONTACT.

WORK DONE:

GEOL	1:10000
SILT	22;MULTIELEMENT
SAMP	17;AU,(W)

REFERENCES: A.R. 9733,10999

366 SENECA, WONDER, SILVER BELL, LI-LI-KEL, CROWN

MINING DIV: LILLOOET ASSESSMENT REPORT 11011 INFO CLASS 3

LOCATION: LAT. 50 31.0 LONG. 122 53.8 NTS: 92J/10W

CLAIMS: HIAG

OPERATOR: TENQUILLE RES.

AUTHOR: DELEEN, J. CURTIS, P.G.

COMMODITIES: LEAD, ZINC, SILVER, GOLD, COPPER, IRON

DESCRIPTION: ANDESITE FLOW ROCKS, TUFFS, BRECCIAS, GREENSTONE, AND MINOR RHYOLITE, SLATE, ARGILLITE, LIMESTONE AND CONGLOMERATE OF THE PIONEER FORMATION (LATE TRIASSIC) ARE CUT BY SHEAR ZONES WHICH CARRY IRREGULAR LENSES OF QUARTZ WITH ARGENTIFEROUS GALENA, SPHALERITE PYRITE AND POSSIBLY ARGENTITE. THE FAULTS DIP STEEPLY TO THE EAST.

WORK DONE:

PROS	1:2000
MAGG	1.0 KM
EMGR	1.0 KM
TREN	7.0 M;3 TRENCHES
SAMP	70;AU,AG

REFERENCES: A.R. 10299,11011
M.I. 092JNE049-SENECA;092JNE050-WONDER; 092JNE051-SILVER BELL;092JNE052-LI/LI/KEL;092JNE053-CROWN;092JNE054-GOLD KING

367 FALL

MINING DIV: LILLOOET ASSESSMENT REPORT 10726 INFO CLASS 3

LOCATION: LAT. 50 39.8 LONG. 123 28.9 NTS: 92J/11W

CLAIMS: FALL

OPERATOR: TECK EX.

AUTHOR: BETMANIS, A.I.

COMMODITIES: MOLYBDENUM

DESCRIPTION: BEDDED VOLCANIC AND SEDIMENTARY ROCKS ARE INTRUDED BY ALASKITE. THESE COUNTRY ROCKS ARE ALTERED WITH PYRITE, HORNFELS, QUARTZ AND SERICITE. SEVERAL HIGH GRADE MOLYBDENITE SHOWINGS OCCUR WITH PYRITE AND QUARTZ IN THE ALASKITE.

WORK DONE: PROS 1:6000
SILT 9;MO,CU,AU,AG

REFERENCES: A.R. 5216,10726
M.I. 092JW 015-FALL

368 LIL

MINING DIV: LILLOOET ASSESSMENT REPORT 10579 INFO CLASS 3

LOCATION: LAT. 50 44.7 LONG. 123 37.8 NTS: 92J/12E

CLAIMS: LIL

OPERATOR: ENERGEX MIN.

AUTHOR: GARRATT, G.L.

DESCRIPTION: ROCKS SAMPLED DURING SURVEY CONSISTED OF FOLIATED QUARTZ DIORITE INTRUDED BY QUARTZ VEINS. A ZONE OF GOLD, LEAD AND ZINC IN SOIL WAS DEFINED.

WORK DONE: SOIL 86;CU,MO,PB,ZN,AU,AG
ROCK 2;CU,MO,PB,ZN,AU,AG

REFERENCES: A.R. 10579

369 OLYMPIC, KELVIN

MINING DIV: LILLOOET ASSESSMENT REPORT 11139 INFO CLASS 3

LOCATION: LAT. 50 53.4 LONG. 122 43.9 NTS: 92J/15E

CLAIMS: ALTA, ALPHA, HILLSIDE

OPERATOR: INGRAM, DONALD B.

AUTHOR: PRICE, B.J.

COMMODITIES: COPPER, ZINC, MOLYBDENUM, GOLD, SILVER, LEAD

DESCRIPTION: THE MAJOR ROCK TYPE IS ANDESITIC GREENSTONE THAT IS MAGNETIC AND PYRITIC. OTHER ROCKS ARE TUFFS AND GRAPHITIC/CHERTY ARGILLITES. THESE ROCKS ARE CUT BY FELSIC AND ULTRAMAFIC DYKES. FAULTS, DYKES AND MINERAL ZONES TREND TO THE SOUTHEAST. PYRITE, PYRRHOTITE, CHALCOPYRITE, SPHALERITE AND MOLYBDENITE WITH GOLD AND SILVER VALUES OCCUR IN FRACTURES, SKARNS AND QUARTZ/CARBONATE/GYPSUM ZONES.

WORK DONE: GEOL 1:50000
ROCK 29;CU,PB,ZN,AU,AG,MO
SOIL 13;CU,PB,ZN,AU,AG,MO

REFERENCES: A.R. 8293,8954,9913,11139
M.I. 092JNE092-OLYMPIC;092JNE107-KELVIN

370 Q

MINING DIV: LILLOOET ASSESSMENT REPORT 11224 INFO CLASS 3

LOCATION: LAT. 50 52.6 LONG. 122 31.5 NTS: 92J/15E

CLAIMS: Q

OPERATOR: QUINTO MIN.

AUTHOR: WHITE, G.E.

COMMODITIES: GOLD, COPPER

DESCRIPTION: A VARIED ASSEMBLAGE OF GREENSTONE, BASALT, CHERT, ARGILLITE, PHYLLITE AND MINOR LIMESTONE OF THE BRIDGE RIVER GROUP (TRIASSIC) ARE INTRUDED BY ULTRAMAFIC ROCKS, CUT BY PROMINENT FAULTS AND HIGHLY CONTORTED. SOME OF THE FAULTS ARE OCCUPIED BY QUARTZ/CALCITE VEINS CARRYING AURIFEROUS PYRRHOTITE AND MINOR CHALCOPYRITE IN BRECCIATED SILICIFIED VOLCANIC ROCKS.

WORK DONE: IPOL 18.0 KM

REFERENCES: A.R. 9608,10453,10695,11224

371 WIDE WEST, LUCKY STRIKE

MINING DIV: LILLOOET ASSESSMENT REPORT 11231 INFO CLASS 3

LOCATION: LAT. 51 0.0 LONG. 122 53.0 NTS: 92J/15W 92O/ 2W

CLAIMS: URAL

OPERATOR: GOLDEN RULE RES.

AUTHOR: FOX, M.

COMMODITIES: ANTIMONY, COPPER, GOLD, SILVER, ZINC, LEAD, CADMIUM

DESCRIPTION: OUTCROPS ARE SPARSE DUE TO A MANTLE OF BRITTLE SEDIMENTARY ROCKS. IT APPEARS THAT THE TAYLOR BASIN AREA IS UNDERLAIN BY THE LOWER PLATE OF A MAJOR THRUST FAULT. SOIL GEOCHEMISTRY IS ANOMALOUS IN GOLD AND SILVER.

WORK DONE: LINE 30.9 KM
SOIL 500;AU,AG

REFERENCES: A.R. 9062,11231
092JNE037-WIDE WEST;092JNE045-LUCKY STRIKE

BUTE INLET 92K

---

372 OK

MINING DIV: VANCOUVER ASSESSMENT REPORT 10577 INFO CLASS 3

LOCATION: LAT. 50 2.3 LONG. 124 38.4 NTS: 92K/ 2E

CLAIMS: OK A, OK C, OK E, OK G

OPERATOR: AQUARIUS RES.

AUTHOR: ASHTON, S.

COMMODITIES: COPPER, MOLYBDENUM

DESCRIPTION: THE PROPERTY LIES ON THE WESTERN FLANK OF THE

COAST CRYSTALLINE COMPLEX. ALONG THE CONTACT OF A MEDIUM-GRAINED GRANODIORITE AND A YOUNGER QUARTZ MONZONITE IS A STOCKWORK OF QUARTZ VEINS. THIS SILICA FLOODED AREA CONTAINS PYRITE, CHALCOPYRITE AND MINOR MOLYBDENITE.

WORK DONE: GEOL 1:600
SOIL 685;CU,MO,AU,AG
TREN 312,8 M;9 TRENCHES
STRI 10 AREAS

REFERENCES: A.R. 1573,2584,2595,5026,8748,9520,10577
M.I. 092K 008,057-OK

373 OK

MINING DIV: VANCOUVER ASSESSMENT REPORT 11162 INFO CLASS 2

LOCATION: LAT. 50 2.3 LONG. 124 38.4 NTS: 92K/ 2E

CLAIMS: OK

OPERATOR: AQUARIUS RES.

AUTHOR: CARDINAL, D.G.

COMMODITIES: COPPER, MOLYBDENUM

DESCRIPTION: HIGHLY ALTERED AND PYRITE-CHALCOPYRITE-MOLYBDENITE MINERALIZED BRECCIA PIPE ZONES ARE HOSTED IN A MULTIPHASE COAST CRYSTALLINE COMPLEX INTRUSION ENVIRONMENT. THREE STRONG ALTERATION ZONATIONS ARE EVIDENT.

WORK DONE: GEOL 1:9600;1:240
SOIL 2640;CU,MO,AG
IPOL 32.0 KM

REFERENCES: A.R. 1573,2494,2495,5026,8748,9520,
10577,11162
M.I. 092K 008,057-OK

374 MAGNET, NICKEL PLATE, STEMWINDER

MINING DIV: NANAIMO ASSESSMENT REPORT 10644 INFO CLASS 3

LOCATION: LAT. 50 13.7 LONG. 125 18.1 NTS: 92K/ 3W

CLAIMS: DARKWATER

OPERATOR: HILLSIDE ENERGY

AUTHOR: MELROSE, D.L. FAIRBANK, B.D.

COMMODITIES: GOLD, COPPER, IRON, SILVER

DESCRIPTION: THE KARMUTSEN MAFIC VOLCANIC ROCKS AND THE QUATSINO LIMESTONE ARE INTRUDED BY ROCKS OF THE COAST CRYSTALLINE COMPLEX. A GOSSAN BEARING LENSES OF PYRITE AND PYRRHOTITE OCCURS IN QUARTZ DIORITE.

WORK DONE: SOIL 73;CU,AS,AU
SILT 21;CU,AS,AU

REFERENCES: A.R. 10644
M.I. 092K 094-MAGNET;092K 095-NICKEL PLATE;092K 121-STEMWINDER

375 MAGNET, NICKEL PLATE, HOOK, STEMWINDER

MINING DIV: NANAIMO ASSESSMENT REPORT 11014 INFO CLASS 4

LOCATION: LAT. 50 13.7 LONG. 125 18.1 NTS: 92K/ 3W

CLAIMS: DARKWATER

OPERATOR: HILLSIDE ENERGY

AUTHOR: BEATY, R.J.

COMMODITIES: GOLD, COPPER, IRON, SILVER

DESCRIPTION: THE PROPERTY IS ON THE BOUNDARY BETWEEN THE COAST PLUTONIC COMPLEX AND THE INSULAR BELT CRYSTALLINE QUATSINO LIMESTONE AND INTERCALATED KARMUTSEN GREENSTONE. THE BELT IS CUT BY NUMEROUS NORTHWESTERLY TRENDING FAULTS. THERE IS EVIDENCE OF SKARN MINERALIZATION.

WORK DONE: GEOL 1:10000

REFERENCES: A.R. 10644,11014
M.I. 092K 094-MAGNET;092K 095-NICKEL PLATE;092K 096-HOOK;092K 121-STEMWINDER

376 SUNSET

MINING DIV: NANAIMO ASSESSMENT REPORT 11100 INFO CLASS 4

LOCATION: LAT. 50 10.4 LONG. 125 23.9 NTS: 92K/ 3W

CLAIMS: T.O.I.S.

OPERATOR: OSBORNE, THOMAS

AUTHOR: SUTHERLAND, I.G.

COMMODITIES: COPPER

DESCRIPTION: BORNITE, MALACHITE, AZURITE AND CHALCOCITE OCCUR IN A BAND OF LIMY SEDIMENTARY ROCKS WHICH ARE CUT BY INTRUSIVES, AND OVERLAIN BY BASALTIC ROCKS.

WORK DONE: PROS 1:8333
ROCK 7;CU,AG

REFERENCES: A.R. 11100
M.I. 092K 050-SUNSET

377 ORMA

MINING DIV: VANCOUVER ASSESSMENT REPORT 11184 INFO CLASS 4

LOCATION: LAT. 50 29.8 LONG. 125 30.6 NTS: 92K/ 5E 92K/ 6W

CLAIMS: ORMA, LIGHTNING, LION D'OR

OPERATOR: TERMUENDE, R.W.

AUTHOR: LARSON, M.L.

DESCRIPTION: THE CLAIMS STRADDLE OR ARE NEAR A CONTACT BETWEEN DIORITE AND QUARTZ DIORITE.

WORK DONE: PROS 1:12000
SOIL 5;CU,AG,AU,AS
SILT 1;CU,AG,AU,AS
ROCK 3;CU,AG,AU,AS

REFERENCES: A.R. 11184

378 ARGO

MINING DIV: NANAIMO ASSESSMENT REPORT 11212 INFO CLASS 4

LOCATION: LAT. 50 26.8 LONG. 125 17.0 NTS: 92K/ 6E 92K/ 6W

CLAIMS: ARGO

OPERATOR: KRUTZ, HELMUT

AUTHOR: KRUTZ, H.

DESCRIPTION: FINELY BANDED GREY PHYLLITE DIPS STEEPLY TO THE SOUTHWEST. QUARTZ, CALCITE AND IRON SULPHIDES ARE PRESENT IN INTERSECTING STRUCTURES LIKE FAULTS, DYKES AND TIGHT FOLDS.

WORK DONE: PROS 1:17500
ROCK 8;CU,PB,ZN,AG,AU

REFERENCES: A.R. 11212

379 PHIL

MINING DIV: VANCOUVER ASSESSMENT REPORT 11218 INFO CLASS 3

LOCATION: LAT. 50 30.8 LONG. 125 20.5 NTS: 92K/ 6W 92K/11W

CLAIMS: PHIL

OPERATOR: DUPONT OF CAN. EX.

AUTHOR: KORENIC, K.A.

DESCRIPTION: SEVERAL NORTHWESTERLY TRENDING CALCAREOUS, ARGILLACEOUS AND ANDESITIC ROOF PENDANTS (PALEOZOIC/TRIASSIC) ARE ENGULFED IN DIORITIC ROCKS OF THE COAST PLUTONIC COMPLEX (CRETACEOUS/TERTIARY). BOULDERS OF MASSIVE SULPHIDES FOUND IN CREEKS ARE COMPOSED OF MAINLY PYRRHOTITE, PYRITE AND LESSER CHALCOPYRITE WITH SOME GOLD AND SILVER VALUES.

WORK DONE: GEOL 1:10000
SILT 32;AU,CU,PB,ZN,AG,AS
ROCK 25;AU,CU,PB,ZN,AG,AS

REFERENCES: A.R. 11218

380 SUNBEAM

MINING DIV: VANCOUVER ASSESSMENT REPORT 10911 INFO CLASS 3

LOCATION: LAT. 50 28.3 LONG. 125 18.6 NTS: 92K/ 6W

CLAIMS: BLUE BELLS, GOLD BUG

OPERATOR: AMALGAMATED MIN.

AUTHOR: BROWNLEE, D.G.

COMMODITIES: GOLD, SILVER

DESCRIPTION: LIMESTONE AND ARGILLITE (MESOZOIC) ARE ROOF PENDANT IN GRANODIORITE OF THE COAST RANGE BATHOLITH. THE PENDANT IS SILICIFIED, HORNFELSED, AND CUT BY SHEAR FRACTURES, INCLUDING ZONES THAT CONTAIN GOLD AND SILVER MINERALIZATION.

WORK DONE: GEOL 1:200
SOIL 99;AU,AG,CU
SAMP 136;AU,AG

REFERENCES: A.R. 10911
M.I. 092K 027-SUNBEAM

381 ATT

MINING DIV: VANCOUVER ASSESSMENT REPORT 10806 INFO CLASS 3

LOCATION: LAT. 50 19.8 LONG. 124 39.9 NTS: 92K/ 7E

CLAIMS: ATT

OPERATOR: LONG LAC MIN. EX.

AUTHOR: BROWN, R.

DESCRIPTION: THE PROPERTY IS UNDERLAIN BY VOLCANIC ROCKS OF THE GAMBIER GROUP (LOWER CRETACEOUS) AND HORNBLENDE QUARTZ MONZONITE INTRUSIVE ROCKS. PYRITE AND POSSIBLY CHALCOPYRITE ARE ASSOCIATED WITH FRACTURES, MULTIDIRECTIONAL DIORITE DYKES AND NARROW QUARTZ VEINS.

WORK DONE: GEOL 1:5000
SOIL 360;CU,AG (MO)
ROCK 23;CU,AG,MO,PB,ZN,AU

REFERENCES: A.R. 10806

382 SIN

MINING DIV: ALBERNI ASSESSMENT REPORT 11664 INFO CLASS 2

LOCATION: LAT. 50 9.0 LONG. 127 22.5 NTS: 92L/ 3W

CLAIMS: SIN

OPERATOR: BP MIN.

AUTHOR: WONG, R.H.

COMMODITIES: COPPER, GOLD, SILVER, IRON

DESCRIPTION: BONANZA FORMATION (LOWER JURASSIC) ANDESITIC TO RHYOLITIC FLOWS AND DERIVED SEDIMENTARY ROCKS ARE INTRUDED BY (JURASSIC AND YOUNGER?) BIOTITE GRANODIORITE, MONZONITE AND FELSIC DYKES. SMALL INFAULTED SLICES OF KARMUTSEN BASALT, QUATSINO LIMESTONE AND PARSON BAY FORMATION. SILTSTONE (UPPER TRIASSIC) OCCUR WITHIN THE BONANZA STRATIGRAPHY. THE OUOUKINSH FAULT AND ASSOCIATED SPLAYS TRAVERSE THE PROPERTY IN A GENERAL NORTHWEST TO TO NORTHEAST TREND. SEVERAL AREAS DISPLAY SILICIFICATION AND QUARTZ VEINING CONTAINING AURIFEROUS AND ARGENTIFEROUS MINERALIZATION. FAULTING SEPARATES A COMPLEXLY FAULTED STRATIGRAPHY ON THE WEST FROM A REGULAR STRATIGRAPHY ON THE EAST.

WORK DONE: DIAD 1024.2 M;8 HOLES,NQ
ROCK 920;MULTIELEMENT
GEOL 1:10000

REFERENCES: A.R. 11664
M.I. 092L 174-KYU;092L 201-BP;
092L 202-EASY;092L 203-ON

383 KI

MINING DIV: NANAIMO ASSESSMENT REPORT 11226 INFO CLASS 3

LOCATION: LAT. 50 18.9 LONG. 127 45.8 NTS: 92L/ 5W

CLAIMS: KI

OPERATOR: BP MIN.

AUTHOR: WONG, R.H.

DESCRIPTION: THE DOMINANT ROCKS ARE ANDESITIC FLOWS, DYKE AND SILLS OF THE BONANZA FORMATION. CALCAREOUS SEDIMENTARY ROCKS OF THE PARSON BAY FORMATION ARE REPRESENTED BY SHEARED, CARBONATE-VEINED, FAULT-BOUND SLICES WITHIN THE BONANZA ROCKS. PYRITIC DACITE DYKES (TERTIARY) CUT ALL OTHER ROCKS. MAIN FAULTS, SHEARS, DYKES AND VEINS ARE STEEPLY DIPPING AND STRIKING TO THE EAST AND NORTHEAST.

WORK DONE: GEOL 1:20000
ROCK 44;MULTIELEMENT
SOIL 58;MULTIELEMENT
SILT 28;MULTIELEMENT

REFERENCES: A.R. 11226

384 ALICE LAKE

MINING DIV: NANAIMO ASSESSMENT REPORT 10865 INFO CLASS 3

LOCATION: LAT. 50 26.9 LONG. 127 24.3 NTS: 92L/ 6W

CLAIMS: CLANCY

OPERATOR: ALICE LAKE MINES

AUTHOR: COHEN, H.

COMMODITIES: GOLD, SILVER, LEAD, ZINC, COPPER

DESCRIPTION: DRILL CORES INDICATE A FISSURE-FILLING TYPE DEPOSIT WITHIN BANDS OF LIMESTONE AND MARBLE. THE VEIN NARROWS GRADUALLY TO THE EAST ALONG THE LIMB OF A FOLD AND WIDENS TO THE WEST. THE STRUCTURE IS CUT BY DYKES. SKARN IS PROMINENT.

WORK DONE: DIAD 273.7 M;8 HOLES, AQ
SAMP 8;PB,ZN,AU,AG

REFERENCES: A.R. 10865
M.I. 092L 055-ALICE LAKE

385 PA

MINING DIV: NANAIMO ASSESSMENT REPORT 10853 INFO CLASS 3

LOCATION: LAT. 50 24.4 LONG. 127 26.1 NTS: 92L/ 6W

CLAIMS: PA

OPERATOR: BP MIN.

AUTHOR: WONG, R.H.

DESCRIPTION: A THICK SECTION OF THE PARSON BAY FORMATION IS CUT BY FAULTS AND EXTENSIVE JURASSIC AND TERTIARY DYKE SWARMS.

WORK DONE:

GEOL	1:20000
ROCK	80;MULTIELEMENT
SOIL	139;MULTIELEMENT
SILT	24;MULTIELEMENT

REFERENCES: A.R. 10853

386 MAGNET

MINING DIV: NANAIMO ASSESSMENT REPORT 10986 INFO CLASS 3

LOCATION: LAT. 50 25.2 LONG. 126 56.6 NTS: 92L/ 7W

CLAIMS: NIMP, NIMPKISH

OPERATOR: CATHEDRAL MIN.

AUTHOR: QUIN, S.P.

COMMODITIES: IRON, COPPER

DESCRIPTION: KARMUTSEN (TRIASSIC) BASALTIC/ANDESITIC LAVAS, AGGLOMERATES, BRECCIAS AND TUFFS ARE OVERLAIN BY LIMESTONE OF THE QUATSINO FORMATION (UPPER TRIASSIC), AND INTRUDED BY QUARTZ MONZONITE, GRANODIORITE AND QUARTZ DIORITE.

WORK DONE:

EMAB	33.7 KM
MAGA	33.7 KM

REFERENCES: A.R. 10986
M.I. 092L 097-MAGNET

387 SMITH COPPER, MARTHA

MINING DIV: NANAIMO ASSESSMENT REPORT 11147 INFO CLASS 3

LOCATION: LAT. 50 22.0 LONG. 126 54.8 NTS: 92L/ 7W

CLAIMS: JOE

OPERATOR: IMPERIAL METALS

AUTHOR: MCGORAN, J.

COMMODITIES: COPPER, ZINC, LEAD, IRON

DESCRIPTION: KARMUTSEN VOLCANIC ROCKS AND QUATSINO LIMESTONE ARE INTRUDED BY DIORITE AND GRANODIORITE OF THE ISLAND INTRUSIONS, AND NUMEROUS DYKES OF VARIED COMPOSITION. PYRITE, PYRRHOTITE, GALENA, SPHALERITE, CHALCOPYRITE WITH MAGNETITE OCCUR IN INTRUSIVE CONTACT METAMORPHIC ZONES AND AT THE LIMESTONE/VOLCANIC ROCK CONTACT. THE ROCKS ARE CUT BY SMALL DISPLACEMENT FAULTS.

WORK DONE:
GEOL 1:1000
DIAD 242 M;4 HOLES,BQ
SAMP 6;CU,PB,ZN,AU,AG

REFERENCES: A.R. 10337,11147
M.I. 092L 037,208-SMITH COPPER;
092L 133-MARTHA

388 PM 1-4

MINING DIV: NANAIMO ASSESSMENT REPORT 10854 INFO CLASS 3

LOCATION: LAT. 50 33.8 LONG. 127 9.4 NTS: 92L/11E

CLAIMS: PM 1-4

OPERATOR: BP MIN.

AUTHOR: WONG, R.H.

DESCRIPTION: THE PROPERTY IS COVERED BY OVERBURDEN. IT IS PRESUMED TO BE UNDERLAIN BY THE PARSON BAY FORMATION CUT BY FAULTS.

WORK DONE:
GEOL 1:20000
SOIL 54;MULTIELEMENT
SILT 1;MULTIELEMENT
ROCK 3;MULTIELEMENT
OBDR 6;MULTIELEMENT

REFERENCES: A.R. 10854

389 PM 5-7

MINING DIV: NANAIMO ASSESSMENT REPORT 10855 INFO CLASS 3

LOCATION: LAT. 50 37.6 LONG. 127 16.7 NTS: 92L/11W

CLAIMS: PM 5-7

OPERATOR: BP MIN.

AUTHOR: WONG, R.H.

DESCRIPTION: THE PROPERTY IS COVERED BY OVERBURDEN. SPARSE OUTCROPS NEAR THE PROPERTY CONSIST OF THE QUATSINO LIMESTONE DIPPING THIRTY-FIVE DEGREES TO THE SOUTH THE LIMESTONE IS CUT BY ALTERED QUARTZ-FELDSPAR PORPHYRY DYKES WHICH ARE PYRITIC AND CONTAIN SOME MALACHITE AND AZURITE.

WORK DONE:

GEOL	1:20000
SOIL	37;MULTIELEMENT
SILT	14;MULTIELEMENT
OBDR	9;MULTIELEMENT

REFERENCES: A.R. 10855

390 HB 18

MINING DIV: NANAIMO ASSESSMENT REPORT 10860 INFO CLASS 3

LOCATION: LAT. 50 34.8 LONG. 127 42.5 NTS: 92L/12E

CLAIMS: HB 18

OPERATOR: BP MIN.

AUTHOR: WONG, R.H.

DESCRIPTION: A STRATIGRAPHY CONSISTING OF THE KARMUTSEN VOLCANIC ROCKS, THE QUATSINO LIMESTONE, THE PARSON BAY FORMATION AND THE QUEEN CHARLOTTE GROUP (CRETACEOUS) BORDER CONGLOMERATE IS EXPOSED ALONG THE HOLBERG INLET SHORELINE AND CREEK CUTS. THESE ROCKS ARE INTRUDED BY GABBROIC DYKES OF TERTIARY AGE.

WORK DONE: GEOL 1:20000
SOIL 35;MULTIELEMENT
SILT 8;MULTIELEMENT
ROCK 16;MULTIELEMENT

REFERENCES: A.R. 10860

391 M

MINING DIV: NANAIMO ASSESSMENT REPORT 10852 INFO CLASS 3

LOCATION: LAT. 50 41.3 LONG. 127 39.4 NTS: 92L/12E

CLAIMS: PH 1, PH 2

OPERATOR: BP MIN.

AUTHOR: WONG, R.H.

COMMODITIES: COPPER

DESCRIPTION: SPARSE OUTCROPS ALONG ROAD AND CREEK CUTS CONSIST OF QUATSINO LIMESTONE, PARSON BAY CALCAREOUS SILTSTONE, AND DYKE ROCKS. ROCKS OF THE PARSON BAY FORMATION ARE SHEARED AND EXTENSIVELY INRUDED BY THE BONANZA VOLCANICS-RELATED FEEDER DYKES.

WORK DONE: GEOL 1:20000
SOIL 31;MULTIELEMENT
SILT 22;MULTIELEMENT
ROCK 9;MULTIELEMENT

REFERENCES: A.R. 10852
M.I. 092L 172-M

392 QUATSINO IRON ORE, PRINCE'S, H AND W

MINING DIV: NANAIMO ASSESSMENT REPORT 11132 INFO CLASS 3

LOCATION: LAT. 50 37.8 LONG. 127 43.7 NTS: 92L/12E

CLAIMS: WANDA

OPERATOR: PEARSON, B.D.

AUTHOR: PEARSON, B.D.

COMMODITIES: IRON, SILICA

DESCRIPTION: THE UNDERLYING ROCKS ARE PYRITIC ANDESITE/DACITE, A VERTICALLY-DIPPING TUFF(?), AND INTENSELY ALTERED, PYRITIC, FRAGMENTAL ROCKS. A QUARTZ MONZONITE INTRUSIVE IS TO THE NORTHEAST.

WORK DONE:

GEOL	1:12500
SILT	17;MULTIELEMENT
ROCK	32;MULTIELEMENT
PETR	17

REFERENCES: A.R. 11132
092L 087-QUATSINO IRON ORE;092L 088-PRINCE'S;092L 269-H AND W

393 RED DOG, EXPO

MINING DIV: NANAIMO ASSESSMENT REPORT 10982 INFO CLASS 2

LOCATION: LAT. 50 40.3 LONG. 127 50.3 NTS: 92L/12E 92L/12W

CLAIMS: RED DOG, HEP, MOE, EXPO

OPERATOR: UTAH MINES

AUTHOR: MUNTAINION, H.R. WITHERLEY, K.E.

COMMODITIES: COPPER, MOLYBDENUM

DESCRIPTION: KARMUTSEN (TRIASSIC) MAFIC VOLCANIC ROCKS, QUATSINO (TRIASSIC) LIMESTONE, PARSONS BAY SEDIMENTARY ROCKS (UPPER TRIASSIC), AND BONANZA (UPPER TRIASSIC/LOWER JURASSIC) ARE INTRUDED BY SEVERAL GRANITIC STOCKS. CROSSCUTTING THE BONANZA ROCKS NEAR FELSIC INTRUSIVES ARE ZONES OF SILICIFIED BRECCIA MINERALIZED WITH DISSEMINATED AND VEINLET PYRITE AND CHALCOPYRITE.

WORK DONE:

LINE	17.5 KM
ROCK	20;CU,MO,AU
SOIL	131;MO,AU,AS,(CU,HG)
IPOL	16.9 KM
DIAD	1145.0 M;10 HOLES,NQ
SAMP	330;CU,MO,AU,AG

REFERENCES: A.R. 6184,6531,10982
M.I. 092L 200-RED DOG;092L 240-EXPO

394 HB 13-14

MINING DIV: NANAIMO ASSESSMENT REPORT 10859 INFO CLASS 3

LOCATION: LAT. 50 35.0 LONG. 127 47.8 NTS: 92L/12W

CLAIMS: HB 13-14

OPERATOR: BP MIN.

AUTHOR: WONG, R.H.

DESCRIPTION: THE PROPERTY IS CUT BY A NORTHEAST-TRENDING FAULT SEPARATING FLAT-LYING QUEEN CHARLOTTE GROUP (CRETACEOUS) CONGLOMERATES AND GREYWACKES TO THE SOUTH EAST AND THE PARSON BAY FORMATION AND BONANZA VOLCANIC ROCKS TO THE NORTHWEST.

WORK DONE:

GEOL	1:20000
SOIL	17;MULTIELEMENT
SILT	25;MULTIELEMENT
ROCK	16;MULTIELEMENT

REFERENCES: A.R. 10859

395 HB 4-7

MINING DIV: NANAIMO ASSESSMENT REPORT 10856 INFO CLASS 3

LOCATION: LAT. 50 39.9 LONG. 127 58.0 NTS: 92L/12W

CLAIMS: HB 4-7

OPERATOR: BP MIN.

AUTHOR: WONG, R.H.

DESCRIPTION: WELL-BEDDED BLACK CALCAREOUS SILTSTONES OF THE PARSON BAY FORMATION ARE FLANKED BY THE BONANZA VOLCANIC ROCKS.

WORK DONE:

GEOL	1:20000
SILT	17;MULTIELEMENT
ROCK	23;MULTIELEMENT
OBDR	16;MULTIELEMENT

REFERENCES: A.R. 10856

396 HB 8

MINING DIV: NANAIMO ASSESSMENT REPORT 10857 INFO CLASS 3

LOCATION: LAT. 50 36.0 LONG. 127 57.5 NTS: 92L/12W

CLAIMS: HB 8

OPERATOR: BP MIN.

AUTHOR: WONG, R.H.

DESCRIPTION: DARK GREY, CALCAREOUS SILTSTONE WITH MINOR SHALY TO TUFFACEOUS INTERBEDS DIP THIRTY-FIVE DEGREES TO THE SOUTHWEST. THESE ROCKS OF THE PARSON BAY FORMATION ARE CUT EXTENSIVELY BY NORTHWEST AND NORTHEAST STRIKING FAULTS, BUT OTHER ALTERATION IS ABSENT.

WORK DONE:

GEOL	1:20000
SOIL	12;MULTIELEMENT
SILT	12;MULTIELEMENT
ROCK	22;MULTIELEMENT

REFERENCES: A.R. 10857

397 HB 9-12

MINING DIV: NANAIMO ASSESSMENT REPORT 10858 INFO CLASS 3

LOCATION: LAT. 50 35.8 LONG. 127 52.4 NTS: 92L/12W

CLAIMS: HB 9-12

OPERATOR: BP MIN.

AUTHOR: WONG, R.H.

DESCRIPTION: A STRATIGRAPHY OF QUATSINO LIMESTONE, PARSON BAY BEDDED, BLACK CALCAREOUS SILTSTONE AND BONANZA VOLCANIC ROCKS ARE BLOCK FAULTED. THERE IS EVIDENCE OF QUARTZ VEINS AND DYKES OF TERTIARY AGE, BUT SPECIFIC ZONES OF HYDROTHERMAL ACTIVITY ARE NOT EVIDENT.

WORK DONE:

GEOL	1:20000
SOIL	27;MULTIELEMENT
SILT	13;MULTIELEMENT
ROCK	54;MULTIELEMENT

REFERENCES: A.R. 10858

398 RED DOG, BERG

MINING DIV: NANAIMO ASSESSMENT REPORT 11048 INFO CLASS 3

LOCATION: LAT. 50 41.6 LONG. 127 56.7 NTS: 92L/12W 102I/ 9E

CLAIMS: RED DOG, EXPO, MOE

OPERATOR: UTAH MINES

AUTHOR: MUNTAINION, H.R.

COMMODITIES: COPPER

DESCRIPTION: KARMUTSEN (TRIASSIC) MAFIC VOLCANIC ROCKS, QUATSINO (TRIASSIC) LIMESTONE, PARSONS BAY (UPPER TRIASSIC) SEDIMENTARY ROCKS, AND BONANZA (UPPER TRIASSIC/LOWER JURASSIC) ARE INTRUDED BY SEVERAL GRANITIC STOCKS. CROSSCUTTING THE BONANZA ROCKS NEAR FELSIC INTRUSIVES ARE ZONES OF SILICIFIED BRECCIA MINERALIZED WITH DISSEMINATED AND VEINLET PYRITE AND CHALCOPYRITE.

WORK DONE: DIAD 1211.2 M;7 HOLES,NQ
SAMP 300;CU,MO,AU,(AG)
ROAD 0.6 KM

REFERENCES: A.R. 684,1621,3400, 3958,4754,5345,5262, 11048
M.I. 092L 200-RED DOG;092L 274-BERG

MOUNT WADDINGTON 92N

---

399 ALEXIS

MINING DIV: CLINTON ASSESSMENT REPORT 10608 INFO CLASS 3

LOCATION: LAT. 51 22.4 LONG. 124 11.4 NTS: 92N/ 8E

CLAIMS: ALEXIS, SUNSHINE

OPERATOR: ALEXIS JOINT VENTURE

AUTHOR: MORTON, J.W.

COMMODITIES: COPPER, SILVER, ANTIMONY, MERCURY

DESCRIPTION: DACITIC TO ANDESITIC AGGLOMERATES, PORPHYRYIES, BRECCIAS, TUFFS AND RELATED SEDIMENTARY ROCKS OF CRETACEOUS AGE ARE CUT BY NORTHWESTERLY FAULTS PARALLEL TO THE TCHAIKAZAN FAULT. A LIMONITIC-CALCAREOUS BRECCIA ZONE WITHIN THIS TECTONIC FRAMEWORK CONTAINS COPPER, MERCURY, ANTIMONY AND SILVER MINERALIZATION.

WORK DONE: SOIL 184;CU,MO,AG,AU,HG

REFERENCES: A.R. 9535,10608
M.I. 092N 045-ALEXIS

400 ROSSE

MINING DIV: CLINTON ASSESSMENT REPORT 11072 INFO CLASS 3

LOCATION: LAT. 51 44.8 LONG. 124 8.2 NTS: 92N/ 9E

CLAIMS: ROSSE

OPERATOR: SELCO

AUTHOR: FARMER, R.

DESCRIPTION: ROCKS EXPOSED ON THE PROPERTY ARE MAFIC TO INTERMEDIATE FLOWS WITH FELSIC CLASTS AND INTERCALATED CONGLOMERATE OF THE KINGSVALE, GROUP (JURASSIC/CRETACEOUS), AND YOUNGER (TERIARY) VOLCANICS. PERVASIVE ALTERATION IS ASSOCIATED WITH FAULTS PROBABLY RELATED TO THE YALAKOM FAULT TO THE SOUTH. ALTERATION MINERALS ARE CARBONATE, CHLORITE, QUARTZ, EPIDOTE, HEMATITE, PYRITE AND PYRRHOTITE DISSEMINATED AND FRACTURED.

WORK DONE: GEOL 1:5000
SOIL 167;AU,AG,HG,AS
ROCK 52;AU,AG,HG,PB,ZN,CU

REFERENCES: A.R. 11072

401 BLACKTHORN MTN.

MINING DIV: CLINTON ASSESSMENT REPORT 10654 INFO CLASS 3

LOCATION: LAT. 51 35.1 LONG. 124 46.8 NTS: 92N/10W

CLAIMS: MCDUCK GOLD

OPERATOR: WAUGH, THELMA I.

AUTHOR: MCCONNELL, G.W.

COMMODITIES: LEAD, ZINC, COPPER, SILVER, GOLD

DESCRIPTION: AN OLD ADIT EXPOSES A 60 CENTIMETRE WIDE QUARTZ VEIN. THE HANGING WALL IS SCHISTOSE ANDESITE AND THE FOOTWALL IS GREEN ANDESITE AND ANDESITE BRECCIA. THE VEIN DIPS STEEPLY TO THE NORTHWEST. VEIN MINERALIZATION INCLUDES ARSENOPYRITE, PYRITE, SPHALERITE, CHALCOPYRITE, GALENA, GOLD AND SILVER VALUES.

WORK DONE: GEOL 1:250
SAMP 11;AG,AU

REFERENCES: A.R. 9575,10654
M.I. 092N 019-BLACKTHORN MTN.

402 ORWILL

MINING DIV: CARIBOO ASSESSMENT REPORT 11114 INFO CLASS 3

LOCATION: LAT. 51 57.4 LONG. 125 12.2 NTS: 92N/14E

CLAIMS: KK, LL

OPERATOR: RHYOLITE RES.

AUTHOR: WHITE, G.

COMMODITIES: GOLD, SILVER, LEAD, ZINC, COPPER

DESCRIPTION: A COARSE-GRAINED DIORITE INTRUDES SEDIMENTARY AND VOLCANIC ROCKS ALTERED TO PYRITIC HORNFELS. ARSENOPYRITE OCCURS IN THE CONTACT ROCKS. AURIFEROUS PYRITE, PYRRHOTITE, ARSENOPYRITE, GALENA, SPHALERITE, CHALCOPYRITE AND ARGENTITE OCCUR DISSEMINATED OR IN VEINS WITHIN THE COUNTRY ROCKS.

WORK DONE: PROS 1:20000;1:1333
SOIL 92;AU,AG,CU,AS
SAMP 8;AU,AG

REFERENCES: A.R. 11114
M.I. 092N 033-ORWILL

403 CUMO

MINING DIV: CLINTON ASSESSMENT REPORT 10792 INFO CLASS 3

LOCATION: LAT. 51 53.8 LONG. 124 16.2 NTS: 92N/16W

CLAIMS: CUMO

OPERATOR: BOTEL, W.G.

AUTHOR: BARAKSO, J.J.

DESCRIPTION: THE UNDERLYING ROCKS ARE QUARTZ BIOTITE SCHISTS AND GNEISSES WHICH ARE PYRITIC AND POSSIBLY CONTAIN MINOR COPPER MINERALIZATION.

WORK DONE: SOIL 540;AU,W

REFERENCES: A.R. 4072,4073,7091,10792

TASEKO LAKES 920

---

404 BIG

MINING DIV: LILLOOET ASSESSMENT REPORT 10925 INFO CLASS 3

LOCATION: LAT. 51 1.9 LONG. 122 39.2 NTS: 92O/ 2E

CLAIMS: BIG

OPERATOR: DUPONT OF CAN. EX.

AUTHOR: DAWSON, J.M.

DESCRIPTION: DETRITAL SEDIMENTARY ROCKS OF THE BRIDGE RIVER AND KINGSVALE GROUPS ARE IN FAULT-CONTACT WITH EACH OTHER. THE BRIDGE RIVER ROCKS ARE INTRUDED BY SMALL SERPENTINIZED ULTRAMAFIC BODIES. THE KINGSVALE ROCKS ARE INTRUDED BY PORPHYRITIC DYKES, SILLS AND A DISTINCTIVE PIPE-LIKE BODY OF ALTERED RHYOLITE WITH PYRITE, PYRRHOTITE, GOLD, SILVER AND MINOR CHALCOPYRITE-SPHALERITE MINERALIZATION IN QUARTZ STRINGERS AND FRACTURES.

WORK DONE: GEOL 1:5000,1:1000
SOIL 330;AU,AG
ROCK 47;AU,AG

REFERENCES: A.R. 9254,9952,10925

405 LORNTZSEN, TUNGSTEN QUEEN, TUNGSTEN KING, CINNABAR KING, RELAY CREEK

MINING DIV: LILLOOET ASSESSMENT REPORT 10948 INFO CLASS 3

LOCATION: LAT. 51 2.2 LONG. 122 45.2 NTS: 920/ 2E 920/ 2W

CLAIMS: TY, SANDY, WOLF, EMPIRE

OPERATOR: WESTMIN RES.

AUTHOR: FERGUSON, D.W.

COMMODITIES: MERCURY, ANTIMONY, TUNGSTEN

DESCRIPTION: THICK SEQUENCES OF BASALT, LIMESTONE/CHERT, ARGILLITE, TUFFACEOUS ROCKS AND THIN SERPENTINITE HORIZONS OF THE BRIDGE RIVER GROUP (TRIASSIC) ARE UNCONFORMABLY OVERLAIN BY CONGLOMERATE, ARKOSE AND SHALE OF THE TAYLOR CREEK GROUP (JURASSIC/CRETACEOUS). BOTH GROUPS ARE CUT BY DYKE-LIKE FELDSPAR PORPHYRIES. SILICIFIED BASALT AND LIMESTONE IS ANOMALOUS IN TUNGSTEN AND MERCURY.

WORK DONE:

LINE	9.4 KM
SOIL	257;W,SB,HG
ROCK	22;W,SB,HG(AU)
SILT	1;W,SB,HG

REFERENCES: A.R. 6287,8341,9324,9545,10948
M.I. 0920 016-LORNTZSEN;0920 018,019, 022;TUNGSTEN QUEEN;0920 020-TUNGSTEN KING;0920 021-CINNABAR KING;0920 059-RELAY CREEK;0920 069-MUGWUMP

406 POISON MTN.

MINING DIV: CLINTON ASSESSMENT REPORT 10660 INFO CLASS 3

LOCATION: LAT. 51 11.2 LONG. 122 40.9 NTS: 920/ 2E

CLAIMS: P.L. 4326-49, P.L. 4351-55

OPERATOR: LONG LAC RES.

AUTHOR: POLLMER, A.R.

COMMODITIES: GOLD, COPPER, MOLYBDENUM

DESCRIPTION: A MIXTURE OF COARSE, SUBROUNDED GRAVELS, SEPARATED BY BEDS OF SAND-SILT-CLAY-FINE GRAVELS, CONTAIN LARGE QUANTITIES OF MAGNETITE GRAINS AND EXTREMELY FINE GOLD.

WORK DONE: SAMP 10;AU(BULK,HEAVY MIN
SILT 19;AU (HEAVY MIN)

REFERENCES: A.R. 10660
M.I. 0920 046,047-POISON MTN.

407 CASTLE

MINING DIV: LILLOOET ASSESSMENT REPORT 10795 INFO CLASS 3

LOCATION: LAT. 51 8.7 LONG. 122 58.4 NTS: 920/ 2W

CLAIMS: CASTLE

OPERATOR: DUPONT OF CAN. EX.

AUTHOR: DAWSON, J.M.

DESCRIPTION: CLASTIC SEDIMENTARY ROCKS AND MINOR LIMESTONE OF THE TYAUGHTON GROUP (TRIASSIC) ARE CUT BY SMALL DYKES AND IRREGULAR INTRUSIONS OF ANDESITE, FELDSPAR PORPHYRY, RHYOLITE AND QUARTZ DIORITE. THE ROCKS ARE ALTERED AND PYRITIC, AND ANOMALOUS IN COPPER AND ZINC IN AREAS OF QUARTZ-CALCITE STRINGERS.

WORK DONE: GEOL 1:1000
SOIL 270;AU,AG
ROCK 178;AU,AG

REFERENCES: A.R. 9255,9951,10795

408 MANITOU

MINING DIV: LILLOOET ASSESSMENT REPORT 10676 INFO CLASS 3

LOCATION: LAT. 51 3.9 LONG. 122 45.8 NTS: 920/ 2W

CLAIMS: EMPIRE

OPERATOR: WESTMIN RES.

AUTHOR: FERGUSON, D.W.

COMMODITIES: MERCURY

DESCRIPTION: CINNABAR OCCURS IN SHEARED BASALTS OF THE BRIDGE RIVER GROUP (TRIASSIC) BASALT-LIMESTONE-CHERT-ARGILLITE SEQUENCE. THE PROPERTY INCLUDES THE FORMER EMPIRE MINE.

WORK DONE: SOIL 323;W,SB,HG
LINE 16.0 KM

REFERENCES: A.R. 10676
0920 023-MANITOU

409 XYZ, B

MINING DIV: CLINTON ASSESSMENT REPORT 11037 INFO CLASS 3

LOCATION: LAT. 51 11.4 LONG. 122 54.9 NTS: 92O/ 2W

CLAIMS: RELAY, DASH

OPERATOR: BARRIER REEF RES.

AUTHOR: DAWSON, J.M.

COMMODITIES: COPPER, MOLYBDENUM

DESCRIPTION: STEEPLY DIPPING VOLCANIC AND SEDIMENTARY STRATA OF THE TAYLOR CREEK GROUP (UPPER CRETACEOUS) ARE COMPLEXLY INTRUDED BY PORPHYRITIC DYKES, SILLS AND IRREGULAR INTRUSIONS. ANOMALOUS GOLD VALUES OCCUR IN HIGHLY FRACTURED, PYRITIC SILICEOUS ZONES IN AND NEAR THE INTRUSIVES.

WORK DONE: GEOL 1:1000
IPOL 1.2 KM
SOIL 286;AU
DIAD 671.1 M;4 HOLES,NQ

REFERENCES: A.R. 8866,9876,11037
M.I. 0920 064-XYZ;0920 065-B

410 ORR

MINING DIV: CLINTON ASSESSMENT REPORT 10691 INFO CLASS 3

LOCATION: LAT. 51 14.4 LONG. 123 0.8 NTS: 92O/ 3E

CLAIMS: ORR

OPERATOR: UTAH MINES

AUTHOR: MATHEWS, G.W.

DESCRIPTION: CHERT-PEBBLE CONGLOMERATE (LOWER CRETACEOUS) IS CAPPED BY COLUMNAR BASALT (MIOCENE). THE CONGLOMERATE IS CUT BY A SILICEOUS FAULT ZONE AND QUARTZ-CARBONATE VEIN STOCKWORK. POTASSIUM-RICH GRANODIORITE TALUS INDICATES THE PRESENCE OF A SMALL BODY OF INTRUSIVE ROCK.

WORK DONE: SOIL 120;AU,AG,CU,ZN,HG,W

REFERENCES: A.R. 10691
GSC OPEN FILE MAP 980

411 HIGH

MINING DIV: CLINTON ASSESSMENT REPORT 10674 INFO CLASS 3

LOCATION: LAT. 51 14.2 LONG. 123 27.9 NTS: 92O/ 3W

CLAIMS: HIGH

OPERATOR: UTAH MINES

AUTHOR: POLLOCK, T.

DESCRIPTION: MASSIVE MAFIC PYROCLASTIC ROCKS AND ANDESITE PORPHYRY ARE INTRUDED BY QUARTZ MONZONITE (UPPER CRETACEOUS). GOSSANOUS ZONES IN THE VOLCANICS APPEAR TO BE IN SHEAR ZONES. MINERALIZATION IN THE GOSSANOUS ZONES VARIES FROM FINE DISSEMINATIONS TO STOCKWORKS CONTAINING PYRITE AND ARSENOPYRITE WITH LESSER AMOUNTS OF CHALCOPYRITE, PYRRHOTITE, GALENA AND SPHALERITE. NEAR THE GOSSANS GEOCHEMISTRY SHOWED ANOMALOUS VALUES IN GOLD, SILVER, COPPER, ZINC AND ARSENIC.

WORK DONE: GEOL 1:12500
SOIL 14;CU,ZN,AG,AU,W,HG
SILT 22;CU,ZN,AG,AU,W,AS
ROCK 20;CU,ZN,AG,AU,W,HG

REFERENCES: A.R. 10674
GSC MAP 29-1963;GSC OPEN FILE 534

412 MOHAWK

MINING DIV: CLINTON ASSESSMENT REPORT 11073 INFO CLASS 3

LOCATION: LAT. 51 6.0 LONG. 123 23.5 NTS: 92O/ 3W

CLAIMS: ROSE

OPERATOR: REM RAY HOLDINGS

AUTHOR: PHENDLER, R.W.

COMMODITIES: COPPER, LEAD, ZINC, GOLD, SILVER, MOLYBDENUM

DESCRIPTION: BLEBS AND DISSEMINATIONS OF CHALCOPYRITE, GOLD, SILVER AND MOLYBDENITE OCCUR IN BRECCIA IN A NORTH-EAST STRIKING SHEAR ZONE CUTTING GRAONODIORITE OF THE COAST RANGE CRYSTALLINE COMPLX. VUGGY QUARTZ VEINS THROUGHOUT THE ZONE CARRY PYRITE. CHALCOPYRITE, MOLYBDENITE, GALENA AND SPHALERITE.

WORK DONE:
GEOL 1:840
SAMP 17;CU,MO,AG,AU
TREN 20.0 M
ROAD 2.0 KM

REFERENCES:
A.R. 11073
M.I. 0920 001-MOHAWK
GEOL. IN B.C. 1976
GSC OPEN FILE 534

413 EGGS, WARREN CHARLIE

MINING DIV: CLINTON ASSESSMENT REPORT 10774 INFO CLASS 2

LOCATION: LAT. 51 11.0 LONG. 123 44.8 NTS: 92O/ 4E

CLAIMS: SUN, COUGAR

OPERATOR: SUNCOR

AUTHOR: HAWKINS, P.A.

COMMODITIES: GOLD, SILVER, COPPER, MOLYBDENUM

DESCRIPTION: THE PROPERTY IS WITHIN THE TYAUGHTON TROUGH, AND IT APPEARS TO BE PART OF A NORTHWEST TRENDING BELT

OF SEDIMENTARY AND VOLCANIC ROCKS (CRETACEOUS) INTRUDED BY FELSIC ROCKS (CRETACEOUS/TERTIARY). SEVERAL OCCURRENCES OF MOLYBDENITE/MALACHITE, AZURITE, CHALCOPYRITE, CHRYSOCOLLA, NATIVE COPPER AND SILVER ARE RELATED TO QUARTZ-CARBONATE VEINS AND FRACTURES.

WORK DONE:
IPOL 2.4 KM
GEOL 1:10000,1:1000,1:500
SOIL 1000;MULTIELEMENT
SILT 42;MULTIELEMENT
ROCK 308;MULTIELEMENT
MAGG 69.0 KM
EMGR 64.6 KM

REFERENCES:
A.R. 10330,10774
M.I. 0920 043-EGGS;0920 076-WARREN CHARLIE
GSC OPEN FILE 534

414 FISH LAKE

MINING DIV: CLINTON ASSESSMENT REPORT 10615 INFO CLASS 3

LOCATION: LAT. 51 27.4 LONG. 123 37.5 NTS: 920/ 5E

CLAIMS: KAREN, K, TK, BARB

OPERATOR: BETHLEHEM COPPER

AUTHOR: KLEIN, J.

COMMODITIES: COPPER, GOLD, SILVER, MOLYBDENUM

DESCRIPTION: SUBVOLCANIC QUARTZ DIORITE PORPHYRY STOCKS INTRUDE VOLCANIC ROCKS (MESOZOIC) WHICH ARE OVERLAIN BY BASALTS (MIOCENE). THE INTRUSIVE AND VOLCANIC ROCKS ARE HOST TO MAINLY FRACTURE-CONTROLLED CHALCOPYRITE, PYRITE, MOLYBDENITE AND BORNITE MINERALIZATION. CHARGEABLE MATERIAL WAS ENCOUNTERED AT THE ENDS OF MOST LINES.

WORK DONE:
LINE 12.0 KM
IPOL 12.0 KM
MAGG 6.0 KM

REFERENCES:
A.R. 9932,10615
0920 041,042-FISH LAKE
GSC OPEN FILE 534
GEOL IN B.C. 1976

415 FISH LAKE

MINING DIV: CLINTON ASSESSMENT REPORT 10909 INFO CLASS 3

LOCATION: LAT. 51 28.0 LONG. 123 37.3 NTS: 92O/ 5E

CLAIMS: TK 7-8, TK 10, TK 33, TK 35, TK 37

OPERATOR: BETHLEHEM COPPER

AUTHOR: PAUWELS, A.M.

COMMODITIES: COPPER, GOLD, SILVER, MOLYBDENUM

DESCRIPTION: PERCUSSION DRILLING INTERSECTED MAINLY QUARTZ DIORITE PORPHYRY AND QUARTZ FELDSPAR PORPHYRY ACCOMPANIED BY AURIFEROUS PYRITE, CHALCOPYRITE, QUARTZ, HEMATITE, MAGNETITE, SERICITE AND CHLORITE MINERALIZATION/ALTERAION.

WORK DONE: PERD 1548.4 M;19 HOLES
SAMP 430;AU,CU

REFERENCES: A.R. 369,2483,2702,4966,7979,9103.9216,
10909
0920 041,042-FISH LAKE
GSC OPEN FILE 534
GEOL. IN B.C. 1976

416 GOLDFISH

MINING DIV: CLINTON ASSESSMENT REPORT 10910 INFO CLASS 3

LOCATION: LAT. 51 29.7 LONG. 123 37.8 NTS: 92O/ 5E

CLAIMS: GOLDFISH

OPERATOR: BETHLEHEM COPPER

AUTHOR: PAUWELLS, A.M.

DESCRIPTION: THE PROPERTY IS SITUATED ON THE CHILCOTIN PLATEAU, 16 KILOMETRES EAST OF THE COAST MOUNTAINS, AND 2 KILOMETRES NORTH OF THE FISH LAKE GOLD-COPPER PROSPECT. LACK OF OUTCROP ON THE PROPERTY PRECLUDES IMMEDIATE INTERPRETATION OF WEAK PATTERNS OF GOLD-COPPER-ARSENIC SOIL ANOMALIES.

WORK DONE: SOIL 232;CU,AU,AS

REFERENCES: A.R. 10910
GSC OPEN FILE 534

417 GIANT VEIN, RED BIRD VEIN, NO. 2 VEIN, NO. 1 VEIN, BJ

MINING DIV: CLINTON ASSESSMENT REPORT 11046 INFO CLASS 1

LOCATION: LAT. 51 19.5 LONG. 122 30.0 NTS: 92O/ 7E 92O/ 8W

CLAIMS: BLACKDOME, DOME

OPERATOR: MATTAGAMI LAKE EX.

AUTHOR: DAWSON, J.M.

COMMODITIES: GOLD, SILVER

DESCRIPTION: A SEQUENCE OF VOLCANIC AND ASSOCIATED VOLCANICLASTIC SEDIMENTARY ROCKS (EARLY TO MIDDLE TERTIARY) IS INTRUDED BY SCATTERED DYKES OF INTERMEDIATE TO MAFIC COMPOSITION. TENSION FRACTURES DUE TO DOMING ARE THE LOCI OF EPITHERMAL, GOLD-SILVER BEARING QUARTZ VEINS. THE MINERALIZATION CONSISTS OF VERY FINE-GRAINED PYRITE WITH NATIVE GOLD, ELECTRUM AND SILVER SULPHOSALTS OF VARIABLE GRADE. THE VEINS STRIKE NORTHEASTERLY AND DIP NORTHWESTERLY.

WORK DONE: GEOL 1:5000
DIAD 4377.0 M;32 HOLES,BQ
SAMP 1230;AU,AG

REFERENCES: A.R. 6692,7161,7512,7910,8340,8990,11046
M.I. 0920 050-GIANT VEIN;0920 051-RED BIRD VEIN;0920 052-NO. 2 VEIN;
0920 053-NO. 1 VEIN;0920 066-BJ
GEOL. FIELDWORK 1981, PP. 52-54; 1982, PP. 106-108

418 PONY

MINING DIV: CLINTON ASSESSMENT REPORT 10773 INFO CLASS 4

LOCATION: LAT. 51 17.3 LONG. 122 32.9 NTS: 92O/ 7E

CLAIMS: PONY

OPERATOR: DUNN, RICHARD

AUTHOR: FIPKE, C. CAPELL, R.

DESCRIPTION: THIS OVERBURDEN-COVERED PROPERTY WAS SAMPLED TO DETECT POSSIBLE EXTENSIONS OF THE AURIFEROUS QUARTZ VEINS THAT OCCUR ON THE ADJACENT BLACKDOME PROPERTY. THREE SAMPLES WERE STRONGLY ANOMALOUS IN GOLD AND TWO SAMPLES WERE WEAKLY ANOMALOUS IN SILVER.

WORK DONE: SOIL 25;AU,AG (HEAVY MIN)

REFERENCES: A.R. 9884,10773

419 BUBBLE

MINING DIV: CLINTON ASSESSMENT REPORT 11261 INFO CLASS 3

LOCATION: LAT. 51 20.5 LONG. 122 27.0 NTS: 92O/ 8W

CLAIMS: BUBBLE

OPERATOR: MACMILLAN ENERGY

AUTHOR: AGER, J.G.

DESCRIPTION: SPARSE OUTCROPS CONSIST OF LIGHT-COLOURED, SILICIFIED, BANDED TUFFS AND SOFT, POROUS ASH BEDS OVERLAIN BY DACITE, ANDESITE AND BASALT (TERTIARY). JASPER AND VEINLETS OF HEMATITE OCCUR BETWEEN BASALT AND RHYOLITE. BLOCK FAULTING IS COMPLEX.

WORK DONE: DIAD 307.7 M;14 HOLES,1EX

REFERENCES: A.R. 8119,10486,11261

420 MJ

MINING DIV: CLINTON ASSESSMENT REPORT 10867 INFO CLASS 3

LOCATION: LAT. 51 20.8 LONG. 122 26.4 NTS: 92O/ 8W

CLAIMS: MJ

OPERATOR: MACMILLAN ENERGY

AUTHOR: AGER, J.G.

DESCRIPTION: IGNIMBRITES (TERTIARY) VARYING FROM SILICIFIED TUFFS TO SOFT AND POROUS ASH BEDS ARE OVERLAIN BY A SEQUENCE OF DACITE, ANDESITE AND BASALT. A THIN LAYER OF FINE JASPER AND SMALL VEINLETS OF AGMATITE OCCUR BETWEEN RHYOLITE AND BASALT. THE AREA IS BLOCK FAULTED.

WORK DONE: SOIL 1225;AU
LINE 31.0 KM

REFERENCES: A.R. 10867

421 PERLITE

MINING DIV: CLINTON ASSESSMENT REPORT 11077 INFO CLASS 4

LOCATION: LAT. 51 21.0 LONG. 122 23.0 NTS: 92O/ 8W

CLAIMS: MAY, PERLITE

OPERATOR: AURUN MINES

AUTHOR: HORNE, E.J.

COMMODITIES: PERLITE

DESCRIPTION: RHYOLITE OR RHYODACITE (MIOCENE TO EOCENE) INCLUDES A UNIFORM AND MASSIVE DEPOSIT OF GREY PERLITE. IT IS A FLAT-LYING FLOW OF SOLID GLASS WEATHERING TO A GREENISH-BUFF COLOUR.

WORK DONE: GEOL 1:1000
SAMP 16;PERLITE (1 BULK)

REFERENCES: A.R. 11077
M.I. 0920 072-PERLITE

422 TI

MINING DIV: CLINTON ASSESSMENT REPORT 11001 INFO CLASS 3

LOCATION: LAT. 51 48.0 LONG. 123 37.2 NTS: 92O/13E

CLAIMS: TI, SKI

OPERATOR: TASEKO MINES

AUTHOR: WOODCOCK, J.R.

DESCRIPTION: DRILLING INTERSECTED A VOLCANIC SEQUENCE OF ANDESITES, MICRODIORITES AND TUFFACEOUS ROCKS WHICH IS UNDERLAIN BY ARKOSES AND CONGLOMERATES. SOME PORPHYRIES AND DIORITES MAY BE EITHER FLOW ROCKS OR DYKES AND SILLS. THE PRESENCE OF ABUNDANT PYRITE IN PLACES IMPLY IGNEOUS AND HYDROTHERMAL ACTIVITY.

WORK DONE: DIAD 553.8 M;4 HOLES
SAMP 80;AU,AG,CU,ZN

REFERENCES: A.R. 11001

423 SWORD

MINING DIV: CARIBOO ASSESSMENT REPORT 11065 INFO CLASS 3

LOCATION: LAT. 51 59.0 LONG. 122 18.2 NTS: 920/16W

CLAIMS: SWORD

OPERATOR: SELCO

AUTHOR: FARMER, R.

DESCRIPTION: A SILICA-KAOLIN HYDROTHERMAL ALTERATION ZONE OCCURS IN LIMESTONE, CHERT, ARGILLITE AND MAFIC VOLCANIC ROCKS OF THE CACHE CREEK GROUP (PERMIAN). IT IS ASSOCIATED WITH MINOR FAULTS ON THE PROPERTY WHICH ARE PROBABLY RELATED TO THE FRASER RIVER FAULT. THE CACHE CREEK ROCKS ARE UNCONFORMABLY OVERLAIN BY BASALTS OF TERTIARY AGE.

WORK DONE: GEOL 1:2500
SOIL 105 HG;(AU,AG,AS)
ROCK 47;AU,AG,HG,AS

REFERENCES: A.R. 11065

BONAPARTE RIVER 92P

---

424 SHELLY

MINING DIV: CLINTON ASSESSMENT REPORT 10893 INFO CLASS 3

LOCATION: LAT. 51 8.8 LONG. 120 52.8 NTS: 92P/ 2W

CLAIMS: CLINTON

OPERATOR: LAKEWOOD MIN.

AUTHOR: ALLEN, D.G. MACQUARRIE, D.R.

COMMODITIES: COPPER

DESCRIPTION: PYRITE IS WIDESPREAD IN AUGITE ANDESITE OF THE NICOLA GROUP (UPPER TRIASSIC), AND IN QUARTZ MONZONITE. CHALCOPYRITE AND MALACHITE OCCUR IN MINOR AMOUNTS AS FRACTURE COATINGS. STEEPLY DIPPING QUARTZ VEINS TREND NORTHWESTERLY.

WORK DONE:

LINE	5.5 KM
GEOL	1:1000
IPOL	6.0 KM
SOIL	475;AU,AG
ROCK	13;AU,AG
PITS	4

REFERENCES: A.R. 10893
M.I. 092P 088-SHELLY

425 CC

MINING DIV: KAMLOOPS ASSESSMENT REPORT 10957 INFO CLASS 3

LOCATION: LAT. 51 22.9 LONG. 120 3.0 NTS: 92P/ 8E

CLAIMS: CC

OPERATOR: CRAIGMONT MINES

AUTHOR: VOLLO, N.B.

COMMODITIES: COPPER, IRON, ZINC, GOLD, SILVER

DESCRIPTION: BASALTS AND TUFFS OF THE FENNELL FORMATION ARE PART OF THE FENNELL SYNCLINE WHOSE AXIS IS 6 KILOMETRES TO THE WEST. THE VOLCANIC ROCKS ARE TRUNCATED TO THE EAST BY THE BALDY BATHOLITH. THE DEPOSIT CONSISTS OF BEDS OR LENSES OF CUPRIFEROUS PYRITE, MAGNETITE AND TALC IN A SILICEOUS TUFFITE UNIT WITHIN BASALTS OF THE FENNELL FORMATION.

WORK DONE:

LINE	35.0 KM
GEOL	1:5000
SOIL	516;CU,PB,ZN,AG

DIAD 230.0 M;4 HOLES,AQ
EMGR 35.0 KM
MAGG 35.0 KM

REFERENCES: A.R. 7110,7443,7499,8496,9623,10940,
10957
M.I. 092P 140-CC

426 CC

MINING DIV: KAMLOOPS ASSESSMENT REPORT 10958 INFO CLASS 3

LOCATION: LAT. 51 22.9 LONG. 120 3.0 NTS: 92P/ 8E

CLAIMS: CC

OPERATOR: CRAIGMONT MINES

AUTHOR: VOLLO, N.B.

COMMODITIES: COPPER, IRON, ZINC, GOLD, SILVER

DESCRIPTION: BASALTS AND TUFFS OF THE FENNELL FORMATION ARE PART OF THE FENNELL SYNCLINE WHOSE AXIS IS 6 KILOMETRES TO THE WEST. THE VOLCANIC ROCKS ARE TRUNCATED TO THE EAST BY THE BALDY BATHOLITH.

WORK DONE: DIAD 1665.0 M;3 HOLES,BQ
SAMP 11;CU,ZN,AG,AU

REFERENCES: A.R. 7110,7443,7499,8496,9623,10940,
10957,10958
M.I. 092P 140-CC

427 CLEARWATER RD

MINING DIV: KAMLOOPS ASSESSMENT REPORT 11124 INFO CLASS 3

LOCATION: LAT. 51 36.8 LONG. 120 2.4 NTS: 92P/ 9E

CLAIMS: RC 1-4

OPERATOR: CRAIGMONT MINES

AUTHOR: VOLLO, N.

COMMODITIES: GRAPHITE

DESCRIPTION: BLACK SHALES OF THE SICAMOUS FORMATION ARE OVERLAIN BY RHYOLITES AND BASALTIC ROCKS OF THE EAGLE BAY AND FENNELL FORMATIONS. THE LATTER FORMATION INCLUDES SILICEOUS/GRAPHITIC TUFFITE UNITS WHICH COINCIDE WITH ELECTROMAGNETIC CONDUCTORS. GEOCHEMICAL RESPONSE IS ERRATIC.

WORK DONE:

LINE	13.0 KM
SOIL	440,PB,ZN,CU,AG
GEOL	1:10000
EMGR	13.0 KM
MAGG	13.0 KM

REFERENCES: A.R. 11124
M.I. 092P 147-CLEARWATER RD.

428 QUEEN BESS

MINING DIV: KAMLOOPS ASSESSMENT REPORT 10500 INFO CLASS 3

LOCATION: LAT. 51 33.0 LONG. 120 8.0 NTS: 92P/ 9E

CLAIMS: RUDY, WALTER

OPERATOR: DAVIDSON, WALTER

AUTHOR: ALLEN, A.R.

COMMODITIES: LEAD, ZINC, SILVER

DESCRIPTION: THE FORMER QUEEN BESS WORKINGS ARE LOCATED ON QUARTZ-FILLED FISSURE VEINS CUTTING VOLCANIC AND SEDIMENTARY ROCKS. QUARTZ VEINS UP TO 2 METRES WIDE CONTAIN ARGENTIFEROUS GALENA AND SPHALERITE ORE SHOOTS.

WORK DONE:

PROS	1:2000
SOIL	104;PB,ZN,AG

REFERENCES: A.R. 10500
M.I. 092P 042-QUEEN BESS

429 RUDY

MINING DIV: KAMLOOPS ASSESSMENT REPORT 11885 INFO CLASS 4

LOCATION: LAT. 51 32.7 LONG. 120 7.5 NTS: 92P/ 9E

CLAIMS: RUDY

OPERATOR: GOLD CENTER RES.

AUTHOR: ALLEN, A.R.

DESCRIPTION: THE PROPERTY IS UNDERLAIN BY GREENSTONE AND ASSOCIATED METAMORPHIC ROCKS OF THE (MISSISSIPPIAN) FENNELL FORMATION. THE FORMER QUEEN BESS MINE IS LOCATED ADJACENT TO THE PROPERTY. ZINC, SILVER AND LEAD MINERALIZATION OCCURS IN FISSURE VEINS ON THE QUEEN BESS.

WORK DONE: PROS 1:11760
SAMP 1;PB,ZN,AG
SOIL 3,CU,PB,ZN,AG

REFERENCES: A.R. 11885

430 LEMIEUX CREEK

MINING DIV: KAMLOOPS ASSESSMENT REPORT 10748 INFO CLASS 3

LOCATION: LAT. 51 38.0 LONG. 120 18.4 NTS: 92P/ 9W

CLAIMS: SIL

OPERATOR: JUTRAS, SIMON A.

AUTHOR: WALLSTER, D.

COMMODITIES: SILVER, LEAD, COPPER

DESCRIPTION: SEDIMENTARY AND VOLCANIC ROCKS (TRIASSIC) ARE CUT BY QUARTZ MONZONITE, QUARTZ DIORITE AND GRANODIORITE OF CRETACEOUS AGE.

WORK DONE: SOIL 190;MULTIELEMENT

REFERENCES: A.R. 8649,9810,10748
M.I. 092P 018-LEMIEUX CREEK

431 RO

MINING DIV: KAMLOOPS ASSESSMENT REPORT 10609 INFO CLASS 3

LOCATION: LAT. 51 35.4 LONG. 120 27.1 NTS: 92P/ 9W

CLAIMS: RO

OPERATOR: SMD MIN.

AUTHOR: REBAGLIATI, C.M.

COMMODITIES: LEAD, COPPER, MOLYBDENUM, SILVER

DESCRIPTION: ANDESITIC PYROCLASTIC AND INTERBEDDED FLOW ROCKS, EPICLASTIC SEDIMENTARY ROCKS AND INTRUSIVE ROCKS ARE INDICATED NEAR THE PROPERTY. BLOCK FAULTING IS COMMON. THE SEDIMENTARY ROCKS OF THE NICOLA GROUP (UPPER TRIASSIC) APPEAR TO BE TIGHTLY FOLDED ALONG NORTHWESTERLY TRENDING AXIS. GALENA, CHALCOPYRITE, MOLYBDENITE, PYRRHOTITE AND PYRITE OCCUR IN FRACTURES, QUARTZ-CARBONATE VEINLETS AND DISSEMINATIONS.

WORK DONE:

LINE	3.4 KM
IPOL	6.8 KM
EMGR	6.2 KM
MAGG	6.9 KM
SOIL	114;PB,ZN,CU,MO,AG
SAMP	61;AU

REFERENCES: A.R. 753,754,788,952,1966,4025,4702, 4817,5264,10609
M.I. 092P 006-RO

432 RO, FL, AA

MINING DIV: KAMLOOPS ASSESSMENT REPORT 10880 INFO CLASS 3

LOCATION: LAT. 51 35.1 LONG. 120 26.4 NTS: 92P/ 9W 92P/10E

CLAIMS: TA HOOLA

OPERATOR: SMD MIN.

AUTHOR: RUCK, P.

COMMODITIES: COPPER, LEAD, SILVER, MOLYBDENUM

DESCRIPTION: VOLCANIC AND SEDIMENTARY ROCKS OF THE NICOLA GROUP (UPPER TRIASSIC-LOWER JURASSIC) ARE INTRUDED BY DIORITE PLUGS AND DYKES AND MICROGRANITE PORPHYRY STOCKS (JURASSIC-CRETACEOUS). THESE ROCKS ARE OVER LAIN BY INTERBEDDED VOLCANIC AND COARSE EPICLASTIC ROCKS. THE STRATA HAVE UNDERGONE FOLDING, BLOCK FAULTING, AND VARIOUS DEGREES OF ALTERATION ACCOMPANIED BY DISSEMINATED AND FRACTURE FILLING PYRITE

CHALCOPYRITE, ARGENTIFEROUS GALENA AND MOLYBDENITE.

WORK DONE: GEOL 1:5000
SOIL 1974;MO,AG,PB,ZN,CU
SILT 82;AS,AG,CU,PB,MO
ROCK 775;AS,CU,PB,ZN,AG
EMGR 80.0 KM
MAGG 80.0 KM
IPOL 80.0 KM
TREN 631.0 M;4 CUTS

REFERENCES: A.R. 10287,10880
M.I. 092P 006-RO;092P 134-FL;
092P 137-AA

433 TIMOTHY MTN.

MINING DIV: CLINTON ASSESSMENT REPORT 10670 INFO CLASS 3

LOCATION: LAT. 51 53.0 LONG. 121 16.1 NTS: 92P/14E 92P/14W

CLAIMS: TY 4, TY 5

OPERATOR: SELCO

AUTHOR: OWSIACKI, G. GAMBLE, D.

COMMODITIES: PEGMATITE

DESCRIPTION: PLATEAU BASALTS (TERTIARY) ARE OVERLYING VOLCANIC AND INTRUSIVE ROCKS OF THE NICOLA GROUP (TRIASSIC). PEGMATITES ON THE MOUNTAIN CONSIST OF QUARTZ, FELDSPAR, MICA, TOURMALINE AND EPIDOTE.

WORK DONE: SOIL 158;CU,AU,AG,HG

REFERENCES: A.R. 10670
M.I. 092P 153-TIMOTHY MTN.

434 TY 2

MINING DIV: CLINTON ASSESSMENT REPORT 10668 INFO CLASS 3

LOCATION: LAT. 51 50.4 LONG. 121 12.9 NTS: 92P/14E

CLAIMS: TY 2

OPERATOR: SELCO

AUTHOR: OWSIACKI, G. GAMBLE, D.

DESCRIPTION: THE REGIONAL GEOLOGY CONSISTS OF TAKOMKANE BATHOLITHIC ROCKS AND INTERMEDIATE INTRUSIVE ROCKS OF THE NICOLA GROUP (TRIASSIC).

WORK DONE: SOIL 68;CU,ZN,AU,AG,HG
LINE 14.1 KM

REFERENCES: A.R. 10668

435 TY 3

MINING DIV: CLINTON ASSESSMENT REPORT 10669 INFO CLASS 3

LOCATION: LAT. 51 50.6 LONG. 121 15.7 NTS: 92P/14E 92P/14W

CLAIMS: TY 3

OPERATOR: SELCO

AUTHOR: OWSIACKI, G. GAMBLE, D.

DESCRIPTION: THE REGIONAL GEOLOGY CONSISTS OF PLATEAU BASALTS (TERTIARY) WHICH OVERLY VOLCANIC AND INTRUSIVE ROCKS OF TRIASSIC AGE.

WORK DONE: LINE 16.6 KM
SOIL 79;CU,ZN,AU,AG,HG

REFERENCES: A.R. 10669

436 BRIDGET

MINING DIV: CLINTON ASSESSMENT REPORT 10572 INFO CLASS 3

LOCATION: LAT. 51 47.1 LONG. 121 20.3 NTS: 92P/14W

CLAIMS: BRIDGET

OPERATOR: DURFELD, R.M.

AUTHOR: DURFELD, R.M.

DESCRIPTION: INTERMEDIATE, FINE-GRAINED VOLCANIC ROCKS OF THE NICOLA GROUP (TRIASSIC) LOCALLY INCLUDE CALCITE

VEINING AND EPIDOTE FLOODING. FINE-GRAINED PYRITE AND CHALCOPYRITE OCCUR IN SEVERAL OUTCROPS.

WORK DONE: SOIL 89;CU,PB,ZN,AG,AU,SB

REFERENCES: A.R. 10572

437 TY 1

MINING DIV: CLINTON ASSESSMENT REPORT 10667 INFO CLASS 3

LOCATION: LAT. 51 48.0 LONG. 121 14.5 NTS: 92P/14W

CLAIMS: TY 1

OPERATOR: SELCO

AUTHOR: OWSIACKI, G. GAMBLE, D.

DESCRIPTION: THE REGIONAL GEOLOGY CONSISTS OF FELSIC INTRUSIVE AND VOLCANIC ROCKS OF THE NICOLA GROUP (TRIASSIC) WHICH ARE OVERLAIN BY VOLCANIC ROCKS OF TERTIARY AGE. OUTCROPS ARE SCARCE ON THE PROPERTY.

WORK DONE: LINE 15.8 KM
SOIL 72;CU,ZN,AU,AG,HG

REFERENCES: A.R. 10667

438 TY 6-8

MINING DIV: CLINTON ASSESSMENT REPORT 10671 INFO CLASS 3

LOCATION: LAT. 51 57.1 LONG. 121 26.0 NTS: 92P/14W

CLAIMS: TY 6-8

OPERATOR: SELCO

AUTHOR: OWSIACKI, G. GAMBLE, D.

DESCRIPTION: THE REGIONAL GEOLOGY CONSISTS OF PLATEAU BASALTS (TERTIARY) AND NICOLA GROUP (TRIASSIC) VOLCANIC ROCKS. OUTCROPS ARE SCARCE IN THIS AREA.

WORK DONE: LINE 37.4 KM
SOIL 158;CU,ZN,AU,AG,HG

REFERENCES: A.R. 10671

439 WO

MINING DIV: CLINTON ASSESSMENT REPORT 10666 INFO CLASS 3

LOCATION: LAT. 51 55.0 LONG. 121 21.3 NTS: 92P/14W

CLAIMS: GN

OPERATOR: SELCO

AUTHOR: OWSIACKI, G. GAMBLE, D.

COMMODITIES: LEAD, COPPER, ZINC, SILVER

DESCRIPTION: VOLCANIC ROCKS OF THE NICOLA GROUP (TRIASSIC) ARE UNCONFORMABLY OVERLAIN BY VOLCANICS OF THE SKULL HILL FORMATION (TERTIARY) OF THE KAMLOOPS GROUP.

WORK DONE: LINE 182.3 KM
SOIL 1136;CU,AU,ZN,AG,HG

REFERENCES: A.R. 10666
M.I. 092P 033-WO

440 CHRIS

MINING DIV: CLINTON ASSESSMENT REPORT 10635 INFO CLASS 3

LOCATION: LAT. 51 54.6 LONG. 120 35.8 NTS: 92P/15E

CLAIMS: W

OPERATOR: ARCHEAN ENG.

AUTHOR: TROUP, A.G.

COMMODITIES: COPPER

DESCRIPTION: THE PROPERTY IS UNDERLAIN BY A SEQUENCE OF ANDESITE AGGLOMERATE, TUFF AND MINOR FLOW ROCKS WITH RHYOLITE TUFF HORIZONS. THESE ROCKS ARE OVERLAIN BY A SEQUENCE OF MUDSTONES AND ARGILLITES. LARGE TO MEDIUM SCALE FOLD AXIS STRIKE 90 AND 175 DEGREES. THE THIN RHYOLITE TUFF HORIZONS ARE PYRITIC.

WORK DONE: GEOL 1:5000
SILT 14;CU,PB,ZN,NI
ROCK 3;AU
SOIL 11;CU,PB,ZN
EMGR 9.8 KM

REFERENCES: A.R. 10635
M.I. 092P 130,131-CHRIS

441 NOD, CLAY

MINING DIV: CLINTON ASSESSMENT REPORT 11055 INFO CLASS 4

LOCATION: LAT. 51 52.0 LONG. 120 55.8 NTS: 92P/15W

CLAIMS: CLAY

OPERATOR: ALCLARE RES.

AUTHOR: BOTEL, W.G.

COMMODITIES: COPPER, GOLD

DESCRIPTION: THE MAPPED ROCKS ARE PHYLLITE, LIMESTONE, GREEN TUFFACEOUS BRECCIA AND MASSIVE, GREEN AUGITE PORPHYRY. BORNITE AND AURIFEROUS SULPHIDES WITH CALCITE ARE CONCENTRATED IN TENSION GASHES DEVELOPED ALONG THE WEST LIMB OF A POSSIBLE SYNFORM.

WORK DONE: DIAD 424.0 M;11 HOLES,NQ
SAMP 24;CU,AG,AU
GEOL 1:1000

REFERENCES: A.R. 8410,10183,11055
M.I. 092P 112-NOD;092P 155-CLAY

QUESNEL LAKE 93A

---

442 JEZEBEL

MINING DIV: CARIBOO ASSESSMENT REPORT 10641 INFO CLASS 3

LOCATION: LAT. 52 5.7 LONG. 120 32.6 NTS: 93A/ 2E

CLAIMS: JEZEBEL

OPERATOR: MATTAGAMI LAKE EX.

AUTHOR: HELSEN, J.

DESCRIPTION: PREDOMINANTLY GNEISSIC TO EXTREMELY SHISTOSE ROCKS OF THE SNOWSHOE FORMATION OR KAZA GROUP (LOWER CAMBRIAN/PROTEROZOIC) UNDERLIE THE PROPERTY. TWO GENERATIONS OF QUARTZ VEINS OCCUR IN THE SCHISTS. THE EARLIER VEINS CONTAIN TRACES OF BORNITE AND CHALCOPYRITE, THE LATTER VEINS CONTAIN FELDSPAR AND MUSCOVITE.

WORK DONE:
SOIL 520;W(MO,CU,PB,ZN,AG
SILT 15;W(MO,CU,PB,ZN,AG)
ROCK 6;W(MO,CU,PB,ZN,AG)

REFERENCES: A.R. 10641

443 KUSK

MINING DIV: CARIBOO ASSESSMENT REPORT 10786 INFO CLASS 3

LOCATION: LAT. 52 16.3 LONG. 120 31.7 NTS: 93A/ 2E 93A/ 7E

CLAIMS: KUSK

OPERATOR: RODDY RES.

AUTHOR: DAWSON, J.M.

DESCRIPTION: A SEQUENCE OF GREY TO BLACK PHYLLITES IS CUT BY NUMEROUS QUARTZ VEINS AND LENSES NEAR THE SOUTH-EASTERN EXTENSION OF THE CROOKED LAKE SYNCLINE.

WORK DONE:
GEOL 1:10000
SOIL 290;AU,AG
SILT 31;AU,AG
ROCK 23;AU,AG

REFERENCES: A.R. 10786

444 GOLD

MINING DIV: CARIBOO ASSESSMENT REPORT 10673 INFO CLASS 3

LOCATION: LAT. 52 19.0 LONG. 121 31.9 NTS: 93A/ 5E

CLAIMS: GOLD

OPERATOR: ONUCKI, FRANK

AUTHOR: ONUCKI, F. BRAGG, D.K.

DESCRIPTION: THE STRATIGRAPHY EXPOSED IN OUTCROPS APPEARS TO CONSIST OF ANDESITES, SANDSTONES AND COBBLE CONGLOMERATES, FOLLOWED BY YOUNGER PURPLE VOLCANIC ROCKS, ALL OF TRIASSIC-JURASSIC AGE.

WORK DONE: PROS 1:2000

REFERENCES: A.R. 10673

445 JESSICA

MINING DIV: CARIBOO ASSESSMENT REPORT 10614 INFO CLASS 3

LOCATION: LAT. 52 16.0 LONG. 121 44.1 NTS: 93A/ 5E

CLAIMS: JESSICA

OPERATOR: GIBRALTAR MINES

AUTHOR: BYSOUTH, G.D.

DESCRIPTION: DRILLING INTERSECTED DARK GREY TRACHYTE PORPHYRY FOLLOWED BY A PREDOMINANTLY VOLCANIC-CLASTIC SEDIMENTARY UNIT SHOWING WIDELY SPACED LAMINAE OF GRAPHITE-RICH MATERIAL. A PALE GREY FELDSPAR PORPHYRY OCCURS NEAR THE BOTTOM OF THE HOLE WEAKLY MINERALIZED WITH PYRITE AND CHALCOPYRITE AS ISOLATED FINE BLEBS.

WORK DONE: DIAD 90.2 M;1 HOLE,NQ

REFERENCES: A.R. 10614

446 WIGGINS CREEK

MINING DIV: CARIBOO ASSESSMENT REPORT 10878 INFO CLASS 3

LOCATION: LAT. 52 16.8 LONG. 121 42.4 NTS: 93A/ 5E

CLAIMS: MIOCENE

OPERATOR: GIBRALTER MINES

AUTHOR: BYSOUTH, G.D.

COMMODITIES: COPPER

DESCRIPTION: DRILLING INTERSECTED PYRITIC CALCAREOUS SILTSTONE AND TRACHYTE PORPHYRY SEPARATED BY A BRECCIA ZONE.

WORK DONE: DIAD 716.3 M;6 HOLES,NQ
SAMP 50;CU,MO

REFERENCES: A.R. 10234,10878
M.I. 093A 006,007-WIGGINS CREEK

447 MARC

MINING DIV: CARIBOO ASSESSMENT REPORT 10642 INFO CLASS 3

LOCATION: LAT. 52 29.2 LONG. 121 12.8 NTS: 93A/ 6E

CLAIMS: MARC, INGRID

OPERATOR: MATTAGAMI LAKE EX.

AUTHOR: HELSEN, J.

DESCRIPTION: VOLCANIC AND SEDIMENTARY ROCKS (TRIASSIC-JURASSIC) ARE OVERLAIN BY OLIVINE BASALTS (PLIOCENE-PLEISTOCENE).

WORK DONE: SOIL 52;MULTIELEMENT
SILT 19;MULTIELEMENT
ROCK 29;MULTIELEMENT

REFERENCES: A.R. 10642

448 EN

MINING DIV: CARIBOO ASSESSMENT REPORT 10723 INFO CLASS 3

LOCATION: LAT. 52 18.9 LONG. 120 37.3 NTS: 93A/ 7E

CLAIMS: EM, EN, SF, NS

OPERATOR: UMEX

AUTHOR: CHEVALIER, A.

COMMODITIES: COPPER, LEAD, ZINC

DESCRIPTION: THE PROPERTY IS ON THE EASTERN EDGE OF THE QUESNEL TROUGH NEAR ITS CONTACT WITH ROCKS OF THE OMINECA BELT. THE SEDIMENTARY AND VOLCANIC ROCKS ARE REGIONALLY METAMORPHOSED. TWO INTRUSIVE PLUGS OUTCROP WITHIN THE CLAIMS. PYRRHOTITE, PYRITE, CHALCOPYRITE, GALENA AND SPHALERITE ARE ASSOCIATED MAINLY WITH ULTRAMAFIC ROCKS.

WORK DONE: SOIL 15;AU
ROCK 71;AU,AG,CU,PB,ZN,AS
GEOL 1:12000

REFERENCES: A.R. 2137,2662,3814,5215,9786,10723
M.I. 093A 011-EN

449 JAMBOREE

MINING DIV: CARIBOO ASSESSMENT REPORT 10980 INFO CLASS 3

LOCATION: LAT. 52 18.3 LONG. 120 52.0 NTS: 93A/ 7W

CLAIMS: JAMBOREE

OPERATOR: E & B EX.

AUTHOR: RICHARDS, G.G. HOWELL, W.A.

COMMODITIES: GOLD, COPPER

DESCRIPTION: THE PROPERTY IS SITUATED WITHIN THE QUESNEL TROUGH. THE PRINCIPAL SHOWING IS A SMALL OUTCROP OF SILICIFIED PHYLLITE AND FELDSPAR PORPHYRY ANDESITE MINERALIZED WITH PYRITE, ARSENOPYRITE, GOLD AND CHALCOPYRITE.

WORK DONE: SOIL 756;AU,AS
SILT 34;AU,AS
ROCK 130;AU,AS

REFERENCES: A.R. 10263,10980
093A 149-JAMBOREE

450 KANGAROO

MINING DIV: CARIBOO ASSESSMENT REPORT 10649 INFO CLASS 3

LOCATION: LAT. 52 32.2 LONG. 121 22.8 NTS: 93A/11W

CLAIMS: KANGAROO, WANK

OPERATOR: E & B EX.

AUTHOR: HOWELL, W.A.

DESCRIPTION: THE UNCONFORMITY/FAULT CONTACT BETWEEN FOLIATED CARIBOO GROUP, MIDAS FORMATION ROCKS (CAMBRIAN) AND VOLCANIC-CLASTIC ROCKS (JURASSIC-CRETACEOUS) IS A POSSIBLE CONTROL OF MINERALIZATION.

WORK DONE:

GEOL	1:10000
SOIL	130;AU,AS
SILT	22;AU,AS
ROCK	127;AU,AS

REFERENCES: A.R. 10262,10649

451 MOOSE, CEDAR CK.

MINING DIV: CARIBOO ASSESSMENT REPORT 10987 INFO CLASS 3

LOCATION: LAT. 52 38.0 LONG. 121 32.0 NTS: 93A/11W 93A/12E

CLAIMS: JUNE, ROSE, EASY

OPERATOR: CAROLIN MINES

AUTHOR: RICHARDSON, P.W.

COMMODITIES: GOLD

DESCRIPTION: THE CLAIMS ARE ON THE EASTERN MARGIN OF THE QUESNEL TROUGH. OVERBURDEN IS EXTENSIVE. OUTCROPS INCLUDE ARGILLITE, PHYLLITE, QUARTZITE, SLATE, SCHIST AND GREENSTONE. THE MAIN ROCK UNIT IS A SERIES OF ANDESITE, BASALT, AGGLOMERATE AND TUFF THAT IS CUT BY SMALL DYKES AND SILLS OF DIORITIC, SYENITE AND RHYOLITE. THE VOLCANICS ARE PYRITIC AND SOME RHYOLITE DYKES AND QUARTZ VEINS ARE ANOMALOUS IN GOLD.

WORK DONE:

TREN	25.0 M; 9 TRENCHES
SAMP	10;CU,AG,AU
DIAD	12.0 M;1 HOLE, XR

REFERENCES: A.R. 9168,10460,10987
M.I. 093A 127-MOOSE;093A 141-CEDAR CK.

452 NOV

MINING DIV: CARIBOO ASSESSMENT REPORT 10812 INFO CLASS 4

LOCATION: LAT. 52 40.0 LONG. 121 29.2 NTS: 93A/11W 93A/12E

CLAIMS: NOV

OPERATOR: GRAYSON, WILLIAM

AUTHOR: DELEEN, J.L.

DESCRIPTION: SCARCE OUTCROPS CONSIST OF BLACK, QUARTZOSE PHYLLITES, SLATES, ARGILLITES AND SILTSTONES OF THE MIDAS FORMATION. THESE ROCKS ARE CUT BY QUARTZ VEINS DIPPING FLATLY TO THE NORTHEAST. THERE IS EVIDENCE OF OLD PLACER WORKINGS.

WORK DONE: DIAD 71.3 M;1 HOLE,AQ
SAMP 33;AU,AG,CU,PB,ZN,AS

REFERENCES: A.R. 9916,10812

453 OCT

MINING DIV: CARIBOO ASSESSMENT REPORT 10763 INFO CLASS 3

LOCATION: LAT. 52 34.0 LONG. 121 23.9 NTS: 93A/11W

CLAIMS: OCT

OPERATOR: LORNTZSEN, EGIL

AUTHOR: LIVGARD, E.

DESCRIPTION: ARGILLITES, PHYLLITES AND MINOR QUARTZITE (UPPER TRIASSIC) DIP NORTHEASTERLY AND SOUTHWESTERLY. QUARTZ VEINS CONTAINING GALENA AND TETRAHEDRITE ARE INDICATED.

WORK DONE: SOIL 300;CU,PB

REFERENCES: A.R. 10763

454 CARIBOO

MINING DIV: CARIBOO ASSESSMENT REPORT 10650 INFO CLASS 3

LOCATION: LAT. 52 41.7 LONG. 121 45.6 NTS: 93A/12E 93A/12W

CLAIMS: CARIBOO, MOST LIKELY, SHORT STUFF, UTM, SURETHING

OPERATOR: E & B EX.

AUTHOR: HOWELL, W.A.

DESCRIPTION: OUTCROPS ARE SCARCE. ANDESITIC TO RHYOLITIC VOLCANIC ROCKS AND CLASTIC SEDIMENTARY ROCKS ARE CUT BY DYKES AND SMALL STOCKS OF DIORITIC COMPOSITION. RUSTY-WEATHERING SANDSTONE, CONGLOMERATE AND ARGILLITE ARE ALTERED BY SILICIFICATION AND PYRITE-CARBONATE-SERICITE MINERALIZATION.

WORK DONE:

GEOL	1:10000
SOIL	174;AS,AU
SILT	26;AS,AU
ROCK	34;AS,AU

REFERENCES: A.R. 10374,10650

455 CARIBOO BELL, BAYSHORE

MINING DIV: CARIBOO ASSESSMENT REPORT 11115 INFO CLASS 1

LOCATION: LAT. 52 32.4 LONG. 121 37.5 NTS: 93A/12E

CLAIMS: BOOTJACK, POLLEY, BJ, CB

OPERATOR: E & B EX.

AUTHOR: SIMPSON, R.G.

COMMODITIES: COPPER, GOLD

DESCRIPTION: MINERALIZATION OCCURS IN AN ALKALIC COMPLEX WHICH INTRUDES VOLCANIC FLOW, VOLCANICLASTIC AND SEDIMENTARY ROCKS SITUATED IN THE QUESNEL TROUGH. THE LACCOLITH SHAPED INTRUSIVE SHOWS SEVERAL ALTERATION ZONES. AURIFEROUS MINERALIZATION INCLUDING PYRITE, CHALCOPYRITE, MAGNETITE, PYRRHOTITE, AND SEVERAL COPPER SULPHIDES AND OXIDES IS DISSEMINATED AND IN FRACTURES OF BRECCIATED MONZONITE PORPHYRY AND TUFF.

WORK DONE:

GEOL	1:6000;1:2400
ROCK	53;AU,CU
SOIL	273;CU,AU (AS)
DIAD	3585.0 M;17 HOLES,NQ

ROTD 1536.0 M;11 HOLES
SAMP 1720;AU,CU

REFERENCES: A.R. 646,6326,6911, 8016,10353,11115
M.I. 093A 008-CARIBOO BELL;093A 086-BAYSHORE

456 LOCK

MINING DIV: CARIBOO ASSESSMENT REPORT 10947 INFO CLASS 4

LOCATION: LAT. 52 36.7 LONG. 121 37.5 NTS: 93A/12E

CLAIMS: LOCK, HINGE, TOP, HAT, READ, TAILS

OPERATOR: KENTON NATURAL RES.

AUTHOR: HOY, D.

DESCRIPTION: A SEQUENCE OF FELSIC CRYSTAL TUFFS, FLOW ROCKS AND SCHISTOSE, BLACK ARGILLACEOUS METASEDIMENTARY ROCKS ARE INTRUDED IN TURN BY SERPENTINIZED MAFIC ROCKS AND HYPABYSSAL SYENITIC ROCKS. PYRITE, MINOR PYRRHOTITE AND MAGNETITE OCCUR AT THE MAFIC INTRUSIVE AND COUNRY ROCK CONTACTS.

WORK DONE: SOIL 32;AU
ROCK 32;AU

REFERENCES: A.R. 5954,5955,5956,6437,6861,10947

457 P.L. 3133-34

MINING DIV: CARIBOO ASSESSMENT REPORT 11039 INFO CLASS 4

LOCATION: LAT. 52 36.8 LONG. 121 40.1 NTS: 93A/12E

CLAIMS: P.L. 3133-34, P.L. 3136-38

OPERATOR: STRATA ENERGY

AUTHOR: CROOKER, G. SYBERG, F.J.R.

DESCRIPTION: THE PLACER LEASES COVER WHAT MAY BE TAKEN TO REPRESENT OLD ALLUVIAL CHANNELS WITH POTENTIAL FOR PLACER GOLD.

WORK DONE: SEIS 1.0 KM

REFERENCES: A.R. 9220,11039

458 PR

MINING DIV: CARIBOO ASSESSMENT REPORT 10592 INFO CLASS 3

LOCATION: LAT. 52 41.4 LONG. 121 43.2 NTS: 93A/12E 93A/12W

CLAIMS: QR

OPERATOR: DOME EX. (CAN.)

AUTHOR: FOX, P.E.

COMMODITIES: GOLD, SILVER, COPPER

DESCRIPTION: A SMALL ALKALIC STOCK CONSISTING OF DIORITE-MONZONITE INTRUDES AUGITE BASALT, FELSIC BRECCIA AND VOLCANIC WACKES AND SEDIMENTARY ROCKS. THE VOLCANIC ROCKS ARE ALTERED AND MINERALIZED WITH PYRITE, MINOR CHALCOPYRITE INCLUDING GOLD AND SILVER VALUES.

WORK DONE: DIAD 3442.0 M;10 HOLES,BQ
SAMP 3250;AU,AG,CU

REFERENCES: A.R. 6708,6967,8572,9538,10592
M.I. 093A 121-PR

459 RAIN

MINING DIV: CARIBOO ASSESSMENT REPORT 10645 INFO CLASS 3

LOCATION: LAT. 52 41.8 LONG. 121 42.9 NTS: 93A/12E

CLAIMS: RAIN

OPERATOR: MATTAGAMI LAKE EX.

AUTHOR: HELSEN, J.

DESCRIPTION: TAKLA GROUP VOLCANIC AND SEDIMENTARY ROCKS OF TRIASSIC-JURASSIC AGE ARE LOCALLY OVERLAIN BY OLIVINE BASALTS. (PLIOCENE-PLEISTOCENE).

WORK DONE: SOIL 52;CU,MO,PB,ZN,AG,W
SILT 1;CU,MO,PB,ZN,AG,W

REFERENCES: A.R. 10645

460 P.L. 3139-48

MINING DIV: CARIBOO ASSESSMENT REPORT 11040 INFO CLASS 4

LOCATION: LAT. 52 37.5 LONG. 121 46.7 NTS: 93A/12W

CLAIMS: P.L. 3139-48

OPERATOR: YORK PETR.

AUTHOR: CROOKER, G. SYBERG, F.J.R.

DESCRIPTION: IT IS INFERRED THAT SEVERAL OLD ALLUVIAL CHANNELS WITH POTENTIAL FOR PLACER GOLD TRAVERSE THROUGH THE PROPERTY.

WORK DONE: SEIS 0.6 KM

REFERENCES: A.R. 11040

461 SLIDE, RIVER

MINING DIV: CARIBOO ASSESSMENT REPORT 11116 INFO CLASS 2

LOCATION: LAT. 52 40.2 LONG. 121 54.0 NTS: 93A/12W

CLAIMS: SLIDE

OPERATOR: VANCO EX.

AUTHOR: WATSON, I.M.

COMMODITIES: COPPER

DESCRIPTION: GREEN/GREY BASALTS AND BASALT BRECCIAS, FELSIC TUFFS AND BRECCIAS, LIMESTONES, SILTSTONES, ARGILLITES AND CONGLOMERATE OF THE TAKLA GROUP (MESOZOIC) ARE INTRUDED BY HORNBLENDE AND FELDSPAR PORPHYRY DYKES AND SILLS, AND FELSIC DYKES. THE ROCKS ARE CUT BY NUMEROUS FAULTS INCLUDING THE MAJOR FORKS CREEK FAULT STRIKING NORTHWESTERLY, AND AN EAST/WEST STRIKING FAULT.

WORK DONE: GEOL 1:5000
SOIL 1689;MULTIELEMENT

LINE 189.3
MAGG 189.3
EMGR 189.3

REFERENCES: A.R. 2857,2858,2859,10328,11116
M.I. 093A 040-SLIDE 289;093A 041-
RIVER 2

462 GOLD BLOCK

MINING DIV: CARIBOO ASSESSMENT REPORT 11195 INFO CLASS 2

LOCATION: LAT. 52 51.0 LONG. 121 38.0 NTS: 93A/13E

CLAIMS: GOLD BLOCK, LUCKY DAY, DIAN, ANDY

OPERATOR: SUNCOR

AUTHOR: HAWKINS, P.A.

DESCRIPTION: MICACEOUS QUARTZITES, GREY PHYLLITES/SCHISTS AND DARK ARGILLITE OF THE SNOWSHOE FORMATION (?), CARIBOO GROUP, ARE COMPLEXLY FOLDED AND INVADED BY MAFIC DYKES. THE STRATA DIP SOUTHWESTERLY AND ARE PART OF THE LIGHTNING CREEK ANTICLINORIUM. THE PROPERTY IS TRAVERSED EAST-WEST BY THE 2 TO 4 METRES WIDE DOMINION LEDGE QUARTZ VEIN WHICH CONTAINS MINOR ISOLATED GOLD VALUES.

WORK DONE: GEOL 1:10000;1:1000
SOIL 699;MULTIELEMENT
SILT 86;CU,PB,ZN,MO,AG,AU
ROCK 40;CU,PB,ZN,AG,AU,W
SAMP 18;AU,AG

REFERENCES: A.R. 9679,11192,11195

463 QUEEN OF HEARTS

MINING DIV: CARIBOO ASSESSMENT REPORT 11192 INFO CLASS 3

LOCATION: LAT. 52 51.0 LONG. 121 38.0 NTS: 93A/13E

CLAIMS: QUEEN OF HEARTS KING OF HEARTS, C FRACTION

OPERATOR: SUNCOR

AUTHOR: HAWKINS, P.A. ARMSTRONG, D.K.

DESCRIPTION: MICACEOUS QUARTZITES, PHYLLITIC TO SCHISTOSE ROCKS AND DARK ARGILLITE OF THE SNOWSHOE FORMATION, CARIBOO GROUP, ARE INTRUDED BY NUMEROUS MAFIC DYKES AND A 2 TO 4 METRE WIDE QUARTZ VEIN.

WORK DONE: SOIL 99;MULTIELEMENT

REFERENCES: A.R. 9679,11192

464 DELTA

MINING DIV: CARIBOO ASSESSMENT REPORT 10581 INFO CLASS 4

LOCATION: LAT. 52 47.0 LONG. 121 49.8 NTS: 93A/13W

CLAIMS: DELTA, GULF, LIMA, OSCAR

OPERATOR: MARK MANAGEMENT

AUTHOR: TROUP, A.G.

DESCRIPTION: THE PROPERTY IS COVERED BY GLACIAL DRIFT. A SINGLE OUTCROP IS AN UNALTERED, GREENISH ANDESITE PROBABLY OF THE TAKLA GROUP (TRIASSIC-JURASSIC).

WORK DONE: PROS 1:10000
SILT 23;AU HEAVY MINERALS

REFERENCES: A.R. 10581

465 GERIMI

MINING DIV: CARIBOO ASSESSMENT REPORT 11240 INFO CLASS 2

LOCATION: LAT. 52 47.7 LONG. 122 0.0 NTS: 93A/13W 93B/16E

CLAIMS: GERIMI

OPERATOR: DOME EX. (CAN.)

AUTHOR: TOPHAM, S.L. FOX, P.E.

DESCRIPTION: SITUATED IN THE EASTERN PART OF THE NORTHWEST TRENDING QUESNEL TROUGH, THE PROPERTY IS COVERED BY A THIN BUT EXTENSIVE MANTLE. THE INFERRED BEDROCKS ARE PYRITIC AND MAGNETIC SUBMARINE VOLCANICS AND DERIVED SEDIMENTARY ROCKS AND DISCONTINUOUS

CARBONATE HORIZONS WHICH ARE INTRUDED BY DIORITE, MONZONITE AND SYENITE OF THE CANTIN CREEK STOCK. THE ROCKS ARE DISRUPTED BY NORTHEASTERLY BLOCK FAULTS.

WORK DONE: LINE 130.0 KM
GEOL 1:15000
SOIL 2000;AU

REFERENCES: A.R. 11240

466 GULF

MINING DIV: CARIBOO ASSESSMENT REPORT 11036 INFO CLASS 4

LOCATION: LAT. 52 47.0 LONG. 121 49.8 NTS: 93A/13W

CLAIMS: GULF, OSCAR, LIMA, DELTA

OPERATOR: MARK MANAGEMENT

AUTHOR: TROUP, A.G.

DESCRIPTION: OVERBURDEN IS EXTENSIVE. TWO OUTCROPS OF ANDESITE AND AUGITE PORPHYRY ARE INFERRED TO BE OF THE TAKLA GROUP (UPPER TRIASSIC/LOWER JURASSIC). SPECS OF GOLD OCCUR IN HEAVY MINERAL CONCENTRATES TAKEN FROM VICTORIA CREEK.

WORK DONE: SILT 3;HEAVY MINERALS,AU
EMGR 1.3 KM
SEIS 0.15 KM

REFERENCES: A.R. 10581,11036

467 BRALCO

MINING DIV: CARIBOO ASSESSMENT REPORT 11193 INFO CLASS 3

LOCATION: LAT. 52 53.7 LONG. 121 19.0 NTS: 93A/14W

CLAIMS: RT

OPERATOR: SUNCOR

AUTHOR: HAWKINS, P.A.

COMMODITIES: LEAD, ZINC, TUNGSTEN, SILVER, GOLD

DESCRIPTION: THE LIGHTNING CREEK ANTICLINORIUM CONSISTS OF INTENSELY FOLDED SCHISTOSE ROCKS OF THE KAZA GROUP AND PHYLLITES, QUARTZITES AND CARBONATES OF THE CARIBOO GROUP (PROTEROZOIC TO CAMBRIAN). INTRUSIVE ROCKS ARE RARE. SPHALERITE, GALENA, SCHEELITE AND PYRITE WITH PRECIOUS METALS OCCUR IN MASSIVE PYRITIC BODIES AND QUARTZ VEINS WITHIN SERICITE QUARTZITE OF THE SNOWSHOE FORMATION, AND PHYLLITIC ROCKS OF THE MIDAS FORMATION.

WORK DONE: GEOL 1:5000
ROCK 60;MULTIELEMENT
SOIL 264;MULTIELEMENT
SILT 94;MULTIELEMENT

REFERENCES: A.R. 10270,11193
M.I. 093A 103-BRALCO

468 CANADIAN

MINING DIV: CARIBOO ASSESSMENT REPORT 10762 INFO CLASS 4

LOCATION: LAT. 52 55.3 LONG. 121 25.0 NTS: 93A/14W

CLAIMS: BON

OPERATOR: HAYWOOD-FARMER, G.

AUTHOR: DURFELD, R.M.

COMMODITIES: LEAD, ZINC, GOLD

DESCRIPTION: THE UNDERLYING ROCKS ARE CHLORITIC, SERICITIC, CALCAREOUS PHYLLITES OF THE SNOWSHOW FORMATION (LOWER CAMBRIAN). QUARTZ-CARBONATE VEINS, WHICH ARE SUB-PARALLEL TO FOLIATION, CONTAIN PYRITE, GALENA AND SPHALERITE.

WORK DONE: SOIL 29;MULTIELEMENT

REFERENCES: A.R. 3521,4587,4642,5609,6314,6545,6855, 7106,10762
M.I. 093A 106-CANADIAN

469 CORBAN, JANE, BERTHA, BETTY

MINING DIV: CARIBOO ASSESSMENT REPORT 11194 INFO CLASS 2

LOCATION: LAT. 52 51.5 LONG. 121 25.7 NTS: 93A/14W

CLAIMS: YANKS PEAK, OLD TIMER, CONE, ROSE

OPERATOR: SUNCOR

AUTHOR: HAWKINS, P.A.

COMMODITIES: LEAD, ZINC, TUNGSTEN, SILVER, GOLD

DESCRIPTION: THE PROPERTY IS UNDERLAIN BY FIVE ROCK FORMATIONS OF THE CARIBOO GROUP (PROTEROZOIC TO CAMBRIAN): CUNNINGHAM LIMESTONE, YANKEE BELLE QUARTZITE, PHYLLITE, SCHIST, YANKS PEAK QUARTZITE, MIDAS SILTY QUARTZITE, ARGILLACEOUS SCHIST, CARBONACEOUS LIMESTONE, AND SNOWSHOE QUARTZITE, CONGLOMERATE, LIMESTONE, AND SCHIST. THE ROCKS ARE COMPLEXLY FOLDED, JOINTED AND TRAVERSED BY QUARTZ VEINS THAT ARE MINERALIZED WITH LEAD, ZINC, TUNGSTEN, SILVER AND GOLD.

WORK DONE:
GEOL 1:5000
SOIL 766;MULTIELEMENT
SILT 89;MULTIELEMENT
SAMP 135;MULTIELEMENT

REFERENCES: A.R. 10269,10775,11194
M.I. 093A 021-CORBAN;093A 030-JANE;
093A 031-BERTHA;093A 032-BETTY

470 HA

MINING DIV: CARIBOO ASSESSMENT REPORT 11041 INFO CLASS 4

LOCATION: LAT. 52 50.4 LONG. 121 21.2 NTS: 93A/14W

CLAIMS: HA

OPERATOR: NORANDA EX.

AUTHOR: LEWIS, T.D.

DESCRIPTION: ARGILLITE AND MINOR SANDSTONE OF THE MIDAS FORMATION AND OVERLYING QUARTZITE AND CONGLOMERATE OF THE SNOWSHOE FORMATION (LATE PRECAMBRIAN/EARLY PALEOZOIC) ARE FOLDED AND OVERTURNED TO THE SOUTH WEST. ANOMALOUS ZINC VALUES ARE LIMITED TO GOSSAN "PAINT POTS".

WORK DONE: SOIL 67;CU,PB,ZN,AG,MO

REFERENCES: A.R. 7130,11041

471 HOMESTAKE, NUMBER ONE, MONTE CRISTO, SYLVAIN

MINING DIV: CARIBOO ASSESSMENT REPORT 11117 INFO CLASS 2

LOCATION: LAT. 52 49.0 LONG. 121 23.9 NTS: 93A/14W

CLAIMS: AU

OPERATOR: CAN. NICKEL

AUTHOR: DEBICKI, E.J.

COMMODITIES: GOLD, SILVER, LEAD, ZINC, COPPER

DESCRIPTION: THE STRATIGRAPHY CONSISTS OF INTERCALATED QUARTZ-ITE, PHYLLITE, SANDSTONE, SCHIST AND GRAPHITIC SCHIST OF THE CARIBOO GROUP (HADRYNIAN TO PERMIAN). THE ROCKS ARE CUT BY NUMEROUS QUARTZ VEINS ON SOUTH-EAST STRIKE OF MINERAL SHOWINGS IN THE YANK PEAK AREA. SAMPLING OF QUARTZ VEINS LOCATED TRACES OF GALENA AND SPHALERITE.

WORK DONE:

LINE	61.0 KM
GEOL	1:10000
ROCK	63;AU
SOIL	1058;AU,(AS)
EMGR	17.6 KM

REFERENCES: A.R. 10209,11117
M.I. 093A 022-HOMESTAKE;093A 023-NUMBER ONE;093A 039-MONTE CRISTO; 093A 098-SYLVAIN

472 PLATEAU D'OR

MINING DIV: CARIBOO ASSESSMENT REPORT 10775 INFO CLASS 3

LOCATION: LAT. 52 51.5 LONG. 121 25.7 NTS: 93A/14W

CLAIMS: ASTRIDE

OPERATOR: SUNCOR

AUTHOR: HAWKINS, P.A.

COMMODITIES: LEAD, ZINC

DESCRIPTION: A DARK ARGILLITE AND INTERBEDDED GREENISH-GREY PHYLLITE, ARENACEOUS QUARTZITE AND CONGLOMERATE OF THE CARIBOO GROUP ARE PART OF THE STRATA DEFORMED INTO THE LIGHTNING CREEK ANTICLINORIUM. NEGLIGIBLE GALENA IN QUARTZ WAS OBSERVED IN ONE OUTCROP.

WORK DONE: GEOL 1:5000
SOIL 121;MULTIELEMENT
ROCK 13;MULTIELEMENT
SAMP 2;MULTIELEMENT

REFERENCES: A.R. 10269,10775
M.I. 093A 099-PLATEAU D'OR

QUESNEL 93B

---

473 BLUEGRASS

MINING DIV: CARIBOO ASSESSMENT REPORT 10621 INFO CLASS 3

LOCATION: LAT. 52 25.8 LONG. 122 6.4 NTS: 93B/ 8E

CLAIMS: BLUEGRASS

OPERATOR: MORTON, JAMES W.

AUTHOR: MORTON, J.W.

DESCRIPTION: SPARSE OUTCROPS CONSIST OF SLIGHTLY GNEISSIC AND LIMY CHERT INTRUDED BY GRANODIORITE.

WORK DONE: LINE 25.5 KM
SOIL 254;MULTIELEMENT

REFERENCES: A.R. 10621

474 H.D., JAN

MINING DIV: CARIBOO ASSESSMENT REPORT 10548 INFO CLASS 3

LOCATION: LAT. 52 29.9 LONG. 122 13.2 NTS: 93B/ 8E 93B/ 9W

CLAIMS: VE 1-8, VE 10, BUD 1-4, HAS 2, HAS 12-20, LYNNE 3

OPERATOR: GIBRALTAR MINES

AUTHOR: SCHAUMBERGER, M.

COMMODITIES: COPPER, MOLYBDENUM

DESCRIPTION: DRILLING INTERSECTED ALTERED QUARTZ DIORITE AND QUARTZ-SERICITE-CHLORITE SCHIST WHICH CONTAIN PYRITE, CHALCOPYRITE AND MOLYBDENITE OFFSET BY FAULTING.

WORK DONE: DIAD 349.3 M;2 HOLES,NQ

REFERENCES: A.R. 1641,1680,2425,7438,10548
M.I. 093B 003-H.D.;093B 026-JAN

475 IRON MOUNTAIN

MINING DIV: CARIBOO ASSESSMENT REPORT 10585 INFO CLASS 3

LOCATION: LAT. 52 27.8 LONG. 122 18.3 NTS: 93B/ 8E 93B/ 8W

CLAIMS: COLE, GEOFF, BRENT

OPERATOR: GIBRALTAR MINES

AUTHOR: BYSOUTH, G.D.

COMMODITIES: COPPER, IRON

DESCRIPTION: CACHE CREEK (PERMIAN) SCHISTOSE METAVOLCANIC AND ASSOCIATED METASEDIMENTARY ROCKS GRADE INTO A COMPLEX SUITE OF DIORITIC ROCKS WHICH CONTAIN DISCONTINUOUS ZONES OF EPIDOTE-CHLORITE-GARNET SKARN WITH MAGNETITE AND CHALCOPYRITE MINERALIZATION.

WORK DONE: DIAD 804.8 M;5 HOLES,NQ
SAMP 110;CU,MO

REFERENCES: A.R. 7387,8120,8326,10283,10585
M.I. 093B 004-IRON MOUNTAIN

476 HY

MINING DIV: CARIBOO ASSESSMENT REPORT 10567 INFO CLASS 3

LOCATION: LAT. 53 32.8 LONG. 122 16.2 NTS: 93B/ 9E 93B/ 9W

CLAIMS: HY

OPERATOR: GIBRALTAR MINES

AUTHOR: BYSOUTH, G.D.

DESCRIPTION: DRILLING INTERSECTED THE GRANITE MOUNTAIN PHASE OF QUARTZ DIORITE. A QUARTZ-SERICITE-PYRITE ZONE ABOUT ONE METRE WIDE WAS INTERSECTED IN ALL THREE HOLES.

WORK DONE: DIAD 457.8.M;3 HOLES,NQ

REFERENCES: A.R. 10567

477 AB

MINING DIV: CARIBOO ASSESSMENT REPORT 11179 INFO CLASS 3

LOCATION: LAT. 52 55.2 LONG. 122 8.8 NTS: 93B/16E

CLAIMS: PHANTOM

OPERATOR: NEWMONT EX. OF CAN.

AUTHOR: LIMION, H.

COMMODITIES: LEAD, SILVER

DESCRIPTION: THE PROPERTY IS UNDERLAIN BY AUGITE PORPHYRY FLOW ROCKS, TUFFS. ARGILLITE, AND DIORITE/MONZONITE OF THE QUESNEL RIVER GROUP (TRIASSIC). A ZONE OF THESE ROCKS IS HIGHLY CHARGEABLE.

WORK DONE: LINE 9.8 KM
MAGG 9.8 KM
IPOL 10.5 KM
TREN 56.5 M;11 TRENCHES

REFERENCES: A.R. 11179
M.I. 093B 027-AB

478 CAN

MINING DIV: CARIBOO ASSESSMENT REPORT 10564 INFO CLASS 4

LOCATION: LAT. 52 55.4 LONG. 122 11.9 NTS: 93B/16E

CLAIMS: CAN

OPERATOR: DOME EX.

AUTHOR: WALCOTT, P.

DESCRIPTION: THERE ARE NO OUTCROPS ON THE PROPERTY. NEARBY OUTCROPS CONSIST OF ALKALI BASALT, MAROON SANDSTONE, GREY LIMESTONE, AND FELSIC BRECCIAS. THE PROPERTY IS BEING EXPLORED FOR POSSIBLE ALKALINE SUITE PORPHYRY COPPER.

WORK DONE: LINE 12.0 KM
IPOL 12.0 KM

REFERENCES: A.R. 6285,6701,10564

ANAHIM LAKE 93C

---

479 COPPER QUEEN

MINING DIV: CARIBOO ASSESSMENT REPORT 11596 INFO CLASS 3

LOCATION: LAT. 52 0.2 LONG. 125 24.2 NTS: 93C/ 3W

CLAIMS: COPPER QUEEN

OPERATOR: WESTERN HORIZONS

AUTHOR: NORTHCOTE, K.E.

COMMODITIES: COPPER, MOLYBDENUM

DESCRIPTION: A PENDANT OF VOLCANIC ROCKS (JURASSIC) IS INTRUDED AND METASOMATIZED BY DIORITE, QUARTZ MONZONITE AND YOUNGER QUARTZ FELDSPAR PORPHYRY RELATED TO THE COAST CRYSTALLINE COMPLEX. THREEE OF FIVE LINEAR DIATREME BRECCIAS OCCUR ON THE PROPERTY. ALTERATION INDICATES A PORPHYRY ENVIRONMENT WITH DEVELOPMENT OF CHLORITIC, PROPYLITIC, PHYLLIC, ARGILLIC, LOCALLY SIGNIFICANT QUARTZ VEINING, SERICITIC AND SILICIC ALTERED ZONES. A BRECCIA ZONE CONTAINS CHALCOPYRITE, BORNITE AND MINOR MOLYBDENITE.

WORK DONE: GEOL 1:15600
PETR 7
ROCK 9;CU,AG,AU

REFERENCES: A.R. 11596
M.I. 093C 001-KF

BELLA COOLA 93D

---

480 ISLE

MINING DIV: SKEENA ASSESSMENT REPORT 10906 INFO CLASS 3

LOCATION: LAT. 52 5.5 LONG. 127 38.4 NTS: 93D/ 4E

CLAIMS: ISLE

OPERATOR: BP MIN.

AUTHOR: WONG, R.H.

DESCRIPTION: A HORNBLENDE SYENITE OCCURS AS A PHASE OF THE COAST RANGE PLUTONIC COMPLEX. A CONTACT ZONE BETWEEN THE SYENITE AND GRANITE IS THE MAIN LOCATION OF FELSIC AND MAFIC DYKES, RARE QUARTZ VEINS, AND LIMITED PYRITE MINERALIZATION.

WORK DONE:

GEOL	1:10000
SOIL	134;MULTIELEMENT
SILT	42;MULTIELEMENT
ROCK	37;MULTIELEMENT

REFERENCES: A.R. 10906

WHITESAIL LAKE 93E

---

481 PARK

MINING DIV: SKEENA ASSESSMENT REPORT 11172 INFO CLASS 3

LOCATION: LAT. 53 20.8 LONG. 127 20.9 NTS: 93E/ 6W

CLAIMS: PARK

OPERATOR: RYAN EX.

AUTHOR: DEVLIN, B.D.

COMMODITIES: COPPER

DESCRIPTION: PREDOMINANTLY PHYLLITE OF THE GAMSBY GROUP (PALEOZOIC ?) IS IN CONTACT WITH CHLORITIZED QUARTZ DIORITE (MESOZOIC/CENOZOIC) AND A RHYOLITE OR QUARTZ

LATITE SILL OR DYKE. LENSES OF MASSIVE PYRITE ARE INTERBEDDED WITH THE PHYLLITE AND CALCITE/WOLLASTO NITE SKARN.

WORK DONE: PROS 1:5000
ROCK 33;CU,PB,ZN,AG,AU

REFERENCES: A.R. 11172
M.I. 093E 102-PARK

482 SEEL

MINING DIV: OMINECA ASSESSMENT REPORT 11235 INFO CLASS 3

LOCATION: LAT. 53 40.1 LONG. 126 55.0 NTS: 93E/10W

CLAIMS: SEEL

OPERATOR: UNION CARBIDE

AUTHOR: CAWTHORN, N.G.

DESCRIPTION: SPARSE ROCK OUTCROPS CONSIST OF RHYOLITE/DACITE LAPILLI TUFFS, LENSES OF CHERTY ARGILLITE, BASALTIC FLOW ROCKS AND FELDSPAR PROPHYRY INTRUSIVES. SMALL FAULT ZONE APPEARS TO BE THE SOURCE OF A GEOCHEMICAL ANOMALY.

WORK DONE: GEOL 1:5000
SOIL 269;MULTIELEMENT
SILT 17;MULTIELEMENT
ROCK 9;MULTIELEMENT

REFERENCES: A.R. 11235

483 CRAG

MINING DIV: OMINECA ASSESSMENT REPORT 10679 INFO CLASS 3

LOCATION: LAT. 53 44.4 LONG. 127 16.2 NTS: 93E/11E 93E/11W

CLAIMS: CRAG

OPERATOR: RYAN EX.

AUTHOR: DEVLIN, B.D.

COMMODITIES: SILVER, LEAD, ZINC, GOLD

DESCRIPTION: INTERMEDIATE TO FELSIC VOLCANICLASTIC ROCKS, TUFFS, SHALES AND SANDSTONES IN ANTICLINAL FOLD PLUNGING SOUTHEASTERLY. ALTERATION IS WEAK AND MINERALIZATION IS ABSENT.

WORK DONE: GEOL 1:5000

REFERENCES: A.R. 10679

484 FAB

MINING DIV: OMINECA ASSESSMENT REPORT 10975 INFO CLASS 2

LOCATION: LAT. 53 31.9 LONG. 127 15.5 NTS: 93E/11E

CLAIMS: MARK

OPERATOR: WESTBANK RES.

AUTHOR: AGER, J.G.

COMMODITIES: LEAD, ZINC, COPPER, MOLYBDENUM

DESCRIPTION: TUFF, BRECCIA, BASALTIC TO RHYOLITIC FLOW ROCKS, CONGLOMERATE, SANDSTONE AND ARGILLITE OF THE HAZELTON GROUP (JURASSIC), AND MAINLY STRATIFIED PYROCLASTIC ROCKS OF THE KASALKA GROUP (UPPER CRETACEOUS) ARE INTRUDED BY DACITE PORPHYRY, QUARTZ DIORITE, RHYODACITE BRECCIA PIPE AND GRANODIORITE PORPHYRY STOCK OF THE BULKLEY INTRUSIONS (UPPER CRETACEOUS) AND PORPHYRITIC ANDESITE DYKES (TERTIARY). THE BRECCIA PIPE, FAULTS AND FRACTURES ARE MINERALIZED.

WORK DONE: GEOL 1:5000
SOIL 1148;CU,MO,PB,ZN,AG

REFERENCES: A.R. 10975
M.I. 093E 041,042,043,044-FAB

485 JESSE

MINING DIV: OMINECA ASSESSMENT REPORT 10875 INFO CLASS 2

LOCATION: LAT. 53 34.9 LONG. 127 3.7 NTS: 93E/11E

CLAIMS: CUMMINS, TROITSA, WHITESAIL, TWISTED KNEE

OPERATOR: UNION CARBIDE CAN.

AUTHOR: CAWTHORN, N.G.

COMMODITIES: GOLD, SILVER

DESCRIPTION: THE CUMMINS CREEK TUFFS, WHICH ARE RELATED TO THE TELKWA FORMATION (LOWER JURASSIC) ARE SUCCEEDED BY THE BELL VOLCANICLASTICS (MIDDLE JURASSIC), THE GREEN SEDIMENTARY ROCKS (UPPER JURASSIC), THE TROITSA PEAK INTRUSIVES AND THE OLD SHOVEL VOLCANIC ROCKS (UPPER CRETACEOUS TO EOCENE). PRECIOUS METAL VALUES ARE ASSOCIATED WITH LARGE QUARTZ VEINS POST-DATING ALL ROCK TYPES.

WORK DONE:

GEOL	1:50000,1:10000
SOIL	545;MULTIELEMENT
SILT	38;MULTIELEMENT
ROCK	828;MULTIELEMENT

REFERENCES: A.R. 10875
M.I. 093E 100-JESSE

486 LEAN-TO

MINING DIV: OMINECA ASSESSMENT REPORT 11237 INFO CLASS 3

LOCATION: LAT. 53 37.6 LONG. 127 6.0 NTS: 93E/11E

CLAIMS: LEAN-TO

OPERATOR: LANSDOWNE OIL & MIN.

AUTHOR: AGER, J. HOLLAND, R.

COMMODITIES: COPPER, LEAD, ZINC, SILVER

DESCRIPTION: DRILLING INTERSECTED PORPHYRITIC DACITE AND FINE-GRAINED ANDESITE OF THE HAZELTON GROUP, AND A LARGE MINERALIZED BRECCIA ZONE WITHIN A STRONGLY SILICIFIED/ALTERED QUARTZ FELDSPAR PORPHYRY INTRUSIVE (CRETACEOUS). ABUNDANT PYRITE, CHALCOPYRITE, SPHALERITE, TETRAHEDRITE AND GALENA ARE ASSOCIATED WITH SIDERITE-QUARTZ HEALING THE BRECCIA.

WORK DONE:

GEOL	1:3000
PETR	30
DIAD	917.3 M;38 HOLES,1EX
SAMP	140;CU,AG
ROCK	250;MULTIELEMENT

ROAD 9.8 KM

REFERENCES: A.R. 9098,10168,11237
M.I. 093E 104-LEAN/TO

487 SANDIFER LAKE

MINING DIV: OMINECA ASSESSMENT REPORT 11242 INFO CLASS 4

LOCATION: LAT. 53 33.7 LONG. 127 36.2 NTS: 93E/12E

CLAIMS: PRIMARY

OPERATOR: STARDUST RES.

AUTHOR: GOLDSMITH, L.G. KALLOCK, P.

COMMODITIES: COPPER, MOLYBDENUM, LEAD, IRON, BISMUTH

DESCRIPTION: COARSE-GRAINED GRANODIORITE IS IN CONTACT WITH A LIMY METASEDIMENTARY ROCK INLIER WHICH IS LOCALLY ALTERED TO SKARN. THE USUAL SKARN MINERALS ARE ACCOMPANIED BY LIMITED AMOUNTS OF HEMATITE, MAGNETITE, PYRITE, CHALCOPYRITE, BORNITE, MOLYBDENITE AND GALENA MINERALIZATION.

WORK DONE: GEOL 1:1000
MAGG 3.8 KM
ROCK 6;CU,MO,W,BI,AG,AU

REFERENCES: A.R. 10653,11242
M.I. 093E 017-SANDIFER LAKE

488 PC

MINING DIV: OMINECA ASSESSMENT REPORT 11153 INFO CLASS 2

LOCATION: LAT. 53 53.5 LONG. 127 47.3 NTS: 93E/13E 93E/13W

CLAIMS: NEW MOON, MISTY DAY, COPPER CLIFF, LUNAR

OPERATOR: ST. JOE CAN.

AUTHOR: KENNEDY, D. WARWICK, M.

COMMODITIES: COPPER, LEAD, ZINC, SILVER

DESCRIPTION: CALC-ALKALINE BASALT TO RHYOLITE FLOW ROCKS, BREC-

CIA, TUFF AND INTRAVOLCANIC SEDIMENTARY ROCKS OF THE TELKWA FORMATION, HAZELTON GROUP, ARE BOUNDED BY THE TOPLEY INTRUSIONS. THE VOLCANIC ROCKS ARE EXTENSIVELY ALTERED WITH DEVELOPMENT OF ZEOLITES, CALCITE, QUARTZ, EPIDOTE, CHLORITE AND CLAY. CHALCOPYRITE, MALACHITE, GALENA, SPHALERITE AND MANGANESE CONTAINING SILVER OCCUR IN STRINGERS AND BEDS. MINERALIZED BOULDER TRAINS ORIGINATE UNDER GLACIERS.

WORK DONE: GEOL 1:10000
EMAB 613.0 KM
MAGA 613.0 KM

REFERENCES: A.R. 7022,9709,11153
M.I. 093E 011-PC

489 CU

MINING DIV: OMINECA ASSESSMENT REPORT 11236 INFO CLASS 3

LOCATION: LAT. 53 56.7 LONG. 127 0.0 NTS: 93E/14E 93E/15W

CLAIMS: CU

OPERATOR: NEWMONT EX. OF CAN.

AUTHOR: LIMION, H.

DESCRIPTION: SPARSE OUTCROPS INDICATE THAT THE UNDERLYING ROCKS ARE DACITE AND ANDESITE WHICH SUSTAIN GEOPHYSICAL ANOMALIES.

WORK DONE: MAGG 51.2 KM
IPOL 21.4 KM

REFERENCES: A.R. 11236

490 DUAL

MINING DIV: OMINECA ASSESSMENT REPORT 11034 INFO CLASS 3

LOCATION: LAT. 53 56.2 LONG. 127 3.2 NTS: 93E/14E

CLAIMS: SECOND

OPERATOR: UTAH MINES

AUTHOR: HOLLAND, G.L.

COMMODITIES: COPPER, MOLYBDENUM, ZINC

DESCRIPTION: TRACHYTIC BASALT/ANDESITE/DACITE PORPHYRIES OF THE HAZELTON GROUP (JURASSIC) ARE INTRUDED BY STOCKS AND DYKES OF QUARTZ MONZONITE AND QUARTZ FELDSPAR PORPHYRY COMPOSITION. THE DOMINANT FRACTURE SYSTEMS STRIKE NORTHWESTERLY AND NORTH-NORTHEASTERLY. PYRITE COMMONLY OCCURS IN FRACTURES. THE QUARTZ MONZONITE SHOWS A WEAKLY DEVELOPED QUARTZ STOCKWORK MINERALIZED WITH MINOR CHALCOPYRITE AND MOLYBDENITE.

WORK DONE: GEOL 1:5000
MAGG 68.6 KM
IPOL 68.6 KM
LINE 53.5 KM

REFERENCES: A.R. 11034
M.I. 093E 053-DUAL

491 BLACKFLY

MINING DIV: OMINECA ASSESSMENT REPORT 10683 INFO CLASS 3

LOCATION: LAT. 53 52.9 LONG. 126 52.5 NTS: 93E/15W

CLAIMS: BLACKFLY

OPERATOR: UNION CARBIDE CAN.

AUTHOR: CAWTHORN, N.G.

DESCRIPTION: FELDSPAR PORPHYRY VOLCANIC ROCKS AND ASSOCIATED INTRUSIVES OF INTERMEDIATE TO FELSIC COMPOSITION OF THE ENDAKO GROUP (EOCENE-MIOCENE) CONTAIN LARGE PYRITE-BEARING HYDROTHERMAL ALTERATION ZONES.

WORK DONE: GEOL 1:5000
SOIL 147;MULTIELEMENT

REFERENCES: A.R. 10683

492 WH

MINING DIV: OMINECA ASSESSMENT REPORT 11094 INFO CLASS 4

LOCATION: LAT. 53 49.8 LONG. 126 46.8 NTS: 93E/15W

CLAIMS: WH

OPERATOR: SHELFORD, JOHN

AUTHOR: SHELFORD, J.

DESCRIPTION: ALKALINE IGNEOUS ROCKS INTRUDE METAMORPHIC COUNTRY ROCKS AND APPEAR TO BE FEEDERS TO VOLCANIC COVER ROCKS (TERTIARY). VERY LITTLE BEDROCK IS EXPOSED. ONE GRANITIC OUTCROP IS HEAVILY PYRITIC.

WORK DONE: DIAD 40.2 M;2 HOLES
ROCK 5;MO,CU,PB,ZN,AU,AG

REFERENCES: A.R. 11094

NECHAKO RIVER 93F

---

493 TATE

MINING DIV: OMINECA ASSESSMENT REPORT 10836 INFO CLASS 3

LOCATION: LAT. 53 15.0 LONG. 124 35.9 NTS: 93F/ 2E 93F/ 7E

CLAIMS: TATE

OPERATOR: BP MIN.

AUTHOR: SMITH, M.D. MATYSEK, P.

DESCRIPTION: ANDESITIC AND SEDIMENTARY ROCKS OF THE HAZELTON GROUP (JURASSIC) ARE INTRUDED BY QUARTZ DIORITE. A NORTHWEST STRIKING FAULT SEPARATES THE VOLCANIC AND SEDIMENTARY ROCKS. EPIDOTE AND CHLORITE ARE WITHIN THE PORPHYRITIC ANDESITE. INTRUSIVE CONTACT METAMORPHIC EFFECT IS MINOR INCLUDING QUARTZ-CARBONATE VEINS, MINOR PYRITE AND CHALCOPYRITE.

WORK DONE: SOIL 89;MULTIELEMENT
SILT 59;MULTIELEMENT
GEOL 1:20000

REFERENCES: A.R. 10836

494 MSTSACHA

MINING DIV: OMINECA ASSESSMENT REPORT 10315 INFO CLASS 3

LOCATION: LAT. 53 5.9 LONG. 124 53.1 NTS: 93F/ 2W

CLAIMS: MSTSACHA

OPERATOR: PLACER DEV.

AUTHOR: LIVINGSTONE, K. HARIVEL, C.

DESCRIPTION: THE ROCKS CONSIST OF RHYOLITE, CYRSTAL TUFFS, BRECCIAS, ANDESITE, ARGILLITE, MINOR LIMESTONE AND GRANITIC DYKES. A MANGANIFEROUS JASPEROID UNIT IS ASSOCIATED WITH THE RHYOLITIC ROCKS.

WORK DONE: SOIL 89;AU,AS,CU,PB,ZN,AG
SILT 21;AU,AS,CU,PB,ZN,AG
ROCK 14;AU,AS,CU,PB,ZN,AG

REFERENCES: A.R. 9632,10315

495 MSTSACHA

MINING DIV: OMINECA ASSESSMENT REPORT 10638 INFO CLASS 3

LOCATION: LAT. 53 5.4 LONG. 124 53.0 NTS: 93F/ 2W

CLAIMS: MSTSACHA

OPERATOR: PLACER DEV.

AUTHOR: KIMURA, E.T.

DESCRIPTION: THE TAKLA GROUP (UPPER TRIASSIC) BASALTIC FLOW ROCKS, TUFFS AND RHYODACEITE ARE INTRUDED BY GRANITE GRANODIORITE AND QUARTZ DIORITE (UPPER JURASSIC). MINOR PYRITE AND RARE CHALCOPYRITE OCCUR LOCALLY AS DISSEMINATIONS AND TINY VEINLETS IN SILICIFIED, FLOW-BANDED RHYODACITE AND ANDESITE.

WORK DONE: SOIL 195;CU,PB,ZN,AG,AU

REFERENCES: A.R. 9632,10315,10638

496 PEM

MINING DIV: OMINECA ASSESSMENT REPORT 11051 INFO CLASS 3

LOCATION: LAT. 53 50.8 LONG. 124 51.7 NTS: 93F/ 2W

CLAIMS: PEM

OPERATOR: GRANGES EX.

AUTHOR: ZBITNOFF, G.W.

DESCRIPTION: THE PROPERTY IS COVERED BY AN OVERBURDEN OF VOLCANIC BRECCIAS, QUARTZ-EYE DACITES, TUFFS AND METASEDIMENTARY FLOAT ROCKS. THESE ARE INFERRED TO BE OF THE OOTSA LAKE GROUP (CRETACEOUS/TERTIARY).

WORK DONE: SOIL 220;PB,ZN,AG
MAGG 20.8 KM

REFERENCES: A.R. 6384,7803,11051

497 LAID

MINING DIV: OMINECA ASSESSMENT REPORT 10832 INFO CLASS 3

LOCATION: LAT. 53 14.7 LONG. 125 8.2 NTS: 93F/ 3E

CLAIMS: LAID, GRAN

OPERATOR: BP MIN.

AUTHOR: SMITH, M.D. HOFFMAN, S.J.

DESCRIPTION: FOSSILIFEROUS SEDIMENTARY ROCKS, INTERMEDIATE TO FELSIC FLOW AND PYROCLASTIC ROCKS, AND BRECCIATED ROCKS OF THE LOWER HAZELTON GROUP ARE INTRUDED BY A GRANODIORITE BATHOLITH. THESE ROCKS ARE CUT BY A SERIES OF FAULTS. SEVERAL GOSSAN ZONES INCLUDE MINOR PYRITE, ARSENOPYRITE AND CHALCOPYRITE. A BROAD BASE METAL-SILVER ANOMALY IS INDICATED. OUTCROPS FORM LESS THAN 5% OF THE SURFACE.

WORK DONE: GEOL 1:20000
LINE 100.7 KM
SOIL 1047;MULTIELEMENT
SILT 105;MULTIELEMENT

REFERENCES: A.R. 10832

498 RANGE

MINING DIV: OMINECA ASSESSMENT REPORT 10899 INFO CLASS 3

LOCATION: LAT. 53 12.2 LONG. 125 2.6 NTS: 93F/ 3E

CLAIMS: RANGE

OPERATOR: BP MIN.

AUTHOR: MATYSEK, P. SMITH, M.

DESCRIPTION: SHALE, SILTSTONE, TUFF AND COARSER CLASTIC ROCKS (LOWER JURASSIC) ARE OVERLAIN BY ANDESITIC VOLCANIC ROCKS (LOWER JURASSIC), AND BY A FELSIC VOLCANIC UNIT (TERTIARY). THE ROCKS OF JURASSIC AGE ARE CUT BY SEVERAL INTRUSIVES (TERTIARY ?), THE MOST PROMINENT BEING A 200 TO 300 METRES WIDE QUARTZ MONZONITE DYKE. PYRITE OCCURS IN FRACTURES AND QUARTZ VEINS CUTTING THE SEDIMENTARY ROCKS.

WORK DONE:

GEOL	1:10000
SOIL	731;MULTIELEMENT
ROCK	69;MULTIELEMENT
TREN	550.0 M;4 TRENCHES
LINE	77.3 KM

REFERENCES: A.R. 10899

499 ROCKS

MINING DIV: OMINECA ASSESSMENT REPORT 10787 INFO CLASS 4

LOCATION: LAT. 53 12.4 LONG. 125 4.6 NTS: 93F/ 3E

CLAIMS: ROCKS

OPERATOR: BENAMY HOLDINGS

AUTHOR: HOLT, E.S.

DESCRIPTION: ROCK OUTCROPS CONSIST OF FRACTURED AND PYRITIC ARGILLITES, SHALE, INTERBEDDED PYROCLASTIC ROCKS AND ANDESITE. GEOCHEMICAL RESULTS RANGE UP TO 10 TIMES BACKGROUND.

WORK DONE: SOIL 76;CU,PB,ZN,AG

REFERENCES: A.R. 10787

500 PRECIOUS METALS

MINING DIV: OMINECA ASSESSMENT REPORT 10323 INFO CLASS 3

LOCATION: LAT. 53 26.0 LONG. 125 30.4 NTS: 93F/ 5E 93F/ 6W

CLAIMS: PRECIOUS METAL

OPERATOR: RICHARDS, G.G.

AUTHOR: LIVINGSTONE, K. HARIVEL, C.

DESCRIPTION: ANDESITIC FLOW ROCKS, MINOR CALCARENITE, RHYOLITIC AND ASSOCIATED SEDIMENTARY ROCKS ARE CUT BY PLUGS OR SMALL STOCKS OF FELDSPAR PORPHYRY.

WORK DONE: SOIL 105;MO,AU,AS
ROCK 21;MO,AU,AS

REFERENCES: A.R. 9653,10323

501 CHILI

MINING DIV: OMINECA ASSESSMENT REPORT 10639 INFO CLASS 3

LOCATION: LAT. 53 25.3 LONG. 124 36.2 NTS: 93F/ 7E

CLAIMS: CHILI, GAS, JOURNEY

OPERATOR: RIOCANEX

AUTHOR: MCCLINTOCK, J.

DESCRIPTION: SPARSE OUTCROPS ON THE PROPERTY CONFORM TO THE REGIONAL GEOLOGY: CHERT-PEBBLE CONGLOMERATE INTERBEDDED WITH FINE CLASTIC SEDIMENTARY ROCKS OF THE HAZELTON GROUP (JURASSIC). GEOCHEMICAL RESULTS INDICATE NORTHERLY TRENDING COPPER AND COINCIDENT SILVER ANOMALIES.

WORK DONE: SOIL 1375;CU,ZN,AG

REFERENCES: A.R. 10639

502 CHU

MINING DIV: OMINECA ASSESSMENT REPORT 10850 INFO CLASS 3

LOCATION: LAT. 53 20.1 LONG. 124 32.7 NTS: 93F/ 7E

CLAIMS: CHU

OPERATOR: ARMCO MIN. EX.

AUTHOR: OSTENSOE, E.

COMMODITIES: MOLYBDENUM

DESCRIPTION: DRILLING INTERSECTED PORPHYRITIC ANDESITE MOTTLED GREENISH DUE TO ALTERATION, QUARTZITE AND/OR RHYOLITE, ARGILLITE, A SERIES OF BLACK BASALT DYKES AND A PORPHYRITIC QUARTZ MONZONITE DYKE. PYRITE, PYRRHOTITE AND MOLYBDENITE OCCUR IN QUARTZ VEINLET STOCKWORK.

WORK DONE: DIAD 797.7 M;2 HOLES,NQ
SAMP 207;CU,MO,30W,AG,AU

REFERENCES: A.R. 8476,9691,10850
M.I. 093F 001-CHU

503 MOLLY-ENCO 1 FR., MOLLY 8 ENCO 2 FR., MOLLY 9

MINING DIV: OMINECA ASSESSMENT REPORT 10314 INFO CLASS 4

LOCATION: LAT. 54 0.0 LONG. 124 49.9 NTS: 93F/15W 93K/ 2W

CLAIMS: MOLLY, MJM, DB, STREP

OPERATOR: ROCKWELL MIN.

AUTHOR: MILLINOFF, T.B.

COMMODITIES: MOLYBDENUM

DESCRIPTION: MOLYBDENITE OCCURS IN THE TOPLEY INTRUSIVES (JURASSIC-CRETACEOUS). THERE ARE NUMEROUS TOPLEY GRANITIC DYKES AND ENDAKO (OLIGOCENE-MIOCENE) MAFIC DYKES. MOLYBDENITE OCCURS IN QUARTZ VEINS AND FRACTURES CUTTING QUARTZ MONZONITE AND GRANITE. THE GENERAL STRUCTURAL TREND OF THE VEINS IS 060 TO 070 DEGREES.

WORK DONE: EMGR SOIL SAMPLE CONDUCT

REFERENCES: A.R. 2841,2842,2843,5018,5489,8470,9110, 9368,10314
M.I. 093F 012-MOLLY/ENCO FR.;093F 013-

PRINCE GEORGE 93G

---

504 G

MINING DIV: CARIBOO ASSESSMENT REPORT 11061 INFO CLASS 3

LOCATION: LAT. 53 12.1 LONG. 122 21.4 NTS: 93G/ 1W

CLAIMS: G

OPERATOR: GABRIEL RES.

AUTHOR: TROUP, A.G. RIDLEY, J.C.

DESCRIPTION: BLACK PHYLLITES (UPPER TRIASSIC) ARE FLANKED BY ROCKS OF THE TAKLA GROUP (UPPER TRIASSIC/LOWER JURASSIC) TO THE WEST AND SYENITE TO DIORITE, MINOR PYROXINITE, SERPENTINITE AND APLITE DYKES OF THE NAVER INTRUSIONS (EARLY CRETACEOUS) TO THE EAST. THESE ROCKS ARE OVERLAIN BY (TERTIARY) ROCKS CONTAINING DIATOMITE AND LIGNITE. PYRITIC QUARTZ VEINS THAT CUT CARBONATIZED INTRUSIVE AND TAKLA ANDESITE ARE ANOMALOUS IN GOLD AND ANTIMONY CONTENT.

WORK DONE:

GEOL	1:5000
ROCK	39;AU
SOIL	464;AU,SB
SILT	3;AU,AG,CU,PB,ZN,W
EMGR	15.5 KM

REFERENCES: A.R. 11061

505 YORK

MINING DIV: CARIBOO ASSESSMENT REPORT 10599 INFO CLASS 3

LOCATION: LAT. 53 17.8 LONG. 122 45.0 NTS: 93G/ 7E 93G/ 7W

CLAIMS: YORK

OPERATOR: LONG LAC MIN. EX.

AUTHOR: SO, Y.M.

DESCRIPTION: ROCK OUTCROPS EXPOSED IN ROADCUTS ARE MAINLY META-SILTSTONE OF THE CARIBOO GROUP (CAMBRIAN), SHALE (TRIASSIC-JURASSIC), AND INTRUSIVE RHYOLITE AND GRANITE DYKES. DRILLING INTERSECTED PYRRHOTITE, PYRITE, MINOR MOLYBDENITE AND CHALCOPYRITE IN METADACITE.

WORK DONE: PERD 457.2 M;7 HOLES
ROCK 146;CU,MO
ROAD 2.4 KM

REFERENCES: A.R. 10599

506 BOBTAIL

MINING DIV: CARIBOO ASSESSMENT REPORT 10828 INFO CLASS 4

LOCATION: LAT. 53 36.8 LONG. 123 25.8 NTS: 93G/11W

CLAIMS: BOBTAIL

OPERATOR: CAMPBELL RES.

AUTHOR: WILSON, R.

DESCRIPTION: THE PROPERTY IS UNDERLAIN BY THICK GLACIAL DEPOSITS AND SCARCE OUTCROPS OF ULTRAMAFIC ROCKS.

WORK DONE: SOIL 23;AU
SILT 16;HEAVY MINERALS

REFERENCES: A.R. 10828

507 LOON

MINING DIV: CARIBOO ASSESSMENT REPORT 10706 INFO CLASS 3

LOCATION: LAT. 53 50.5 LONG. 122 6.9 NTS: 93G/16E

CLAIMS: NOOK, MAR

OPERATOR: COMAPLEX RES. INT.

AUTHOR: LINTOTT, K.G.

COMMODITIES: COPPER

DESCRIPTION: THE ROCKS ARE GREY TO BUFF COLOURED CHERT,

ARGILLITE, BASALT AND RELATED PYROCLASTICS OF PALEOZOIC AGE.

WORK DONE: EMAB 58.6 KM
MAGA 58.6 KM

REFERENCES: A.R. 10706
M.I. 093G 001-LOON

MCBRIDE 93H

---

508 BLAST

MINING DIV: CARIBOO ASSESSMENT REPORT 10938 INFO CLASS 4

LOCATION: LAT. 53 9.6 LONG. 121 37.9 NTS: 93H/ 4E

CLAIMS: BLAST, DOREEN

OPERATOR: PAYLODE EX.

AUTHOR: SOMERVILLE, W.R.

DESCRIPTION: FOLIATED QUARTZITE, PHYLLITE AND VOLCANICLASTIC KAZA AND CARIBOO ROCKS ARE CUT BY QUARTZ VEINS.

WORK DONE: PROS 1:12500
SILT 13;MULTIELEMENT

REFERENCES: A.R. 10936,10937,10938

509 LAST

MINING DIV: CARIBOO ASSESSMENT REPORT 10936 INFO CLASS 4

LOCATION: LAT. 53 9.6 LONG. 121 37.9 NTS: 93H/ 4E

CLAIMS: LAST

OPERATOR: PAYLODE EX.

AUTHOR: SOMERVILLE, W.R.

DESCRIPTION: HIGHLY ALTERED AND SHEARED SEDIMENTARY AND VOLCANICLASTIC ROCKS OF THE KAZA AND CARIBOO GROUPS (PROTEROZOIC) ARE CUT BY QUARTZ/CARBONATE/SULPHIDE VEINS.

WORK DONE: PROS 1:12500
SILT 16;MULTIELEMENT
ROAD 2.5 KM

REFERENCES: A.R. 10936

510 LAST

MINING DIV: CARIBOO ASSESSMENT REPORT 10937 INFO CLASS 4

LOCATION: LAT. 53 9.6 LONG. 121 37.9 NTS: 93H/ 4E

CLAIMS: LAST

OPERATOR: PAYLODE EX.

AUTHOR: SOMERVILLE, W.R.

DESCRIPTION: FOLIATED QUARTZITE,PHYLLITE AND VOLCANICLASTIC KAZA AND CARIBOO ROCKS ARE CUT BY QUARTZ VEINS.

WORK DONE: PROS 1:12500
SILT 24;MULTIELEMENT

REFERENCES: A.R. 10936,10937

511 WHIPSAW

MINING DIV: CARIBOO ASSESSMENT REPORT 10620 INFO CLASS 3

LOCATION: LAT. 53 7.8 LONG. 121 37.9 NTS: 93H/ 4E

CLAIMS: WHIPSAW

OPERATOR: CAMPBELL, K. VINCENT

AUTHOR: CAMPBELL, K.V.

DESCRIPTION: OUTCROPS ARE FEW. ONE TYPE APPEARS TO BE A FOLIATED MICACEOUS QUARTZITE MEMBER OF THE DOWNEY SUCCESSION (MISSISSIPPIAN-PERMIAN). THE OTHER ROCK TYPE ON THE PROPERTY IS BLACK PHYLLITES AND ARGILLITES DIPPING MODERATELY TO STEEPLY NORTHEAST AND SOUTHWEST (DEVONIAN-MISSISSIPPIAN). THE ROCKS ARE TIGHTLY FOLDED, OVERTURNED AND SHEARED.

WORK DONE: SOIL 223;AS

REFERENCES: A.R. 9560,10620

512 FREELANCE, P.M.L. 6708

MINING DIV: CARIBOO ASSESSMENT REPORT 10640 INFO CLASS 3

LOCATION: LAT. 53 1.5 LONG. 121 57.0 NTS: 93H/ 4W

CLAIMS: WINGDAM

OPERATOR: TANACANA MINES

AUTHOR: ENGLUND, R.J.

COMMODITIES: PLACER GOLD, GOLD, SILVER

DESCRIPTION: REGIONAL GEOLOGY INDICATES THAT THE CLAIMS ARE UNDERLAIN BY QUARTZITE, ARGILLITE, SLATE AND LIMESTONE OF THE CARIBOO SERIES, AND BY SHALES, ARGILLITE AND GREENSTONE OF THE QUESNEL RIVER GROUP. THE STRATA TREND NORTHWESTERLY. THE ROCKS ARE CUT BY FAULTS WHICH STRIKE NORTHERLY.

WORK DONE: EMGR 4.0 KM
ROAD 5.3 KM

REFERENCES: A.R. 7550,8269,9740,10640
M.I. 093H 012-P.M.L. 6708;093H 028-FREELANCE

513 FREELANCE, P.M.L. 6708

MINING DIV: CARIBOO ASSESSMENT REPORT 10815 INFO CLASS 3

LOCATION: LAT. 53 1.4 LONG. 121 57.0 NTS: 93H/ 4W

CLAIMS: WINGDAM

OPERATOR: TANACANA MINES

AUTHOR: WEYMARK, W.J.

COMMODITIES: PLACER GOLD, GOLD, SILVER

DESCRIPTION: THE UNDERLYING ROCKS ARE CONGLOMERATE, ARGILLITE, PHYLLITE, SCHIST AND LIMESTONE OF THE KAZA GROUP AND SNOWSHOE FORMATION, AND PHYLLITE, ARGILLITE,

MINOR SANDSTONE, LIMESTONE AND QUARTZITE OF TRIASSIC AGE. THE AREA IS KNOWN FOR PLACER GOLD OCCURRENCES.

WORK DONE: DIAD 232.3 M;6 HOLES,NQ
SAMP 8;CU,PB,ZN (AU,AG)

REFERENCES: A.R. 7550,8269,9740,10640,10815
M.I. 093H 012-P.M.L. 6708;093H 028-FREELANCE

514 ANTLER

MINING DIV: CARIBOO ASSESSMENT REPORT 10731 INFO CLASS 3

LOCATION: LAT. 53 19.9 LONG. 121 30.6 NTS: 93H/ 5E

CLAIMS: ANTLER

OPERATOR: ESSO RES. CAN.

AUTHOR: MELYNK, W.

DESCRIPTION: PILLOW BASALTS, FLOW BRECCIAS AND INTERMEDIATE VOLCANIC ROCKS OF THE ANTLER FORMATION (LOWER MISSISSIPPIAN) FORM PART OF THE NORTHWESTERLY TRENDING BLACK STUART SYNCLINORIUM. PYRITE IS DISSEMINATED THROUGHOUT THE VOLCANIC ROCKS.

WORK DONE: GEOL 1:1000
SOIL 284;AU,AS,SB
ROCK 15;AU,AS,SB
SAMP 12;AU,AS,SB

REFERENCES: A.R. 10731

515 WD

MINING DIV: CARIBOO ASSESSMENT REPORT 10607 INFO CLASS 3

LOCATION: LAT. 53 28.5 LONG. 121 27.3 NTS: 93H/ 5E 93H/ 6W

CLAIMS: WD

OPERATOR: KENNCO EX. (WESTERN)

AUTHOR: WESTERMAN, C.J.

COMMODITIES: LEAD, ZINC, BARITE

DESCRIPTION: MURAL FORMATION LIMESTONE (CAMBRIAN) IS THRUST WESTERLY OVER THE BLACK STUART FORMATION ARGILLITE AND CHERT (DEVONIAN). THE FAULT DIPS 40 DEGREES EASTERLY. IT IS A ZONE OF SILICIFICATION, BRECCIATION AND QUARTZ CONTAINING POCKETS OF SPHALERITE-GALENA-BARITE MINERALIZATION.

WORK DONE: GEOL 1:5000
DIAD 323.4 M;4 HOLES,NQ
SAMP 37; PB,ZN

REFERENCES: A.R. 10607
M.I. 093H 072-WD

MCLEOD LAKE 93J

---

516 SASK 1-37

MINING DIV: CARIBOO ASSESSMENT REPORT 10643 INFO CLASS 3

LOCATION: LAT. 54 55.0 LONG. 123 55.0 NTS: 93J/13W

CLAIMS: SASK 1-37, STUART 1-5

OPERATOR: SELCO

AUTHOR: WALCOTT, P.E.

DESCRIPTION: G.S.C. MAPPING SHOWS TILL, GRAVEL, SAND, SILT AND CLAY. THE INFERRED BEDROCKS ARE TAKLA GROUP ANDESITIC AND BASALTIC FLOWS, TUFFS AND BRECCIAS OF UPPER TRIASSIC-LOWER JURASSIC AGE.

WORK DONE: EMGR 78.9 KM
MAGG 88.0 KM

REFERENCES: A.R. 10643
GSC MAP 2-1962

517 SASK 25-30

MINING DIV: CARIBOO ASSESSMENT REPORT 11258 INFO CLASS 4

LOCATION: LAT. 54 55.0 LONG. 123 55.0 NTS: 93J/13W

CLAIMS: SASK 25-30

OPERATOR: SELCO

AUTHOR: FARMER, R.

DESCRIPTION: DRILLING INTERSECTED 27 METRES OF OVERBURDEN FOLLOWED BY INTERCALATED PYRITIC BLACK SHALE, LIMY WACKE, MAFIC ALKALINE FLOW AND VOLCANICLASTIC ROCKS.

WORK DONE: DIAD 89.0 M;1 HOLE,BQ
SAMP 37;CU,ZN,AU,AG

REFERENCES: A.R. 10643,11258

518 SASK 38

MINING DIV: CARIBOO ASSESSMENT REPORT 11112 INFO CLASS 3

LOCATION: LAT. 54 53.3 LONG. 123 48.2 NTS: 93J/13W

CLAIMS: SASK 38

OPERATOR: SELCO

AUTHOR: WHITE, G.E.

DESCRIPTION: THE GEOLOGY IS INFERRED TO BE A SERIES OF ANDESITES AND BASALTIC FLOW ROCKS WITH SEDIMENTARY EQUIVALENTS (UPPER TRIASSIC) AND CALC-ALKALINE INTRUSIVE ROCKS (JURASSIC).

WORK DONE: LINE 10.7 KM
MAGG 10.7 KM
EMGR 10.7 KM

REFERENCES: A.R. 11112

519 SASK 39-41

MINING DIV: CARIBOO ASSESSMENT REPORT 11111 INFO CLASS 3

LOCATION: LAT. 54 55.9 LONG. 123 45.6 NTS: 93J/13W

CLAIMS: SASK 39-41

OPERATOR: SELCO

AUTHOR: WHITE, G.E.

DESCRIPTION: MOST OF THE AREA IS COVERED BY OVERBURDEN. INFERRED BEDROCKS ARE ANDESITE/BASALT FLOW ROCKS AND SEDIMENTARY EQUIVALENTS (UPPER TRIASSIC), AND CALC-ALKALINE INTRUSIVES (LOWER JURASSIC).

WORK DONE: EMGR 16.0 KM
MAGG 16.0 KM
LINE 16.0 KM

REFERENCES: A.R. 11111

520 SASK 39-41

MINING DIV: CARIBOO ASSESSMENT REPORT 11259 INFO CLASS 3

LOCATION: LAT. 54 55.9 LONG. 123 45.6 NTS: 93J/13W

CLAIMS: SASK 39-41

OPERATOR: SELCO

AUTHOR: FARMER, R.

DESCRIPTION: DRILLING INTERSECTED 42.6 METRES OF OVERBURDEN FOLLOWED BY A REPETITIVE SEQUENCE OF GARNETIFEROUS AND FELSIC SCHISTOSE AND GNEISSIC ROCKS. ABOUT HALFWAY DOWN THE HOLE IS A LAYER OF PYRITIC BLACK SHALE. THE LAYERED ROCKS ARE CUT BY COARSE-GRAINED PEGMATITE DYKES.

WORK DONE: DIAD 92.4 M;1 HOLE,BQ
SAMP 19;CU,ZN,AU,AG

REFERENCES: A.R. 11111,11259

FORT FRASER 93K

---

521 SILVER FOX

MINING DIV: OMINECA ASSESSMENT REPORT 10647 INFO CLASS 3

LOCATION: LAT. 54 24.3 LONG. 125 24.2 NTS: 93K/ 6W

CLAIMS: WIND

OPERATOR: WINDFLOWER MIN.

AUTHOR: RYZNAR, G.

COMMODITIES: GOLD, SILVER, COPPER, LEAD, ZINC

DESCRIPTION: ARGILLITE, QUARTZITE, ANDESITIC TUFFS, FLOW ROCKS AND GREENSTONE OF THE CACHE CREEK GROUP ARE INTRUDED BY THE TOPLEY GRANITIC ROCKS. VESICULAR AND AMYGDALOIDAL BASALTS OF THE ENDAKO GROUP (TERTIARY) OCCUR IN SMALL AREAS. VEIN MINERALIZATION IN GREENSTONE CONTAINS GOLD, SILVER, COPPER, LEAD AND ZINC. THE SHOWING IS ON THE SILVER FOX C.G. CLAIM UNIT.

WORK DONE: SOIL 20;CU,MO,AG
SILT 34;CU,MO,AG

REFERENCES: A.R. 10647
M.I. 093K 026-SILVER FOX

522 MIDNIGHT

MINING DIV: OMINECA ASSESSMENT REPORT 11213 INFO CLASS 3

LOCATION: LAT. 54 30.2 LONG. 124 8.0 NTS: 93K/ 9E

CLAIMS: MIDNIGHT

OPERATOR: MORRISON, MURRAY

AUTHOR: MORRISON, M.

COMMODITIES: MERCURY

DESCRIPTION: SEDIMENTARY AND VOLCANIC FLOW ROCKS OF THE CACHE CREEK GROUP (PENNSYLVANIAN/PERMIAN) ARE HIGHLY DISRUPTED DUE TO MOVEMENT ALONG THE PINCHI FAULT AND INTRUSION OF TREMBLEUR/MURRAY RIDGE ULTRAMAFIC STOCK AND DYKES. CARBONATE ALTERATION IS CUT BY ANKERITE AND QUARTZ VEINS. CINNABAR IS VISIBLE IN SOME FRACTURES WHICH MAY BE THE EXPRESSION OF THE OUTER LIMITS OF AN EPITHERMAL SYSTEM.

WORK DONE: PROS 1:5000;1:2500
ROCK 35;MULTIELEMENT

REFERENCES: A.R. 11213
093K 046-SUNSHINE

523 MT.SYDNEY WILLIAMS, MIDDLE RIVER RIDGE, VAN DECAR CK

MINING DIV: OMINECA ASSESSMENT REPORT 10286 INFO CLASS 3

LOCATION: LAT. 54 55.4 LONG. 125 20.8 NTS: 93K/14W

CLAIMS: CR

OPERATOR: NORTHGANE MIN.

AUTHOR: VINCENT, J.S. PEZZOT, E.T.

COMMODITIES: CHROMIUM, GOLD

DESCRIPTION: THE CACHE CREEK FORMATION IS INTRUDED BY THE TREMBLEUR PERIDOTITES, DUNITES WITH MINOR PYROXINITE AND GABBROIC PHASES AND SERPENTINIZED EQUIVALENTS. CHROMITE OCCURS IN THE ULTRAMAFIC ROCKS.

WORK DONE: EMAB 310.0 KM
MAGA 310.0 KM

REFERENCES: A.R. 8135,10286
M.I. 093K 039-MT. SYDNEY WILLIAMS;
093K 040-MIDDLE RIVER RIDGE;093K 041-
VAN DECAR CK

524 SASK 1-4

MINING DIV: OMINECA ASSESSMENT REPORT 11257 INFO CLASS 3

LOCATION: LAT. 54 52.8 LONG. 124 7.8 NTS: 93K/16E

CLAIMS: SASK 1-4

OPERATOR: SELCO

AUTHOR: FARMER, R.

DESCRIPTION: DRILLING INTERSECTED 14 METRES OF OVERBURDEN FOLLOWED BY A REPETITIVE SEQUENCE OF PYRITIC CHERTY AND NON-CHERTY BLACK ARGILLITE CUT BY FRACTURES AND THIN ALKALINE DYKES.

WORK DONE: DIAD 91.4 M;1 HOLE,BQ
SAMP 27;CU,ZN,AU,AG

REFERENCES: A.R. 10643,11257

525 SASK 5-8

MINING DIV: OMINECA ASSESSMENT REPORT 11256 INFO CLASS 4

LOCATION: LAT. 54 51.2 LONG. 124 7.1 NTS: 93K/16E

CLAIMS: SASK 5-8

OPERATOR: SELCO

AUTHOR: FARMER, R.

DESCRIPTION: DRILLING INTERSECTED 12 METRES OF OVERBURDEN FOLLOWED BY 15 METRES OF SEDIMENTARY/VOLCANIC BRECCIA. THE HOLE TERMINATED IN BLACK GRAPHITIC SHALE.

WORK DONE: DIAD 83.4 M;1 HOLE,BQ
SAMP 29;CU,ZN,AG,AU

REFERENCES: A.R. 10643,11256

526 SASK 9-18

MINING DIV: OMINECA ASSESSMENT REPORT 11255 INFO CLASS 3

LOCATION: LAT. 54 51.2 LONG. 124 18.8 NTS: 93K/16W

CLAIMS: SASK 9-18

OPERATOR: SELCO

AUTHOR: FARMER, R.

DESCRIPTION: DRILLING INTERSECTED 30 TO 60 METRES OF OVERBURDEN FOLLOWED BY BLACK SHALE,MAFIC ALKALINE FLOW ROCKS AND PYRITIC BLACK CHERT.

WORK DONE: DIAD 159.8 M;2 HOLES,BQ
SAMP 16;CU,ZN,AG,AU

REFERENCES: A.R. 10643,11255

SMITHERS 93L

527 DICK

MINING DIV: OMINECA ASSESSMENT REPORT 11214 INFO CLASS 4

LOCATION: LAT. 54 11.5 LONG. 126 27.8 NTS: 93L/ 1W

CLAIMS: DICK

OPERATOR: NORANDA EX.

AUTHOR: BRADISH, L.

DESCRIPTION: GEOLOGICAL DATA ARE NOT AVAILABLE. THE GEOPHYSICAL SURVEY TWO AREAS OF LOW CONDUCTIVITY.

WORK DONE: EMGR 3.2 KM

REFERENCES: A.R. 11214

528 SAM, GAUL

MINING DIV: OMINECA ASSESSMENT REPORT 10727 INFO CLASS 3

LOCATION: LAT. 54 9.8 LONG. 126 16.0 NTS: 93L/ 1W

CLAIMS: TAN, T, SG

OPERATOR: EQUITY SILVER

AUTHOR: PEASE, R.B.

COMMODITIES: COPPER

DESCRIPTION: SCARCE OUTCROPS INDICATE LITHOLOGY SIMILAR TO ARGENTIFEROUS SULPHIDE ENRICHED DACITE TUFFS AND TUFF BRECCIA SAM GOOSLY DEPOSITS TO THE NORTH. SOIL AND TILL GEOCHEMICAL ANOMALIES WARRANT SUB-SURFACE EXPLORATION.

WORK DONE: SOIL 920;CU,PB,ZN,AG,HG
OBDR 73;CU,PB,ZN,AG,SB,AS

REFERENCES: A.R. 1683,5346,6985,7166,10727
M.I. 093L 256-SAM
GEM, 1969, PP. 142-147

529 T

MINING DIV: OMINECA ASSESSMENT REPORT 10869 INFO CLASS 4

LOCATION: LAT. 54 10.8 LONG. 126 16.7 NTS: 93L/ 1W

CLAIMS: T

OPERATOR: EQUITY SILVER MINES

AUTHOR: PEASE, R.B.

DESCRIPTION: LAPILLI AND ASH TUFFS (CRETACEOUS) ARE OVERLAIN BY ANDESITIC FLOW ROCKS DIPPING 45 DEGREES TO THE WEST. PYRITE IN FRACTURES, VEINS AND DISSEMINATIONS IS UBIQUITOUS IN THE TUFFS OF CRETACEOUS AGE.

WORK DONE: DIAD 80.8 M; 2 HOLES, NQ

REFERENCES: A.R. 1633,5346,6985,7166,10727,10869
GEM, 1969, PP. 142-147

530 IRK

MINING DIV: OMINECA ASSESSMENT REPORT 10449 INFO CLASS 3

LOCATION: LAT. 54 11.7 LONG. 126 38.0 NTS: 93L/ 2E

CLAIMS: IRK

OPERATOR: ASARCO EX.

AUTHOR: OLSON, D.H. PORTER, J.R.

DESCRIPTION: SCARCE ROCK EXPOSURES INDICATE FLAT-LYING VOLCANICS OF THE TIP TOP HILL AND BUCK CREEK FORMATIONS. ARGENTIFEROUS SULFIDES OCCUR IN FLOAT.

WORK DONE: MAGG 14.9 KM
EMGR 14.9 KM

REFERENCES: A.R. 2427,3136,3766,4190,6283,6477,7072,
7381,7954,8857,10449

531 IRK

MINING DIV: OMINECA ASSESSMENT REPORT 10949 INFO CLASS 3

LOCATION: LAT. 54 11.7 LONG. 126 38.0 NTS: 93L/ 2E

CLAIMS: IRK

OPERATOR: ASARCO EX.

AUTHOR: GALE, R.E.

DESCRIPTION: SEVERAL PITS REACHED BEDROCK OF CALCAREOUS ARKOSE OR GREYWACKE CONGLOMERATE CARRYING PYRITE, GALENA AND SPHALERITE. SHEARED, RED ANDESITIC VOLCANIC ROCKS INDICATE FAULTING. DIORITE OR MONZONITE BOULDERS ON THE PROPERTY ARE ANOMALOUS IN SILVER, GOLD AND COPPER.

WORK DONE:

PITS	35
SOIL	58;MULTIELEMENT
ROCK	32;MULTIELEMENT

REFERENCES: A.R. 2427,3136,3766,4190,6283,6477,7072, 7381,7954,8857,10449,10949

532 CODE

MINING DIV: OMINECA ASSESSMENT REPORT 10725 INFO CLASS 3

LOCATION: LAT. 54 9.3 LONG. 126 54.3 NTS: 93L/ 2W

CLAIMS: FENTON

OPERATOR: CHURCHILL ENERGY

AUTHOR: WHITE, G.E.

COMMODITIES: SILVER, LEAD, ZINC

DESCRIPTION: SEDIMENTARY AND VOLCANIC ROCKS OF THE HAZELTON GROUP (MESOZOIC-TERTIARY) ARE INTRUDED BY THE OWEN HILL GRANITIC STOCK AND FENTON CREEK VOLCANIC ROCKS. THE PRESENCE OF FELSIC VOLCANICS, INTRUSIVES AND FAULTING INDICATES A FAVOURABLE LOCATION FOR MINERALIZATION.

WORK DONE:

LINE	17.7 KM
GEOL	1:2500
SOIL	453;CU,MO,PB,ZN,AG
IPOL	9.0 KM
MAGG	15.0 KM
EMGR	15.0 KM

REFERENCES: A.R. 6172,9416,10725

M.I. 093L 004-CODE
GEM, 1972, PP. 373-379

533 A

MINING DIV: OMINECA ASSESSMENT REPORT 10892 INFO CLASS 3

LOCATION: LAT. 54 29.4 LONG. 127 40.4 NTS: 93L/ 5E

CLAIMS: NORAD, A

OPERATOR: RIOCANEX

AUTHOR: OKAMOTO, D.

COMMODITIES: COPPER, LEAD, SILVER

DESCRIPTION: VOLCANIC AND VOLCANICLASTIC ROCKS OF THE TELKWA FORMATION, HAZELTON GROUP (LOWER JURASSIC) ARE INTRUDED BY A CALC-ALKALINE MEMBER OF THE TOPLEY INTRUSIONS. THE ROCKS ARE CUT BY NUMEROUS SHEAR ZONES AND SERIES OF DYKES. TWO APPARENT STAGES OF MINERALIZATION CONFINED TO SHEAR ZONES INCLUDE PYRITE, CHALCOPYRITE, GALENA, CHALCOCITE, BORNITE, MALACHITE, AND COVELLITE IN QUARTZ AND CALCITE GANGUE.

WORK DONE: GEOL 1:5000
SOIL 325;AG,AU,CU
ROCK 136;AG,AU,CU

REFERENCES: A.R. 10444,10892
M.I. 093L 072-A

534 ED

MINING DIV: OMINECA ASSESSMENT REPORT 10796 INFO CLASS 3

LOCATION: LAT. 54 26.0 LONG. 126 36.8 NTS: 93L/ 7E

CLAIMS: HD

OPERATOR: PLACER DEV.

AUTHOR: PETERS, A.J. BULMER, W.J.

COMMODITIES: COPPER, LEAD, ZINC, SILVER

DESCRIPTION: CHALCOPYRITE, GALENA AND SPHALERITE MINERALIZATION APPEARS TO BE RESTRICTED TO ASH FLOW ROCKS WITHIN A VARIABLE SEQUENCE OF FELSIC FLOW AND PYROCLASTIC ROCKS OF THE HAZELTON GROUP, TELKWA FORMATION.

WORK DONE: EMGR 38.4 KM
MAGG 39.9 KM

REFERENCES: A.R. 10796
M.I. 093L 204-ED
GEM, 1970, PP. 151-153

535 TIMBAR

MINING DIV: OMINECA ASSESSMENT REPORT 11031 INFO CLASS 2

LOCATION: LAT. 54 27.9 LONG. 126 35.3 NTS: 93L/ 7E

CLAIMS: TIMBAR, OP

OPERATOR: BRINCO MIN

AUTHOR: LOHMAN, G.H.T. WHITING, B.H.

COMMODITIES: COPPER

DESCRIPTION: NATIVE COPPER OCCURS IN FRACTURES, QUARTZ-CALCITE CONCRETIONS AND FRACTURE FILLING QUARTZ-CALCITE VEINS CUTTING ANDESITE/BASALT FLOW ROCKS AND TUFFS OF THE HAZELTON GROUP, TELKWA FORMATION. ASSOCIATED COPPER MINERALS ARE MACHACHITE, CHALCOCITE, TETRAHEDRITE, BORNITE AND CHALCOPYRITE.

WORK DONE: LINE 45.0 KM
GEOL 1:2500
SOIL 1595;CU,ZN,AG
MAGG 42.0 KM
EMGR 8.0 KM

REFERENCES: A.R. 11031
M.I. 092L 264-TIMBAR

536 BAR

MINING DIV: OMINECA ASSESSMENT REPORT 10903 INFO CLASS 3

LOCATION: LAT. 54 26.3 LONG. 126 51.6 NTS: 93L/ 7W

CLAIMS: GOOCH

OPERATOR: SMD MIN.

AUTHOR: HOWE, D.

COMMODITIES: MOLYBDENUM, COPPER

DESCRIPTION: VOLCANICLASTIC AND SEDIMENTARY ROCKS OF THE HAZELTON GROUP (LOWER JURASSIC) ARE INTRUDED BY A QUARTZ FELDSPAR PORPHYRY PLUG. ADVANCED ARGILLIC ALTERATION ENVELOPES THE PLUG AND A WELL DEVELOPED QUARTZ STOCKWORK WITH FINE-GRAINED MOLYBDENITE MINERALIZATION IS ASSOCIATED WITH THE ALTERATION. PYRITE IS WIDESPREAD THROUGHOUT THE ALTERED ZONE IN DISSEMINATED AND VEINLET FORM.

WORK DONE: GEOL 1:5000
ROCK 11;MULTIELEMENT
SILT 29;MULTIELEMENT
SOIL 280;MULTIELEMENT

REFERENCES: A.R. 10903
M.I. 093L 032-BAR

537 VAN

MINING DIV: OMINECA ASSESSMENT REPORT 10563 INFO CLASS 3

LOCATION: LAT. 54 17.4 LONG. 126 47.5 NTS: 93L/ 7W

CLAIMS: MOUND, VAN, WYCK

OPERATOR: CHURCHILL ENERGY

AUTHOR: MOWAT, U.

COMMODITIES: COPPER

DESCRIPTION: VOLCANIC ROCKS OF THE TELKWA FORMATION (JURASSIC) ARE INTRUDED BY GRANITIC PLUGS. PYRITE, CHALCOPYRITE AND BORNITE ARE ASSOCIATED WITH QUARTZ IN BASALT.

WORK DONE: GEOL 1:2500

REFERENCES: A.R. 797,2844,6311,10563
M.I. 093L 202-VAN

538 GOLDEN EAGLE, GOLD

MINING DIV: OMINECA ASSESSMENT REPORT 10656 INFO CLASS 3

LOCATION: LAT. 54 34.5 LONG. 126 14.7 NTS: 93L/ 9E

CLAIMS: SILVER CUP

OPERATOR: BISHOP MINES

AUTHOR: STANLEY, C.H.

COMMODITIES: SILVER, LEAD, ZINC, COPPER, GOLD

DESCRIPTION: THE UNDERLYING ROCKS ARE RHYOLITES, ANDESITES AND TUFFS OF THE TELKWA FORMATION, AND ARGILLITES AND SHALES OF THE ENDAKO GROUP. GALENA, SPHALERITE, PYRITE, CHALCOPYRITE, TETRAHEDRITE, FREIBERGITE AND NATIVE SILVER OCCUR IN VARIOUS QUARTZ VEIN SYSTEMS AND VOLCANIC WALL ROCKS WITHIN A BLEACHED ALTERATION ZONE.

WORK DONE:
GEOL 1:1200
EMGR 7.6 KM
DIAD 155.0 M;4 HOLES,HQ
SAMP 30;PB,ZN,AG,AU,CU

REFERENCES: A.R. 6771,9938,10656
M.I. 093L 015-GOLDEN EAGLE;093L 016-GOLD

539 COPE

MINING DIV: OMINECA ASSESSMENT REPORT 10684 INFO CLASS 3

LOCATION: LAT. 54 45.0 LONG. 126 37.6 NTS: 93L/10E 93L/15E

CLAIMS: COPE

OPERATOR: L'ORSA, ANTHONY

AUTHOR: L'ORSA, A.

DESCRIPTION: SPARSE OUTCROPS CONSIST OF PYROCLASTIC ROCKS OF INTERMEDIATE COMPOSITION. THESE HAZELTON GROUP ROCKS STRIKE NORTHEAST AND NORTHWEST. MINOR TETRAHEDRITE AND GALENA OCCUR IN FRACTURES AND DISSEMINATIONS IN PYRITIZED AND CARBONATIZED TUFFS.

WORK DONE: PROS 1:5000

REFERENCES: A.R. 10684

540 COLORADO

MINING DIV: OMINECA ASSESSMENT REPORT 10918 INFO CLASS 4

LOCATION: LAT. 54 32.2 LONG. 127 10.8 NTS: 93L/11E

CLAIMS: LE

OPERATOR: GETHING, LLOYD

AUTHOR: TOMPSON, W.D.

COMMODITIES: COPPER, SILVER

DESCRIPTION: OLD UNDERGROUND WORKINGS EXPOSE A QUARTZ VEIN WHICH DIPS 70 DEGREES WEST ALONG A FAULT CONTACT BETWEEN INTENSELY SILICIFIED VOLCANIC ROCKS ON THE HANGING WALL AND COARSE-GRAINED GRAY TUFF ON THE FOOTWALL. THE QUARTZ VEIN IS 30 TO 60 CENTIMETRES WIDE AND CONTAINS TETRAHEDRITE, MALACHITE, AND SOME PALE YELLOW ELECTRUM IN SMALL, WIRE-LIKE CRUSTS. A STRONG ZONE OF FRACTURING LIES NORTH-EASTERLY ALONG STRIKE.

WORK DONE: PROS 1:240

REFERENCES: A.R. 10918
093L 043-COLORADO

541 SILVER KING

MINING DIV: OMINECA ASSESSMENT REPORT 10637 INFO CLASS 3

LOCATION: LAT. 54 54.9 LONG. 126 52.8 NTS: 93L/15W

CLAIMS: SILVER KING

OPERATOR: SILVER HILL MINES

AUTHOR: HOWARD, D.A.

COMMODITIES: GOLD, SILVER, COPPER, LEAD, ZINC

DESCRIPTION: VARICOLOURED PORPHYRITIC TUFFS, BRECCIAS AND FLOW ROCKS OF THE BRIAN BORU FORMATION (CRETACEOUS) ARE

DEFORMED BY FAULTING. DRILLING AND OLD WORKINGS INTERSECT PYRITE, LIMONITE, CHALCOPYRITE AND TETRAHEDRITE MINERALIZATION.

WORK DONE: DIAD 339.9 M;2 HOLES,NQ

REFERENCES: A.R. 10637
M.I. 093L 201-SILVER KING

542 SAT

MINING DIV: OMINECA ASSESSMENT REPORT 10688 INFO CLASS 3

LOCATION: LAT. 54 53.3 LONG. 126 25.5 NTS: 93L/16W

CLAIMS: SAT

OPERATOR: NORANDA EX.

AUTHOR: LEAHEY, M.W.

COMMODITIES: COPPER, MOLYBDENUM

DESCRIPTION: BIOTITE FELDSPAR PORPHYRY ROCKS (EOCENE) INTRUDE SEDIMENTARY AND VOLCANIC ROCKS OF THE HAZELTON GROUP. PREVIOUS DRILLING INDICATES THAT THE PORPHYRY HOSTS WEAK COPPER AND MOLYBDENITE MINERALIZATION. TRACE SPHALERITE AND GARNET.

WORK DONE:
LINE 18.0 KM
GEOL 1:6000
IPOL 18.0 KM
MAGG 16.0 KM
SOIL 547;CU,MO,PB,ZN,AG
SILT 8;CU,MO,PB,ZN,AG,MN

REFERENCES: A.R. 9471,10688
M.I. 093L 224-SAT

HAZELTON 93M

---

543 FORT

MINING DIV: OMINECA ASSESSMENT REPORT 10696 INFO CLASS 3

LOCATION: LAT. 55 3.8 LONG. 126 20.8 NTS: 93M/ 1W

CLAIMS: BAD NEWS, OLD FORT MTN., OFF, RAID, DDT

OPERATOR: LORNEX MIN.

AUTHOR: SERACK, M.L.

COMMODITIES: COPPER, ZINC

DESCRIPTION: ARGILLITE, SANDSTONE AND CHERT, TUFFACEOUS ROCKS AND ANDESITE ARE INTRUDED BY THREE PHASES OF GRANITIC ROCKS. MINERALIZATION IS LIMITED TO PYRITE AND MINOR CHALCOPYRITE, MALACHITE AND MINOR SPHALERITE.

WORK DONE:
GEOL 1:5000
SOIL 532;CU,MO,ZN,AG
LINE 55.6 KM

REFERENCES: A.R. 8312,10696
M.I. 093M 144-FORT

544 BLUE

MINING DIV: OMINECA ASSESSMENT REPORT 11134 INFO CLASS 3

LOCATION: LAT. 55 12.3 LONG. 127 40.0 NTS: 93M/ 4E

CLAIMS: BLUE, GREEN

OPERATOR: D. GROOT LOGGING

AUTHOR: PLECASH, D.C.

DESCRIPTION: DRILLING INTERSECTED GREYWACKE, SILICEOUS SILTSTONE AND BLACK, CARBONACEOUS SHALE CUT BY MANY QUARTZ AND CARBONATE VEINLETS.

WORK DONE:
DIAD 737.3 M;4 HOLES, NQ
SPOT 13.5 KM
LINE 13.5 KM
SAMP 24;CO,AG,AU(CU,PB,ZN

REFERENCES: A.R. 11134

545 GREAT OHIO, HIGHLAND BOY, ROCHER DEBOULE, VICTORIA

MINING DIV: OMINECA ASSESSMENT REPORT 11019 INFO CLASS 3

LOCATION: LAT. 55 11.7 LONG. 127 38.8 NTS: 93M/ 4E

CLAIMS: VICTORIA, SUMMIT, VIEW FR., BELLE FR.

OPERATOR: D. GROOT LOGGING

AUTHOR: PLECASH, D.C.

COMMODITIES: GOLD, COPPER, TUNGSTEN, SILVER, URANIUM, TIN, LEAD

DESCRIPTION: VOLCANIC AND SEDIMENTARY ROCKS OF THE SKEENA GROUP ARE INTRUDED BY A PORPHYRITIC GRANODIORITE AND A YOUNGER QUARTZ MONZONITE PHASE OF THE ROCHER DEBOULE STOCK. THESE ROCKS ARE CUT BY A EAST/WEST STRIKING VEIN-DYKE SYSTEM ACCOMPANIED BY POLYMETALLIC SULPHIDE MINERALIZATION.

WORK DONE: GEOL 1:1000
SAMP 69;CU,CO,AG,AU
ROAD 9.4 KM

REFERENCES: A.R. 7779,8336,11019
M.I. 093M 069-GREAT OHIO; 093M 070-HIGHLAND BOY; 093M 071-ROCHER DEBOULE; 093M 072-VICTORIA

546 AMERICAN BOY, BABINE, ROBINSON LAKE

MINING DIV: OMINECA ASSESSMENT REPORT 11165 INFO CLASS 3

LOCATION: LAT. 55 19.0 LONG. 127 33.3 NTS: 93M/ 5E

CLAIMS: CINDY LOU, JANELLE, AB

OPERATOR: CAN-EX RES.

AUTHOR: HOMENUKE, A.M.

COMMODITIES: SILVER, GOLD, LEAD, ZINC, COPPER, ANTIMONY, MARL

DESCRIPTION: THERE ARE AT LEAST TEN SILVER-GOLD-BASE METAL BEARING VEINS ON THE PROPERTY, SOME OF WHICH HAVE SUSTAINED PRODUCTION.

WORK DONE: SOIL 800;PB,ZN,AG,CU,AS
EMGR 6.6 KM

REFERENCES: A.R. 6789,8847,10457,11165
M.I. 093M 047-AMERICAN BOY;093M 050-BABINE;093M 103-ROBINSON LAKE

547 BARBER BILL, SLOCAN, SUNRISE, LEAD KING, SILVER PICK

MINING DIV: OMINECA ASSESSMENT REPORT 10766 INFO CLASS 3

LOCATION: LAT. 55 20.7 LONG. 127 27.3 NTS: 93M/ 6W

CLAIMS: ALPHA, VAN

OPERATOR: WESTMIN RES.

AUTHOR: CARTWRIGHT, P.A.

COMMODITIES: LEAD, ZINC, SILVER, ANTIMONY, GOLD, BISMUTH, ARSENIC

DESCRIPTION: THE NINE MILE GRANODIORITE STOCK, WHICH IS ONE OF THE BULKLEY INTRUSIONS, TRANSECTS SANDSTONE, SILTSTONE AND SHALE OF THE BOWSER GROUP. NUMEROUS QUARTZ-CARBONATE VEINS WITH LEAD, ZINC, SILVER, ANTIMONY AND GOLD MINERALIZATION OCCUR IN BOTH THE GRANODIORITE AND THE METASEDIMENTARY ROCKS.

WORK DONE: LINE 10.6 KM
IPOL 10.6 KM
ROAD 5.0 KM

REFERENCES: A.R. 10477,10766
M.I. 093M 039-BARBER BILL;093M 042,45-SLOCAN;093M 043-SUNRISE;093M 044-LEAD KING;093M 046-SILVER PICK

548 PJ

MINING DIV: OMINECA ASSESSMENT REPORT 10915 INFO CLASS 3

LOCATION: LAT. 55 21.5 LONG. 127 27.7 NTS: 93M/ 6W

CLAIMS: PJ

OPERATOR: GLORIA RES.

AUTHOR: RITEMAN, L.A.

DESCRIPTION: IN THE NINE MILE MOUNTAIN AREA SEDIMENTARY AND VOLCANIC ROCKS OF THE HAZELTON GROUP ARE INTRUDED BY A GRANODIORITE STOCK, RELATED DYKES AND MINERALIZED QUARTZ VEINS.

WORK DONE: SOIL 142;PB,AG

REFERENCES: A.R. 10915

549 GRUNT

MINING DIV: OMINECA ASSESSMENT REPORT 10790 INFO CLASS 3

LOCATION: LAT. 55 23.8 LONG. 126 4.7 NTS: 93M/ 8E

CLAIMS: GRUNT, CUB

OPERATOR: PLACER DEV.

AUTHOR: GAREAU, M.B. KIMURA, E.T.

DESCRIPTION: DACITE TO ANDESITIC VOLCANICLASTIC ROCKS INCLUDE FEW BANDS OF GREY SILTY CARBONATE ROCKS. MAINLY THE VOLCANICLASTIC ROCKS CONTAIN ARGENTIFEROUS CHALCOPYRITE, BORNITE, GALENA, SPHALERITE AND BARITE.

WORK DONE: DIAD 396.2 M;2 HOLES,NQ

REFERENCES: A.R. 9892,10790

550 GRUNT

MINING DIV: OMINECA ASSESSMENT REPORT 10791 INFO CLASS 2

LOCATION: LAT. 55 23.8 LONG. 126 4.7 NTS: 93M/ 8E

CLAIMS: GRUNT, CUB

OPERATOR: PLACER DEV.

AUTHOR: KIMURA, E.T. CANNON, R.W.

DESCRIPTION: VOLCANIC (UPPER CRETACEOUS-TERTIARY) ROCKS ARE DOWN-FAULTED AGAINST THE SUSTUT CONGLOMERATE AND SANDSTONE. SMALL PLUGS OF QUARTZ DIORITE AND FELDSPAR PORPHYRY INTRUDE THE CONGLOMERATE. CHALCOPYRITE, BORNITE, GALENA AND SPHALERITE, APPRECIABLY ARGENTIFEROUS, OCCUR IN DACITIC TO ANDESITIC FLOW AND VOLCANICLASTIC ROCKS.

WORK DONE: SOIL 1794;CU,PB,ZN,AG,BA
ROCK 35;CU,PB,ZN,AG,BA
MAGG 22.0 KM

EMGR 22.0 KM
IPOL 3.7 KM

REFERENCES: A.R. 9892,10790,10791

MANSON RIVER 93N

---

551 NATION

MINING DIV: OMINECA ASSESSMENT REPORT 10971 INFO CLASS 3

LOCATION: LAT. 55 13.5 LONG. 124 44.1 NTS: 93N/ 2E

CLAIMS: NATION, CHU

OPERATOR: WESTMIN RES.

AUTHOR: LEBLANC, E.R.

DESCRIPTION: THE PROPERTY IS SITUATED ON THE SOUTHERN PORTION OF THE HOGEM BATHOLITH WHICH IS WITHIN THE QUESNEL TROUGH. SPARSE OUTCROPS INDICATE THAT GRANODIORITE TO PORPHYRITIC MONZONITE ARE CUT BY SYENITE DYKES. TWO BRECCIA ZONES ARE NEAR THE DYKES. MAGNETITE IS A COMMON ACCESSORY MINERAL WITH TRACES OF CHALCOPYRITE AND BORNITE.

WORK DONE: SOIL 620;CU,MO,PB,ZN,AG
SILT 100;CU,MO,PB,ZN,AU

REFERENCES: A.R. 2930,3383,3384,10971

552 OVB

MINING DIV: OMINECA ASSESSMENT REPORT 10904 INFO CLASS 3

LOCATION: LAT. 55 13.0 LONG. 125 2.7 NTS: 93N/ 3E

CLAIMS: OVB

OPERATOR: PLACER DEV.

AUTHOR: PETERS, A.J. BUCKLEY, P.

DESCRIPTION: A DIORITIC INTRUSIVE ROCK EXPOSED IN A CREEK CHANNEL CONTAINS MAGNETITE, PYRITE, PYRRHOTITE, CHALCOPYRITE AND CARBONACEOUS VEIN MATERIAL.

WORK DONE: EMGR 17.7 KM
MAGG 17.7 KM

REFERENCES: A.R. 10077,10904

553 NALCUS

MINING DIV: OMINECA ASSESSMENT REPORT 11215 INFO CLASS 3

LOCATION: LAT. 55 14.1 LONG. 125 50.0 NTS: 93N/ 4W

CLAIMS: NALCUS

OPERATOR: NALCUS RES.

AUTHOR: CAMERON, R. FOX, P.E.

DESCRIPTION: THE CLAIMS COVER A PYRITIC CONTACT BETWEEN THE TAKLA GROUP ANDESITE AND THE NALCUS MOUNTAIN PINK SODA GRANITE STOCK AND APLITE DYKES.

WORK DONE: LINE 19.1 KM
SOIL 313;MULTIELEMENT

REFERENCES: A.R. 8113,9352,10366,11215

554 BLACK HAWK, FAIRVIEW, MOTHERLODE, SLATE CREEK, MANSON CR.

MINING DIV: OMINECA ASSESSMENT REPORT 10746 INFO CLASS 3

LOCATION: LAT. 55 42.4 LONG. 124 36.1 NTS: 93N/ 9W 93N/15E

CLAIMS: OPEC, QCM

OPERATOR: ANACONDA CAN. EX.

AUTHOR: RICCIO, L. SCOTT, A.

COMMODITIES: SILVER, LEAD, ZINC, COPPER, GOLD, CHROMIUM, PLACER GOLD

DESCRIPTION: A VOLCANO-SEDIMENTARY SEQUENCE OF ROCKS IS IN FAULT CONTACT WITH METAGABBROIC ROCKS, AND IS CUT BY A MAJOR FAULT MARKED BY ULTRAMAFIC ROCKS. EXTENSIVE ANKERITE-SERICITE-ALBITE-QUARTZ-PYRITE-MARIPOSITE ALTERATION ZONES OCCUR WITHIN VOLCANIC AND EPICLASTIC ROCKS.

WORK DONE: GEOL 1:5000;1:10000
ROCK 222;MULTIELEMENT
SOIL 990;MULTIELEMENT
EMGR 40.0 KM
MAGG 72.5 KM
LINE 171.0 KM
TREN 300.0 M;4 CUTS
ROAD 1.8 KM

REFERENCES: A.R. 8956,10746
M.I. 093N 022-BLACK HAWK;093N 023-FAIRVIEW;093N 024-MOTHERLODE;093N 056-SLATE CREEK;093N 135-MANSON CR.;093N 058-BLACK JACK GULCH;093N 059-MOSQUITO CREEK;093N 061-MANSON RIVER

555 STROH

MINING DIV: OMINECA ASSESSMENT REPORT 10702 INFO CLASS 3

LOCATION: LAT. 55 34.9 LONG. 124 22.1 NTS: 93N/ 9W

CLAIMS: BOLD

OPERATOR: ESSO RES.

AUTHOR: MELNYK, W.

COMMODITIES: MOLYBDENUM, LEAD, ZINC, COPPER, TUNGSTEN, SILVER

DESCRIPTION: A SEQUENCE OF THINLY BEDDED SHALES, LIMESTONES, SANDSTONES AND METAMORPHOSED EQUIVALENT ROCKS OF THE TAKLA GROUP (UPPER TRIASSIC) IS INTRUDED BY THE TREMBLEUR ULTRAMAFIC ROCKS NOW ALTERED TO TALC-ANKERITE SCHIST, AND A FINE-GRAINED QUARTZ DIORITE, MOLYBDENITE, GALENA, SPHALERITE, AND MINOR CHALCOPYRITE MINERALIZATION OCCURS IN QUARTZITE AND QUARTZ VEINS. BOULDER CREEK CONTAINS MINOR AMOUNTS OF PLACER GOLD, SCHEELITE AND CASSITERITE.

WORK DONE: GEOL 1:2500,1:500
TREN 150.0 M;3 TRENCHES
SAMP 7;PB,ZN,CU,MO,AU,AG
PITS 3
SOIL 240;PB,ZN
SILT 34;PB,ZN

REFERENCES: A.R. 6941,10702
M.I. 093N 137-STROH

556 VIRGIL

MINING DIV: OMINECA ASSESSMENT REPORT 10729 INFO CLASS 3

LOCATION: LAT. 55 42.3 LONG. 124 25.4 NTS: 93N/ 9W

CLAIMS: WOLVERINE

OPERATOR: GOLDEN SLIPPER RES.

AUTHOR: TAYLOR, B.

COMMODITIES: URANIUM, NIOBIUM

DESCRIPTION: THE UNDERLYING ROCKS ARE METASEDIMENTARY ROCKS WHICH RANGE FROM QUARTZITES TO KNOTTY SCHISTS ON THE WESTERN EDGE OF THE WOLVERINE COMPLEX (PROTEROZOIC). A CARBONATITE COMPLEX OF DISCONTINUOUS LENSES INCLUDES ACMITE CARBONATITE WHICH CARRIES MICROCLINE, APATITE AND URANIUM-BEARING PYROCHLORE.

WORK DONE:

GEOL	1:10000
MAGG	5.0 KM
SILT	121;MULTIELEMENT
SOIL	835;MULTIELEMENT
RADG	0.2 KM

REFERENCES: A.R. 10729
M.I. 093N 174-VIRGIL

HALFWAY RIVER 94B

---

557 ROBB LAKE

MINING DIV: LIARD ASSESSMENT REPORT 10707 INFO CLASS 3

LOCATION: LAT. 56 56.0 LONG. 123 42.8 NTS: 94B/13E

CLAIMS: ROB, MV, CLEO

OPERATOR: KIDD CREEK MINES

AUTHOR: BORONOWSKI, A.J. JAMES, S.C.

COMMODITIES: LEAD, ZINC

DESCRIPTION: GALENA AND SPHALERITE OCCUR WITHIN COLLAPSE-BRECCIATED CARBONATE MEMBER OF A SEQUENCE OF SEDIMENTARY ROCKS OF MIDDLE PALEOZOIC AGE. THE STRATA ARE THRUST-FAULTED AND SLIGHTLY FOLDED.

WORK DONE: DIAD 3592.9;16 HOLES, BQ
SAMP 360;PB,ZN

REFERENCES: A.R. 4147,4554,5313,5705,8392,9374,10707
M.I. 094B 005-ROBB LAKE

FORT GRAHAME 94C

---

558 THANE

MINING DIV: OMINECA ASSESSMENT REPORT 11252 INFO CLASS 3

LOCATION: LAT. 56 8.3 LONG. 125 19.9 NTS: 94C/ 3W

CLAIMS: THANE

OPERATOR: GOLDEN RULE RES.

AUTHOR: FOX, M.

COMMODITIES: GOLD

DESCRIPTION: A QUARTZ-CARBONATE ALTERATION ZONE IS MORE EXTENSIVE THAN PREVIOUSLY REPORTED.

WORK DONE: PROS 1:10000
SOIL 61;AU,AG
SILT 37;AU,AG
ROCK 2;AU,AG

REFERENCES: A.R. 9242,11252
094C 019-PLUTO;094C 020-THANE

559 LIL

MINING DIV: OMINECA ASSESSMENT REPORT 11204 INFO CLASS 3

LOCATION: LAT. 56 29.5 LONG. 125 30.0 NTS: 94C/ 5E 94C/ 6W

CLAIMS: LIL

OPERATOR: CANMINE DEV.

AUTHOR: HRKAC, R.A.

COMMODITIES: ZINC, COPPER, SILVER

DESCRIPTION: QUARTZITE AND SCHIST OF THE TENAKIHI GROUP ARE CUT BY QUARTZ AND BRECCIA VEINS DIPPING STEEPLY TO THE SOUTHEAST. THE VEINS CONTAIN SPHALERITE, PYRITE, TETRAHEDRITE AND PYRARGYRITE WITH SIGNIFICANT BUT ERRATIC SILVER VALUES.

WORK DONE:
LINE 2.8 KM
TOPO 1:1000
SOIL 105;PB,ZN,AG,HG,AS

REFERENCES: A.R. 11204

560 POLARIS

MINING DIV: OMINECA ASSESSMENT REPORT 11251 INFO CLASS 3

LOCATION: LAT. 56 28.0 LONG. 125 44.4 NTS: 94C/ 5E 94C/ 5W

CLAIMS: POLARIS

OPERATOR: GOLDEN RULE RES.

AUTHOR: FOX, M.

COMMODITIES: SILVER, ZINC

DESCRIPTION: ROCKS EXPOSED IN ROAD CUTS CONSIST OF SHEARED AND SERPENTINIZED GREENSTONE INTERBEDDED WITH BLACK SHALE, GREEN TUFFS AND BLACK, CHERTY SEDIMENTARY ROCKS. THE GREENSTONE IS CUT BY TETRAHEDRITE-SPHALERITE VEINLETS IN QUARTZ-CARBONATE ALTERATION ZONES.

WORK DONE:
GEOL 1:1000
ROCK 37;AU,AG
SAMP 2;AU,AG
SOIL 65;AU,AG
ROAD 1.5 KM

REFERENCES: A.R. 9201,11251
M.I. 094C 012-JUPITER;094C 013-POLARIS;094C 059-POLARIS 5

561 BEAR

MINING DIV: OMINECA ASSESSMENT REPORT 10924 INFO CLASS 3

LOCATION: LAT. 56 26.8 LONG. 126 0.0 NTS: 94C/ 5W 94D/ 8E

CLAIMS: BEAR, MES

OPERATOR: GETTY CAN. METALS

AUTHOR: BOWEN, B.K.

DESCRIPTION: ANDESITIC LAVAS, MINOR TUFFACEOUS SEDIMENTARY ROCKS AND LIMESTONE ARE INTRUDED BY PYROXINITE, PORPHYRITIC GRANODIORITE AND NUMEROUS FELSIC DYKES. THE COUNTRY ROCKS OF THE TAKLA GROUP (TRIASSIC/JURASSIC) ARE FOLDED, FAULTED AND MINERALIZED WITH PYRITE QUARTZ, TRACE MALACHITE AND MOLYBDENITE.

WORK DONE: GEOL 1:5000

REFERENCES: A.R. 7743,10009,10730,10924

562 KLIYUL, PORPHYRY CREEK, CROYDON

MINING DIV: OMINECA ASSESSMENT REPORT 10730 INFO CLASS 3

LOCATION: LAT. 56 26.8 LONG. 126 0.0 NTS: 94C/ 5W 94D/ 8E

CLAIMS: KLIYUL

OPERATOR: GETTY CAN. METALS

AUTHOR: NORMAN, G.E.

COMMODITIES: MOLYBDENUM, COPPER, GOLD

DESCRIPTION: DRILLING INTERSECTED ALTERED PORPHYRITIC GRANODIORITE, HORNFELSED TAKLA VOLCANIC ROCKS AND BIOTITE QUARTZ FELDSPAR DYKES. THE GRANODIORITE CONTAINS QUARTZ VEINING, PERVASIVE K-FELDSPAR ALTERATION AND MOLYBDENITE MINERALIZATION.

WORK DONE: DIAD 547.3 M;2 HOLES,NQ
SAMP 70;MO

REFERENCES: A.R. 7743,10009,10730
M.I. 094C 007-PORPHYRY CREEK;094C 008-CROYDON;094D 113-KLIYUL

563 LCF

MINING DIV: OMINECA ASSESSMENT REPORT 11864 INFO CLASS 4

LOCATION: LAT. 56 32.4 LONG. 125 56.2 NTS: 94C/12W

CLAIMS: LCF

OPERATOR: GOLDEN RULE RES.

AUTHOR: FOX, M.

DESCRIPTION: A BRIEF ROCK GEOCHEMICAL SAMPLING PROGRAM CONFIRMED THE PRESENCE OF ANOMALOUS GOLD VALUES IN A MAJOR QUARTZ-CARBONATE ALTERATION ZONE IN GREENSTONES OF THE NINA GROUP (LATE PALEOZOIC). THE ZONE IS RELATED TO THE LAY CREEK FAULT.

WORK DONE: ROCK 8;AU,AG
PROS 1:1000

REFERENCES: A.R. 11864

564 REB

MINING DIV: OMINECA ASSESSMENT REPORT 10831 INFO CLASS 3

LOCATION: LAT. 57 0.0 LONG. 124 21.2 NTS: 94C/16W 94F/ 1W

CLAIMS: REB

OPERATOR: ESSO RES. CAN.

AUTHOR: LOMENDA, M.G.

DESCRIPTION: PHYLLITIC MUDSTONE, LIMESTONE, DOLOSTONE, SILTSTONE, SHALE AND CHERT IN VARIOUS SEQUENCES OF THE KECHIKA AND ROAD RIVER GROUPS (CAMBRIAN TO DEVONIAN) ARE COMPLEXLY FOLDED AND FAULTED. THE STRATIGRAPHY INCLUDES BEDDED PYRITE OF MIDDLE TO UPPER ORDOVICIAN AGE, BUT OTHER MINERALIZATION IS NOT EVIDENT.

WORK DONE: GEOL 1:10000,5000,2500
SOIL 166;PB,ZN
SILT 33;PANNED,MULTIELEM.
ROCK 15;PB,ZN
TREN 100.0 M;11 TRENCHES

REFERENCES: A.R. 8621,9848,10831

MCCONNELL CREEK 94D

---

565 BAP

MINING DIV: OMINECA ASSESSMENT REPORT 10950 INFO CLASS 4

LOCATION: LAT. 56 29.5 LONG. 126 5.2 NTS: 94D/ 8E

CLAIMS: BAP

OPERATOR: BP MIN.

AUTHOR: HOFFMAN, S.J.

COMMODITIES: COPPER, LEAD, ZINC

DESCRIPTION: THE PROPERTY IS UNDERLAIN BY A PROMINENT GOSSAN ZONE DEVELOPED IN PYRITIC FLOW ROCKS AND TUFF OF THE TAKLA GROUP WHICH IS INTRUDED TO THE WEST BY THE OMINECA ULTRAMAFIC AND MONZONITIC ROCKS.

WORK DONE: SOIL 89;MULTIELEMENT

REFERENCES: A.R. 5135,5600,5976,10950
M.I. 094D 092-BAP

566 SOUP

MINING DIV: OMINECA ASSESSMENT REPORT 10743 INFO CLASS 3

LOCATION: LAT. 56 29.7 LONG. 126 4.5 NTS: 94D/ 8E

CLAIMS: SOUP

OPERATOR: NORANDA EX.

AUTHOR: LEAHEY, M.

COMMODITIES: COPPER, GOLD

DESCRIPTION: ANDESITIC LAVAS, AUGITE PORPHYRY FLOW ROCKS AND DYKES, MINOR FLOW BRECCIA AND PYROCLASTIC ROCKS OF THE TAKLA GROUP (UPPER TRIASSIC) DIP 20 TO 30 DEGREES TO THE EAST. THE VOLCANICS ARE LOCALLY SHEA-

RED AND INTRUDED BY A QUARTZ MONZONITE STOCK AND RELATED DYKES (MIDDLE CRETACEOUS?). CHALCOPYRITE, MALACHITE, MAGNETITE AND GOLD VALUES OCCUR IN GOSSANS.

WORK DONE: GEOL 1:5000
SOIL 440;CU,AU
ROCK 161;CU,AU,AG
MAGG 5.0 KM

REFERENCES: A.R. 675,5562,5985,6410,7033,9485,10743,
M.I. 094D 105-SOUP

567 BRECCIA

MINING DIV: OMINECA ASSESSMENT REPORT 10686 INFO CLASS 3

LOCATION: LAT. 56 35.3 LONG. 124 4.0 NTS: 94D/ 9E

CLAIMS: BRECCIA

OPERATOR: LORNEX MIN.

AUTHOR: CHRISTOPHER, P.

COMMODITIES: COPPER, MOLYBDENUM, GOLD, SILVER

DESCRIPTION: SPARSE OUTCROPS CONSIST OF ANDESITIC VOLCANIC ROCKS, GRANODIORITE AND POST-MINERALIZATION ANDESITE DYKES, ALL OF WHICH CONTAIN CHALCOPYRITE, PYRITE AND MOLYBDENITE. THE MINERALIZATION APPEARS TO BE CONTROLLED BY FRACTURING AND FAULTING.

WORK DONE: GEOL 1:4000
SOIL 388;CU,CO,AG
IPOL 12.0 KM
MAGG 21.0 KM
DIAD 428.5 M;3 HOLES,NQ
SAMP 160;CU,MO,AG,AU
LINE 28.0 KM
ROAD 3.0 KM

REFERENCES: A.R. 10686
M.I. 094D 115-BRECCIA

568 SOLO, BRUCE, GOLDWAY

MINING DIV: OMINECA ASSESSMENT REPORT 10809 INFO CLASS 3

LOCATION: LAT. 56 32.0 LONG. 126 14.5 NTS: 94D/ 9E 94D/ 9W

CLAIMS: MUCH, PRO

OPERATOR: FAHEY, D.M.

AUTHOR: VON ROSEN, G.E.

COMMODITIES: GOLD

DESCRIPTION: ANDESITE AND BASALT FLOW ROCKS ARE INTERBEDDED WITH TUFFACEOUS SEDIMENTARY ROCKS AGGLOMERATE AND BRECCIA. THE STRUCTURE IS AN ANTICLINE WITH ITS AXIS STRIKING NORTHWESTERLY. THE VOLCANIC ROCKS ARE INTRUDED BY QUARTZ DIORITE-GRANODIORITE. THE INTRUSIVES ARE CUT BY FIVE MAIN QUARTZ VEINS WHICH CONTAIN SPECS OF GALENA, GOLD, AND PYRITE.

WORK DONE: SOIL 276;AU

REFERENCES: A.R. 10809
094D 012-SOLO;094D 013-BRUCE;
094D 027-GOLDWAY

569 RED, BIRD

MINING DIV: OMINECA ASSESSMENT REPORT 10814 INFO CLASS 3

LOCATION: LAT. 56 44.2 LONG. 126 17.8 NTS: 94D/ 9W

CLAIMS: BIRD

OPERATOR: BP MIN.

AUTHOR: HOFFMAN, S.J.

COMMODITIES: COPPER, MOLYBDENUM

DESCRIPTION: VOLCANIC AND VOLCANICLASTIC ROCKS OF THE TAKLA GROUP (UPPER TRIASSIC TO LOWER JURASSIC) ARE INTRUDED BY GRANODIORITE AND A DYKE OF QUARTZ FELDSPAR DIORITE PORPHYRY. THE DYKE IS STRONGLY ALTERED BY SHEARING AND INTRODUCTION OF QUARTZ AND SULPHIDES IN VEINS AND DISSEMINATIONS.

WORK DONE: SOIL 379;MULTIELEMENT

REFERENCES: A.R. 5254,5661,6369,6843,7505,8213,9621,
10814
M.I. 094D 010-BIRD;094D 034-RED

570 GERLE GOLD, INGENIKA RIVER

MINING DIV: OMINECA ASSESSMENT REPORT 11092 INFO CLASS 3

LOCATION: LAT. 56 53.0 LONG. 126 27.0 NTS: 94D/15E 94D/16W

CLAIMS: G.G.

OPERATOR: GERLE GOLD

AUTHOR: BELIK, G.D.

COMMODITIES: GOLD, PLACER GOLD, PLACER PLATINUM

DESCRIPTION: ANOMALOUS GOLD, SILVER AND COPPER VALUES OCCUR IN A PYRITIC SHEAR ZONE CUTTING A HORNBLENDE GNEISS PENDANT BOUNDED BY GRANITIC ROCKS OF MIDDLE TO UPPER MESOZOIC AGE.

WORK DONE:

GEOL	1:15000
SILT	30;AU
SOIL	66;AU
EMGR	2.6 KM
ROCK	6;AU

REFERENCES: A.R. 9799,11092
M.I. 094D 006-GERLE GOLD;094D 008-INGENIKA RIVER

TOODOGGONE RIVER 94E

---

571 VALRIE

MINING DIV: LIARD ASSESSMENT REPORT 10566 INFO CLASS 4

LOCATION: LAT. 57 36.0 LONG. 127 2.0 NTS: 94E/11E

CLAIMS: VALRIE

OPERATOR: PICKELL, TED E.

AUTHOR: BARRON, S.

DESCRIPTION: THERE ARE NO APPARENT OUTCROPS ON THE PROPERTY. OVERBURDEN AND BOULDERS CONSIST OF BASALT, GRANITE, DIORITE AND ANDESITE. SOME OF THE ROCKS CON-

TAIN MALACHITE.

WORK DONE: PROS 1:2400

REFERENCES: A.R. 10566

572 ATTYCELLEY

MINING DIV: OMINECA ASSESSMENT REPORT 10742 INFO CLASS 3

LOCATION: LAT. 57 6.1 LONG. 126 43.2 NTS: 94E/ 2E

CLAIMS: KEM, AUDREY WEST

OPERATOR: KIDD CREEK MINES

AUTHOR: SUTHERLAND, I.G.

COMMODITIES: COPPER, GOLD, SILVER, ZINC, LEAD

DESCRIPTION: TAKLA AND TOODOGGONE VOLCANIC ROCKS ARE CUT BY OMINECA INTRUSIVE ROCKS. CHALCOPYRITE, PYRITE, HEMATITE AND PRECIOUS METAL VALUES OCCUR IN EASTWARD TRENDING QUARTZ VEINS AND FRACTURES IN TUFFACEOUS TAKLA ROCKS.

WORK DONE: GEOL 1:5000
SAMP 48;AU,AG,CU,PB,ZN
ROCK 20;AU,AG,CU,PB,ZN
TREN 21 M;3 CUTS

REFERENCES: A.R. 6650,8013,9038,10113,10742
M.I. 094E 022-ATTYCELLEY

573 AWESOME

MINING DIV: OMINECA ASSESSMENT REPORT 11174 INFO CLASS 3

LOCATION: LAT. 57 7.1 LONG. 126 43.2 NTS: 94E/ 2E

CLAIMS: AWESOME

OPERATOR: KIDD CREEK MINES

AUTHOR: STAARGAARD, C.F.

DESCRIPTION: VUGGY QUARTZ-VEINED ANDESITIC LAPILLI TUFF AND HEMATITIC QUARTZ FLOAT WERE TRACED TO A VARIABLY SI-

LICIFIED ZONE, 20 TO 40 METRES WIDE, IN THE TOOD-OGGONE VOLCANICS (JURASSIC). ANALYSIS RETURNED MINOR GOLD AND SILVER VALUES.

WORK DONE: LINE 5.0 KM
ROCK 252;CU,PB,ZN,AG,AU
TREN 85.0 M;2 TRENCHES
GEOL 1:2500

REFERENCES: A.R. 11174
PAPER, 1983-1, PP. 134-141

574 PINE

MINING DIV: OMINECA ASSESSMENT REPORT 11032 INFO CLASS 2

LOCATION: LAT. 57 14.3 LONG. 126 41.1 NTS: 94E/ 2E

CLAIMS: FIN

OPERATOR: BRINCO MIN.

AUTHOR: WOODCOCK, J.R. GORC, D.

COMMODITIES: COPPER, MOLYBDENUM, GOLD, SILVER

DESCRIPTION: HORNBLENDE/BIOTITE DIORITE POSSIBLY OF THE OMINECA INTRUSIONS (JURASSIC) AND VOLCANIC ROCKS PROBABLY OF THE HAZELTON GROUP (LOWER JURASSIC) ARE CUT BY SWARMS OF RED DYKES. THE PRINCIPAL MINERALIZATION IS PROPHYRY TYPE CHALCOPYRITE-MOLYBDENITE. A LATER GOLD-CHALCOPYRITE PHASE IS ASSOCIATED WITH MAGNETITE. THE RED DYKES ARE LATER THAN THE COPPER-MOLYBDENUM MINERALIZATION.

WORK DONE: GEOL 1:5000
SOIL 4;AU,CU,MO
ROCK 93;CU,ZN,MO AU,PB,AG
PETR 38
SAMP 21;CU,MO,AG,AU
TREN 11.5 M

REFERENCES: A.R. 7750,8331,8686,11032
M.I. 094E 016-PINE

575 WRICH

MINING DIV: OMINECA ASSESSMENT REPORT 10705 INFO CLASS 3

LOCATION: LAT. 57 8.2 LONG. 126 46.3 NTS: 94E/ 2E

CLAIMS: WRICH

OPERATOR: SEREM

AUTHOR: VULIMIRI, M.R. CRAWFORD, S.A.

DESCRIPTION: TOODOGGONE LAPILLI TUFFS AND TAKLA VOLCANIC ROCKS ARE INTRUDED BY QUARTZ MONZONITE. A ZONE OF CLAY ALTERATION OCCURS IN THE TOODOGGONE ROCKS. IT CONTAINS A GOSSAN AND QUARTZ VEINS WITH CHALCOPYRITE, GALENA, SPHALERITE, MALACHITE, AZURITE AND SILVER VALUES.

WORK DONE:

GEOL	1:10000,1:2000
SOIL	191;AU,AG
SILT	66;AU,AG,CU,PB,ZN
ROCK	76;AU,AG,CU,PB,ZN,MO

REFERENCES: A.R. 10705
PAPER 1983-1, PP. 134-141

576 RIGA, AMIGO

MINING DIV: OMINECA ASSESSMENT REPORT 11106 INFO CLASS 3

LOCATION: LAT. 57 12.0 LONG. 126 54.9 NTS: 94E/ 2W

CLAIMS: ACAPULCO, SUN, STAR, ACA

OPERATOR: SEREM

AUTHOR: STAMMERS, M.A.

COMMODITIES: COPPER, LEAD, ZINC, IRON, SILVER, GOLD, MOLYBDENUM

DESCRIPTION: THE PRINCIPAL ROCKS ARE LIMESTONE OF POSSIBLY ASITKA GROUP (PERMIAN), BASALT OF THE TAKLA GROUP (TRIASSIC), GABBRO AND GRANODIORITE TO QUARTZ MONZONITE OF THE OMINECA INTRUSIONS (JURASSIC) AND ASSOCIATED SKARN THAT CONTAINS CHALCOPYRITE, BORNITE, MALACHITE, GALENA, SPHALERITE, PYRRHOTITE, MAGNETITE AND PYRITE MINERALIZATION WITH SILVER AND GOLD VALUES.

WORK DONE:

GEOL	1:25000,1:2000
TREN	5.0 M,1 TRENCH
SOIL	12;AU,AG
ROCK	23;AU,AG

REFERENCES: A.R. 9309,11106
M.I. 094E 003,004-RIGA;094E 058-AMIGO

577 BAKER MINE, CHAPPELLE

MINING DIV: OMINECA ASSESSMENT REPORT 10662 INFO CLASS 3

LOCATION: LAT. 57 18.6 LONG. 127 5.0 NTS: 94E/ 6E

CLAIMS: CHAPPELLE

OPERATOR: DU PONT OF CAN. EX.

AUTHOR: DROWN, T.J.

COMMODITIES: GOLD, SILVER, COPPER, LEAD, ZINC

DESCRIPTION: DRILLING INTERSECTED QUARTZ FELDSPAR PORPHYRY, ANDESITE PORPHYRY, DACITE AND TUFF. THE ROCKS ARE WELL-FRACTURED AND MINERALIZED WITH STRINGERS OF CALCITE, QUARTZ, GYPSUM, CHLORITE, ZEOLITE, PYRITE, MINOR CHALCOPYRITE, AND CONTAIN GOLD AND SILVER VALUES. THE BAKER MINE IS OPERATING AT 100 TPD.

WORK DONE: DIAD 436.M;2 HOLES,NQ,BQ
SAMP 15;AU,AG

REFERENCES: A.R. 1959,2582,2819,3171,3198,3343,3367,3418,3419,4066,5268,5667,6096,7533,9889,10662
M.I. 094E 026-CHAPPELLE

578 LAWYERS, CLIFF CREEK, KODAH

MINING DIV: OMINECA ASSESSMENT REPORT 10728 INFO CLASS 3

LOCATION: LAT. 57 19.4 LONG. 127 11.4 NTS: 94E/ 6E

CLAIMS: NEW LAWYERS, LAW, BREEZE

OPERATOR: SEREM

AUTHOR: CRAWFORD, S.A.

COMMODITIES: GOLD, SILVER, LEAD, ZINC

DESCRIPTION: A BRECCIA ZONE IN TOODOGGONE VOLCANICS CONTAINING AMETHYSTINE QUARTZ VEINLETS IS ANOMALOUS IN GOLD AND SILVER.

WORK DONE: SOIL 90;AU,AG

REFERENCES: A.R. 2822,3315,3416,3837,3841,4615,5106, 5167,5825,7703,8330,8388,9244,9478,9704, 10728
M.I. 094E 066-LAWYERS;094E 067-CLIFF CREEK;094E 068-KODAH

579 MCCLAIR

MINING DIV: OMINECA ASSESSMENT REPORT 10739 INFO CLASS 3

LOCATION: LAT. 57 25.4 LONG. 127 7.8 NTS: 94E/ 6E

CLAIMS: JD, JM

OPERATOR: KIDD CREEK MINES

AUTHOR: SUTHERLAND, I.G.

COMMODITIES: GOLD, SILVER, LEAD, ZINC, COPPER

DESCRIPTION: FELDSPAR-HORNBLENDE ANDESITIC CRYSTAL-LAPILLI TUFFS, BRECCIAS AND FLOW ROCKS WITH LESSER DYKE ROCKS OF THE TOODOGGONE VOLCANICS (EARLY JURASSIC) DIP MODERATELY TO THE EAST AND NORTHEAST. PROMINENT JOINTS DIP 60 DEGREES SOUTHWESTERLY. A FRACTURE SET DIPPING 60 TO 80 DEGREES TO THE NORTH IS PART OF AN ALTERATION ZONE CONTAINING GOLD. SILVER, LEAD, ZINC AND COPPER MINERALIZATION.

WORK DONE:
GEOL 1:50
TREN 92 M;6 CUTS
ROCK 85;AU,AG,CU,PB,ZN
SAMP 1625;AU,AG,CU,PB,ZN
DIAD 1445 M;16 HOLES,NQ

REFERENCES: A.R. 9372,9833,9995,10297,10694,10739
M.I. 094E 032-MCCLAIR

580 MCCLAIR CREEK, TOODOGGONE R.

MINING DIV: OMINECA ASSESSMENT REPORT 10694 INFO CLASS 3

LOCATION: LAT. 57 25.4 LONG. 127 7.8 NTS: 94E/ 6E

CLAIMS: MCCLAIR

OPERATOR: KIDD CREEK MINES

AUTHOR: SUTHERLAND, I.G.

COMMODITIES: PLACER GOLD

DESCRIPTION: A WEDGE-SHAPED GRANODIORITE BODY OF JURASSIC AGE INTRUDES HAZELTON AND TOODOGGONE VOLCANIC ROCKS. THE ANDESITIC VOLCANICS ARE MODERATELY TO INTENSELY ALTERED AND CUT BY FAULTS.

WORK DONE: GEOL 1:5000
SOIL 34;AU,AG,CU,PB,ZN,HG
ROCK 24;AU,AG,CU,PB,ZN

REFERENCES: A.R. 9372,9833,9995,10297,10694
094E 001-MCCLAIR CREEK;094E 018-TOODOGGONE R.

581 MOOSE

MINING DIV: OMINECA ASSESSMENT REPORT 11238 INFO CLASS 3

LOCATION: LAT. 57 28.7 LONG. 127 12.3 NTS: 94E/ 6E

CLAIMS: MOOSE

OPERATOR: KIDD CREEK MINES

AUTHOR: SUTHERLAND, I.G.

COMMODITIES: GOLD, COPPER, LEAD, ZINC, SILVER

DESCRIPTION: TOODOGGONE VOLCANIC ROCKS ARE INTRUDED AND ALTERED BY SYNVOLCANIC GRANODIORITE AND FELSITE PLUGS AND DYKES. PYRITE, CHALCOPYRITE, SPHALERITE AND GALENA WITH SOME GOLD AND SILVER VALUES OCCUR IN VEINLETS WITH QUARTZ, SERICITE, CARBONATE AND ANHYDRITE. A BURIED INTRUSION WITH POTENTIAL FOR LARGE-TONNAGE, LOW GRADE COPPER-GOLD PORPHYRY-TYPE MINERALIZATION IS SUGGESTED BY LIMITED DIAMOND DRILLING.

WORK DONE: DIAD 494.5 M;2 HOLES,NQ
ROCK 489;AU,AG,CU,PB,ZN
SAMP 27;AU,AG,CU,PB,ZN

REFERENCES: A.R. 8058,9269,9832,10291,11238
M.I. 094E 031-WAS

582 PERRY MASON

MINING DIV: OMINECA ASSESSMENT REPORT 10788 INFO CLASS 3

LOCATION: LAT. 57 15.8 LONG. 127 9.9 NTS: 94E/ 6E

CLAIMS: PERRY, MASON

OPERATOR: SEREM

AUTHOR: STAMMERS, M.A. CRAWFORD, J.

COMMODITIES: SILVER, GOLD, COPPER, LEAD, ZINC

DESCRIPTION: LIMESTONE OF THE ASITKA GROUP (PERMIAN), AUGITE BASALTS AND CHERTS OF THE TAKLA GROUP (UPPER TRIASSIC) ARE INTRUDED BY THE OMINECA (LOWER JURASSIC) QUARTZ MONZONITE, GRANITE AND SYENITE. THE LIMESTONE IS ALTERED TO SKARN.

WORK DONE: GEOL 1:10000
MAGG 8.1 KM
SAMP 19;AU,AG

REFERENCES: A.R. 8434,9973,10788
M.I. 094E 075-PERRY MASON

583 AL

MINING DIV: OMINECA ASSESSMENT REPORT 10709 INFO CLASS 3

LOCATION: LAT. 57 27.7 LONG. 127 22.9 NTS: 94E/ 6W

CLAIMS: AL

OPERATOR: KIDD CREEK MINES

AUTHOR: SUTHERLAND, I.G.

COMMODITIES: GOLD, SILVER

DESCRIPTION: THE UNDERLYING ROCKS ARE ALTERED PYROCLASTICS, FLOWS AND BRECCIAS OF THE TOODOGGONE (JURASSIC) VOLCANICS. LOCALLY THE ROCKS ARE SILICIFIED, CLAY ALTERED AND CONTAIN BARITE OR ALUNITE.

WORK DONE: DIAD 1097.7 M;8 HOLES,NQ
SAMP 1332;AU,AG,CU,PB,ZN

REFERENCES: A.R. 10709
M.I. 094E 070-AL

584 AL

MINING DIV: LIARD ASSESSMENT REPORT 11157 INFO CLASS 3

LOCATION: LAT. 57 27.7 LONG. 127 22.9 NTS: 94E/ 6W

CLAIMS: AL

OPERATOR: KIDD CREEK MINES

AUTHOR: SUTHERLAND, I.G.

COMMODITIES: GOLD, SILVER

DESCRIPTION: THE UNDERLYING ROCKS ARE PRIMARILY ANDESITIC CRYSTAL/LAPILLI TUFFS, TUFF BRECCIAS, FLOWS AND ASSOCIATED HYPABYSSAL PHASES OF THE TOODOGGONE VOLCANICS (JURASSIC). TRENCHING AND DRILLING EXPOSED GOLD VALUES IN STRONGLY SILICIFIED AND MODERATELY PYRITIZED ZONES CONTAINING BARITE AND FLANKED BY ARGILLIC ALTERATION.

WORK DONE: SOIL 1785;AU,AG,CU,PB,ZN
ROCK 408;AU,AG,CU,PB,ZN
SAMP 36;AU,AG,CU,PB,ZN
DIAD 203.3 M;2 HOLES,NQ
TREN 61.0 M;2 TRENCHES

REFERENCES: A.R. 10709,11157
M.I. 094E 070-AL

585 ASAP

MINING DIV: OMINECA ASSESSMENT REPORT 11216 INFO CLASS 4

LOCATION: LAT. 57 18.8 LONG. 127 15.1 NTS: 94E/ 6W

CLAIMS: ASAP

OPERATOR: GREAT WESTERN PETR.

AUTHOR: ECCLES, L.

DESCRIPTION: INTERBEDDED GREY, PINK, PURPLE AND GREEN CRYSTAL TUFFS OF THE TOODOGGONE VOLCANICS (EARLY JURASSIC) ARE ALTERED AND CONTAIN EPIDOTE, CALCITE AND QUARTZ VEINLETS.

WORK DONE: GEOL 1:10000
ROCK 9;AG,AU

REFERENCES: A.R. 11216

586 BULL

MINING DIV: OMINECA ASSESSMENT REPORT 10708 INFO CLASS 3

LOCATION: LAT. 57 28.5 LONG. 127 19.1 NTS: 94E/ 6W

CLAIMS: BULL, CHUTE, SURPRISE, GEROME

OPERATOR: KIDD CREEK MINES

AUTHOR: SUTHERLAND, I.G.

COMMODITIES: GOLD

DESCRIPTION: A SMALL SHOWING WITH VISIBLE GOLD IS HOSTED IN FRACTURE CONROLLED ZONES OF ALTERATION WITHIN THE TOODOGGONE VOLCANIC ROCKS.

WORK DONE: DIAD 395.5 M;2 HOLES,NQ
SAMP 476;AU,AG,CU,PB,ZN

REFERENCES: A.R. 10708

587 KODAH

MINING DIV: OMINECA ASSESSMENT REPORT 10952 INFO CLASS 3

LOCATION: LAT. 57 21.8 LONG. 127 16.0 NTS: 94E/ 6W

CLAIMS: KODAH

OPERATOR: SEREM

AUTHOR: CRAWFORD, W.J.

DESCRIPTION: THE PROPERTY IS UNDERLAIN BY ANDESITIC TUFFS AND

TRACHYANDESITE FLOWS. ASSAYS OF BLEACHED, PYRITIC, RUST-STAINED TUFFS AND QUARTZ VEINS YIELDED LOW SILVER/GOLD VALUES.

WORK DONE: GEOL 1:5000
SAMP 133;AU,AG

REFERENCES: A.R. 3316,3361,3836,7703,9708,10952
M.I. 094E 068-KODAH

588 METSANTAN

MINING DIV: OMINECA ASSESSMENT REPORT 11137 INFO CLASS 3

LOCATION: LAT. 57 25.1 LONG. 127 21.0 NTS: 94E/ 6W

CLAIMS: METSANTAN

OPERATOR: LACANA MIN.

AUTHOR: JOHNSON, D.

COMMODITIES: GOLD, SILVER, COPPER, LEAD, ZINC

DESCRIPTION: THE METSANTAN SILICIFIED ZONE CONSISTS OF AN EN ECHELON QUARTZ FRACTURE FILLING, MINERALIZED SPARSLY WITH PYRITE, GALENA, CHALCOPYRITE AND GOLD-SILVER VALUES IN THE ORANGE CRYSTAL TUFFS OF THE TOODOGGONE VOLCANICS. THE ROCKS DIP 15 DEGREES EAST NORTHEAST. THE CONTAINED SILICIFIED ZONE IS STEEPLY DIPPING AND TABULAR WITH A NORTHWESTERLY TREND.

WORK DONE: DIAD 660.0 M;5 HOLES,NQ
SAMP 220;AU (AG,PB,ZN)

REFERENCES: A.R. 9084,9917,10233,10256,11137
M.I. 094E 064-METSANTAN

589 SNAFU

MINING DIV: OMINECA ASSESSMENT REPORT 11217 INFO CLASS 4

LOCATION: LAT. 57 22.4 LONG. 126 56.4 NTS: 94E/ 7W

CLAIMS: SNAFU

OPERATOR: GREAT WESTERN PETR.

AUTHOR: ECCLES, L.

DESCRIPTION: LOCALLY ALTERED AND PYRITIC ANDESITE TUFF AND BASALT FLOW ROCKS OF THE HAZELTON ASSEMBLAGE (EARLY JURASSIC) ARE CUT BY NORTHEASTERLY STRIKING FAULTS AND NORTHWESTERLY STRIKING ANDESITE AND QUARTZ FELDSPAR PORPHYRY DYKES.

WORK DONE: GEOL 1:10000
ROCK 7;AG,AU

REFERENCES: A.R. 11217

590 SUN

MINING DIV: OMINECA ASSESSMENT REPORT 10965 INFO CLASS 3

LOCATION: LAT. 57 22.3 LONG. 126 52.7 NTS: 94E/ 7W

CLAIMS: SUN

OPERATOR: NEWMONT EX. OF CAN.

AUTHOR: VISAGIE, D.

DESCRIPTION: ANDESITIC BRECCIA AND CONGLOMERATE OF THE HAZELTON GROUP (EARLY TO MIDDLE JURASSIC) ARE INTRUDED BY SMALL, IRREGULAR BODIES OF SYENITE/MONZONITE. GALENA AND SPHALERITE OCCUR IN QUARTZ/BARITE VEINS.

WORK DONE: GEOL 1:25000
SOIL 42;CU,PB,ZN,AU,AG
SILT 9;CU,PB,ZN,AU,AG
ROCK 5;CU,PB,ZN,AU,AG

REFERENCES: A.R. 10965

591 URN

MINING DIV: OMINECA ASSESSMENT REPORT 10930 INFO CLASS 4

LOCATION: LAT. 57 36.0 LONG. 126 15.0 NTS: 94E/ 9E 94E/ 9W

CLAIMS: URN

OPERATOR: UMEX

AUTHOR: NADEAU, I.

DESCRIPTION: THE PROPERTY IS UNDERLAIN BY PHYLLITIC LIMESTONE, SHALES, DOLOSTONE, SANDSTONE AND QUARTZITE. FELDSPAR PORPHYRY DYKES FOLLOW LATE NORMAL FAULTS.

WORK DONE: ROCK 39;CU,PB,ZN,AG,BA

REFERENCES: A.R. 9051,10202,10930

592 GOLDEN LION

MINING DIV: OMINECA ASSESSMENT REPORT 10900 INFO CLASS 2

LOCATION: LAT. 57 33.9 LONG. 127 17.8 NTS: 94E/11E 94E/11W

CLAIMS: GOLDEN LION, SILVER LION

OPERATOR: NEWMONT EX. OF CAN.

AUTHOR: VISAGIE, D.

COMMODITIES: LEAD, ZINC, COPPER, SILVER

DESCRIPTION: THE ROCKS ARE OF THE TOODOGGONE GROUP (LOWER TO MIDDLE JURASSIC) AND THE TAKLA GROUP (TRIASSIC). THE LATTER ROCKS ARE INTRUDED BY GRANODIORITE (JURASSIC). A 3 KM. LONG ZONE OF SILICIFICATION STRIKES NORTHWESTERLY ALONG THE FAULT CONTACT OF TOODOGGONE AND TAKLA ROCKS. GALENA, SPHALERITE, CHALCOPYRITE, MALACHITE, PYRITE, HEMATITE, MANGANESE AND BARITE ARE ERRATICALLY DISTRIBUTED IN THE SILICIFIED ZONE.

WORK DONE:

GEOL	1:5000,1:1250
SOIL	1229;CU,PB,ZN,AG,AU
SILT	48;MULTIELEMENT
ROCK	176;CU,PB,ZN,AG,AU
TREN	34 M;5 TRENCHES
SAMP	33;CU,PB,ZN,AG,AU
MAGG	13.6 KM

REFERENCES: A.R. 10900

593 HUMP

MINING DIV: LIARD ASSESSMENT REPORT 10964 INFO CLASS 3

LOCATION: LAT. 57 33.9 LONG. 127 17.8 NTS: 94E/11E 94E/11W

CLAIMS: HUMP, GOLDEN LION

OPERATOR: NEWMONT EX. OF CAN.

AUTHOR: VISAGIE, D.

COMMODITIES: LEAD, ZINC, COPPER, SILVER

DESCRIPTION: A ZONE OF BRECCIATION AND WEAK QUARTZ VEIN STOCK-WORK DEVELOPMENT OCCURS IN PURPLE AND GREEN PYRO-CLASTIC ROCKS OF THE TOODOGGONE GROUP (EARLY JURASSIC). THE ZONE IS ENRICHED IN HEMATITE AND MANGANESE AND CONTAINS MINOR FLOURITE.

WORK DONE:

GEOL	1:5000
SOIL	406;MULTIELEMENT
SILT	32;MULTIELEMENT
ROCK	70;MULTIELEMENT

REFERENCES: A.R. 10900,10964

594 ADOO

MINING DIV: LIARD ASSESSMENT REPORT 10963 INFO CLASS 3

LOCATION: LAT. 57 34.3 LONG. 127 18.4 NTS: 94E/11W

CLAIMS: ADOO, CHUCK

OPERATOR: NEWMONT EX. OF CAN.

AUTHOR: VISAGIE, D.

DESCRIPTION: THE PROPERTY IS UNDERLAIN BY PYRITIC AND HEMATITIC HORNBLENDE FELDSPAR CRYSTAL TUFFS AND ANDESITE FLOWS. THESE ROCKS ARE EARLY JURASSIC TOODOGGONE VOLCANICS. THEY TREND NORTHWESTERLY AND HAVE SHALLOW DIPS TO THE SOUTHWEST.

WORK DONE:

GEOL	1:5000
SOIL	307;MULTIELEMENT
SILT	23;MULTIELEMENT
ROCK	11;MULTIELEMENT
MAGG	4.5 KM

REFERENCES: A.R. 9397,10963

595 DAR

MINING DIV: LIARD ASSESSMENT REPORT 11150 INFO CLASS 4

LOCATION: LAT. 57 34.7 LONG. 127 31.0 NTS: 94E/12E

CLAIMS: DAR

OPERATOR: NEWMONT EX. OF CAN.

AUTHOR: VISAGIE, D.A.

DESCRIPTION: MINOR GALENA, SPHALERITE, AND CHALCOPYRITE OCCUR IN FOUR QUARTZ VEIN ZONES CUTTING MAROON TUFFS OF THE TOODOGGONE VOLCANICS (EARLY JURASSIC).

WORK DONE:

PROS	1:500
ROCK	10;CU,PB,ZN,AG,AU

REFERENCES: A.R. 11150

596 BILL

MINING DIV: LIARD ASSESSMENT REPORT 11075 INFO CLASS 3

LOCATION: LAT. 57 46.0 LONG. 127 45.9 NTS: 94E/13E 94E/13W

CLAIMS: BILL, T-BIRD

OPERATOR: DU PONT OF CAN. EX.

AUTHOR: COPLAND, H.J. DROWN, T.J.

COMMODITIES: GOLD, SILVER, COPPER, ZINC

DESCRIPTION: METAMORPHOSED, FOLDED VOLCANIC AND SEDIMENTARY ROCKS (MISSISSIPPIAN?) ARE INTRUDED BY QUARTZ MONZONITE AND DIORITE (JURASSIC). ARSENOPYRITE AND PYRITE OCCUR IN QUARTZ VEINS AND HYDROTHERMALLY ALTERED TUFFS.

WORK DONE:

SOIL	112;CU,PB,ZN,AG,AU
ROCK	42;MULTIELEMENT
GEOL	1:5000;1:1000
TREN	110.0 M;11 TRENCHES
EMGR	4.8 KM
MAGG	4.8 KM
IPOL	3.2 KM

REFERENCES: A.R. 8973,10245,11075
M.I. 094E 074-BILL

597 MOUNTAIN

MINING DIV: LIARD ASSESSMENT REPORT 11152 INFO CLASS 4

LOCATION: LAT. 57 47.5 LONG. 127 32.8 NTS: 94E/13E

CLAIMS: MOUNTAIN

OPERATOR: SEREM

AUTHOR: VULIMIRI, M.R.

DESCRIPTION: TAKLA LIMESTONE, CHERT AND PORPHYRITIC FLOW ROCKS (UPPER TRIASSIC) ARE INTRUDED BY MULTIPLE-PHASE DIORITE, QUARTZ MONZONITE AND APLITE (LOWER JURASSIC). THESE ROCKS ARE CUT BY NARROW ANDESITE AND DIABASE DYKES. THE INTRUSIVE/COUNTRY ROCK CONTACT ZONES ARE SILICIFIED AND FRACTURED, AND CONTAIN SKARN MINERALS INCLUDING MAGNETITE, PYRITE AND PYRRHOTITE.

WORK DONE: SAMP 78;AU,AG

REFERENCES: A.R. 9335,10490,11152

598 PARK

MINING DIV: LIARD ASSESSMENT REPORT 11148 INFO CLASS 3

LOCATION: LAT. 57 49.4 LONG. 127 44.8 NTS: 94E/13W

CLAIMS: PARK

OPERATOR: DUPONT OF CAN. EX.

AUTHOR: COPLAND, H.J.

DESCRIPTION: THE PARK CLAIMS ARE NEAR THE EASTERN EDGE OF THE INTERMONTANE BELT. METAMORPHOSED VOLCANIC ROCKS OF THE ASITKA GROUP ARE INTRUDED BY SMALL PLUTONS AND DYKES OF QUARTZ DIORITE TO DIORITE COMPOSITION. ANDESITES AND DACITES OF THE TAKLA GROUP? (TRIASSIC) SHOW VARYING DEGREES OF SILICIFICATION AND PYRITIZATION.

WORK DONE: TREN 120 M;11 TRENCHES
SOIL 123;CU,PB,ZN,AG,AU
ROCK 62;CU,PB,ZN,AG,AU,AS
SAMP 62;MULTIELEMENT

REFERENCES: A.R. 9288,10485,11148

WARE 94F

---

599 PIE

MINING DIV: OMINECA ASSESSMENT REPORT 10744 INFO CLASS 3

LOCATION: LAT. 57 27.9 LONG. 125 0.9 NTS: 94F/ 6E 94F/ 7W

CLAIMS: PIE

OPERATOR: RIOCANEX

AUTHOR: CARNE, R.C.

DESCRIPTION: DRILLING INTERSECTED SILICEOUS AND CARBONACEOUS BLACK MUDSTONE (DEVONIAN) CONTAINING PYRITE AND BARITE BLEBS AND NODULES.

WORK DONE: DIAD 1116.7 M;3 HOLES,NQ

REFERENCES: A.R. 7373,7506,8647,10744

600 RIDGE 2

MINING DIV: OMINECA ASSESSMENT REPORT 11015 INFO CLASS 3

LOCATION: LAT. 57 32.9 LONG. 125 6.3 NTS: 94F/11E

CLAIMS: RIDGE 2

OPERATOR: BP MIN.

AUTHOR: CARNE, R.C.

DESCRIPTION: THE PROPERTY IS WITHIN THE METALLOGENIC BELT OF DEVONIAN AGE. A SOUTHWEST-DIPPING EXPOSURE OF UPPER DEVONIAN BARITIC SHALE IS PROBABLY WITHIN THE NORTHEAST LIMB OF A LARGE SCALE, SLIGHTLY OVERTURNED, NORTHEAST VERGING SYNCLINE. MODERATELY SILICEOUS, WEAKLY PYRITIC, GRITTY MUDSTONE

CONTAINS LESS THAN 5 PERCENT BARITE IN THE FORM OF DIAGENETIC NODULES.

WORK DONE: GEOL 1:10000

REFERENCES: A.R. 9440,11015

601 SPA

MINING DIV: LIARD ASSESSMENT REPORT 10578 INFO CLASS 3

LOCATION: LAT. 57 56.0 LONG. 125 45.2 NTS: 94F/13E

CLAIMS: LOIS, RED

OPERATOR: FALCONBRIDGE

AUTHOR: DOWNING, B.W.

COMMODITIES: ZINC, BARITE

DESCRIPTION: THIS AREA IS WITHIN THE ROCKY MOUNTAIN THRUST AND FOLD BELT OF THE COLUMBIAN OROGEN WHICH CONSISTS OF PALEOZOIC MIOGEOSYNCLINAL STRATA. BLACK GRAPHITIC SHALES, MUDSTONE, SILTSTONE, GREYWACKE AND BARITE OCCUR WITHIN THE PROPERTY. HYDROZINCITE AND MELANTERITE OCCUR IN FRACTURES WITHIN THE SHALE (UPPER DEVONIAN). ON SURFACE THE MINERALIZATION IS EXPRESSED AS PROMINANT GOSSANS.

WORK DONE: GEOL 1:5000
EMGR 7.2 KM
MAGG 7.2 KM

REFERENCES: A.R. 5232,8742,10578
M.I. 094F 003-SPA

602 BOFFO

MINING DIV: LIARD ASSESSMENT REPORT 10976 INFO CLASS 3

LOCATION: LAT. 57 56.3 LONG. 125 46.3 NTS: 94F/13W

CLAIMS: BOFFO, IF

OPERATOR: GATAGA JOINT VENTURE

AUTHOR: CARNE, R.C.

DESCRIPTION: WEAKLY PYRITIC, NODULAR BARITE TYPICAL OF THE REGIONALLY EXTENSIVE, DISTAL EXHALATIVE HORIZON OCCURS IN UPPER DEVONIAN SHALES.

WORK DONE: SOIL 96;PB,ZN,AG
SILT 21;PB,ZN,AG

REFERENCES: A.R. 8537,10976

603 NOBAR

MINING DIV: LIARD ASSESSMENT REPORT 10817 INFO CLASS 3

LOCATION: LAT. 57 53.3 LONG. 125 42.9 NTS: 94F/13W

CLAIMS: NOBAR, CANOE

OPERATOR: GATAGA JOINT VENTURE

AUTHOR: CARNE, R.C.

DESCRIPTION: SEDIMENTARY ROCKS OF CAMBRIAN TO PERMIAN AGE INCLUDE SILICEOUS AND PYRITIC BLACK SHALES (UPPER DEVONIAN) WHICH ARE POTENTIAL HOSTS TO LEAD-ZINC-SILVER-BARITE MINERALIZATION.

WORK DONE: SILT 224;PB,ZN,AG
LINE 3.4 KM

REFERENCES: A.R. 8536,10053,10817

604 NOBAR

MINING DIV: LIARD ASSESSMENT REPORT 10912 INFO CLASS 3

LOCATION: LAT. 57 55.8 LONG. 125 46.1 NTS: 94F/13W

CLAIMS: NOBAR, WHITE ALBUM, WINDY

OPERATOR: GATAGA JOINT VENTURE

AUTHOR: CARNE, R.C.

DESCRIPTION: TURBIDITES (MIDDLE DEVONIAN) ARE THRUST OVER SHALES OF THE GUNSTEEL FORMATION (UPPER DEVONIAN). THE GUNSTEEL SHALES ARE MARKED BY SPRING-FED, TRANSPORTED, IRON-RICH GOSSANS, AND ARE POTENTIAL

HOSTS TO LEAD-ZINC-SILVER-BARITE MINERALIZATION.

WORK DONE: GEOL 1:5000
SOIL 439;PB,ZN,AG

REFERENCES: A.R. 8536,10053,10817,10912

TUCHODI LAKES 94K

---

605 BOOK, GATAGA, CHOPPER, BRONSON, PJ

MINING DIV: LIARD ASSESSMENT REPORT 10960 INFO CLASS 2

LOCATION: LAT. 58 10.8 LONG. 125 15.5 NTS: 94K/ 3W

CLAIMS: MO, BE

OPERATOR: COPPEX SYND.

AUTHOR: GORHAM, J.H.

COMMODITIES: COPPER

DESCRIPTION: CHALCOPYRITE-BEARING QUARTZ-CARBONATE VEINS OCCUR IN PHYLLITE, SLATE, SHALE AND IMPURE CARBONATE ROCKS OF THE AIDA AND GATAGA FORMATIONS. THE VEINS ARE MAINLY CONTROLLED BY FOLDS AND FRACTURES. THE MINERALIZATION IS INFERRED TO BE OF PRECAMBRIAN AGE. NUMEROUS DIABASE DYKES CUT OR ARE PARALLEL TO MOST OF THE VEINS. EXPLORATION PROGRAM IS DIRECTED TO STRATABOUND MINERALIZATION.

WORK DONE: GEOL 1:10000
SOIL 254;CU,CO,PB,ZN,(AG)
ROCK 63;CU,CO,PB,ZN,(AG)

REFERENCES: A.R. 10960
M.I. 094K 019,051,052-BOOK;094K 020, 021-GATAGA;094K 022,023,024,025-CHOPPER;094K 027-BRONSON;094K 028,041, 042-PJ;094K 044,045-P;094K 046,047-D

606 SAINT

MINING DIV: LIARD ASSESSMENT REPORT 11189 INFO CLASS 3

LOCATION: LAT. 58 7.0 LONG. 126 0.0 NTS: 94K/ 4W 94L/ 1E

CLAIMS: SAINT, FLACO

OPERATOR: GATAGA JOINT VENTURE

AUTHOR: CARNE, R.C.

DESCRIPTION: SEVERAL THIN BARITIC HORIZONS OCCUR IN SHALES OF UPPER DEVONIAN AGE.

WORK DONE: SOIL 31;PB,ZN,AG
ROCK 83;MULTIELEMENT

REFERENCES: A.R. 9396,10508,11189

KECHIKA 94L

---

607 READY

MINING DIV: LIARD ASSESSMENT REPORT 11188 INFO CLASS 3

LOCATION: LAT. 58 14.4 LONG. 126 6.2 NTS: 94L/ 1E

CLAIMS: READY

OPERATOR: GATAGA JOINT VENTURE

AUTHOR: CARNE, R.C.

DESCRIPTION: THE PROPERTY IS IN THE KECHIKA TROUGH. A NORTH-WEST-STRIKING NORMAL FAULT ZONE JUXTAPOSES QUARTZ-ITES AND LIMESTONE (CAMBRIAN) AGAINS SILICEOUS SHALES AND CHERTS (LOWER DEVONIAN). ANKERITIC SILTSTONES, DOLOMITES AND LIMESTONES (SILURIAN) ARE THE YOUNGEST ROCKS ON THE PROPERTY. MINOR AMOUNTS OF LEAD AND ZINC-BEARING QUARTZ VEIN FLOAT HAS BEEN REPORTED.

WORK DONE: GEOL 1:5000
SOIL 42;PB,ZN,AG
SILT 2;PB,ZN,AG

REFERENCES: A.R. 11188

608 MS

MINING DIV: LIARD ASSESSMENT REPORT 11155 INFO CLASS 3

LOCATION: LAT. 58 17.1 LONG. 126 10.0 NTS: 94L/ 8E

CLAIMS: MS

OPERATOR: NORANDA EX.

AUTHOR: SAVELL, M.J.

DESCRIPTION: THE GEOLOGIC SETTING IS FAVOURABLE FOR POSSIBLE OCCURRENCE OF SHALE-HOSTED LEAD-ZINC-SILVER DEPOSITS.

WORK DONE: LINE 24.3 KM
SOIL 471;PB,ZN,AG,MO,CU

REFERENCES: A.R. 11155

609 ROUGH

MINING DIV: LIARD ASSESSMENT REPORT 10693 INFO CLASS 3

LOCATION: LAT. 58 16.0 LONG. 126 9.7 NTS: 94L/ 8E

CLAIMS: ROUGH

OPERATOR: KIDD CREEK MINES

AUTHOR: BORONOWSKI, A.J.

COMMODITIES: BARITE, ZINC, LEAD

DESCRIPTION: LIMESTONES (CAMBRIAN) ARE THRUST OVER SHALES (SILURIAN) WITHIN A BROAD SYNCLINAL STRUCTURE WITH A SOUTHWEST DIPPING AXIAL PLANE. THE OVERLYING ROCKS ARE DEFORMED INTO OVERTURNED ISOCLINAL FOLDS. THE STRATIGRAPHY INCLUDES QUARTZITE (CAMBRIAN), SHALES (ORDOVICIAN), CALCAREOUS SILTSTONE (SILURIAN), SHALES AND SILTSTONE (LOWER AND MIDDLE DEVONIAN), AND BARITIC SHALES OF THE GUNSTEEL FORMATION (UPPER DEVONIAN).

WORK DONE: GEOL 1:5000
SOIL 41;PB,ZN,BA,AS,TI
ROCK 62;PB,ZN,BA,AS,TI
SILT 3;PB,ZN,BA,AS,TI

REFERENCES: A.R. 6454,6997,8169,10693
M.I. 094L 011-ROUGH

610 SPLIT

MINING DIV: LIARD ASSESSMENT REPORT 10700 INFO CLASS 3

LOCATION: LAT. 58 32.8 LONG. 126 35.2 NTS: 94L/10E

CLAIMS: SPLIT, TOP

OPERATOR: NORANDA EX.

AUTHOR: MACARTHUR, R.G.

DESCRIPTION: A NORTHWEST-TRENDING SEQUENCE OF SHALES AND LIMESTONE ARE CUT BY WESTERLY-DIPPING THRUST FAULTS. THE ROCKS PROBABLY INCLUDE MEMBERS OF THE GUNSTEEL FORMATION (DEVONIAN) WHICH ARE FAVOURABLE HOSTS TO LEAD-ZINC MINERALIZATION IN THE REGION.

WORK DONE: SOIL 136;MULTIELEMENT

REFERENCES: A.R. 9468,10700

611 WHITE BULL

MINING DIV: LIARD ASSESSMENT REPORT 11190 INFO CLASS 3

LOCATION: LAT. 58 53.8 LONG. 127 54.9 NTS: 94L/13W

CLAIMS: WHITE BULL, TAN BULL, RED BULL

OPERATOR: ESSO RES. CAN.

AUTHOR: EVERETT, C.C. COOPER, W.G.

DESCRIPTION: BLACK SHALES, ARGILLACEOUS LIMESTONES, SLATE, PHYLLITE AND MINOR GREENSTONE SILLS AND DYKES OF THE ROAD RIVER AND KECHIKA GROUP (CAMBRIAN/ORDOVICIAN) TREND NORTHWESTERLY. THE AREA IS FOLDED AND CUT BY THRUST FAULTS. SEVERAL BROAD IRON SULPHATE AND FERRICRETE CRUST ZONES OCCUR ON THE PROPERTY.

WORK DONE: LINE 16.1 KM
SOIL 784; CU,PB,ZN
MAGG 9.8 KM
EMGR 13.0 KM

REFERENCES: A.R. 11190

TOAD RIVER 94N

---

612 SCAT

MINING DIV: LIARD ASSESSMENT REPORT 10810 INFO CLASS 2

LOCATION: LAT. 59 52.8 LONG. 125 26.9 NTS: 94N/14W

CLAIMS: SCAT

OPERATOR: UTAH MINES

AUTHOR: BURT, P.

DESCRIPTION: THE UNDERLYING ROCKS ARE THE MATTSON FORMATION QUARTZOSE SANDSTONE AND SHALE, THE BESA RIVER FORMATION (DEVONIAN/CARBONIFEROUS) DARK, PYRITIC, SILICEOUS SHALE, AND THE DUNEDIN FORMATION (DEVONIAN) GREY, WELL-BEDDED, FINE-GRAINED LIMESTONE. MINOR GALENA AND SPHALERITE WITH CALCITE, QUARTZ AND BARITE NODULES OCCUR IN HARD, CHERTY MUDSTONE CONCRETIONS IN BLACK SHALE NEAR THE TOP OF THE BESA RIVER FORMATION.

WORK DONE:

GEOL	1:10000
SOIL	2020;AG,PB,ZN,BA
SILT	207;AG,PB,ZN,BA
ROCK	75;AG,PB,ZN,BA

REFERENCES: A.R. 10810

CAPE SCOTT 102I

---

613 *STRANBY MAIN ZONE, ED CREEK*

MINING DIV: NANAIMO ASSESSMENT REPORT 10322 INFO CLASS 3

LOCATION: LAT. 50 49.0 LONG. 128 9.0 NTS: 102I/16E

CLAIMS: BU

OPERATOR: ELECTRA N.W. RES.

AUTHOR: SMITHERINGALE, W

COMMODITIES: COPPER, IRON

DESCRIPTION: A SOUTHERLY DIPPING SEQUENCE OF THE KARMUTSEN BASALTIC ROCKS, QUATSINO LIMESTONE AND PARSON BAY SHALE (TRIASSIC) IS INTRUDED BY GRANITIC ROCKS OF JURASSIC AGE. PYRITE, CHALCOPYRITE, BORNITE AND MAGNETITE OCCUR IN SKARN.

WORK DONE: MAGG 5.9 KM
SOIL 93;CU,ZN,AG
LINE 1.8 KM

REFERENCES: A.R. 10322
M.I. 092L 221-STRANBY MAIN ZONE;
093L 246-ED CREEK

MORESBY ISLAND 103B

---

614 GEMINI

MINING DIV: SKEENA ASSESSMENT REPORT 10555 INFO CLASS 3

LOCATION: LAT. 52 22.8 LONG. 131 20.0 NTS: 103B/ 6W

CLAIMS: GEMINI

OPERATOR: VENTURES WEST MIN.

AUTHOR: RICHARDS, G.G. HARIVEL, C.

DESCRIPTION: VOLCANIC ROCKS OF THE KARMUTSEN FORMATION ARE SEPARATED FROM ARGILLITES OF THE KUNGA FORMATION BY A MAJOR FAULT ZONE. MANY NORTHWESTERLY-TRENDING ANDESITE TO DACITE DYKES CUT THE KUNGA ROCKS. PODIFORM MASSIVE PYRITE OCCURS IN A ZONE OF ALTERATION.

WORK DONE: SOIL 129;AS
SILT 24;AS
ROCK 18;AS

REFERENCES: A.R. 10555

615 LOBSTALK

MINING DIV: SKEENA ASSESSMENT REPORT 10778 INFO CLASS 2

LOCATION: LAT. 52 42.5 LONG. 131 41.1 NTS: 103B/11W 103B/12E

CLAIMS: APRIL

OPERATOR: PLACER DEV.

AUTHOR: PENTLAND, W.G. BARDE, B.W.

COMMODITIES: GOLD, IRON, COPPER

DESCRIPTION: THE AREAS OF INTEREST ARE NEAR THE BERESFORD FAULT WHICH TRANSECTS MAFIC VOLCANIC ROCKS OF THE KARMUTSEN FORMATION AND FELSIC VOLCANIC ROCKS OF THE MASSET FORMATION. THE KARMUTSEN VOLCANICS ARE INTRUDED BY DIORITIC ROCKS. GOLD VALUES ARE ASSOCIATED WITH PYRITIC RHYOLITE.

WORK DONE:

GEOL	1:2000
SOIL	848;AU,AS
SILT	23;AU,AS

REFERENCES: A.R. 7820,8501,8663,10094,10121,10132, 10133,10778
M.I. 103B/C013-LOBSTALK

616 HIGHGRADE

MINING DIV: SKEENA ASSESSMENT REPORT 10973 INFO CLASS 3

LOCATION: LAT. 52 38.0 LONG. 131 42.5 NTS: 103B/12E

CLAIMS: HIGHGRADE

OPERATOR: MAJOREM MIN.

AUTHOR: RICHARDS, G.G. CHRISTIE, J.S.

COMMODITIES: GOLD

DESCRIPTION: AURIFEROUS PYRITE AND ARSENOPYRITE ARE DISSEMINATED IN VARIOUS ANKERITE-CARBONATE-SILICA ALTERATION ZONES THAT ARE RELATED TO FRACTURED AND BRECCIATED ROCKS ALONG A FAULT ZONE CUTTING KARMUTSEN GREENSTONES.

WORK DONE:

GEOL	1:5000;1:1000,1:100
SOIL	432;AS,AU
SILT	21;AS,AU
ROCK	161;AS,AU
TREN	172 M;27 TRENCHES
SAMP	150;AS,AU

REFERENCES: A.R. 9696,10163,10973

617 LOCKE

MINING DIV: SKEENA ASSESSMENT REPORT 11246 INFO CLASS 3

LOCATION: LAT. 52 43.3 LONG. 131 53.8 NTS: 103B/12W

CLAIMS: LOCKE, THREE BEARS

OPERATOR: MAJOREM MIN.

AUTHOR: RICHARDS, G.G. CHRISTIE, J.S.

DESCRIPTION: KARMUTSEN GREENSTONES AND OVERLYING KUNGA LIMY ARGILLITES ARE CUT BY FAULTS, INTENSE QUARTZ VEINING, BRECCIA, AND DACITE TO RHYOLITE DYKES. THE AREA IS PYRITIC AND ANOMALOUS IN GOLD.

WORK DONE:

TREN	123.0 M;7 TRENCHES
GEOL	1:2000
SAMP	67;AU,AS
SOIL	222;AU,AS
ROCK	23;AU,AS

REFERENCES: A.R. 9059,9656,11246

618 MCECHRON COVE

MINING DIV: SKEENA ASSESSMENT REPORT 10993 INFO CLASS 3

LOCATION: LAT. 52 40.3 LONG. 131 46.4 NTS: 103B/12W

CLAIMS: BIGSBY, ECHO

OPERATOR: MAJOREM MIN.

AUTHOR: HOWELL, W.A. CHRISTIE, J.S.

COMMODITIES: COPPER

DESCRIPTION: MASSIVE AND PILLOW GREENSTONES WITH MINOR INTERBEDS OF ARGILLITE, TUFF, CHERT AND LIMESTONE OF THE KARMUTSEN FORMATION ARE INTRUDED BY RHYOLITE AND QUARTZ FELDSPAR PORPHYRY DYKES. SULPHIDES PRESENT ARE PYRITE AND ARSENOPYRITE.

WORK DONE: GEOL 1:5000

SOIL 55;AU,AS
SILT 103;AU,AS
ROCK 19;AU,AS

REFERENCES: A.R. 10993
M.I. 103B 058-MCECHRON COVE

619 THREE BEARS

MINING DIV: SKEENA ASSESSMENT REPORT 10557 INFO CLASS 3

LOCATION: LAT. 52 41.8 LONG. 131 52.0 NTS: 103B/12W

CLAIMS: THREE BEARS, HOT PORRIDGE, MAMA BEAR, PAPA BEAR, BABY BE

OPERATOR: VENTURES WEST MIN.

AUTHOR: RICHARDS, G.G. HARIVEL, C.

DESCRIPTION: THE KARMUTSEN GREENSTONES ARE OVERLAIN BY THE KUNGA SEDIMENTARY ROCKS. THE KUNGA ROCKS ARE CUT BY FELSITE DYKES AND A FINE-GRAINED QUARTZ DIORITE BODY. AN AREA OF INTENSE QUARTZ VEINING IS THE MOST INTERESTING MINERALIZATION.

WORK DONE: GEOL 1:5000
SOIL 203;AU,AS
SILT 60;AU,AS
ROCK 17;AU,AS

REFERENCES: A.R. 8092,8252,8903,9059,9102,9656,10557

620 JASPER

MINING DIV: SKEENA ASSESSMENT REPORT 10556 INFO CLASS 3

LOCATION: LAT. 52 50.5 LONG. 132 1.3 NTS: 103B/13W 103C/16E

CLAIMS: JASPER

OPERATOR: VENTURES WEST MIN.

AUTHOR: RICHARDS, G.G. HARIVEL, C.

DESCRIPTION: VOLCANIC ROCKS OF THE KARMUTSEN FORMATION ARE OVERLAIN BY LIMESTONES AND ARGILLITES OF THE KUNGA FORMATION. THE KUNGA ROCKS ARE CONTORTED, PYRITIC AND ANKERITIC, AND ARE CUT BY ALTERED, PYRITIC

RHYOLITE DYKES.

WORK DONE: SOIL 286;AS
SILT 29;AS
ROCK 6;AS

REFERENCES: A.R. 10556

621 NOBLE

MINING DIV: SKEENA ASSESSMENT REPORT 11058 INFO CLASS 3

LOCATION: LAT. 52 54.8 LONG. 131 56.0 NTS: 103B/13W

CLAIMS: NOBLE

OPERATOR: ENERGY RESERVES

AUTHOR: PAULSEN, L.H.

DESCRIPTION: ROCK SAMPLES WERE COLLECTED OF QUARTZ/CALCITE VEINLETS CUTTING COUNTRY ROCKS.

WORK DONE: SOIL 113;AU,AS,SB
SILT 78;AU,AS,SB
ROCK 30;AU

REFERENCES: A.R. 10058,11058

622 REDTOP

MINING DIV: SKEENA ASSESSMENT REPORT 10558 INFO CLASS 3

LOCATION: LAT. 52 48.4 LONG. 131 54.8 NTS: 103B/13W

CLAIMS: REDTOP

OPERATOR: VENTURES WEST MIN.

AUTHOR: RICHARDS, G.G. HARIVEL, C.

DESCRIPTION: LIMESTONES, LIMY ARGILLITES AND ARGILLITES OF THE KUNGA FORMATION (TRIASSIC-JURASSIC) ARE LOCALLY OVERLAIN BY THE HAIDA SANDSTONE (CRETACEOUS). BOTH OF THESE FORMATIONS ARE CUT BY NUMEROUS FAULTS, RHYOLITE TO ANDESITE DYKES AND A PLUG OF FINE-GRAINED DIORITE (TERTIARY?). A VOLCANIC BRECCIA CONTAINS UP TO 30 PERCENT FINELY DISSEMINATED

PYRITE.

WORK DONE: SOIL 277;AS
SILT 39;AS
ROCK 55;AS
GEOL 1:5000

REFERENCES: A.R. 10558

623 REDTOP

MINING DIV: SKEENA ASSESSMENT REPORT 11113 INFO CLASS 3

LOCATION: LAT. 52 48.8 LONG. 131 55.1 NTS: 103B/13W

CLAIMS: REDTOP

OPERATOR: MAJOREM MIN.

AUTHOR: RICHARDS, G.G.

DESCRIPTION: LIMY ARGILLITE OF THE KUNGA FORMATION AND, ANDESITE TUFF AND RHYOLITE BRECCIA OF THE YAKOUN FORMATION ARE CUT BY RHYOLITE AND BASALT DYKES AND FAULTS. THE YAKOUN ROCKS ARE EXTENSIVELYALTERED AND CUT BY PYRITIC CARBONATE VEINLETS.

WORK DONE: GEOL 1:1000
SOIL 158;AU,AS
SILT 2;AU,AS
ROCK 40;AU,AS

REFERENCES: A.R. 10558,11113

624 REDTOP

MINING DIV: SKEENA ASSESSMENT REPORT 11234 INFO CLASS 3

LOCATION: LAT. 52 48.4 LONG. 131 54.8 NTS: 103B/13W

CLAIMS: REDTOP

OPERATOR: MAJOREM MIN.

AUTHOR: HOWELL, W.A.

DESCRIPTION: KUNGA LIMESTONES AND LIMY ARGILLITES (TRIASSIC/ JURASSIC), YAKOUN RHYOLITE/DACITE, TUFF AND BREC-

CIA, HAIDA SILTSTONE AND SANDSTONE, AND MASSET BASALTIC TO ANDESITIC DYKES AND FLOW ROCKS ARE INTRUDED BY LOCALLY PYRITIC DIORITE/QUARTZ DIORITE.

WORK DONE: GEOL 1:1000
SOIL 115;AU,AS
SILT 3;AU,AS
ROCK 38;AU,AS

REFERENCES: A.R. 10558,11113,11234

MORESBY ISLAND 103C

---

625 JASPER

MINING DIV: SKEENA ASSESSMENT REPORT 11099 INFO CLASS 3

LOCATION: LAT. 52 50.5 LONG. 132 1.8 NTS: 103C/16E

CLAIMS: JASPER

OPERATOR: MAJOREM MIN.

AUTHOR: RICHARDS, G.G.

DESCRIPTION: THE UNDERLYING ROCKS ARE KUNGA LIMESTONE AND ARGILLITE, KARMUTSEN GREENSTONE, AND RHYOLITE (TERTIARY) DYKES. THE RHYOLITE IS PYRITIC AND LACED WITH QUARTZ VEINLETS.

WORK DONE: SILT 27;AS,AU
ROCK 13;AS,AU
SOIL 68;AS,AU

REFERENCES: A.R. 10556,11099

626 NORTH STAR

MINING DIV: SKEENA ASSESSMENT REPORT 10560 INFO CLASS 3

LOCATION: LAT. 52 48.4 LONG. 132 5.8 NTS: 103C/16E

CLAIMS: NORTH STAR

OPERATOR: VENTURES WEST MIN.

AUTHOR: RICHARDS, G.G. HARIVEL, C.

DESCRIPTION: ROCKS OF THE KUNGA FORMATION ARE OVERLAIN BY THE YAKOUN FORMATION. THESE ROCKS ARE ALTERED ON THE EASTERN PART OF THE PROPERTY.

WORK DONE:

SOIL	25;AS,AU
SILT	107;AS,AU
ROCK	7;AS,AU

REFERENCES: A.R. 10560

GRAHAM ISLAND 103F

---

627 OP

MINING DIV: SKEENA ASSESSMENT REPORT 11084 INFO CLASS 2

LOCATION: LAT. 53 3.3 LONG. 132 14.9 NTS: 103F/ 1E 103F/ 1W

CLAIMS: OP

OPERATOR: CHEVRON STANDARD

AUTHOR: MCALLISTER, S. SANDBERG, T.

DESCRIPTION: A GENERALIZED STRATIGRAPHY OF THE PROPERTY CONSISTS OF SUBMARINE MASSIVE AND PILLOW BASALTS, DARK LIMESTONES, ARGILLITES AND TUFFS OF THE KARMUTSEN, KUNGA AND YAKOUN FORMATIONS (TRIASSIC TO JURASSIC) FINE-GRAINED CARBONACEOUS SILTSTONES OF THE QUEEN CHARLOTTE GROUP (UPPER CRETACEOUS), AND RHYOLITE, GABBRO, DACITE PORPHYRY AND FELDSPAR PORPHYRY PLUGS AND DYKES OF THE MASSET FORMATION (TERTIARY). THE ROCKS ARE EXTENSIVELY FAULTED AND CUT BY QUARTZ VEINS CONTAINING MINOR SULPHIDE MINERALIZATION.

WORK DONE:

GEOL	1:10000,5000,1000
ROCK	590;AU,AS
SOIL	1709;AU,AS,SB
DIAD	1163.5 M;15 HOLES,NQ
SAMP	139;AU,AS

REFERENCES: A.R. 7441,7763,8405,9830,11084

628 RHYOLITE

MINING DIV: SKEENA ASSESSMENT REPORT 10559 INFO CLASS 3

LOCATION: LAT. 53 12.7 LONG. 132 18.9 NTS: 103F/ 1W

CLAIMS: RHYOLITE

OPERATOR: VENTURES WEST MIN.

AUTHOR: RICHARDS, G.G. HARIVEL, C.

DESCRIPTION: SEVERAL EXPOSURES OF THE MASSET FORMATION (PALEOCENE) OCCUR IN THE LONG INLET AREA WHICH IS UNDERLAIN BY THE LONGARM FORMATION (EARLY CRETACEOUS). RHYOLITE OUTCROPS CONTAIN SIGNIFICANT MARCASITE-PYRITE CONCENTRATIONS.

WORK DONE: SOIL 87;AS
SILT 15;AS
ROCK 10;AS

REFERENCES: A.R.10559

629 BAT

MINING DIV: SKEENA ASSESSMENT REPORT 10998 INFO CLASS 3

LOCATION: LAT. 53 26.8 LONG. 132 4.1 NTS: 103F/ 8E

CLAIMS: BAT

OPERATOR: UMEX

AUTHOR: NADEAU, I.

DESCRIPTION: UNDER GLACIAL DRIFT THE BEDROCK IS INFERRED TO BE THE SKOKUM SEDIMENTARY ROCKS CUT BY THE SANDSPIT FAULT.

WORK DONE: LINE 10.5 KM
SOIL 109;AU,AG,AS
SILT 10;AU,AG,AS

REFERENCES: A.R. 10998

630 HOULIE

MINING DIV: SKEENA ASSESSMENT REPORT 10575 INFO CLASS 3

LOCATION: LAT. 53 28.8 LONG. 132 7.2 NTS: 103F/ 8E

CLAIMS: HOULIE

OPERATOR: ENERGY RESERVES CAN.

AUTHOR: PAULSEN, L.H.

DESCRIPTION: THE CLAIMS ARE LOCATED ON THE PHYSIOGRAPHIC CONTACT BETWEEN THE SKIDEGATE PLATEAU AND THE QUEEN CHARLOTTE LOWLANDS WHICH IS POSTULATED TO BE ON THE SANDSPIT FAULT SYSTEM.

WORK DONE: SOIL 67;AU,AS,HG

REFERENCES: A.R. 9420,10575

631 MINO

MINING DIV: SKEENA ASSESSMENT REPORT 10933 INFO CLASS 3

LOCATION: LAT. 53 28.1 LONG. 132 11.5 NTS: 103F/ 8E

CLAIMS: ANNA, JORDAN, FIVE, DUB

OPERATOR: UMEX

AUTHOR: JOY, R.J.

COMMODITIES: COPPER, MOLYBDENUM

DESCRIPTION: THE SANDSPIT FAULT ZONE IS A POTENTIAL HOST TO GOLD DEPOSITS. TO THE WEST ARE VOLCANIC ROCKS OF THE YAKOUN FORMATION AND SEDIMENTARY ROCKS OF THE HAIDA FORMATION. TO THE EAST ARE SEDIMENTARY ROCKS OF THE SKONUN FORMATION AND A LARGE INTRUSIVE OF CRETACEOUS TO TERTIARY AGE.

WORK DONE:
LINE 13.4 KM
SEIS 8.0 KM
SOIL 184;AU,AG,MO,W,SB,AS
ROCK 26;AU,AG,MO,W,SB,HG

REFERENCES: A.R. 6924,9863,10888,10933
M.I. 103F/G031-MINO

632 SEVEN

MINING DIV: SKEENA ASSESSMENT REPORT 10888 INFO CLASS 4

LOCATION: LAT. 53 28.3 LONG. 132 11.4 NTS: 103F/ 8E

CLAIMS: SEVEN

OPERATOR: UMEX

AUTHOR: NADEAU, I.

DESCRIPTION: AGGLOMERATES AND TUFFS OF THE YAKOUN FORMATION (JURASSIC) ARE UNCONFORMABLY OVERLAIN BY SHALES AND SANDSTONE OF THE HAIDA FORMATION (CRETACEOUS). TO THE NORTHWEST THE HAIDA ROCKS ARE INTRUDED AND OVERLAIN BY BASALTS AND RHYOLITES OF THE MASSET FORMATION (TERTIARY). THE MAIN STRUCTURAL FEATURE IN THE VICINITY IS THE NORTHWEST TRENDING SANDSPIT FAULT SYSTEM.

WORK DONE: EMGR 3.6 KM

REFERENCES: A.R. 6924,9863,10888

633 WILLY'S FIRST

MINING DIV: SKEENA ASSESSMENT REPORT 11219 INFO CLASS 3

LOCATION: LAT. 53 20.8 LONG. 132 21.7 NTS: 103F/ 8W

CLAIMS: WILLY'S FIRST, WILLY'S TUTU

OPERATOR: JMT SERVICES

AUTHOR: CHRISTIE, J.S.

DESCRIPTION: THE PRINCIPAL ROCK TYPES ARE THIN-BEDDED LIMY ARGILLITE OF THE KUNGA FORMATION, THE YAKOUN (JURASSIC) VOLCANIC FLOW AND CLASTIC ROCKS, THE LONGARM (CRETACEOUS) CALCAREOUS ROCKS, AND THE MASSET (TERTIARY) VOLCANIC FLOW ROCKS, BRECCIAS AND DYKES. STEEPLY DIPPING BEDDING STRIKES NORTHWESTERLY. TWO FAULTS PROJECT ONTO THE CLAIM, AS DOES A CLAY-CARBONATE-SILICA-PYRITE ALTERATION ZONE.

WORK DONE:
GEOL 1:5000
SOIL 11;AU,AS
SILT 22;AU,AS
ROCK 5; AU,AS

REFERENCES: A.R. 7564,8011,8599,9695,11219

634 BABE

MINING DIV: SKEENA ASSESSMENT REPORT 11167 INFO CLASS 3

LOCATION: LAT. 53 32.2 LONG. 132 13.2 NTS: 103F/ 9E

CLAIMS: BABE

OPERATOR: CONSOLIDATED CINOLA

AUTHOR: SANDERS, K.G. HART, R.C.

COMMODITIES: GOLD, MERCURY

DESCRIPTION: UNDERGROUND DEVELOPMENT INTERSECTED THE SKONUN (TERTIARY) PEBBLE CONGLOMERATE WITH INTERBEDDED SAND, SILT AND CARBONACEOUS MATERIAL, ANGULAR CONGLOMERATE, AND ARGILLITE. EAST OF THE FOOTWALL FAULT A ZONE OF THESE ROCKS IS SILICIFIED, SHATTERED, HEALED BY QUARTZ AND CHERT AND MINERALIZED MAINLY WITH VERY FINE FREE GOLD.

WORK DONE: GEOL 1:1000

REFERENCES: A.R. 7208,8730,11167
M.I. 103F/G034-BABE

635 NORTH FLORENCE

MINING DIV: SKEENA ASSESSMENT REPORT 10931 INFO CLASS 4

LOCATION: LAT. 53 32.2 LONG. 132 15.8 NTS: 103F/ 9E 103F/ 9W

CLAIMS: NORTH FLORENCE, SOUTH FLORENCE

OPERATOR: CINOLA OPERATING

AUTHOR: SANDERS, K.G.

DESCRIPTION: DRILLING INTERSECTED SEVERAL MASSIVE BASALT FLOWS AND INTERBEDDED SANDSTONES/CONGLOMERATES OF GRANITIC MATERIAL. (MASSET AND HONNA FORMATIONS?).

WORK DONE: DIAD 100.6;1 HOLE,NQ
PERD 17.3;5 HOLES
SAMP 9;AU

REFERENCES: A.R. 8817,9822,9947,10931

636 EMMONS

MINING DIV: SKEENA ASSESSMENT REPORT 10943 INFO CLASS 3

LOCATION: LAT. 53 30.5 LONG. 132 24.6 NTS: 103F/ 9W

CLAIMS: EMMONS

OPERATOR: VENTURES WEST MIN.

AUTHOR: CHRISTIE, J.S.

DESCRIPTION: THE MASSET VOLCANIC ROCKS INCLUDE RHYOLITE, DACITE, ANDESITE AND BASALT. ALTERATION AND PYRITE MINERALIZATION IS BEST DEVELOPED IN THE FELSIC ROCKS.

WORK DONE:

GEOL	1:5000
SOIL	66;AS
SILT	19;AS
ROCK	36;AS

REFERENCES: A.R. 8380,8400,8660,9971,10943

637 LOON

MINING DIV: SKEENA ASSESSMENT REPORT 10901 INFO CLASS 3

LOCATION: LAT. 53 33.9 LONG. 132 19.4 NTS: 103F/ 9W

CLAIMS: LOON

OPERATOR: SUNATCO DEV.

AUTHOR: JONES, H.M.

DESCRIPTION: THE UNDERLYING ROCKS ARE NEARLY FLAT-LYING BASALTS TUFFS AND BASALTIC BRECCIA OF THE MASSET FORMATION.

WORK DONE:

GEOL	1:5000
SOIL	443;AU,AS,W,ZN,SB,HG

REFERENCES: A.R. 10901

638 INCONSPICUOUS

MINING DIV: SKEENA ASSESSMENT REPORT 11086 INFO CLASS 3

LOCATION: LAT. 53 59.2 LONG. 133 0.2 NTS: 103F/14E 103F/15W

CLAIMS: INCONSPICUOUS

OPERATOR: MAJOREM MIN.

AUTHOR: HOWELL, W.A. RICHARDS, G.G.

DESCRIPTION: ROCK EXPOSURES ARE EXTREMELY SILICIFIED AND PYRITIC VOLCANIC BRECCIAS. CLAY-SULPHIDE ZONES ON THE PROPERTY ARE INTERPRETED TO BE FAULT CONTROLLED.

WORK DONE:

GEOL	1:5000
SOIL	179;AU,AS
SILT	27;AU,AS
ROCK	71;AU,AS
TREN	80.0 M;38 TRENCHES

REFERENCES: A.R. 9028,10127,11086

639 PACKERBACK

MINING DIV: SKEENA ASSESSMENT REPORT 11085 INFO CLASS 4

LOCATION: LAT. 54 0.8 LONG. 132 53.4 NTS: 103F/15W 103K/ 2W

CLAIMS: PACKERBACK

OPERATOR: MAJOREM MIN.

AUTHOR: HOWELL, W.A. RICHARDS, G.G.

DESCRIPTION: THE UNDERLYING ROCKS ARE DACITIC TO ANDESITIC TUFF BRECCIA AND FLOWS OF THE MASSET FORMATION (TERTIARY), AND ARGILLACEOUS ROCKS POSSIBLY OF THE MAUD FORMATION.

WORK DONE:

SOIL	20;AU,AS
SILT	3;AU,AS
ROCK	18;AU,AS

REFERENCES: A.R. 9109,9797,11085

640 JONY

MINING DIV: SKEENA ASSESSMENT REPORT 11009 INFO CLASS 3

LOCATION: LAT. 53 8.8 LONG. 131 56.0 NTS: 103G/ 4W

CLAIMS: JONY

OPERATOR: ENERGY RESERVES CAN.

AUTHOR: LAPORTE, B.

DESCRIPTION: BEDROCK GEOLOGY IS INFERRED TO CONSIST OF HONNA FORMATION CONGLOMERATE SEPARATED FROM YAKOUN VOLCANIC ROCKS BY A FAULT SYSTEM. ROCKS EXPOSED IN ROAD CUTS DISPLAY SUBVERTICAL FAULTS ACCOMPANIED BY GOUGE, CALCITE, SIDERITE AND RARE SULPHIDES.

WORK DONE: SOIL 76;AU,AG,AS,SB
ROCK 6;AU,AG

REFERENCES: A.R. 10056,10057,11009

641 POWDER

MINING DIV: SKEENA ASSESSMENT REPORT 11059 INFO CLASS 4

LOCATION: LAT. 53 12.8 LONG. 131 54.0 NTS: 103G/ 4W

CLAIMS: POWDER

OPERATOR: ENERGY RESERVES CAN.

AUTHOR: LAPORTE, B.

DESCRIPTION: ROCK SAMPLES WERE COLLECTED FROM OUTCROPS OF RUSTY HONNA CONGLOMERATE, SHEARED, RUSTY HAIDA SHALE, AND GREY, PORPHYRITIC HAIDA VOLCANIC ROCKS.

WORK DONE: SOIL 73;AU,AG,AS,SB
ROCK 4;AU

REFERENCES: A.R. 10059,10060,11059

642 STO

MINING DIV: SKEENA ASSESSMENT REPORT 11008 INFO CLASS 4

LOCATION: LAT. 53 20.0 LONG. 131 59.0 NTS: 103G/ 5W

CLAIMS: STO

OPERATOR: ENERGY RESERVES CAN.

AUTHOR: LAPORTE, B.

DESCRIPTION: GRANODIORITE, WHICH IS INTERPRETED TO UNDERLY THE CLAIMS, IS HIGHLY SHEARED, BRECCIATED AND ALTERED BY CALCITE AND QUARTZ VEINING. ROCK OUTCROPS ARE SPARSE.

WORK DONE: SOIL 25;AU,AG,AS,SB
ROCK 14;AU,AG,CU,MO

REFERENCES: A.R. 10027,11008

643 HENRIETTA, MARGARET

MINING DIV: SKEENA ASSESSMENT REPORT 11176 INFO CLASS 3

LOCATION: LAT. 53 28.5 LONG. 130 3.2 NTS: 103G/ 8E

CLAIMS: MARGARET, HENRIETTA, PAT

OPERATOR: ZERON RES.

AUTHOR: SINGHAI, G.C.

COMMODITIES: COPPER

DESCRIPTION: A POCKET OF MASSIVE PYRRHOTITE, LESSER MAGNETITE, CHALCOPYRITE AND PYRITE, AND VERY MINOR SCHEELITE IS ENCLOSED IN BARREN WHITE QUARTZ WITHIN QUARTZ DIORITE OF THE COAST RANGE PLUTONIC ROCKS. THE DEPOSIT APPEARS TO BE A REPLACEMENT OF A LARGE INCLUSION OF METASEDIMENTARY ROCKS.

WORK DONE: LINE 6.0 KM
SOIL 110;CU,AG
SAMP 4;CU,ZN,AG,AU,W

REFERENCES: A.R. 11176
M.I. 103H/G008-HENRIETTA,MARGARET

644 PIT

MINING DIV: SKEENA ASSESSMENT REPORT 10713 INFO CLASS 4

LOCATION: LAT. 53 42.4 LONG. 129 52.6 NTS: 103H/12W

CLAIMS: PIT

OPERATOR: RYAN EX.

AUTHOR: DEVLIN, B.D.

COMMODITIES: LEAD, ZINC, COPPER, SILVER, GOLD

DESCRIPTION: GRANITIC ROCKS AND THIN BELTS OF METAVOLCANIC AND METASEDIMENTARY ROCKS ARE TRANSECTED BY PROMINENT FAULTS TRENDING NORTHWESTERLY. SPHALERITE, CHALCOPYRITE, GALENA AND PYRITE OCCUR IN CONGLOMERATES, QUARTZITES AND QUARTZ MUSCOVITE SCHISTS.

WORK DONE: PROS 1:1000
SAMP 10;CU,PB,ZN,AG,AU

REFERENCES: A.R. 10713
M.I. 103H/G066-PIT

645 PIT

MINING DIV: SKEENA ASSESSMENT REPORT 11207 INFO CLASS 3

LOCATION: LAT. 53 42.4 LONG. 129 52.6 NTS: 103H/12W

CLAIMS: PIT

OPERATOR: RYAN EX.

AUTHOR: DEVLIN, B.D.

COMMODITIES: LEAD, ZINC, COPPER, SILVER, GOLD

DESCRIPTION: THE PIT CLAIM IS ON THE WESTERN EDGE OF THE COAST CRYSTALLINE COMPLEX ADJACENT TO THE INSULAR BELT. IT IS IN FAULTED METASEDIMENTARY AND METAVOLCANIC ROCKS SANDWICHED BETWEEN TWO PLUTONS OF DIORITE TO QUARTZ MONZONITE COMPOSITION. AURIFEROUS AND ARGENTIFEROUS PYRITE, SPHALERITE, CHALCOPYRITE AND

GALENA OCCUR IN A TABULAR CONGLOMERATIC BED WITHIN A BIOTITE SCHIST.

WORK DONE: GEOL 1:5000
EMGR 17.3 KM

REFERENCES: A.R. 10713,11207
M.I. 103H/G066-PIT

TERRACE 103I

---

646 BOLT

MINING DIV: SKEENA ASSESSMENT REPORT 10625 INFO CLASS 3

LOCATION: LAT. 54 11.7 LONG. 128 25.0 NTS: 103I/ 1W

CLAIMS: BOLT

OPERATOR: CAN. NICKEL

AUTHOR: DEBICKI, E.J.

COMMODITIES: COPPER, MOLYBDENUM

DESCRIPTION: LIGHT-COLOURED GRANODIORITE OR QUARTZ MONZONITE IS INTRUDED BY A LEUCOGRANITE BOSS. CUTTING THESE ROCKS ARE QUARTZ VEINS AND APLITE, DIORITE AND DIABASE DYKES. SPECULAR HEMATITE, MAGNETITE, PYRITE, CHALCOPYRITE AND MOLYBDENITE ARE ASSOCIATED WITH THE QUARTZ VEINS.

WORK DONE: GEOL 1:5000
ROCK 43;MO,CU,AG,AU,AS,W
SOIL 25;MO,CU

REFERENCES: A.R. 8578,9387,10625
M.I. 103I/J212-BOLT

647 HAT

MINING DIV: SKEENA ASSESSMENT REPORT 10821 INFO CLASS 3

LOCATION: LAT. 54 47.8 LONG. 128 59.0 NTS: 103I/14E

CLAIMS: HAT, FLARE

OPERATOR: YOUNG, DONALD

AUTHOR: OGRYZLO, P.

DESCRIPTION: SHALE, ARGILLITE, BANDED SILTSTONE AND MINOR CONGLOMERATE OF THE BOWSER GROUP, AND COAST RANGE QUARTZ DIORITE ARE INTRUDED BY DIORITE/GABBRO AND RELATED QUARTZ VEINS AND APLITE DYKES. THE VEINS CARRY AURIFEROUS SULPHIDES IN THIS AREA.

WORK DONE:

GEOL	1:5000
SILT	1;PB,CU,AG,AU,AS,W
ROCK	30;PB,CU,AG,AU,AS,W
SAMP	16;PB,CU,AG,AU,AS,W

REFERENCES: A.R. 10045,10821

648 MISTY

MINING DIV: SKEENA ASSESSMENT REPORT 10827 INFO CLASS 3

LOCATION: LAT. 54 45.0 LONG. 128 53.9 NTS: 103I/10W 103I/15W

CLAIMS: MISTY

OPERATOR: CAMPBELL RES.

AUTHOR: WILSON, R.G.

COMMODITIES: GOLD

DESCRIPTION: THE PROPERTY IS LOCATED ON THE NORTHEAST TRENDING CONTACT BETWEEN DIORITIC INTRUSIVE OF THE COAST CRYSTALLINE COMPLEX (CRETACEOUS) AND A FINE-GRAINED SEQUENCE OF THE BOWSER LAKE GROUP(UPPER JURASSIC/LOWER CRETACEOUS). ARGILLITE IS CUT BY QUARTZ VEINS MINERALIZED WITH FLAKES, NUGGETS AND DEDRITIC GOLD. THE VEINS DIP 45 TO 90 DEGREES TO THE SOUTHWEST.

WORK DONE:

GEOL	1:100;1:50
SOIL	40;AU
ROCK	113;AU
DIAD	270.2 M;5 HOLES,NQ
SAMP	34;AU

REFERENCES: A.R. 8201,9239,10128,10827
M.I. 103I/J213-MISTY

649 BONANZA, REDWING, DOUBLE ED

MINING DIV: SKEENA ASSESSMENT REPORT 11054 INFO CLASS 3

LOCATION: LAT. 55 23.3 LONG. 129 51.9 NTS: 103P/ 5W

CLAIMS: BONANZA, IMP, MET, YET

OPERATOR: IMPERIAL METALS

AUTHOR: QUIN, S.P.

COMMODITIES: COPPER, SILVER, GOLD, COBALT, IRON

DESCRIPTION: METAMORPHOSED ANDESITES, CRYSTAL TUFFS AND MASSIVE MAFIC SILLS FORM A LARGE INLIER IN GRANITIC ROCKS OF THE COAST RANGE COMPLEX. THE VOLCANICS ARE CUT BY DYKES AND SMALL GABBROIC PLUGS. OVERLYING THE VOLCANIC ROCKS ARE ARGILLITES, SILTSTONES, SANDSTONE AND MINOR LIMESTONE. MASSIVE SULPHIDE MINERALIZATION OCCURS IN THE VOLCANIC-SEDIMENTARY ROCK CONTACT AREA.

WORK DONE: EMAB 155.0 KM
MAGA 155.0 KM

REFERENCES: A.R. 11054
M.I. 103P 023-BONANZA;103P 024-REDWING;103P 025-DOUBLE ED

650 DEADWOOD, ANYOX AREA

MINING DIV: SKEENA ASSESSMENT REPORT 10928 INFO CLASS 3

LOCATION: LAT. 55 28.2 LONG. 129 48.9 NTS: 103P/ 5W

CLAIMS: HROTHGAR, WOTAN, DEADWOOD, IMPERIAL

OPERATOR: IMPERIAL METALS

AUTHOR: QUIN, S. DE CARLE, R.

COMMODITIES: COPPER

DESCRIPTION: THE AIRBORNE SURVEY WAS CONDUCTED OVER A VOLCANIC-METASEDIMENTARY ROCK CONTACT WITH WHICH A NUMBER OF SULPHIDE DEPOSITS CORRELATE IN THIS AREA. THESE

ROCKS FORM ROOF PENDANTS IN THE COAST RANGE COMPLEX.

WORK DONE: EMAB 150.0 KM
MAGA 150.0 KM

REFERENCES: A.R. 10204,10928
M.I. 103P 243-DEADWOOD

651 JACKIE, CD, RAMBLER, HOMESTAKE, MOS2

MINING DIV: SKEENA ASSESSMENT REPORT 10636 INFO CLASS 3

LOCATION: LAT. 55 26.1 LONG. 129 50.2 NTS: 103P/ 5W

CLAIMS: RUDGE, GAMMA

OPERATOR: COMINCO

AUTHOR: BUTRENCHUK, S.B.

COMMODITIES: COPPER, ZINC, MOLYBDENUM, IRON, GOLD, SILICA, SILVER

DESCRIPTION: MAFIC VOLCANIC ROCKS FORM THE CORE OF AN OVER-TURNED, NORTHERLY PLUNGING ANTICLINE. THESE ROCKS ARE OVERLAIN BY A CHERT BAND, ARGILLITE AND INTER-CALATED TUFF. THIS VOLCANIC-SEDIMENTARY ROCK SE-QUENCE IS INTRUDED BY DYKES STRIKING NORTH AND NORTHEAST. PYRITE, PYRRHOTITE, CHALCOPYRITE AND MINOR SPHALERITE OCCUR IN THE VOLCANICS.

WORK DONE: DIAD 452.3 M;2 HOLES,BQ
SAMP 133;CU,ZN,AG,AU

REFERENCES: A.R. 10636
M.I. 103P 220-MOS2; 103P 221-JACKIE;
103P 222-CD; 103P 226-RAMBLER;
103P 244-HOMESTAKE; 103P 264-ANYOX
AREA

652 MOLLY MACK

MINING DIV: SKEENA ASSESSMENT REPORT 10898 INFO CLASS 2

LOCATION: LAT. 55 21.3 LONG. 129 47.9 NTS: 103P/ 5W

CLAIMS: MOLY MAY

OPERATOR: ENFIELD RES.

AUTHOR: AFFLECK, J.

COMMODITIES: MOLYBDENUM, GOLD, SILVER, ASBESTOS, SILICA

DESCRIPTION: SEDIMENTARY AND VOLCANIC ROCKS (LOWER JURASSIC) ARE INTRUDED BY A SMALL STOCK OF THE ALICE ARM INTRUSIONS (EOCENE). THE CORE OF THE QUARTZ MONZONITE STOCK CONTAINS GARNET, PYRITE AND MOLYBDENITE. OXIDATION IS PERVASIVE.

WORK DONE: GEOL 1:5000;1:500
DIAD 610.0 M;3 HOLES,BQ
SAMP 123;AU,MO

REFERENCES: A.R. 10120,10898
M.I. 103P 228-MOLLY MACK

653 BC MOLY, KITSAULT MINE

MINING DIV: SKEENA ASSESSMENT REPORT 11239 INFO CLASS 2

LOCATION: LAT. 55 25.4 LONG. 129 25.4 NTS: 103P/ 6W

CLAIMS: PATRICIA

OPERATOR: AMAX OF CAN.

AUTHOR: MUSTARD, J.W.

COMMODITIES: MOLYBDENUM

DESCRIPTION: DRILLING INTERSECTED THE ALTERED DIORITIC LIME CREEK STOCK OF THE COAST PLUTONIC COMPLEX AND CONTACT METAMORPHIC HORNFELS OF THE BOWSER LAKE GROUP SEDIMENTARY ROCKS (JURASSIC). THREE STAGES OF MOLYBDENITE MINERALIZATION OCCURS MAINLY IN QUARTZ STOCKWORK. LESSER MINERALS PRESENT ARE PYRITE, GALENA AND SPHALERITE.

WORK DONE: DIAD 1907 M;12 HOLES,NQ
SAMP 540;MO,PB,CU,FE

REFERENCES: A.R. 7170,7186,10443,11239
M.I. 103P 120-BC MOLY
ECON. GEOL. 1985, V.80, P. 57

654 KINSKUCH

MINING DIV: SKEENA ASSESSMENT REPORT 10798 INFO CLASS 3

LOCATION: LAT. 55 39.7 LONG. 129 21.3 NTS: 103P/11W

CLAIMS: BIG BULK

OPERATOR: PROCAN EX.

AUTHOR: LIVINGSTONE, K.

COMMODITIES: COPPER

DESCRIPTION: CHALCOPYRITE MINERALIZATION IS LOCATED IN AN AREA OF RETICULATE QUARTZ VEINS IN ANDESITE FLOW ROCKS GRADING INTO MICRODIORITE OF THE HAZELTON GROUP (JURASSIC). A SMALL LACCOLITH OF QUARTZ EYE PORPHYRY AND FEW DYKES ARE EXPOSED EAST OF THE SULPHIDE SYSTEM.

WORK DONE: DIAD 883.7 M;5 HOLES,NQ
SAMP 314;CU,AU

REFERENCES: A.R. 8375,8785,10798
M.I. 103P 016-KINNSKUCH

655 MAC, STANDARD, BILLY MAC, KENT, MAPLE LEAF

MINING DIV: SKEENA ASSESSMENT REPORT 11070 INFO CLASS 4

LOCATION: LAT. 55 31.1 LONG. 129 23.9 NTS: 103P/11W

CLAIMS: SUNRISE, SUNNY

OPERATOR: WAYBO RES.

AUTHOR: ARIK, A.H.

COMMODITIES: ZINC

DESCRIPTION: FELDSPAR AND AUGITE PORPHYRIES INTRUDE ARGILLITE. ZINC MINERALIZATION OCCURS IN QUARTZ VEINS AND LENSES, PODS AND STREAKS ASSOCIATED WITH QUARTZ VEINS.

WORK DONE: GEOL 1:1200,1:2400
SOIL 17;ZN
ROCK 10;ZN

REFERENCES: A.R. 11070

M.I. 103P 147-MAC;103P 148-STANDARD;
103P 149-BILLY MAC;103P 150-KENT;
103P 151-MAPLE LEAF

656 RIVERSIDE, BJ, CAPE NOME, SILVER STAR, EAGLE

MINING DIV: SKEENA ASSESSMENT REPORT 10803 INFO CLASS 3

LOCATION: LAT. 55 38.1 LONG. 129 31.0 NTS: 103P/11W 103P/12E

CLAIMS: COBALT, DEASE, JAY

OPERATOR: OUTLAND RES.

AUTHOR: READ, P.B.

COMMODITIES: SILVER, LEAD, ZINC, COPPER

DESCRIPTION: SEDIMENTARY ROCKS AND VOLCANIC ROCKS ARE INTRUDED BY METADIORITE AND METAGABBRO (TRIASSIC TO CRETACEOUS) GRADING TO MARGINAL GREENSTONE. THE ROCKS CONTAN MINOR PYRITE AND QUARTZ.

WORK DONE: GEOL 1:10000

REFERENCES: A.R. 10803
103P 166-RIVERSIDE;103P 167-BJ NEW WORLD;103P 168-CAPE NOME;103P 169-SILVER STAR;103P 174-EAGLE;103P 175-HENDERSON;103P 176-ZORKA;103P 229-DOLLAR BILL

657 RIVERSIDE, BJ, CAPE NOME, SILVER STAR, EAGLE

MINING DIV: SKEENA ASSESSMENT REPORT 10951 INFO CLASS 3

LOCATION: LAT. 55 38.1 LONG. 129 31.0 NTS: 103P/11W 103P/12E

CLAIMS: JAY, CAPE NOME, COBALT, NEW WORLD

OPERATOR: OUTLAND RES.

AUTHOR: FORGERON, F.D.

COMMODITIES: SILVER, LEAD, ZINC, COPPER

DESCRIPTION: EPICLASTIC SEDIMENTARY AND VOLCANIC ROCKS ARE EXTENSIVELY CUT BY MAFIC DYKE SWARMS WHICH PROVIDE

AN EFFECTIVE PLUMBING SYSTEM FOR SOLUTIONS AND POSSIBLE MINERALIZATION.

WORK DONE: SOIL 655;CU,AG

REFERENCES: A.R. 10803,10951
M.I. 103P 166-RIVERSIDE;103P 167-BJ; 103P 168-CAPE NOME;103P 169-SILVER STAR;103P 175-EAGLE;103P 176-HENDERSON;103P 229-ZORKE

658 VIMY RIDGE, CARPENTER

MINING DIV: SKEENA ASSESSMENT REPORT 11081 INFO CLASS 4

LOCATION: LAT. 55 41.8 LONG. 129 39.2 NTS: 103P/12E

CLAIMS: HANNA

OPERATOR: BOSC. RES.

AUTHOR: CREMONESE, D.

COMMODITIES: COPPER, GOLD

DESCRIPTION: GRAPHITIC SILTSTONE IS CUT BY A LARGE DYKE AND NUMEROUS QUARTZ STRINGERS. MASSIVE PYRRHOTITE OCCURS IN FLOAT ROCKS. HIGHLY ALTERED QUARTZ DIORITE FLOAT IS MINERALIZED WITH MOLYBDENITE ROSETTES, AND A LARGE QUARTZ BOULDER INCLUDES PYRITE, ARSENOPYRITE, GALENA AND SPHALERITE WITH SILVER AND GOLD.

WORK DONE: PROS 1:5000
SILT 25;MULTIELEMENT

REFERENCES: A.R. 10296,11081
M.I. 103P 108-VIMY RIDGE; 103P 109-CARPENTER

659 SADDLE, ELKHORN

MINING DIV: SKEENA ASSESSMENT REPORT 11076 INFO CLASS 3

LOCATION: LAT. 55 37.4 LONG. 129 50.0 NTS: 103P/12W

CLAIMS: SADDLE

OPERATOR: NOR CON EX.

AUTHOR: CAVANAGH, R.

COMMODITIES: LEAD, ZINC, COPPER, GOLD, SILVER

DESCRIPTION: SEDIMENTARY ROCKS OF THE STEWART COMPLEX AND YOUNGER SEDIMENTARY ROCKS FORM A ROOF PENDANT IN DIORITE OF THE COAST RANGE CRYSTALLINE COMPLEX. MINERALIZATION CONSISTS OF A NORTHWEST STRIKING, BRANCHING QUARTZ VEIN CONTAINING GALENA, SPHALERITE, CHALCOPYRITE AND PYRITE.

WORK DONE: GEOL 1:5000;1:500
SAMP 11;CU,PB,ZN,AG,AU,NI
PETR 5

REFERENCES: A.R. 11076
M.I. 103P 012-SADDLE;103P 013-ELKHORN

660 GLORIA

MINING DIV: SKEENA ASSESSMENT REPORT 11082 INFO CLASS 4

LOCATION: LAT. 55 48.4 LONG. 129 59.7 NTS: 103P/13W

CLAIMS: CARDOZO, FRANKFURTER

OPERATOR: GENESIS RES.

AUTHOR: CREMONESE, D.

COMMODITIES: GOLD, SILVER, COPPER, LEAD, ZINC

DESCRIPTION: THE AREAS OF INTEREST ARE BRECCIA ZONES AND QUARTZ VEINS CUTTING A QUARTZ DIORITE RIDGE.

WORK DONE: SILT 22;AU

REFERENCES: A.R. 10300,11082
M.I. 103P 011-GLORIA

661 PRINCE JOHN, RED BLUFF

MINING DIV: SKEENA ASSESSMENT REPORT 11175 INFO CLASS 4

LOCATION: LAT. 56 0.0 LONG. 129 58.2 NTS: 103P/13W 104A/ 4W

CLAIMS: PRINCE JOHN

OPERATOR: NOR CON EX.

AUTHOR: CAVANAGH, R.

COMMODITIES: COPPER, GOLD

DESCRIPTION: SHALE, SANDSTONE, CONGLOMERATE AND GREENSTONES ARE CUT BY THE COAST CRYSTALLINE ROCKS. CHALCOPYRITE AND PYRITE OCCUR IN A THIN BANDED PYROCLASTIC BED IN GREENSTONES.

WORK DONE: PROS 1:5000
SAMP 13;AG,AU,CU

REFERENCES: A.R. 11175
M.I. 103P 049-PRINCE JOHN;104A 072-RED BLUFF

662 PROSPERITY, MELVIN, ABERDEEN

MINING DIV: SKEENA ASSESSMENT REPORT 11007 INFO CLASS 3

LOCATION: LAT. 55 54.1 LONG. 129 56.0 NTS: 103P/13W

CLAIMS: RYAN, GARGOYLE, SUNDAY

OPERATOR: PACIFIC CASSIAR

AUTHOR: KENYON, J.M.

COMMODITIES: SILVER, LEAD, ZINC, COPPER, GOLD

DESCRIPTION: THE ROCKS ARE MARINE PYROCLASTICS, TUFFS, RHYOLITE AND INTERCALATED SILTSTONES AND DIRTY CARBONATES OF THE HAZELTON GROUP. THE ROCKS ARE CUT BY SHEAR ZONES DIPPING 45 TO 65 DEGREES TO THE WEST. THE SHEARED ROCKS ARE MINERALIZED WITH ARGENTIFEROUS GALENA, NATIVE SILVER, PYRITE, ARSENOPYRITE, SPHALERITE, TETRAHEDRITE, POLYBASITE, PYRARGYRITE AND CHALCOPYRITE.

WORK DONE: GEOL 1:5000
ROCK 13;CU,PB,ZN,AG,AU
SOIL 17;PB,ZN,AG
PITS 3

REFERENCES: A.R. 11007
M.I. 103P 089-PROSPERITY PORTER IDAHO;
103P 090-MELVIN;103P 091-ABERDEEN

663 LAKESHORE, START, COBALT

MINING DIV: SKEENA ASSESSMENT REPORT 10834 INFO CLASS 3

LOCATION: LAT. 56 4.1 LONG. 130 0.9 NTS: 104A/ 4W 104B/ 1E

CLAIMS: IOU, MAPLE LEAF, EXCHANGE, COBALT, START, SLATE, BUSH

OPERATOR: ESSO RES. CAN.

AUTHOR: MCGUIGAN, P.J.

DESCRIPTION: HAZELTON VOLCANIC GREENSTONE, ARGILLITE AND SLATE ARE INTRUDED BY A FELDSPAR PORPHYRY STOCK (JURASSIC). PYRITE, GALENA, SPHALERITE AND CHALCOPYRITE OCCUR IN FISSURE-BRECCIATED INTRUSIVES, AND IN VEIN LIKE SILICIFIED ZONES IN THE HAZELTON ROCKS.

WORK DONE: LINE 9.6 KM
SOIL 288;PB,ZN,CU,AG

REFERENCES: A.R. 448,10834
M.I. 104A 014-LAKESHORE

664 RUFUS

MINING DIV: SKEENA ASSESSMENT REPORT 10634 INFO CLASS 3

LOCATION: LAT. 56 7.6 LONG. 129 46.8 NTS: 104A/ 4W

CLAIMS: BUCK

OPERATOR: KINGDOM RES.

AUTHOR: HARRIS, C.R.

COMMODITIES: COPPER, IRON, GOLD, SILVER

DESCRIPTION: ALONG THE WEST SIDE OF RUFUS CREEK IS A COMPLEX OF GREEN AND RED, BOULDER-SIZE FRAGMENTAL VOLCANIC ROCKS WHICH MAY INCLUDE A FEEDER DYKE. TWO QUARTZ DIORITE OR MONZONITE DYKES STRIKE NORTHWESTERLY. QUARTZ-JASPER-SPECULAR HEMATITE OCCUR IN FRACTURES. SMALL BLEBS OF CHALCOPYRITE OCCUR WITH

CALCITE.

WORK DONE: PROS 1:3450
SAMP 26;CU,PB,ZN,AG,AU

REFERENCES: A.R. 10634
M.I. 104A019-RUFUS

ISKUT RIVER 104B

---

665 MUNRO, LAST CHANCE

MINING DIV: SKEENA ASSESSMENT REPORT 10835 INFO CLASS 3

LOCATION: LAT. 56 5.9 LONG. 130 0.0 NTS: 104B/ 1E

CLAIMS: PORTLAND, FRITZ, BROOKLAND, GLACIER, BOUNDARY, BOSTON

OPERATOR: ESSO RES. CAN.

AUTHOR: MCGUIGAN, P.J.

COMMODITIES: SILVER, LEAD, ZINC, COPPER

DESCRIPTION: FOLDED AND SILICIFIED ARGILLITE WITH INTERCALATED TUFFACEOUS(?) BEDS ARE INTRUDED BY GRANITIC COAST RANGE ROCKS. GALENA, SPHALERITE, TETRAHEDRITE AND CHALCOPYRITE OCCUR IN QUARTZ VEINS.

WORK DONE: LINE 20.4 KM
SOIL 770;CU,PB,ZN,AG

REFERENCES: A.R. 7640,8245,9628,9724,10835
M.I. 104B 047-MUNRO;104B 048-LAST CHANCE

666 PREMIER BORDER, SILBAK PREMIER

MINING DIV: SKEENA ASSESSMENT REPORT 10651 INFO CLASS 3

LOCATION: LAT. 56 5.4 LONG. 130 1.8 NTS: 104B/ 1E

CLAIMS: CASCADE FORKS, CASCADE FALLS

OPERATOR: WESTMIN RES.

AUTHOR: WOJDAK, P.J.

COMMODITIES: GOLD, SILVER, LEAD, ZINC

DESCRIPTION: THE DRILL CORE CONSISTS OF A THICK AND MONOTONOUS SEQUENCE OF VERY WEAKLY LAYERED GREEN ANDESITE LAVA,TUFF AND DACITE PORPHYRY. THE SOUTHWEST CONTACT BETWEEN THE PORPHYRY AND ANDESITE IS FRACTURED, STRONGLY SILICIFIED AND MINERALIZED WITH SPHALERITE AND GALENA.

WORK DONE: GEOL RELOG DRILL CORE

REFERENCES: A.R. 9626,10651
M.I. 104B 053-PREMIER BORDER;104B054-SILBAK PREMIER

667 SALMON GOLD, SCOTTIE, MORRIS SUMMIT

MINING DIV: SKEENA ASSESSMENT REPORT 10738 INFO CLASS 2

LOCATION: LAT. 56 13.2 LONG. 130 5.8 NTS: 104B/ 1E

CLAIMS: SCOTTY, SCOT, PRINCE, SUMMIT LAKE

OPERATOR: SCOTTIE GOLD MINES

AUTHOR: WARES, R.

COMMODITIES: GOLD, SILVER, ZINC, COPPER, IRON

DESCRIPTION: VARIABLY ALTERED ANDESITIC BRECCIAS OF THE HAZELTON GROUP ARE INTRUDED BY THE SUMMIT LAKE GRANODIORITE-HORNBLENDE QUARTZ MONZONITE WHICH HAS A WIDE CONTACT AUREOLE. THE ROCKS ARE CUT BY NUMEROUS FAULTS. THE PRINCIPAL GOLD-BEARING MINERALIZATION IS IN THE HANGING WALL OF THE WESTERLY DIPPING MORRIS SUMMIT FAULT.

WORK DONE: GEOL 1:2400

REFERENCES: A.R. 10738
M.I. 104B 034-SALMON GOLD;104B 074-SCOTTIE

668 RED RIVER, LUCK

MINING DIV: SKEENA ASSESSMENT REPORT 10698 INFO CLASS 3

LOCATION: LAT. 56 27.5 LONG. 130 12.0 NTS: 104B/ 8E

CLAIMS: RED RIVER

OPERATOR: ESSO RES. CAN.

AUTHOR: BRIDGE, D.A.

COMMODITIES: GOLD, SILVER, LEAD, ZINC

DESCRIPTION: DRILLING WAS CONFINED TO VEIN-TYPE MINERALIZATION IN THE BRUCEJACK LAKE AREA. AN EXTENSIVE AREA OF QUARTZ-SERICITE-PYRITE ALTERATION OCCURS IN INTERMEDIATE VOLCANIC ROCKS, CLASTIC SEDIMENTARY ROCKS, AND FINE-GRAINED HORNBLENDE SYENITE INTRUSIVE ROCKS. GOLD AND SILVER-BEARING QUARTZ VEINS, STOCK WORK AND SHEETED ZONES OCCUR AT THE PERIPHERY OF THE ALTERATION ZONE CARRYING SPHALERITE, TETRAHEDRITE, GALENA, ARGENTITE, PYRARGYRITE AND ELECTRUM.

WORK DONE: DIAD 930.2 M;18 HOLES,BQ
SAMP 343;AU,AG(CU,PB,ZN)

REFERENCES: A.R. 6255,9435,10268,10698
M.I. 104B 118-RED RIVER;104B 022-LUCK
PAPER 1983-1, P.171

669 MACKAY, SIB

MINING DIV: SKEENA ASSESSMENT REPORT 11228 INFO CLASS 3

LOCATION: LAT. 56 37.0 LONG. 130 27.0 NTS: 104B/ 9W

CLAIMS: SIB

OPERATOR: RYAN EX.

AUTHOR: GEORGE, R.

DESCRIPTION: THE MINERALIZED ROCKS NORTH OF STEWART APPARENTLY CONTINUE NORTHWARD. A FOLDED SEQUENCE OF VOLCANIC AND SEDIMENTARY ROCKS OF ISLAND ARC ORIGIN (TRIASSIC) ARE INTRUDED BY QUARTZ DIORITES (LATE TRIASSIC TO CRETACEOUS).

WORK DONE: SILT 68;MULTIELEMENT
ROCK 27;MULTIELEMENT

REFERENCES: A.R. 11228
M.I. 104B 008-MACKAY; 104B 119-SIB

670 SIB, MACKAY

MINING DIV: SKEENA ASSESSMENT REPORT 11160 INFO CLASS 3

LOCATION: LAT. 56 39.0 LONG. 130 26.2 NTS: 104B/ 9W

CLAIMS: TOK

OPERATOR: RYAN EX.

AUTHOR: GEORGE, R.

COMMODITIES: LEAD, ZINC, GOLD, SILVER, COPPER

DESCRIPTION: FRAGMENTAL ROCKS, MAFIC VOLCANICS, RHYOLITES AND ARGILLITES OF THE BOWSER GROUP DIP NORTHWESTERLY. VERTICAL FAULTS STRIKE NORTHEAST. A STRONG QUARTZ-PYRITE STOCKWORK CONTAINS TRACES OF GALENA AND SPHALERITE.

WORK DONE: SILT 81;MULTIELEMENT
ROCK 89;MULTIELEMENT

REFERENCES: A.R. 5683,6075,11160
M.I. 104B 008-MACKAY;104B 119-SIB

TELEGRAPH CREEK 104G

---

671 RUN

MINING DIV: LIARD ASSESSMENT REPORT 10682 INFO CLASS 3

LOCATION: LAT. 57 18.3 LONG. 130 54.0 NTS: 104G/ 7W

CLAIMS: BE

OPERATOR: UTAH MINES

AUTHOR: HOLLAND, G.L.

COMMODITIES: COPPER, MOLYBDENUM

DESCRIPTION: CHALCOPYRITE OCCURS FINELY DISSEMINATED IN VEINLETS AND AS BLEBS IN ALTERED SYENITE PORPHYRY.

WORK DONE: DIAD 690.1 M;5 HOLES,NQ
SAMP 246;CU,MO

REFERENCES: A.R. 3093,3577,3989,4100,4755,6162,6391,
6875,10682
M.I. 104G 040-RUN

672 RUN

MINING DIV: LIARD ASSESSMENT REPORT 10711 INFO CLASS 3

LOCATION: LAT. 57 18.2 LONG. 130 54.0 NTS: 104G/ 7W

CLAIMS: BE

OPERATOR: UTAH MINES

AUTHOR: HOLLAND, G.L.

COMMODITIES: COPPER, MOLYBDENUM

DESCRIPTION: DRILLING INTERSECTED XENOLITHIC,COARSE-GRAINED MONZONITE PORPHYRY, SILICEOUS BANDED TUFF BRECCIA AND ANDESITIC FELDSPAR PORPHYRY. THE ROCKS ARE CUT BY FRACTURES AND FAULTS THAT CONTAIN QUARTZ-CARBBONATE VEINLETS MINERALIZED WITH HEMATITE, MAGNETITE, LIMONITE, CHALCOPYRITE AND MINOR MOLYBDENITE.

WORK DONE: DIAD 532.8 M;4 HOLES,NQ
SAMP 175;CU,MO

REFERENCES: A.R. 3093,3577,3989,4100,4755,6162,6391,
6875,10682,10711
M.I. 104G 040-RUM

673 LODE

MINING DIV: LIARD ASSESSMENT REPORT 11262 INFO CLASS 4

LOCATION: LAT. 57 33.8 LONG. 131 39.3 NTS: 104G/12E

CLAIMS: LODE

OPERATOR: CHUTINE RES.

AUTHOR: KEEP, G.

COMMODITIES: TUNGSTEN, LEAD, ZINC, COPPER

DESCRIPTION: DEFORMED SLATE, QUARTZITE, TUFFS AND LIMESTONE (PERMIAN) ARE INTRUDED BY GRANODIORITE AND QUARTZ MONZONITE (JURASSIC/CRETACEOUS). SOME OF THE LIMESTONE IS TRANSFORMED INTO GARNET SKARN WITH SPHALERITE, GALENA, CHALCOPYRITE, PYRITE AND SCHEELITE.

WORK DONE: PROS 1:500
TREN 12.5 M;3 TRENCHES

REFERENCES: A.R. 11262
M.I. 104G 012-STIKINE/DEVILS ELBOW

SPATSIZI RIVER 104H

---

674 MFJ

MINING DIV: LIARD ASSESSMENT REPORT 10736 INFO CLASS 3

LOCATION: LAT. 57 47.8 LONG. 129 50.2 NTS: 104H/13W

CLAIMS: ROSE OF KLAPPAN YACU, ROGER, LAST ROSE

OPERATOR: KIDD CREEK MINES

AUTHOR: ENNS, S.G.

COMMODITIES: COPPER

DESCRIPTION: A SEQUENCE OF ANDESITIC VOLCANIC ROCKS WITH MINOR SEDIMENTARY ROCKS IS INTRUDED BY COEVAL DYKES AND SMALL STOCKS OF UPPER TRIASSIC TO MID JURASSIC AGE. THIS SEQUENCE IS CUT BY PORPHYRITIC QUARTZ MONZONITE DYKES OF CRETACEOUS AGE. SEVERAL SILICA-SERICITE-PYRITE ALTERATION ZONES APPEAR TO BE LOCALIZED ALONG SMALL SHEAR ZONES. CHALCOPYRITE IS PRESENT IN TRACE AMOUNTS.

WORK DONE: GEOL 1:5000
SOIL 2;MULTIELEMENT
ROCK 15;MULTIELEMENT

REFERENCES: A.R. 10736
M.I. 104H 001-MFJ

CRY LAKE 104I

675 KUTCHO CREEK

MINING DIV: LIARD ASSESSMENT REPORT 10770 INFO CLASS 3

LOCATION: LAT. 58 12.3 LONG. 128 22.0 NTS: 104I/ 1W

CLAIMS: SMRB, KUTCHO CREEK

OPERATOR: SUMAC MINES

AUTHOR: HOLT, E.S.

COMMODITIES: COPPER, ZINC, SILVER

DESCRIPTION: DRILLING INTERSECTED QUARTZ-EYE SCHIST, SERICITE SCHIST, SILICIOUS SCHIST AND GREENSCHIST. THE PRINCIPAL MINERALIZATION CONSISTS OF BANDED, ARGENTIFEROUS CHALCOPYRITE, BORNITE, SPHALERITE AND PYRITE.

WORK DONE: DIAD 1594.0 M;11 HOLES,NQ
SAMP 140;AU,AG,CU,PB,ZN,S

REFERENCES: A.R. 4863,5120,5294,5475,5641,5778,6025, 6026,6038,6039,6273,6343,6373,7433,7437, 7537,7599,8273,8381,8395,9657,10770
M.I. 104I 060-KUTCHO CREEK

676 KUTCHO CREEK, JEFF

MINING DIV: LIARD ASSESSMENT REPORT 11187 INFO CLASS 3

LOCATION: LAT. 58 12.3 LONG. 128 22.0 NTS: 104I/ 1W

CLAIMS: JEFF

OPERATOR: ESSO RES. CAN.

AUTHOR: BRIDGE, D.

COMMODITIES: COPPER, ZINC

DESCRIPTION: FROM OLDEST, THE STRATIGRAPHY CONSISTS OF SERICITE SCHIST, RHYOLITE TUFF, QUARTZ FELDSPAR CRYSTAL TUFF BASALTIC TO ANDESITIC FLOW ROCKS, TUFF-ARGILLITE, CONGLOMERATE AND LIMESTONE OF THE KUTCHO ASSEMBLAGE (TRIASSIC). THE MAIN VOLCANOGENIC MASSIVE AND DISSEMINATED SULPHIDE LENS OF PYRITE, SPHALERITE, CHALCOPYRITE, BORNITE AND CHALCOCITE OCCURS

AT THE TOP OF THE SERICITE SCHIST UNIT.

WORK DONE: DIAD 346.6 M;1 HOLE,BQ
ROCK 162;CU,MO,ZN,NI,CO,V

REFERENCES: A.R. 4863,5120,5294,5475,5641,5778,6025,
6026,6038,6039,6273,6343,6373,7433,7437,
7537,7599,8273,8381,8395,9657,10770,
11187
M.I. 104I 061-JEFF

677 D

MINING DIV: LIARD ASSESSMENT REPORT 10966 INFO CLASS 3

LOCATION: LAT. 58 10.8 LONG. 129 6.4 NTS: 104I/ 3E

CLAIMS: D

OPERATOR: PAMICON DEV.

AUTHOR: YEAGER, D.A. IKONA, C.K.

COMMODITIES: GOLD, SILVER, LEAD, ZINC, COPPER

DESCRIPTION: THE CLAIM AREA IS BETWEEN THE KING SALMON THRUST FAULT AND THE HOTAILUH BATHOLITH (TRIASSIC/JURASSIC). BETWEEN THESE BOUNDARIES ARE VOLCANIC AND SEDIMENTARY ROCKS OF AN ISLAND ARC ENVIRONMENT VARYING FROM THE SINWA FORMATION (UPPER TRIASSIC) TO THE HAZELTON GROUP (MIDDLE JURASSIC). GOLD, SILVER, GALENA, SPHALERITE, CHALCOPYRITE AND ARSENOPYRITE WITH QUARTZ-CALCITE GANGUE OCCUR IN FISSURES.

WORK DONE: GEOL 1:2000
SILT 24;PB,ZN,AG,AU

REFERENCES: A.R. 10699,10966
M.I. 104I 093-D

678 NUP

MINING DIV: LIARD ASSESSMENT REPORT 10923 INFO CLASS 3

LOCATION: LAT. 58 18.8 LONG. 129 32.0 NTS: 104I/ 5E

CLAIMS: DRIFT

OPERATOR: SERRANA RES.

AUTHOR: GRAHAM, J.D.

COMMODITIES: MOLYBDENUM, COPPER

DESCRIPTION: ANDESITE, MINOR BASALT, GREYWACKE, LIMESTONE AND ARGILLITE (UPPER TRIASSIC) ARE INTRUDED BY HORNBLENDE GRANODIORITE AND BIOTITE QUARTZ MONZONITE (MID-JURASSIC). MINOR CHLORITE, SERICITE AND KAOLINITE ALTERATION, AND PYRITE-QUARTZ-MOLYBDENITE MINERALIZATION ARE CONFINED TO OUTCROPS OF GRANODIORITE. MINOR FAULTS STRIKE NORTHWESTERLY AND NORTHEASTERLY.

WORK DONE: SOIL 339;CU,MO,AG

REFERENCES: A.R. 10356,10923
M.I. 104I 059-NUP

679 JOY, EAGLEHEAD

MINING DIV: LIARD ASSESSMENT REPORT 10816 INFO CLASS 2

LOCATION: LAT. 58 29.8 LONG. 129 8.0 NTS: 104I/ 6E 104I/11E

CLAIMS: EAGLE, FOX

OPERATOR: ESSO RES. CAN.

AUTHOR: EVERETT, C.C. DEBORZYNSKI, Z.

COMMODITIES: COPPER, MOLYBDENUM

DESCRIPTION: THE MINERAL DEPOSIT IS ALONG THE SOUTHEAST EDGE OF THE EAGLEHEAD BATHOLITH. PROMINENT COPPER MINERALIZATION IS LOCATED WITHIN A BIOTITE GRANODIORITE PHASE, AND AN EASTERLY TRENDING MINERALIZED SHEAR CUTS A HORNBLENDE GRANODIORITE PHASE OF INTRUSIVE.

WORK DONE: LINE 44.4
SOIL 245;CU,MO
SILT 34;CU,MO
GEOL 1:5000
IPOL 34.0 KM

REFERENCES: A.R. 585,3476,4256, 5353,6086,6192,7826, 7661,8754,9645,10816
M.I. 104I 008-JOY

680 FAULKNER, BULLION CR., TURN, P.M.L. 1710

MINING DIV: LIARD ASSESSMENT REPORT 10877 INFO CLASS 1

LOCATION: LAT. 58 25.0 LONG. 128 35.9 NTS: 104I/ 7E

CLAIMS: BOW, DINAH

OPERATOR: ELDORADO MIN & PETR.

AUTHOR: KURAN, V.M.

COMMODITIES: LEAD, ZINC, PLACER GOLD, PLACER JADE, COPPER, NICKEL

DESCRIPTION: QUARTZ MUSCOVITE SCHISTS OF THE ATAN FORMATION (LOWER CAMBRIAN) AND LIMESTONE ARE UNCONFORMABLY OVERLAIN BY MUDSTONE, SHALES, SCHISTS AND LIMESTONES OF DEVONIAN AGE. GALENA AND SPHALERITE OCCUR IN THE DEVONIAN STRATA.

WORK DONE:

LINE	34.2 KM
TREN	570.0 M;10 TRENCHES
GEOL	1:50000, 1:2500
SOIL	1295;PB,ZN,AG
ROCK	338;PB,ZN,AG
EMGR	27.5 KM
DIAD	1378.0 M;10 HOLES,BQ
SAMP	267;PB,ZN,AG

REFERENCES: A.R. 9803,10877
M.I. 104I 007-FAULKNER;104I 011-BULLION CR.;104I 014-TURN;104I 080-P.M.L. 1710

681 NIZ

MINING DIV: LIARD ASSESSMENT REPORT 11154 INFO CLASS 4

LOCATION: LAT. 58 58.2 LONG. 128 58.7 NTS: 104I/14E 104I/15W

CLAIMS: BEALE

OPERATOR: REGIONAL RES.

AUTHOR: ROWE, J.D.

COMMODITIES: LEAD, ZINC, SILVER, GOLD, COPPER, ANTIMONY

DESCRIPTION: LOCALLY BANDED AND COMMONLY PORPHYRITIC ANDESITE AND DACITE FLOW ROCKS AND TUFFS (TRIASSIC) ARE INTRUDED BY DIORITE. NORTHEASTERLY AND NORTHWESTERLY LINEAMENTS ON THE PROPERTY PROBABLY REPRESENT FAULT/SHEAR ZONES. PYRITE, SPHALERITE, GALENA, SILVER AND GOLD VALUES WITH OCCASIONAL CHALCOPYRITE AND STIBNITE OCCUR IN VARIABLE COMBINATIONS AND GRADE ASSOCIATED WITH QUARTZ/CARBONATE VEINS NEAR ALTERED SHEAR ZONES.

WORK DONE: SAMP 21;AU,AG,CU,PB,ZN,BA
SOIL 40;MULTIELEMENT

REFERENCES: A.R. 2789,3404,4096,7818,11154
M.I. 104I 032-NIZ

682 RANGE

MINING DIV: LIARD ASSESSMENT REPORT 11182 INFO CLASS 3

LOCATION: LAT. 58 46.1 LONG. 128 28.4 NTS: 104I/16W

CLAIMS: RANGE

OPERATOR: AMOCO CAN PETR.

AUTHOR: MILLER, P.

DESCRIPTION: THE UNDERLYING ROCKS ARE CHERT, PYRITIC ARGILLITES TUFFS AND ANDESITIC FLOW ROCKS OF THE SYLVESTER GROUP,AND MINOR SILL-LIKE, MAFIC INTRUSIVES. THE STRATA DIP 60 TO 75 DEGREES SOUTHWESTERLY. THRUST FAULTS WITH ACCOMPANYING SILICIFICATION AND PYRITIZATION ALSO DIP SOUTHWESTERLY.

WORK DONE: GEOL 1:5000
SOIL 306;AU,CU,PB,ZN

REFERENCES: A.R. 11182

TULSEQUAH 104K

---

683 BANDIT

MINING DIV: ATLIN ASSESSMENT REPORT 10755 INFO CLASS 3

LOCATION: LAT. 58 4.4 LONG. 132 15.0 NTS: 104K/ 1W

CLAIMS: BANDIT

OPERATOR: CHEVRON CAN.

AUTHOR: THICKE, M. SHANNON, K.

DESCRIPTION: PHYLLITE AND TUFFS (TRIASSIC?) ARE HIGHLY ALTERED WITH QUARTZ-IRON-CARBONATE.

WORK DONE: GEOL 1:10000
SOIL 386;AU,AG,SB,AS
ROCK 105;AU,AG,SB,AS

REFERENCES: A.R. 10755

684 BEAR

MINING DIV: ATLIN ASSESSMENT REPORT 10754 INFO CLASS 3

LOCATION: LAT. 58 13.4 LONG. 132 17.4 NTS: 104K/ 1W

CLAIMS: BEAR, TOTEM, POLE

OPERATOR: CHEVRON CAN.

AUTHOR: SHANNON, K.

DESCRIPTION: LIMESTONE, GREENSTONE AND CHLORITIC PHYLLITE ARE CUT BY A NORTH-TRENDING FAULT ZONE WITH SERPENTINE PODS, EXTENSIVE FRACTURING AND OTHER ALTERATION. SIGNIFICANT GOLD AND SILVER VALUES ARE ASSOCIATED WITH SILICIFIED AND QUARTZ-CARBONATE ALTERED, NORTH-STRIKING FAULTS ON THE BEAR CLAIMS.

WORK DONE: GEOL 1:5000
SOIL 863;AU,AG,SB,AS
ROCK 35;AU,AG,SB,AS

REFERENCES: A.R. 10754

685 TERR

MINING DIV: ATLIN ASSESSMENT REPORT 11265 INFO CLASS 3

LOCATION: LAT. 58 28.2 LONG. 132 10.5 NTS: 104K/ 8E

CLAIMS: TERR

OPERATOR: J.C. STEPHEN EX.

AUTHOR: PAUTLER, J.M.

COMMODITIES: COPPER, LEAD, ZINC, GOLD, SILVER

DESCRIPTION: THE CLAIM IS NEAR THE CONTACT BETWEEN COAST PLUTONIC DIORITE/GRANODIORITE (MIDDLE TRIASSIC) AND SHALES OF THE TAKWAHONI FORMATION(LOWER JURASSIC). THESE ROCKS ARE INTRUDED BY FELSITE AND QUARTZ FELDSPAR PORPHYRIES PROBABLY OF THE SLOKO GROUP (CRETACEOUS/TERTIARY). PYRITE, CHALCOPYRITE, GALENA AND MINOR SPHALERITE OCCUR IN SOME PYRITIC ZONES AND QUARTZ VEINS.

WORK DONE:

PROS	1:10000
ROCK	25;AU,AG
SAMP	18;AU,AG
SILT	5;AU,AG,CU,PB,ZN,AS
SOIL	17;AU,AG,CU,PB,AS

REFERENCES: A.R. 11265
M.I. 104K 076-TERR

686 EWE

MINING DIV: ATLIN ASSESSMENT REPORT 10756 INFO CLASS 3

LOCATION: LAT. 58 17.1 LONG. 132 30.3 NTS: 104K/ 8W

CLAIMS: EWE

OPERATOR: CHEVRON CAN.

AUTHOR: THICKE, M. SHANNON, K.

DESCRIPTION: THE CLAIM IS UNDERLAIN BY FOLIATED GRANODIORITE, PHYLLITIC GREENSTONE AND MINOR ARGILLITE OF TRIASSIC AGE. ZONES OF ALTERATION CONTAIN QUARTZ-CARBONATE VEINS AND BRECCIA.

WORK DONE:

GEOL	1:10000
SOIL	20;AU,AG,SB,AS
ROCK	35;AU,AG,SB,AS

REFERENCES: A.R. 10756

687 MISTY 1-2

MINING DIV: ATLIN ASSESSMENT REPORT 10757 INFO CLASS 3

LOCATION: LAT. 58 16.8 LONG. 132 15.3 NTS: 104K/ 8W

CLAIMS: MISTY 1-2, NIE 8

OPERATOR: CHEVRON CAN.

AUTHOR: THICKE, M. SHANNON, K.

DESCRIPTION: THE UNDERLYING ROCKS ARE ULTRAMAFIC (PERMIAN?), FINE-GRAINED CLASTIC SEDIMENTARY AND INTERCALATED VOLCANIC ROCKS(PRE-UPPER TRIASSIC) AND INTERMEDIATE INTRUSIVE ROCKS(LOWER TO MIDDLE TRIASSIC). THE SEDIMENTARY ROCKS ARE INTENSELY ALTERED WITH CARBONATE, QUARTZ, HEMATITE, PYRITE, PYRRHOTITE, TRACE MAGNETITE AND CHALCOPYRITE.

WORK DONE: SOIL 75;AU,AG,AS,SB
ROCK 36;AU,AG,AS,SB

REFERENCES: A.R. 10757

688 NIE8

MINING DIV: ATLIN ASSESSMENT REPORT 10758 INFO CLASS 4

LOCATION: LAT. 58 22.6 LONG. 132 16.9 NTS: 104K/ 8W

CLAIMS: NIE8

OPERATOR: CHEVRON CAN.

AUTHOR: BROWN, D. SHANNON, K.

DESCRIPTION: GREENSTONE AND PHYLLITE (TRIASSIC) ARE INTRUDED BY MEDIUM-GRAINED, RUSTY-WEATHERING, AND HIGHLY FRACTURED DIORITE. MINOR PYRITE, TRACES OF CHALCOPYRITE, MAGNETITE, HEMATITE, QUARTZ-CARBONATE AND CHLORITE ARE PRESENT ALONG THE FRACTURES.

WORK DONE: SOIL 43;AU,AG,SB,AS
SAMP 8;AU,AG

REFERENCES: A.R. 10758

689 RAM

MINING DIV: ATLIN ASSESSMENT REPORT 10760 INFO CLASS 3

LOCATION: LAT. 58 17.5 LONG. 132 24.2 NTS: 104K/ 8W

CLAIMS: RAM

OPERATOR: CHEVRON CAN.

AUTHOR: BROWN, D. SHANNON, K.

DESCRIPTION: SILICIFIED LIMESTONE AND PHYLLITIC SEDIMENTARY ROCKS (PERMIAN?) ARE INTRUDED BY A RUSTY-WEATHERING BASALT(?) DYKE.

WORK DONE: GEOL 1:10000
SOIL 96;AU,AG,AS,SB
ROCK 16;AU,AG,AS,SB

REFERENCES: A.R. 10760

690 TATSAMENIE LAKE

MINING DIV: ATLIN ASSESSMENT REPORT 10759 INFO CLASS 3

LOCATION: LAT. 58 20.2 LONG. 132 17.3 NTS: 104K/ 8W

CLAIMS: NIE 3-7

OPERATOR: CHEVRON CAN.

AUTHOR: THICKE, M. SHANNON, K.

COMMODITIES: ASBESTOS

DESCRIPTION: SCARCE OUTCROPS CONSIST OF LIMESTONE (PERMIAN), QUARTZ-CARBONATE ALTERED ULTRAMAFIC ROCKS, GREENSTONE AND DIORITE. NARROW, BRECCIATED QUARTZ-CARBONATE VEINS CONTAIN UP TO 2 PERCENT PYRITE.

WORK DONE: GEOL 1:10000
SOIL 195;AU,AG,AS,SB
ROCK 17;AU

REFERENCES: A.R. 10759
M.I. 104K 038-TATSAMENIE LAKE

691 HART

MINING DIV: ATLIN ASSESSMENT REPORT 11233 INFO CLASS 2

LOCATION: LAT. 58 35.8 LONG. 132 4.4 NTS: 104K/ 9E

CLAIMS: HART

OPERATOR: NEWEX SYND.

AUTHOR: STEPHEN, J.C. HILL, G.W.

COMMODITIES: GOLD

DESCRIPTION: MAJOR ROCKS OF THE CLAIM GROUP ARE SILTSTONE, MUDSTONE AND CONGLOMERATE OF THE TAKWAHONI FORMATION (JURASSIC), RHYOLITE PORPHYRY, TUFF, BRECCIA AND ANDESITE PORPHYRY OF THE HEART PEAKS FORMATION (TERTIARY/QUATERNARY), AND BASALT AND RELATED PYROCLASTICS OF THE LEVEL MOUNTAIN GROUP (TERTIARY/QUATERNARY). SILICIFIED ROCKS OF THE HEART PEAKS FORMATION ARE MINERALIZED WITH AURIFEROUS IRON SULPHIDES.

WORK DONE:

GEOL	1:5000
TREN	250 M;10 TRENCHES
SOIL	37;AU,AS,AG
ROCK	180;AU,AS,AG

REFERENCES: A.R. 9859,11233
M.I. 104K 078-HART

692 EMU

MINING DIV: ATLIN ASSESSMENT REPORT 11108 INFO CLASS 4

LOCATION: LAT. 58 36.2 LONG. 132 33.8 NTS: 104K/10E

CLAIMS: EMU

OPERATOR: CHEVRON STANDARD

AUTHOR: THICKE, M. SHANNON, K.

DESCRIPTION: TAKWAHONI (JURASSIC) SEDIMENTARY ROCKS ARE SITUATED TO THE NORTH AND SOUTH OF THE CLAIM, AND A WEDGE OF FELSIC INTRUSIVE ROCK (TERTIARY) IS IN THE CENTRAL PART OF THE CLAIM. THESE ROCKS ARE CUT BY FRACTURES, FAULTS, QUARTZ AND CARBONATE VEINS WHICH CONTAIN PYRITE AND TRACE AMOUNTS OF GALENA AND SPHALERITE.

WORK DONE: GEOL 1:10000
ROCK 16;MULTIELEMENT

REFERENCES: A.R. 11108

693 KOWATUA CK

MINING DIV: ATLIN ASSESSMENT REPORT 10616 INFO CLASS 3

LOCATION: LAT. 58 38.8 LONG. 132 33.1 NTS: 104K/10E

CLAIMS: TARDIS, PETRO

OPERATOR: CHEVRON CAN.

AUTHOR: BROWN, D. SHANNON, K.

COMMODITIES: LIMESTONE

DESCRIPTION: THE PROPERTY IS ASTRIDE THE KING SALMON THRUST FAULT DIPPING 45 DEGREES TO THE NORTHEAST, THE SINWA FORMATION LIMESTONE (UPPER TRIASSIC) IS THRUST OVER THE TAKWAHONI FORMATION GREYWACKE, MUDSTONE AND SILTSTONE (LOWER JURASSIC). THE ROCKS STRIKE NORTHWESTERLY AND ARE DISRUPTED BY NORTH-NORTHEASTERLY STRIKING FRACTURES. ALTERATION CONSISTS OF SILICIFICATION, CARBONATIZATION, FLUORITIZATION AND MINOR PYRITIZATION.

WORK DONE: GEOL 1:10000
SOIL 310;AS,SB,AU,AG,HG,F
ROCK 56;AS,SB,AU,AG,HG,F

REFERENCES: A.R. 10616
M.I. 104K 070-KOWATUA CK.

694 BARB

MINING DIV: ATLIN ASSESSMENT REPORT 11107 INFO CLASS 3

LOCATION: LAT. 58 45.7 LONG. 132 53.4 NTS: 104K/10W

CLAIMS: BARB

OPERATOR: CHEVRON STANDARD

AUTHOR: THICKE, M. SHANNON, K.

COMMODITIES: COPPER, SILVER

DESCRIPTION: VOLCANIC AND SEDIMENTARY ROCKS OF THE KING SALMON FORMATION ARE CUT BY FAULTS AND INTRUDED BY PLUTONS (JURASSIC) AND FELSIC DYKES (CRETACEOUS TO TERTIARY). PODS AND STRINGERS OF MAGNETITE AND PYRITE OCCUR IN SKARN ZONES DEVELOPED AT THE CONTACT OF LIMESTONE AND INTRUSIVE ROCKS.

WORK DONE: GEOL 1:10000
SOIL 235;AU,AG,AS,SB
ROCK 11;AU,AG,AS,SB

REFERENCES: A.R. 11107
M.I. 104K 011-BARB

695 MIKE, KING SALMON, RED CAP II

MINING DIV: ATLIN ASSESSMENT REPORT 11089 INFO CLASS 4

LOCATION: LAT. 58 44.8 LONG. 133 17.6 NTS: 104K/11E 104K/14W

CLAIMS: CAP

OPERATOR: BERGLYNN RES.

AUTHOR: RAYNER, G.H.

COMMODITIES: COPPER, LEAD, ZINC, MOLYBDENUM, GRAPHITE

DESCRIPTION: DRILLING INTERSECTED A PYRITE-PYRRHOTITE-CHALCOPYRITE PORPHYRY SYSTEM DEVELOPED IN RHYOLITE AND FELSIC PYROCLASTIC ROCKS OF THE STUHINI GROUP (UPPER TRIASSIC).

WORK DONE: DIAD 31.2 M;1 HOLE,NQ

REFERENCES: A.R. 8959,9246,9592,10452,11089
M.I. 104K 010-MIKE;104K 053-KING SALMON MOUNTAIN;104K 060-RED CAP II

696 MANVILLE

MINING DIV: ATLIN ASSESSMENT REPORT 10587 INFO CLASS 3

LOCATION: LAT. 58 41.0 LONG. 133 32.5 NTS: 104K/11W 104K/12E

CLAIMS: BIG BULL EXT., BRUCE FR., BULL, CO

OPERATOR: COMINCO

AUTHOR: KLEIN, J.

COMMODITIES: GOLD, SILVER, COPPER, LEAD, ZINC

DESCRIPTION: THE GEOLOGIC ENVIRONMENT HAS POTENTIAL FOR VOLCANOGENIC MASSIVE SULPHIDE DEPOSITS.

WORK DONE: EMAB 180.0 KM
MAGA 180.0 KM

REFERENCES: A.R. 9717,9825,10587
M.I. 104K 008-MANVILLE

697 YELLOW BLUFF

MINING DIV: ATLIN ASSESSMENT REPORT 10719 INFO CLASS 3

LOCATION: LAT. 58 42.1 LONG. 133 27.9 NTS: 104K/11W

CLAIMS: MUD

OPERATOR: COMAPLEX RES. INT.

AUTHOR: LINTOTT, K.G.

COMMODITIES: LEAD

DESCRIPTION: FLOW AND FRAGMENTAL ANDESITES OF THE STUHINI GROUP (UPPER TRIASSIC) DIP STEEPLY WESTWARD. THE SITUATION IS SIMILAR TO THE TULSEQUAH CHIEF MINE.

WORK DONE: EMAB 27.5 KM
MAGA 27.5 KM

REFERENCES: A.R. 10719
M.I. 104K049-YELLOW BLUFF

698 GOAT

MINING DIV: ATLIN ASSESSMENT REPORT 11181 INFO CLASS 4

LOCATION: LAT. 58 56.1 LONG. 133 42.0 NTS: 104K/12E

CLAIMS: GOAT

OPERATOR: COMINCO

AUTHOR: SORBARA, J.P.

DESCRIPTION: LIMITED PROSPECTING TRAVERSED SOMEWHAT PYRITIC RHYOLITE, ANDESITE AND MINOR SHALE-SANDSTONE. THE SEDIMENTARY ROCKS STRIKE 140 DEGREES AND DIP NEARLY VERTICALLY.

WORK DONE: PROS 1:12340
SOIL 29;CU,PB,ZN,AG,AU

REFERENCES: A.R. 11181

699 SEQ

MINING DIV: ATLIN ASSESSMENT REPORT 11018 INFO CLASS 3

LOCATION: LAT. 58 44.3 LONG. 133 34.7 NTS: 104K/12E

CLAIMS: SEQ

OPERATOR: COMAPLEX RES.

AUTHOR: LINTOTT, K.G.

DESCRIPTION: THE CLAIMS WERE STAKED TO COVER A POSSIBLE EXTENSION OF THE TULSEQUAH CHIEF MINE WHERE GOLD AND SILVER-BEARING EXHALATIVE MASSIVE SULPHIDE DEPOSITS OCCUR IN ANDESITE FLOW AND FRAGMENTAL ROCKS OF THE STUHINI GROUP (UPPER TRIASSIC). THIS SURVEY FAILED TO DETECT THE TULSEQUAH CHIEF ORE BODY OR OUTLINE ADDITIONAL SIGNIFICANT CONDUCTORS.

WORK DONE: EMAB 45.7 KM
MAGA 45.7 KM

REFERENCES: A.R. 8933,11018

700 GOAT, WATERFALL

MINING DIV: ATLIN ASSESSMENT REPORT 10701 INFO CLASS 3

LOCATION: LAT. 58 56.7 LONG. 132 45.2 NTS: 104K/15E

CLAIMS: GOAT

OPERATOR: CHEVRON STANDARD

AUTHOR: BROWN, D. SHANNON, K.

COMMODITIES: NICKEL, SILVER, LEAD, ZINC

DESCRIPTION: THE CLAIMS STRADDLE THE NAHLIN FAULT WHICH IS THE CONTACT BETWEEN ULTRAMAFIC ROCKS TO THE NORTH AND SHALE OF THE LUKLIN FORMATION LABERGE GROUP TO THE SOUTH. THE SEDIMENTARY ROCKS ARE INTRUDED BY PYRITIC QUARTZ FELDSPAR PORPHYRY STOCKS AND DYKES OF LATE CRETACEOUS/EARLY TERTIARY AGE. QUARTZ CALCITE STRINGERS IN THE PORPHYRY AND THE SEDIMENTARY ROCKS CONTAIN SMALL AMOUNTS OF GALENA, SPHALERITE AND CHALCOPYRITE.

WORK DONE: GEOL 1:10000
SOIL 88;AU,AG,AS,SB
ROCK 71;AU,AG,AS,SB

REFERENCES: A.R. 10701
M.I. 104K 046-GOAT;104K 067-WATERFALL

701 HARDLUCK

MINING DIV: ATLIN ASSESSMENT REPORT 10753 INFO CLASS 4

LOCATION: LAT. 58 58.3 LONG. 132 54.2 NTS: 104K/15W

CLAIMS: HARDLUCK

OPERATOR: CHEVRON CAN.

AUTHOR: BROWN, D. SHANNON, K.

DESCRIPTION: THE CLAIM IS SITUATED ALONG THE STEEPLY NORTHEAST DIPPING NAHLIN FAULT WHICH IS THE CONTACT BETWEEN ULTRAMAFIC ROCKS (PERMIAN) AND THE LABERGE GROUP ROCKS (EARLY-MID JURASSIC). SERPENTINE RUBBLE AND SERPENTINIZED PERIDOTITE OUTCROPS OCCUR ON THE PROPERTY.

WORK DONE: PROS 1:500
SOIL 11;AU,AG,AS,SB
ROCK 11;AU,AG,AS,SB

REFERENCES: A.R. 10753

702 GRINGO

MINING DIV: ATLIN ASSESSMENT REPORT 10752 INFO CLASS 3

LOCATION: LAT. 58 52.8 LONG. 132 22.7 NTS: 104K/16W

CLAIMS: GRINGO

OPERATOR: CHEVRON CAN.

AUTHOR: THICKE, M. SHANNON, K.

DESCRIPTION: THE CLAIM IS ON THE STEEPLY NORTHEAST DIPPING EAST NAHLIN FAULT. THE UNDERLYING ROCKS ARE SERPENTINITE (PERMIAN), ANDESITIC VOLCANIC ROCKS OF THE STUHINI GROUP (TRIASSIC) AND SEDIMENTARY ROCKS OF THE INKLIN FORMATION. ALTERATION CONSISTS OF PYRITE AND QUARTZ-CARBONATE VEINS.

WORK DONE: GEOL 1:10000
SOIL 121;AG,AU,SB,AS
ROCK 4;AG,AU,SB,AS

REFERENCES: A.R. 10752

SKAGWAY 104M

---

703 RUPERT

MINING DIV: ATLIN ASSESSMENT REPORT 10945 INFO CLASS 4

LOCATION: LAT. 59 29.7 LONG. 134 19.4 NTS: 104M/ 8W

CLAIMS: ANNEX, ENSIGN, SILVER TIP

OPERATOR: HARVEY, JOHN R.

AUTHOR: CARTER, N.C.

COMMODITIES: GOLD, SILVER, LEAD, ZINC

DESCRIPTION: QUARTZ-MICA SCHISTS (LOWER PALEOZOIC?) ARE PROBABLY OF SEDIMENTARY ORIGIN. FOLIATED COAST PLUTONIC GRANITIC ROCKS OUTCROP SOUTH AND EAST OF THE PROPERTY. YOUNGER RHYOLITE QUARTZ PORPHYRY DYKES AND QUARTZ VEINS CUT THE OLDER ROCKS AND ARE RELATED TO GALENA, TETRAHEDRITE, ZINC, GOLD AND SILVER MINERALIZATION. MAFIC DYKES ARE POST-MINERALIZATION.

WORK DONE: SOIL 30;CU,PB,ZN,AU

ROCK 3;CU,PB,ZN,AU

REFERENCES: A.R. 10945
M.I. 104M 008-RUPERT

704 KEY

MINING DIV: ATLIN ASSESSMENT REPORT 10740 INFO CLASS 3

LOCATION: LAT. 59 47.1 LONG. 134 34.4 NTS: 104M/10E

CLAIMS: KEY

OPERATOR: NEWEX SYND.

AUTHOR: STEPHEN, J.C. WEBSTER, M.P.

DESCRIPTION: THE PROPERTY IS SITUATED BETWEEN TWO NORTHWESTERLY TRENDING FAULTS CUTTING QUARTZITE, GNEISS, SCHIST AND LIMESTONE (PRE-PERMIAN). THE ROCKS ARE PYRITIC AND CONTAIN QUARTZ VEINS.

WORK DONE: GEOL 1:5000
SAMP 40;AU,AG

REFERENCES: A.R. 10740

705 SILVER QUEEN

MINING DIV: ATLIN ASSESSMENT REPORT 11044 INFO CLASS 3

LOCATION: LAT. 59 55.9 LONG. 134 53.8 NTS: 104M/15W

CLAIMS: GAUG

OPERATOR: COPLAND, H.J.

AUTHOR: COPLAND, H.J.

COMMODITIES: GOLD

DESCRIPTION: GRANODIORITE OF THE MOUNTAIN INTRUSIONS (CRETACEOUS) IS CUT BY ANDESITIC DYKES, AND IS IN NORTH-SOUTH FAULT CONTACT WITH METASEDIMENTARY ROCKS WHOSE STRATA DIP STEEPLY TO THE NORTHEAST. ARSENOPYRITE, CHALCOPYRITE, MAGNETITE, STIBNITE, GALENA SPHALERITE IN VARIOUS ASSOCIATIONS OCCUR IN SHEARS AND QUARTZ VEINS.

WORK DONE: GEOL 1:5000,1:2500
SOIL 203;MULTIELEMENT
ROCK 33;MULTIELEMENT

REFERENCES: A.R. 11044
M.I. 104M 002-SILVER QUEEN

ATLIN 104N

---

706 P.L. 6141-42

MINING DIV: ATLIN ASSESSMENT REPORT 10610 INFO CLASS 3

LOCATION: LAT. 59 26.6 LONG. 133 1.2 NTS: 104N/ 6E

CLAIMS: P.L. 6141-42, P.L. 6253, P.L. 6262-64, P.L. 6267

OPERATOR: NORTHGOLD MINES

AUTHOR: FOSTER, H.D. FEHLER, J.N.

DESCRIPTION: WELL-DEFINED CHANNEL DEPOSITS OF GRAVEL REST UPON FRACTURED AND DEEPLY WEATHERED BEDROCK. THE GRAVELS ARE CEMENTED BY CLAY AND IRON OXIDES.

WORK DONE: EMGR 14 TEST SITES

REFERENCES: A.R. 10610

707 P.L. 6254

MINING DIV: ATLIN ASSESSMENT REPORT 10897 INFO CLASS 3

LOCATION: LAT. 59 35.8 LONG. 132 39.1 NTS: 104N/10E

CLAIMS: P.L. 6254, P.L. 6257, P.L. 6537-44

OPERATOR: NORTHGOLD MINES

AUTHOR: FOSTER, H.D. FEHLER, J.N.

DESCRIPTION: AURIFEROUS GRAVELS NEXT TO UNGLACIATED, WEATHERED BEDROCK ARE A POTENTIAL SOURCE OF UNDISTURBED PLACER GOLD CONCENTRATIONS.

WORK DONE: SAMP 11 PANNED;AU,AG

EMGR 0.1 KM

REFERENCES: A.R. 10897

708 OTTER CREEK

MINING DIV: ATLIN ASSESSMENT REPORT 10623 INFO CLASS 3

LOCATION: LAT. 59 35.9 LONG. 133 22.5 NTS: 104N/11W 104N/12E

CLAIMS: O, S, SNAP, CRACKLE

OPERATOR: MARK MANAGEMENT

AUTHOR: TROUP, A.G. WONG, C.

COMMODITIES: PLACER GOLD

DESCRIPTION: GREY TO RUSTY-WEATHERING SILTSTONES, DARK GREY GRAPHITIC AND CHERTY ARGILLITES, GREENSTONE, VOLCANIC GREYWACKE AND IMPURE CARBONATE ROCKS OF THE CACHE CREEK GROUP (PENNSYLVANIAN-PERMIAN) ARE INTRUDED BY SERPENTINITE AND ULTRAMAFIC ROCKS OF THE ATLIN INTRUSIONS (PENNSYLVANIAN-PERMIAN). THE PROPERTY IS BEING SEARCHED FOR POSSIBLE AURIFEROUS QUARTZ VEINS.

WORK DONE: EMGR 33.0 KM

REFERENCES: A.R. 10623
M.I. 104N 032-OTTER CREEK

709 SHUKSAN

MINING DIV: ATLIN ASSESSMENT REPORT 11138 INFO CLASS 3

LOCATION: LAT. 59 33.5 LONG. 133 29.7 NTS: 104N/11W 104N/12W

CLAIMS: KAREN, SURPRISE, SHUKSAN, JULIA

OPERATOR: STANDARD GOLD MIN.

AUTHOR: TROUP,A.G.

COMMODITIES: GOLD

DESCRIPTION: LIMESTONE, CHERT AND ANDESITE OF THE CACHE CREEK GROUP (PENNSYLVANIAN/PERMIAN) ARE INTRUDED BY TAL-

COSE ULTRAMAFIC ROCKS OF SIMILAR AGE. GOLD MINERALIZATION APPEARS TO BE ASSOCIATED WITH MAFIC DYKES AND QUARTZ VEINS CUTTING THE CACHE CREEK ROCKS.

WORK DONE: GEOL 1:10000
ROCK 71;AU
SOIL 212;AU
EMGR 22.2 KM
MAGG 5.8 KM

REFERENCES: A.R. 10502,11138
M.I. 104N 098-SHUKSAN

JENNINGS RIVER 1040

---

710 CAP

MINING DIV: LIARD ASSESSMENT REPORT 11023 INFO CLASS 3

LOCATION: LAT. 59 41.0 LONG. 130 7.9 NTS: 1040/ 9E

CLAIMS: CAP

OPERATOR: REGIONAL RES.

AUTHOR: GORDON, L. DVORAK, Z.

DESCRIPTION: GEOPHYSICAL CONDUCTIVITY PATTERNS INDICATE THAT THE CLAIM IS UNDERLAIN BY DOLOMITE, QUARTZ MONZONITE, BLACK SHALE, AND SOUTHWESTERLY DIPPING MAGNETIC ROCK UNIT (PROBABLY MAFIC VOLCANICS). A STRUCTURE PATTERN THAT INDICATES A NORTHWESTERLY STRIKING ANTICLINE.

WORK DONE: EMAB 156.0 KM
MAGA 156.0 KM

REFERENCES: A.R. 11023

711 ICE LAKE

MINING DIV: LIARD ASSESSMENT REPORT 10751 INFO CLASS 2

LOCATION: LAT. 59 31.5 LONG. 130 0.0 NTS: 1040/ 9E 104P/12W

CLAIMS: BLUE

OPERATOR: REGIONAL RES.

AUTHOR: SANGUINETTI, M. YOUNGMAN, B.A.

COMMODITIES: LEAD, ZINC, SILVER, BARITE, CHROMIUM

DESCRIPTION: THE PROPERTY COVERS STRATIFORM LEAD-ZINC-SILVER MINERALIZATION IN PYRITIC, BARITIC SILICEOUS EXHALITE WITHIN SEDIMENTARY ROCKS OF THE LOWER SYLVESTER GROUP (UPPER DEVONIAN).

WORK DONE:

GEOL	1:10000
SOIL	928;PB,ZN,AG
SILT	4;PB,ZN,AG
ROCK	11;PB,ZN,AG,AU,BA
SAMP	44;PB,ZN,AG,BA,CU,AU

REFERENCES: A.R. 10402,10751
M.I. 1040 018-ICE LAKE

712 RAN

MINING DIV: LIARD ASSESSMENT REPORT 10870 INFO CLASS 3

LOCATION: LAT. 59 46.5 LONG. 130 32.0 NTS: 1040/15E 1040/16W

CLAIMS: RAN

OPERATOR: CAN. OCCIDENTAL

AUTHOR: JAGODITS, F.L. KUEHNBAUM, R.M.

COMMODITIES: LEAD, ZINC, COPPER, BISMUTH, MOLYBDENUM, SILVER

DESCRIPTION: FOLIATED DIORITE OF THE CASSIAR BATHOLITH IS INTRUDED BY DIORITE OF MID-CRETACEOUS AGE, AND FOLLOWED BY EMPLACEMENT OF QUARTZ DIORITE AND BASALT (TERTIARY). FISSURE-FILLING, 1 TO 20 CENTIMETRE-WIDE QUARTZ VEINS INCLUDE CHLORITE, PYRITE, GALENA, SPHALERITE, BISMUTHINITE, CHALCOPYRITE, COVELLITE, MOLYBDENITE, AND OTHER MINERALS IN LESSER QUANTITIES.

WORK DONE:

MAGG	7.2 KM
EMGR	5.8 KM
LINE	7.2 KM
GEOL	1:2500
SOIL	119;PB,AG
ROCK	44;PB,ZN,AG

REFERENCES: A.R. 8307,9345,10104,10870

1040 037-RAN

713 SILVER TIP, MIDWAY, TOOTSEE STAR

MINING DIV: LIARD ASSESSMENT REPORT 11020 INFO CLASS 1

LOCATION: LAT. 59 55.8 LONG. 130 16.0 NTS: 1040/16E 1040/16W

CLAIMS: MAY, BULL, CLIMAX, POST

OPERATOR: REGIONAL RES.

AUTHOR: WHITE, G.E.

COMMODITIES: ZINC, LEAD, SILVER, BARITE

DESCRIPTION: ROCKS OF THE SYLVESTER GROUP (UPPER DEVONIAN TO PERMIAN) ARE FOLDED INTO A BROAD, OPEN, NORTHWEST TRENDING SYNCLINE WHOSE LIMBS DIP 20 TO 30 DEGREES TOWARD THE MIDDLE OF THE CLAIMS. THIS STRUCTURE PARALLELS THE CONTACT OF THE CASSIAR BATHOLITH TO THE WEST. IRON SULPHIDES, SPHALERITE AND GALENA WITH OR WITHOUT SILVER AND BARITE OCCUR IN CARBONATE ZONES, IN FIVE EXHALATIVE HORIZONS, AND IN CALCITE AND QUARTZ VEINS.

WORK DONE:

GEOL	1:10000; 1:500
SOIL	3856;PB,ZN,AG,BA
DIAD	5312.8 M;19 HOLES
EMAB	517.0 KM
EMGR	50.0 KM
GRAV	30.6 KM
LINE	117.8 KM

REFERENCES: A.R. 11020
M.I. 1040 003-SILVER TIP;1040 038-MIDWAY;1040 039-TOOTSEE STAR

MCDAME 104P

---

714 ROCKY RIDGE, GOLD HILL, NORA, JENNIE

MINING DIV: LIARD ASSESSMENT REPORT 11074 INFO CLASS 2

LOCATION: LAT. 59 14.5 LONG. 129 39.9 NTS: 104P/ 4E

CLAIMS: GOLDHILL, NED, REDHILL, POINT

OPERATOR: ESSO RES. CAN.

AUTHOR: EVERETT, C.C.

COMMODITIES: GOLD, SILVER

DESCRIPTION: THE PROPERTY IS SITUATED IN THE CASSIAR GOLD DISTRICT. IT IS UNDERLAIN BY GREENSTONE, CHERT, SLATE SHALE, GREYWACKE, ARGILLITE, QUARTZITE AND MINOR LIMESTONE OF THE SYLVESTER GROUP (MISSISSIPPIAN AND? YOUNGER). ULTRAMAFIC ROCKS INTRUDE THE BEDDED ASSEMBLAGE. GRANITIC ROCKS OF THE CASSIAR BATHOLITH (CRETACEOUS) BOUND THE WESTERN LIMB. LARGE QUARTZ AND CARBONATE VEINS OCCUR IN THE CLAIMS.

WORK DONE:

GEOL	1:2000
SOIL	124;AU,AG,AS
ROCK	32;AU,AG,AS
DIAD	934.4 M;11 HOLES,BQ
SAMP	29;AU,AG
LINE	1.6 KM

REFERENCES: A.R. 5704,7816,11074
M.I. 104P 016-ROCKY RIDGE;104P017-GOLD HILL;104P 018-NORA;104P 029-JENNIE

715 AP, LUCKY SHOT

MINING DIV: LIARD ASSESSMENT REPORT 11002 INFO CLASS 3

LOCATION: LAT. 59 18.0 LONG. 129 35.3 NTS: 104P/ 5E

CLAIMS: DEKALB

OPERATOR: DEKALB MIN.

AUTHOR: THOMPSON, W.H.

COMMODITIES: COPPER, NICKEL

DESCRIPTION: BLACK SHALE, CHERT, QUARTZITE AND VOLCANIC ROCKS OF THE SYLVESTER GROUP (MISSISSIPPIAN AND? YOUNGER) ARE INTRUDED BY ULTRAMAFIC/SERPENTINITE LENSES AND SILLS AND A SMALL HORNBLENDE FELDSPAR PORPHYRY PLUG. PYRITE, PYRRHOTITE, MAGNETITE, CHROMITE, FUCHSITE, CHALCOPYRITE AND MALACHITE OCCUR IN QUARTZ VEINS CUTTING THE SYLVESTER ROCKS NEAR THE ULTRAMAFIC INTRUSIVES.

WORK DONE: GEOL 1:10000,5000,500,200
TREN 200.0 M;4 TRENCHES
SOIL 228;AU,AG,NI,CU
SILT 106;AU,AG,NI,CU
SAMP 13;AU,AG,NI,CU
LINE 13.8 KM
EMGR 3.6 KM

REFERENCES: A.R. 9573,10170,11002
M.I. 104P 041-AP

716 ZUS MTN.

MINING DIV: LIARD ASSESSMENT REPORT 10818 INFO CLASS 2

LOCATION: LAT. 59 25.0 LONG. 129 46.0 NTS: 104P/ 5E 104P/ 5W

CLAIMS: TANYA

OPERATOR: TESLIN JOINT VENTURE

AUTHOR: CATHRO, R.J. MURRAY, J.S.

COMMODITIES: ASBESTOS

DESCRIPTION: THE PROPERTY IS UNDERLAIN BY SERPENTINIZED PERIDOTITE, GREENSTONE AND ARGILLITE, AND DIORITE/GABBRO OF THE SYLVESTER GROUP. THE PERIDOTITE CONTAINS BANDS OF ENSTATITE. POTENTIALLY ECONOMIC ASBESTOS FIBRE IS FOUND IN A ROCKSLIDE.

WORK DONE: DIAD 1219 M;17 HOLE,NQ,HQ
ROAD 13.0 KM

REFERENCES: A.R. 8607,10818
M.I. 104P 002-ZUS MTN.

717 ELAN

MINING DIV: LIARD ASSESSMENT REPORT 10767 INFO CLASS 3

LOCATION: LAT. 59 16.9 LONG. 129 47.9 NTS: 104P/ 5W

CLAIMS: ELAN, ANGUS

OPERATOR: AGNES & JENNIE MIN.

AUTHOR: BASNETT, R.

DESCRIPTION: GREENSTONES, ARGILLITES AND CHERTS OF THE SYLVESTER GROUP (MISSISSIPPIAN AND ? YOUNGER) ARE IN FAULT CONTACT WITH SANDSTONE AND DOLOMITE THOUGHT TO BE SANDPILE GROUP (ORDOVICIAN TO DEVONIAN). THE POSSIBILITY OF MINERALIZED QUARTZ VEINING AT THIS CONTACT IS BEING INVESTIGATED.

WORK DONE: LINE 2.4 KM
SOIL 174;CU,AG

REFERENCES: A.R. 9816,10767

718 JAN

MINING DIV: LIARD ASSESSMENT REPORT 10969 INFO CLASS 2

LOCATION: LAT. 59 22.9 LONG. 129 49.5 NTS: 104P/ 5W

CLAIMS: JAN

OPERATOR: REGIONAL RES.

AUTHOR: SANGUINETTI, M. YOUNGMAN, B.A.

DESCRIPTION: AN EXTENSIVE SEQUENCE OF LIMESTONE, DOLOSTONE AND ARGILLACEOUS ROCKS (CAMBRIAN TO MISSISSIPPIAN) INCLUDES HORIZONS OF BARITIC, PYRITIC AND SILICEOUS EXHALITE WHICH ARE BEING EXPLORED FOR LEAD-ZINC-SILVER MINERALIZATION.

WORK DONE: GEOL 1:10000
ROCK 54;PB,ZN,AG,CU,BA,AU
SOIL 657;PB,ZN,AG
SILT 11;PB,ZN,AG,CU,BA,AU
LINE 34.8 KM

REFERENCES: A.R. 10969

719 BRX

MINING DIV: LIARD ASSESSMENT REPORT 11151 INFO CLASS 3

LOCATION: LAT. 59 30.0 LONG. 129 47.6 NTS: 104P/12W

CLAIMS: BRX, ELD

OPERATOR: ELDORADO MIN.

AUTHOR: KURAN, V.M.

DESCRIPTION: THE CLAIMS ARE UNDERLAIN BY NORTHWEST TRENDING SHALE, MUDSTONE AND LIMESTONE (DEVONIAN AND OLDER) AND GREEN TO BROWN-WEATHERING AGGLOMERATE AND GREENSTONE (MISSISSIPPIAN). THE GEOLOGY RESEMBLES THAT OF THE MIDWAY LEAD-ZINC-SILVER-BARITE HOST ROCKS.

WORK DONE:

GEOL	1:50000
SOIL	41;CU,PB,ZN,AG,AU,BA
SILT	22;MULTIELEMENT
ROCK	7;CU,PB,ZN,AG,AU,BA

REFERENCES: A.R. 11151

720 CHIEF

MINING DIV: LIARD ASSESSMENT REPORT 10974 INFO CLASS 2

LOCATION: LAT. 59 42.9 LONG. 129 46.5 NTS: 104P/12W 104P/13W

CLAIMS: CHIEF

OPERATOR: REGIONAL RES.

AUTHOR: SANGUINETTI, M. YOUNGMAN, B.A.

COMMODITIES: BARITE

DESCRIPTION: CARBONATE AND CLASTIC ROCKS (EARLY PALEOZOIC) ARE OVERLAIN BY VOLCANIC AND SEDIMENTARY ROCKS OF THE SYLVESTER GROUP (LATE PALEOZOIC). BLACK CLASTICS OF THE LOWER SYLVESTER GROUP (UPPER DEVONIAN-MISSISSIPPIAN) CONTAIN BEDDED BARITE. SULPHIDES IN FLOAT ROCK INDICATE THAT THIS HORIZON MAY GRADE INTO LEAD-ZINC-SULPHIDE MINERALIZATION.

WORK DONE:

LINE	100.0 KM
GEOL	1:10000
ROCK	17;PB,ZN,AG,AU,CU,BA
SOIL	1757;PB,ZN,AG
SILT	38;PB,ZN,AG
SAMP	17;BA
PETR	11
EMAB	329.0 KM

REFERENCES: A.R. 10974
M.I. 104P 074-CHIEF

721 KEL

MINING DIV: ATLIN ASSESSMENT REPORT 11169 INFO CLASS 3

LOCATION: LAT. 59 43.4 LONG. 136 22.9 NTS: 114P/ 9W

CLAIMS: KEL

OPERATOR: NORANDA EX.

AUTHOR: SAVELL, M.J.

DESCRIPTION: THE PROPERTY STRADDLES THE DENALI FAULT SYSTEM. PYRITIC GREENSTONES AND RHYOLITE DIP NORTHEAST. GRANODIORITE OF THE COAST PLUTONIC COMPLEX HAS A NORTHWEST TRENDING FOLIATION.

WORK DONE: SILT 63;MULTIELEMENT
ROCK 27;MULTIELEMENT
PROS 1:10000

REFERENCES: A.R. 11169

722 STATE OF MONTANA, VICTORIA, ADAMS, LAWRENCE, BORNITE

MINING DIV: ATLIN ASSESSMENT REPORT 10847 INFO CLASS 3

LOCATION: LAT. 59 35.2 LONG. 136 32.0 NTS: 114P/10E

CLAIMS: MOE

OPERATOR: FALCONBRIDGE NICKEL

AUTHOR: WILSON, J.

COMMODITIES: COPPER, LEAD, ZINC, MOLYBDENUM, SILVER, BISMUTH, IRON

DESCRIPTION: QUARTZ DIORITE, HORNBLENDE DIORITE, FELDSPAR QUARTZ PORPHYRY, ALASKITE, BIOTITE QUARTZ MONZONITE AND ANDESITE-DACITE DYKES ARE CUT BY NORTHERLY-STRIKING FAULTS. SILICIOUS ZONES IN THESE ROCKS CONTAIN PYRITE AND MOLYBDENITE MINERALIZATION. ROOF PENDANT ARGILLITES, QUARTZITES, LIMESTONE AND GNEISSES CONTAIN SKARN ZONES WITH ARGENTIFEROUS GALENA, SPHALERITE, CHALCOPYRITE, BOR-

NITE, CHALCOCITE, PYRITE AND PYRRHOTITE MINERALIZATION.

WORK DONE: GEOL 1:5000
TOPO 1:10000
TREN 110.0 M;2 CUTS
ROAD 6.1 KM
EMGR 97.6 KM

REFERENCES: A.R. 9967,9978,9989,10847
M.I. 114P 008-STATE OF MONTANA;
114P 009-VICTORIA;114P 010-ADAMS;
114P 011-LAWRENCE;114P 020-BORNITE

723 MAIN GLACIER, SAM 4, NORTH GLACIER

MINING DIV: ATLIN ASSESSMENT REPORT 10887 INFO CLASS 4

LOCATION: LAT. 59 42.5 LONG. 136 53.6 NTS: 114P/10W

CLAIMS: SAM

OPERATOR: NORANDA EX.

AUTHOR: MACARTHUR, R.

COMMODITIES: COPPER, GOLD, SILVER

DESCRIPTION: A SEQUENCE OF LIMY SEDIMENTARY AND VOLCANIC ROCKS (PALEOZOIC?) ARE INTRUDED BY GRANITIC ROCKS (JURASSIC/CRETACEOUS?). THE CONTACT AREA IS THERMALLY METAMORPHOSED. A TRAIN OF SKARN BOULDER IS MINERALIZED WITH COPPER-LEAD-ZINC-SILVER.

WORK DONE: PROS 1:5000

REFERENCES: A.R. 10887
M.I. 114P 047,049,050,52-SAM;114P 048-NORTH GLACIER;114P 051-MAIN GLACIER

724 TATS, ALSEK

MINING DIV: ATLIN ASSESSMENT REPORT 10741 INFO CLASS 3

LOCATION: LAT. 59 39.1 LONG. 137 43.5 NTS: 114P/12E

CLAIMS: ALSEK, WC

OPERATOR: FALCONBRIDGE NICKEL

AUTHOR: CHANDLER, T.E. HEAH, T.

COMMODITIES: COPPER, IRON, SILVER, GOLD

DESCRIPTION: CHALCOPYRITE, PYRRHOTITE, PYRITE AND MAGNETITE MINERALIZATION APPEARS TO BE CONTROLLED BY FAULTS CUTTING PHYLLITE, BASALTIC FLOWS AND BRECCIATED ROCKS, AND INTRUSIVE HORNBLENDE GABBRO.

WORK DONE: GEOL 1:2500
ROCK 30;CU,AG,ZN,CO
MAGG 1.4 KM

REFERENCES: A.R. 9815,10741
M.I. 114P 003-TATS;114P 041-ALSEK

725 WC

MINING DIV: ATLIN ASSESSMENT REPORT 11045 INFO CLASS 4

LOCATION: LAT. 59 38.0 LONG. 137 42.0 NTS: 114P/12E

CLAIMS: WC

OPERATOR: FALCONBRIDGE

AUTHOR: CHANDLER, T.E.

DESCRIPTION: SPARSE OUTCROPS ARE REGIONALLY METAMORPHOSED SEDIMENTARY AND VOLCANIC ROCKS OF PROBABLE PALEOZOIC AGE.

WORK DONE: SILT 73;MULTIELEMENT

REFERENCES: A.R. 5608,8118,10000,10531,10946,11045

726 WINDY-CRAGGY

MINING DIV: ATLIN ASSESSMENT REPORT 10946 INFO CLASS 2

LOCATION: LAT. 59 44.0 LONG. 137 45.0 NTS: 114P/12E 114P/12W

CLAIMS: WINDY

OPERATOR: FALCONBRIDGE

AUTHOR: CHANDLER, T.E.

COMMODITIES: COPPER, COBALT

DESCRIPTION: THE WINDY-CRAGGY MASSIVE SULPHIDE DEPOSIT IS ESSENTIALLY CONFORMABLE WITHIN A SEQUENCE OF CHLORITIZED, MAFIC VOLCANIC ROCKS, CHERTY TUFFS AND MINOR METASEDIMENTARY ROCKS.

WORK DONE: DIAD 1363.7 M;3 HOLES,BQ

REFERENCES: A.R. 5608,8118,10000,10531
M.I. 114P 002-WINDY/CRAGGY

727 MANSFIELD MOUNTAIN

MINING DIV: ATLIN ASSESSMENT REPORT 11168 INFO CLASS 4

LOCATION: LAT. 59 54.6 LONG. 136 39.2 NTS: 114P/15E

CLAIMS: BEAR

OPERATOR: NORANDA EX.

AUTHOR: SAVELL, M.

COMMODITIES: LEAD, COPPER, GOLD

DESCRIPTION: THE PROPERTY IS JUST EAST OF THE NORTHWEST TRENDING DENALI FAULT SYSTEM. BEDDED GREENSTONE OF THE DEZADEASH GROUP (JURASSIC/CRETACEOUS), DIPPING 50 DEGREES NORTHEAST, IS IN CONTACT WITH NORTHWEST FOLIATED GRANODIORITE OF THE COAST PLUTONIC COMPLEX. MINOR CHALCOPYRITE OCCURS IN QUARTZ VEIN TALUS, BUT PREVIOUSLY REPORTED GOLD VALUES WERE NOT DUPLICATED.

WORK DONE: PROS 1:10000
SILT 57;MULTIELEMENT
ROCK 4;MULTIELEMENT

REFERENCES: A.R. 11168
M.I. 114P 030-MANSFIELD MOUNTAIN

728 WAC

MINING DIV: ATLIN ASSESSMENT REPORT 11135 INFO CLASS 3

LOCATION: LAT. 59 45.2 LONG. 136 21.7 NTS: 114P/16W

CLAIMS: WAC

OPERATOR: NORANDA EX.

AUTHOR: SAVELL, M.J.

DESCRIPTION: THE PROPERTY IS IMMEDIATELY WEST OF THE NORTHWEST TRENDING DENALI FAULT SYSTEM WHICH SEPARATES THE INSULAR BELT FROM THE COAST PLUTONIC BELT. A BASIN OF SEDIMENTARY ROCKS (TERTIARY) INTRUDED BY QUARTZ FELDSPAR PORPHYRY IS FAVORABLE GEOLOGY FOR GOLD MINERALIZATION.

WORK DONE: SILT 110;MULTIELEMENT
PROS 1:10000

REFERENCES: A.R. 11135

VANCOUVER ISLAND COALFIELDS

COMOX COALFIELD

C1 QUINSAM PROJECT

LOCATION: LAT. 49 57 LONG. 125 25 NTS: 92F/10, 11, 14

LICENCES: 3667-3670, 3676-3678, 3686, 6874, 7114-7117

OWNER: WELDWOOD OF CAN.

OPERATOR: GARDNER, S.

DESCRIPTION: THE COAL MEASURES OCCUR IN THE LOWER THIRD OF THE COMOX FORMATION OF THE UPPER CRETACEOUS NANAIMO GROUP. THE STRUCTURE IS COMPLEX, BUT IN BROAD OUTLINE CONSISTS OF A SERIES OF BLOCKS DOWNFAULTED TO THE NORTHEAST. THERE IS A SECONDARY SERIES OF EAST-WEST TRANSVERSE FAULTS.

WORK DONE: ROTD 389 M;7 HOLES

REFERENCES: COAL IN B.C. 1976-212-213
EXPL. IN B.C. 1975-E216; 1977-E266; 1978-E303

C2 CHUTE CREEK

LOCATION: LAT. 49 52 LONG. 125 25 NTS: 92F/14W

LICENCES: 6494-6504, 6506-6507, 6513-6514

OWNER: SULPETRO MIN.

OPERATOR: SULPETRO MIN.

DESCRIPTION: COAL SEAMS OCCUR IN THE CRETACEOUS COMOX FORMATION. TO THE EAST LIES THE FAULT CONTACT WITH THE UPPER TRIASSIC KARMUTSEN FORMATION. TO THE WEST A FAULT CONTACT OCCURS WITH THE LOWER JURASSIC BONANZA GROUP. THE COMOX FORMATION ROCKS STRIKE NORTHWEST TO NEARLY DUE WEST AND DIP AT SHALLOW ANGLES TO THE NORTHEAST OR SOUTHWEST.

WORK DONE: GEOL 1:50000;2000 HA

NANAIMO COALFIELD

C3 WOLF MOUNTAIN

LOCATION: LAT. 49 08 LONG. 124 03 NTS: 92F/1

LICENCES: 6083-6086, 7470

OWNER: NETHERLANDS PACIFIC MIN.

OPERATOR: COAL EX CONSUL.

DESCRIPTION: THE COAL SEAMS OCCUR IN THE EXTENSION-PROTECTION FORMATION IN THE LOWER PORTION UPPER CRETACEOUS, NANAIMO GROUP. RECENT MAPPING REVEALS A GENTLE, EASTERLY PLUNGING SYNCLINE.

WORK DONE: GEOL 1:25000;1179 HA;1:10000;300 HA
ROTD 582.9 M;16 HOLES
FOTO
RADP
REST
GRAV

HAT CREEK COALFIELD

C4 HAT CREEK

LOCATION: LAT. 50 45 LONG. 121 36 NTS: 92I/12E, 13E

LICENCES: 12, 144, 2753-2762, 2991-3013, 3665, 7440-7457

OWNER: B.C. HYDRO AND POWER AUTHOR.

OPERATOR: B.C. HYDRO AND POWER AUTHOR.

DESCRIPTION: A LARGE DEPOSIT OF LOW-RANKING COAL OCCURS IN THE COLDWATER FORMATION IN THE TERTIARY HAT CREEK BASIN. IN GENERAL THE STRUCTURE OF THE BASIN IS SIMPLE. THE CENTRAL ZONE OF THE VALLEY, UNDERLAIN MAINLY BY COAL AND SEDIMENTARY FORMATIONS, HAS BEEN DOWN-DROPPED FORMING A GRABEN. THIS IS CUT BY EASTERLY TRENDING GRAVITY FAULTS OF RECENT ORIGIN. IN THE NORTH IS THE PROPOSED NO. 1 OPEN PIT. THE NO. 2 OPEN PIT LIES IN THE SOUTH AND WILL BE THE LARGER OF THE TWO.

WORK DONE: DIAD 917 M;5 HOLES
EMGR
RADP
GRAV

REFERENCES: COAL IN B.C. 1976-218
EXPL. IN B.C. 1975-E216-E217; 1977-E67; 1978-E304-E305

SIMILKAMEEN COALFIELD

C5 TULAMEEN

LOCATION: LAT. 49 31 LONG. 120 44 NTS: 92H/10

LICENCES: 153

OWNER: STOUT, T.G.

OPERATOR: CYPRUS ANVIL MIN.

DESCRIPTION: THE COAL-BEARING FORMATION OVERLIES MASSIVE TERTIARY ANDESITES IN THE NORTH AND ROCKS OF THE NICOLA GROUP IN THE SOUTH. THE TULAMEEN BASIN IS OVAL IN SHAPE AND THE PROMINENT FEATURE OF THE BASIN IS A LARGE OPEN SOUTHEASTWARD-PLUNGING SYNCLINE. THE AREA IS CRISSCROSSED BY HIGH-ANGLE FAULTS. COAL MEASURES OCCUR IN THE PRINCETON GROUP.

WORK DONE: TREN 320 M;2 TRENCHES

REFERENCES: COAL IN B.C. 1976-220-221
EXPL. IN B.C. 1977-E268

TELKWA COAL DEPOSITS

C6 TELKWA COAL PROJECT

LOCATION: LAT. 54 35 LONG. 127 08 NTS: 93L/11

LICENCES: 3709-3710, 3875-3885, 4260-4262, 4264-4265, 4267, 4269-4272, 4274-4283, 5305-5307, 5839, 6040

OWNER: SHELL CAN. RES.

OPERATOR: CROWS NEST RES.

DESCRIPTION: THE LICENCES OVERLIE THE STRATA OF THE SKEENA GROUP WHICH IS EARLY TO LATE CRETACEOUS IN AGE. THE GEOLOGICAL STRUCTURE OF THE SEDIMENTARY ROCKS IN THE TELKWA AREA IS COMPLEX. NORTH-SOUTH-TRENDING REVERSE FAULTS AND NORMAL FAULTS ARE PREDOMINANT AND HAVE CREATED LARGE STRUCTURAL BLOCKS OF STRATA.

WORK DONE: ROTD 1467 M;7 HOLES
DIAD 9191 M;68 HOLES
RADP
TREN 18 M;4 TRENCHES
SEIS
GRAV

REFERENCES: COAL IN B.C. 1976-216
GEM 1974-425
EXPL. IN B.C. 1978-E310-E311; 1979-361-362

C7 CHISHOLM LAKE

LOCATION: LAT. 54 14 LONG. 127 13 NTS: 93L/3

LICENCES: 7260-7291

OWNER: SUNCOR INC. RES. GROUP

OPERATOR: SUNCOR INC. RES. GROUP

DESCRIPTION: THE LICENCES ARE UNDERLAIN BY STRATA OF MESOZOIC AGE CONTAINED IN BROAD OPEN FOLDS. CONSIDERABLE FAULTING HAS OCCURRED, SEPARATING THE AREA INTO NUMEROUS FAULT BLOCKS.

WORK DONE:

GEOL	1:15840;9716 HA
DIAD	274 M;2 HOLES
ROTD	704 M;3 HOLES
RADP	
GRAV	

GROUNDHOG COAL DEPOSITS

C8 MOUNT KLAPPAN PROPERTY

LOCATION: LAT. 57 30 LONG. 128 55 NTS: 104H

LICENCES: 7118-7177, 7381-7392, 7416-7432

OWNER: GULF CAN. RES.

OPERATOR: GULF CAN. RES.

DESCRIPTION: THE MAIN COAL SEAMS OCCUR IN THE KLAPPAN SEQUENCE OF UPPER JURASSIC TO LOWER CRETACEOUS SEDIMENTARY ROCKS. THE STRUCTURE IS COMPLEX LARGELY DUE TO FOLDING AND FAULTING. UPRIGHT OPEN FOLDS OCCUR AND BECOME PROGRESSIVELY OVERTURNED IN THE NORTHEAST.

WORK DONE:

GEOL	1:10000;22371 HA
DIAD	1223 M;7 HOLES
TREN	285 M;50 TRENCHES
RADP	
GRAV	

REFERENCE: EXPL. IN B.C. 1979-362

C9 SUSTUT AND SUSTUT SOUTHEAST

LOCATION: LAT. 56 28 LONG. 126 52 NTS: 94D

LICENCES: 7244-7259, 7322-7337

OWNER: SUNCOR INC. RES. GROUP

OPERATOR: SUNCOR INC. RES. GROUP

DESCRIPTION: THE SUSTUT LICENCE AREA IS UNDERLAIN BY UPPER JURASSIC-LOWER CRETACEOUS SEDIMENTARY ROCKS OF THE BOWSER LAKE GROUP. FOLDING AND FAULTING OCCURS IN THE AREA.

WORK DONE: GEOL 1:15840;9007 HA
TREN 23 TRENCHES

C10 MOUNT JACKSON

LOCATION: LAT. 56 50 LONG. 128 10 NTS: 104A/16

LICENCES: 7352-7380

OWNER: SUNCOR INC. RES. GROUP

OPERATOR: SUNCOR INC. RES. GROUP

DESCRIPTION: THE PROPERTY IS UNDERLAIN BY THE UPPER JURASSIC-LOWER CRETACEOUS BOWSER BASIN SEDIMENTARY ROCKS. THE ROCKS GRADE FROM A CONGLOMERATE SILTSTONE-MUDSTONE TO SHALE. LITTLE IS KNOWN AS YET OF THE STRUCTURE.

WORK DONE: GEOL 1:10000;6903 HA

NORTHEAST (PEACE RIVER) COALFIELD

C11 BURNT RIVER-EAST ZONE

LOCATION: LAT. 55 20 LONG. 121 40 NTS: 93P/5

LICENCES: 7093-7113

OWNER: TECK

OPERATOR: TECK

DESCRIPTION: THE PROPERTY IS UNDERLAIN BY LOWER CRETACEOUS SEDIMENTARY ROCKS. THE COAL-BEARING STRATA OF ECONOMIC INTEREST OCCUR WITHIN THE GETHING FORMATION. THE MOST PREDOMINANT STRUCTURAL FEATURE IS THE BULLMOOSE THRUST FAULT THAT CROSSES THE LICENCE GROUP IN A NORTHWEST TO SOUTHEAST DIRECTION. FOLDING IS FAIRLY TIGHT.

WORK DONE: GEOL 1:10000;5605 HA
DIAD 122 M;5 HOLES

REFERENCES: GEM 1971-498-499
EXPL. IN B.C. 1977-E273; 1978-E310

C12 WEST CARBON CREEK

LOCATION: LAT. 55 57 LONG. 122 50 NTS: 93O/15

LICENCES: 4104-4123, 5171-5173

OWNER: UTAH MINES

OPERATOR: UTAH MINES

DESCRIPTION: THE PROPERTY IS UNDERLAIN BY FOLDED AND FAULTED UPPER JURASSIC TO LOWER CRETACEOUS SEDIMENTARY ROCKS. THE SIGNIFICANT COAL MEASURES OCCUR IN THE GETHING FORMATION.

WORK DONE: GEOL 1:10000;6678 HA
DIAD 432 M;1 HOLE
RADP
GRAV

REFERENCE: EXPL. IN B.C. 1978-E307

C13 EAST MOUNT GETHING

LOCATION: LAT. 56 02 LONG. 122 20 NTS: 94B/1

LICENCES: 3506-3524

OWNER: UTAH MINES

OPERATOR: UTAH MINES

DESCRIPTION: THE LICENCES ARE UNDERLAIN BY FOLDED AND FAULTED SEDIMENTARY ROCKS OF THE UPPER JURASSIC TO LOWER CRETACEOUS MINNES GROUP AND THE LOWER CRETACEOUS BULLHEAD GROUP. THE MAJORITY OF THE PROPERTY LIES ON THE WESTERN LIMB OF A BROAD, SOUTH-PLUNGING SYNCLINE.

WORK DONE: GEOL 1:10000;3190 HA
ROTD 590.1 M;4 HOLES
RADP
GRAV

REFERENCES: GEM 1973-588
EXPL. IN B.C. 1977-E274

C14 GOODRICH

LOCATION: LAT. 55 30 LONG. 122 30 NTS: 93O/9, 10; 93P/4, 5

LICENCES: 4750-4751, 5528, 5534-5547, 5551-5552, 5555-5556, 5558-5565, 5569-5573, 5575-5579, 5581-5582, 5585-5586, 5590-5593, 5595-5604, 5615, 5618-5620, 5623-5625, 5627-5629, 5670-5678, 5681, 5684-5685, 5690, 5692-5700, 5702-5732, 5734-5735, 5737-5738, 5742-5769, 5778-5783, 5800-5828, 5886-5887, 5889, 5923-5924, 5926, 5931-5935, 6610-6636, 6654, 6659-6660, 6662-6665, 6684-6685, 6692, 6694-6698, 6704, 6706, 7436-7439

OWNER: GULF CAN. RES.

OPERATOR: GULF CAN. RES.

DESCRIPTION: THE GOODRICH PROPERTY COVERS SEDIMENTARY STRATA RANGING FROM UPPER JURASSIC TO LOWER CRETACEOUS IN AGE. STRUCTURALLY IT CONSISTS OF FOLDED AND FAULTED STRATA TRENDING IN A NORTHWESTERLY DIRECTION.

WORK DONE:

GEOL	1:5000;1:10000;1:20000;80681 HA
TREN	310 M;152 TRENCHES
UNDV	54.3 M
AUGER	372.7 M;2 HOLES

C15 MOUNT SPIEKER

LOCATION: LAT. 55 10 LONG. 121 22 NTS: 93P/3

LICENCES: 3031-3032, 3035-3057, 3039-3042, 3044-3047, 3049-3060

OWNER: TECK-BULLMOOSE COAL

OPERATOR: RANGER OIL (CAN.)

DESCRIPTION: THE LICENCES ARE UNDERLAIN BY LOWER CRETACEOUS ROCKS OF THE GETHING, BLUESKY, AND MOOSEBAR FORMATIONS. THE STRIKE OF THE STRATA IS NORTH-NORTHWEST. A VARIABLE DIP TO THE SOUTHWEST INDICATES THRUST FAULTING SUBPARALLEL TO STRIKE. THE GETHING FORMATION AND THE GATES MEMBER ARE THE PRINCIPAL COAL-BEARING UNITS IN THE AREA.

WORK DONE:

DIAD	319.4 M;5 HOLES
RADP	
GRAV	

REFERENCES: N.E. COAL STUDY 1977-35-36
EXPL. IN B.C. 1975-E224; 1976-E221; 1977-E271; 1978-E308-E309; 1979-356

C16 PEACE RIVER CANYON

LOCATION: LAT. 55 56 LONG. 122 08 NTS: 93O/16; 94B/1E

LICENCES: 3407, 3409-3410, 3415, 3424, 3429-3431, 3433-3435, 3437-3438, 3440, 3442

OWNER: CINNABAR PEAK MINES

OPERATOR: CINNABAR PEAK MINES

DESCRIPTION: COAL SEAMS OCCUR IN THE GETHING FORMATION IN BOTH LIMBS AND THE SOUTHERN END OF A SOUTHERLY PLUNGING ANTICLINE.

ALTHOUGH IN PLACES A TOTAL OF 13 METRES OF COAL OCCURS IN A 130-METRE VERTICAL SUCCESSION OF STRATA, THE SEAMS ARE GENERALLY THIN AND VARIABLE. THE THICKEST AND MOST CONTINUOUS SEAM, THE TROJAN, IS UP TO 3 METRES THICK AND IS RELATIVELY FREE OF PARTINGS.

WORK DONE: TREN 400 M

REFERENCES:
COAL IN B.C. 1976-200-201
GEM 1972-642, 1973-588
EXPL. IN B.C. 1979-354

C17 QUINTETTE PROJECT

LOCATION: LAT. 55 01 LONG. 121 15 NTS: 93I/14, 15; 93P/3

LICENCES: 3279-3406, 3592-3606, 3618-3633, 3656-3662, 3914-3929, 4530-4544, 4755-4757, 6039, 7221-7237

OWNER: QUINTETTE COAL

OPERATOR: QUINTETTE COAL

DESCRIPTION: THE LICENCES OVERLIE A COMPLETE SEQUENCE OF LOWER CRETACEOUS ROCKS. TWO ANTICLINAL STRUCTURES ARE PART OF A MAJOR ANTICLINE WITH ITS AXIAL PLANE AT RIGHT ANGLES TO THE TREND OF THE VALLEY. THE CADOMIN, NIKANASSIN, AND GETHING FORMATIONS ARE WELL EXPOSED IN THE WESTERN HALF OF THE PROPERTY. NO BEDROCK IS EXPOSED IN THE EASTERN HALF.

WORK DONE:
GEOL 1:5000;2715 HA
DIAD 1880 M;18 HOLES
ROTD 21138 M;92 HOLES
GRAV
UNDV 443 M;9 ADITS

REFERENCES:
N.E. COAL STUDY 1977-37-42
COAL IN B.C. 1976-164-167
EXPL. IN B.C. 1976-E219; 1977-E270-E271; 1979-352

C18 TREFI

LOCATION: LAT. 55 30 LONG. 121 50 NTS: 93O/9E; 93P/12W

LICENCES: 5840-5844, 5858-5867, 5886-5887, 5923-5924, 5926, 5931-5933, 5977, 5981, 5984, 5990-5992, 5994-5997, 6000-6002, 6005-6007, 6054-6057, 6059-6062, 6064-6066, 6068-6079, 6144-6159

OWNER: GULF CAN. RES.

OPERATOR: GULF CAN. RES.

DESCRIPTION: THE LICENCES ARE LOCATED IN THE FOOTHILLS OF THE ROCKY MOUNTAINS. COAL OCCURS IN THE WALTON MEMBER OF THE LOWER CRETACEOUS COMMOTION FORMATION. THE PROPERTY IS BOUND ON THE WEST BY THE PINE RIVER ANTICLINE. SOUTH OF HIGHHAT MOUNTAIN THE STRUCTURE BECOMES MORE COMPLEX. THE FOLD AMPLITUDES INCREASE AND THRUST FAULTS OVERRIDE.

WORK DONE: ROTD 347.9 M;2 HOLES
RADP
GRAV
REST

C19 FALLING CREEK

LOCATION: LAT. 55 26 LONG. 122 05 NTS: 93O/8

LICENCES: 6370-6386, 6388-6390, 6393-6399, 6402-6412, 6417-6428

OWNER: ESSO RES. CAN.

OPERATOR: ESSO RES. CAN.

DESCRIPTION: FIVE COAL SEAMS IN THE GETHING FORMATION UNDERLIE THE PROPERTY. THE STRUCTURE IS DOMINATED BY FOLDING WITH ASSOCIATED THRUST FAULTING.

WORK DONE: GEOL 1:10000;1465 HA
DIAD 1200 M;4 HOLES
RADP
GRAV

C20 HIGHHAT RIVER

LOCATION: LAT. 55 24 LONG. 121 50 NTS: 93P/5

LICENCES: 7338-7351

OWNER: SHELL CAN. RES.

OPERATOR: CROWS NEST RES.

DESCRIPTION: THE COAL OCCURS IN THE UPPER GETHING FORMATION, BUT NO SIGNIFICANT SEAMS WERE ENCOUNTERED. LITTLE IS KNOWN OF THE STRUCTURE.

WORK DONE: GEOL 1:10000;3822 HA
DIAD 100 M;3 HOLES
TREN 50 M;23 TRENCHES
RADP
GRAV

ELK VALLEY COALFIELD

C21 BINGAY CREEK

LOCATION: LAT. 50 12 LONG. 114 59 NTS: 82J/2

LICENCES: 7299

OWNER: SHENFIELD, W.

OPERATOR: GARDNER, S.

DESCRIPTION: THE LICENCE IS MAINLY UNDERLAIN BY THE KOOTENAY GROUP. THE MAJOR STRUCTURE IS THE BINGAY CREEK SYNCLINE, WHICH APPARENTLY CONTAINS AT LEAST THREE COAL ZONES. PRELIMINARY RESULTS SUGGEST THAT SURFACE AND UNDERGROUND RECOVERABLE COAL MAY BE PRESENT.

WORK DONE: GEOL 1:50000;259 HA
TREN 31 M;3 TRENCHES

C22 ELK RIVER

LOCATION: LAT. 50 24 LONG. 114 56 NTS: 82J/7W

LICENCES: 64-65, 421-434, 481-489, 515, 771-779, 951-957

OWNER: ELCO MIN.

OPERATOR: ELCO MIN.

DESCRIPTION: THE COAL-BEARING MIST MOUNTAIN FORMATION OF THE KOOTENAY GROUP AND THE LOCALLY EXPOSED OVERLYING BLAIRMORE CONGLOMERATE FORM A NORTH-NORTHWESTERLY TRENDING ASYMMETRICAL SYNCLINE WITH ITS AXIAL PLANE DIPPING TO THE WEST.

REFERENCES: COAL IN B.C. 1976-189
EXPL. IN B.C. 1975-E215; 1976-E215-E216; 1977-E264-E265; 1979-348

C23 FORDING RIVER

LOCATION: LAT. 50 10 LONG. 114 52 NTS: 82J/2W

LICENCES: 330, 332, 336, 511; COAL LEASES 1, 2, 5

OWNER: FORDING COAL

OPERATOR: FORDING COAL

DESCRIPTION: THE COAL IN THE AREA OCCURS IN THE MIST MOUNTAIN FORMATION OF THE KOOTENAY GROUP. TWO SYNCLINES TRENDING NORTH-SOUTH OCCUR ON EITHER SIDE OF THE FORDING RIVER AND ARE SEPARATED BY THE WEST-DIPPING ERICKSON NORMAL FAULT.

WORK DONE: DIAD 4035 M;7 HOLES
ROTD 17350 M;60 HOLES
RADP

REFERENCES: COAL IN B.C. 1976-191
EXPL. IN B.C. 1975-E214-E215; 1976-E215; 1977-E263-E264; 1978-303; 1979-347

C24 MOUNT BANNER EAST

LOCATION: LAT. 50 01 LONG. 114 45 NTS: 82J/2

LICENCES: 277, 280-281, 1299, 1302

OWNER: SHELL CAN. RES.

OPERATOR: CROWS NEST RES.

DESCRIPTION: THE COAL OCCURS IN THE MIST MOUNTAIN FORMATION OF THE KOOTENAY GROUP. THE PROPERTY IS LOCATED ON THE EAST LIMB OF THE ALEXANDER CREEK SYNCLINE.

WORK DONE: GEOL 1:5000
TREN 327 M;68 TRENCHES

CROWSNEST COALFIELD

C25 MCEVOY CREEK

LOCATION: LAT. 49 25 LONG. 114 45 NTS: 82G/7E

LICENCES: 7293-7294, 7486

OWNER: 211964 RES.

OPERATOR: MORRIS, R.J.

DESCRIPTION: THE LICENCES ARE UNDERLAIN BY THE COAL-BEARING MIST MOUNTAIN FORMATION OF THE KOOTENAY GROUP. THE PROPERTY IS WITHIN THE THRUST FAULT-DOMINATED WEST LIMB OF THE BARNES ANTICLINE.

WORK DONE: GEOL 1:10000;336 HA

REFERENCE: EXPL. IN B.C. 1979-344

C26 CORBIN COAL MOUNTAIN

LOCATION: LAT. 49 31 LONG. 114 39 NTS: 82G/7

LICENCES: 414

OWNER: SHELL CAN. RES.

OPERATOR: CROWS NEST RES.

DESCRIPTION: THE PROPERTY IS LOCATED WITHIN AN OUTLIER OF THE CROWSNEST COALFIELD (FERNIE BASIN). THE STRATA ON COAL MOUNTAIN HAVE BEEN SUBJECTED TO AN UNUSUALLY HIGH DEGREE OF FOLDING AND THRUST FAULTING RESULTING IN THE THICKENING OF THE COAL ZONE IN THE BASAL PORTION OF THE MIST MOUNTAIN FORMATION OF THE KOOTENAY GROUP.

WORK DONE: TREN 126 M;3 TRENCHES

MINERALS EXPLORATION

	Item No.
A 93L05E	533
A AND E 82M08E	180
AA 92P09W	432
AAQUIST, B.E. 83D06E	196, 197
AB 93B16E	477, 478
AB 93M05E	546
ABER RES. 82F06W	61
ABERDEEN 103P13W	662
ABERFORD RES. 92B13W	204
ABERFORD RES. 92H06E	276
ACA 94E02W	576
ACACIA 82E05W	22
ACACIA MINERAL DEV. 92G14E	263
ACAPULCO 94E02W	576
ACE 82F03E	47
ACTINOLITE 82F06W	62
ADAM 82M04E	163
ADAMS 114P10E	722
ADAMS SILVER RES. 82M04E	163
ADOO 94E11W	594
ADOO 94E12E	595
ADR 82K14E	142
AFFLECK, J. 103P05W	652
AFR 82F11W	70
AGER, J. 93E11E	486
AGER, J.G. 92O08W	419, 420
AGER, J.G. 93E11E	484
AGIG RES. 82E12W	30
AGNES & JENNIE MIN. 104P05W	717
AGNES 92E08W	216
AGNES 92E15E	217
AIRBORNE GEOPHYSICAL 82K09	136
AL 92B13W	200, 201
AL 94E06W	583, 584, 585
AL 1 FR. 92I06E	336
ALAMO 1-2 92I07W	338
ALBURY RES. 82E04W	20
ALBURY RES. 82F11W	71, 73
ALBURY RES. 82F14W	90
ALBURY RES. 82G12E	108
ALCLARE RES. 92P15W	441
ALCYONE EX. 92C15E	208
ALEX CRAWFORD 92H12W	316
ALEXANDER 92I16W	357
ALEXIS 92N08E	399
ALEXIS 92N09E	400
ALEXIS JOINT VENTURE 92N08	399
ALICE 82M09W	185
ALICE LAKE 92L06W	384, 385
ALICE LAKE MINES 92L06W	384
ALLEN, A.R. 82G06W	105
ALLEN, A.R. 82G11W	106
ALLEN, A.R. 82N11W	194
ALLEN, A.R. 92P09E	428, 429
ALLEN, D.G. 82F02W	41
ALLEN, D.G. 82F03E	49
ALLEN, D.G. 82F06E	59
ALLEN, D.G. 82F14W	89
ALLEN, D.G. 92G11E	257
ALLEN, D.G. 92P02W	424
ALLEN, G. 82E09W	28
ALLEN, GUY 82E09W	28
ALLENDALE RES. 82E06W	26
ALPEN 92G10W	249
ALPEN EX. 92G10W	250, 255
ALPH-OMEGA RES. 92C15E	210
ALPHA 82M04E	163
ALPHA 92J15E	369
ALPHA 93M06W	547
ALPINE 92I04W	333
ALPINE SILVER 82M03E	160
ALSEK 114P12E	724, 725
ALSTER ENERGY 92G10W	248
ALTA 92J15E	369
ALTURAS 82F03E	43, 44
AMALGAMATED MIN. 92K06W	380
AMARETTO 82F14E	82
AMAX OF CAN. 82M09E	182
AMAX OF CAN. 103P06W	653
AMAZON PETR. 92H06E	281
AMBERTY 92H06E	280
AMCO 82F03E	50
AMENDOLAGINE, E. 82F14W	91
AMERICAN BOY 93M05E	546
AMERICAN CHROMIUM 92I10E	345
AMIC 82F02W	42
AMIGO 94E02W	576
AMOCO CAN PETR. 104I16W	682
AMORE 92C16W	215
AMORE RES. 82K02W	119
AMY-DEE 82M04E	166
ANACONDA CAN. EX. 93N09W	554
ANACONDA LYNX 82M05W	170
AND 92B13W	200
ANDAUREX RES. 82F14W	89
ANDERSON 92I08W	342
ANDY 93A13E	462
ANGUS 104P05W	717
ANNA 103F08E	631
ANNEX 104M08W	703
ANNIS 82L14E	157
ANNIS 82L14W	158
ANSCHUTZ (CAN.) MIN. 83D06	197
ANTLER 92I07W	339
ANTLER 93H05E	514
ANYOX AREA 103P05W	650
AP 104P05E	715
APEX 82E05W	22
API MIN. EX. 82M05W	171
APRIL 82E02E	1
APRIL 82G13E	110
APRIL 103B11W	615
AQUARIUS RES. 82K04W	134
AQUARIUS RES. 92C16W	215
AQUARIUS RES. 92F15E	237
AQUARIUS RES. 92H05E	268
AQUARIUS RES. 92H06E	278
AQUARIUS RES. 92H11W	313
AQUARIUS RES. 92I04W	333
AQUARIUS RES. 92K02E	372, 373

	Item No.
ARBOR RES. 82F04E	54
ARCHEAN ENG. 92P15E	440
ARGENTA RES. 92I09W	344
ARGO 92H15E	324
ARGO 92K06E	378
ARGO 92K06W	379
ARIES 82F15W	93, 94
ARIK, A.H. 103P11W	655
ARM 82L11E	152
ARMCO MIN. EX. 93F07E	502
ARMSIDE MIN. 92C08W	206
ARMSTRONG, C.M. 92C15E	209
ARMSTRONG, D.K. 93A13E	463
ARNHEM RES. 82L13W	156
ART BELT 92F13E	234
ARTY 82M08E	177
ASAP 94E06W	585
ASARCO EX. 92F01W	223
ASARCO EX. 92F07E	231
ASARCO EX. 92I15W	354
ASARCO EX. 93L02E	530, 531
ASH 82J12E	117
ASH 82K01E	118
ASH 92G14W	264
ASHLOO 92G14W	264, 265
ASHTON, S. 92K02E	372
ASPEN 82G06W	105
ASPEN 92H15E	321, 322
ASTRIDE 93A14W	472
ATLAS 82K14E	145
ATT 92K07E	381
ATT 92L03W	382
ATTYCELLEY 94E02E	572, 573
AU 82E06W	25
AU 82F13E	76
AU 92H15E	322, 323
AU 93A14W	471
AUDREY WEST 94E02E	572
AURA 92H06E	279
AURIC RES. 92H08E	289
AURORA 82K04E	128, 129
AURUN MINES 82M09W	185
AURUN MINES 92008W	421
AUSTRALIAN 82E05W	22
AVALLIN 92C15E	208
AWESOME 94E02E	573
AX 82G11W	107
AXE 92H09W	297, 298
AYER, J.A. 82F10W	68
AYEROK PETR. 82E03E	16
B 92002W	409
B 92003E	410
B.A. 82E02E	4
B.AND V. 82G05W	100, 101, 102
B.V.P.K. 82E02E	1
BABCOCK, A.R. 82G11W	107
BABCOCK, G.H. 82G11W	107
BABE 82E06E	24
BABE 103F09E	634, 635
BABINE 93M05E	546

	Item No.
BABKIRK, W. 92G14W	264
BABY BEAR 103B12W	619
BAD NEWS 93M01W	543
BADGER 92H10W	305
BAKER MINE 94E06E	577
BALDWIN 92G10W	244
BALDWIN 92G11E	256
BALL 82F13W	81
BALL 82F14E	82
BALL II 82F13W	81
BALSAM 82G06W	105
BANDIT 104K01W	683, 684
BANQWEST RES. 82E02E	1
BAP 94D08E	565
BAR 92B13W	200, 201
BAR 92I06E	334
BAR 93L07W	536
BAR-BARRIERE 82M05W	171
BARAKSO, J.J. 92N16W	403
BARB 92005E	414
BARB 104K10W	694
BARBARA 82M09W	185
BARBER BILL 93M06W	547, 548
BARBI 82J12E	117
BARDE, B.W. 103B11W	615
BARRIER REEF RES. 92002W	409
BARRON, S. 94E11E	571
BASNETT, R. 104P05W	717
BASTANTE 82E04E	18
BAT 103F08E	629, 630
BAUMANN, F.W. 92G10W	250
BAY 82M04W	167
BAY 92H11E	311
BAYSHORE 93A12E	455, 456
BAYVIEW RES. 82K04W	135
BC 82M04E	161
BC MOLY 103P06W	653
BE 94K03W	605
BE 104G07W	671, 672
BEALE 104I14E	681
BEANS 92G10W	249
BEAR 94C05W	561
BEAR 104K01W	684
BEAR 104K08E	685
BEAR 114P15E	727
BEAR CAT 92I16W	356
BEARTREE 82M08E	178, 179
BEATY, R.J. 92K03W	375
BEAVON, R.V. 82F06W	61
BEE 82E02W	11, 12, 13
BEE 82M04E	164
BEL AIR RES. 82F14W	88
BELCH 82M08E	179
BELIK, G.D. 82K14E	144
BELIK, G.D. 82M12W	186
BELIK, G.D. 92H06E	276
BELIK, G.D. 92I11W	352
BELIK, G.D. 94D15E	570
BELL 82E02E	10
BELLE 92G10W	244

	Item No.
BELLE FR. 93M04E	545
BELMONT FR. 82E02E	9
BEN 92I10E	345
BEN DERBY 82F10W	68
BENAMY HOLDINGS 93F03E	499
BERG 92L12W	398
BERGLYNN RES. 104K11E	695
BERKSHIRE, L.V. 92F14W	236
BERN RES. 92J06E	361
BERT 82G05W	100, 101, 102
BERTHA 93A14W	469, 470
BET 82M05W	170
BETHLEHEM COPPER 92I06E	336
BETHLEHEM COPPER 92O05E	414, 415, 416
BETMANIS, A.I. 92J11W	367
BETTY 93A14W	469, 470
BEX 82M05E	168
BIG 92O02E	404
BIG BEN 82M04E	163, 164
BIG BEND 82M09W	185
BIG BEND 82M12W	186
BIG BEND 82M15E	190
BIG BERTHA 82K03E	122
BIG BULK 103P11W	654
BIG BULL EXT. 104K11W	696
BIG EDDY 82E02W	13
BIG FOOT 92H05W	272
BIG J 82L14E	157
BIG MAC 82F06W	61
BIG SPRING 82K04E	131
BIG THREE 82G11W	107
BIGFOOT 92H05W	272, 273, 274
BIGSBY 103B12W	618
BILL 92I10W	350
BILL 94E13E	596
BILLITON CAN. 82F16E	97, 98
BILLITON CAN. 82K01E	118
BILLY MAC 103P11W	655
BINE 82F03E	44
BING, RANDY 83D06E	196
BIRD 94D09W	569
BISHOP MINES 93L09E	538
BJ 93A12E	455
BJ 103P11W	656, 657
BLACK BIRD 92H07E	284
BLACK DIAMOND 82F04W	56
BLACK HAWK 93N09W	554
BLACK SANDS PETR. 82F11W	70
BLACK, J.M. 82M03W	162
BLACK, J.M. 82M04E	161, 164
BLACKDOME 92O07E	417
BLACKFLY 93E15W	491, 492
BLACKTHORN MTN. 92N10W	401
BLAST 93H04E	508, 509
BLUE 83D06E	197
BLUE 93M04E	544
BLUE 104O09E	711
BLUE BELLS 92K06W	380
BLUEBERRY 92I07W	339
BLUEGRASS 93B08E	473

	Item No.
BLUFF 82M05W	170, 173
BOB 82K12E	139
BOBTAIL 93G11W	506
BODIE 82F11W	71
BOFFO 94F13W	602, 603
BOLD 93N09W	555
BOLIVAR 92F15E	237
BOLIVAR 92F16E	238
BOLT 103I01W	646
BOLT 103I14E	647
BON 93A14W	468
BON TON 82K03E	122
BONANZA 82F03E	49
BONANZA 103P05W	649
BONCH 82J02W	113
BONCH 82J03E	114
BOND, W.D. 82F03E	45, 46, 47
BONNIE BRAE 82L11E	152
BONNIE BRAE 82L12E	153
BOOK 94K03W	605
BOOK 94K04W	606
BOOTJACK 93A12E	455
BORONOWSKI, A.J. 94B13E	557
BORONOWSKI, A.J. 94L08E	609
BOROVIC, I.R. 92I07E	337
BOSC. RES. 103P12E	658
BOSS 92H08E	289, 290
BOSTON 82E05W	23
BOSTON 82F11W	71
BOSTON 104B01E	665
BOTEL, W.G. 92N16W	403
BOTEL, W.G. 92P15W	441
BOTTOM 82L02E	150
BOULDER 92H10W	310
BOULDER MOUNTAIN 92H10W	306
BOUNDARY 104B01E	665
BOURGH, LEN 92I04E	330
BOW 104I07E	680
BOWEN, B.K. 94C05W	561
BOX 82G11W	107
BOZO 92I04W	333
BP MIN. 92F01W	218
BP MIN. 92H10W	307
BP MIN. 92L03W	382
BP MIN. 92L05W	383
BP MIN. 92L06W	385
BP MIN. 92L11E	388
BP MIN. 92L11W	389
BP MIN. 92L12E	390, 391
BP MIN. 92L12W	394, 395, 396, 397
BP MIN. 93D04E	480
BP MIN. 93F02E	493
BP MIN. 93F03E	497, 498
BP MIN. 94D08E	565
BP MIN. 94D09W	569
BP MIN. 94F11E	600
BRADISH, L. 93L01W	527
BRADY, JIM M. 92G12E	260
BRAEMAR RES. 82F13E	76
BRAGG, D.K. 82F04W	55, 56

	Item No.
BRAGG, D.K. 93A05E	444
BRAGG, DONALD K. 82F04W	55,56
BRAILLE 82M09W	184
BRALCO 93A14W	467
BRANDY RES. 82K04E	132
BRECCIA 94D09E	567
BREEZE 94E06E	578
BRENT 92B13W	203
BRENT 93B08E	475
BRETT 92H05W	269
BRI 92J08W	365
BRICAN RES. 82E13W	31
BRICAN RES. 82L01W	149
BRICAN RES. 82L02E	150
BRICAN RES. 92H10W	310
BRIDE 92G12E	260
BRIDGE, D. 104I01W	676
BRIDGE, D.A. 104B08E	658
BRIDGET 92P14W	436,437
BRINCO MIN 93L07E	535
BRINCO MIN. 82F02W	40
BRINCO MIN. 94E02E	574
BRISCO 82K16W	146
BRISTOW, J. 92H10W	305
BROKEN RIDGE 82M05W	172,173
BRONSON 94K03W	605
BRONSON 94K04W	606
BROOKLAND 104B01E	665
BROOKLYN 82E02E	2
BROOKLYN-IDAHO 82E02E	2,8
BROOKMERE VENTURES 92H14W	320
BROWN BEAR 82E04E	18
BROWN JUG 92E08W	216
BROWN JUG 92E15E	217
BROWN, C. 92F13E	235
BROWN, D. 104K08W	688,689
BROWN, D. 104K10E	693
BROWN, D. 104K15E	700
BROWN, D. 104K15W	701
BROWN, R. 92K07E	381
BROWNLEE, D.G. 92K06W	380
BRUASET, R.U. 92J01E	359
BRUCE 82K11W	138
BRUCE 82K12E	139
BRUCE 94D09E	568
BRUCE FR. 104K11W	696
BRX 104P12W	719
BU 102I16E	613
BUBBLE 92D08W	419,420
BUCK 92I07W	339
BUCK 92I10E	345,346
BUCK 104A04W	664
BUCKLAND, P. 92E08W	216
BUCKLEY, P. 93N03E	552
BUD 1-4 93B08E	474
BUG 82K10W	137
BUG 82M13E	189
BULL 94E06W	586,587
BULL 104K11W	696
BULL 104D16E	713

	Item No.
BULL RIVER 82G06W	105
BULL RIVER MINE 82G11W	106
BULLION 82M12W	188
BULLION CR. 104I07E	680
BULMER, W.J. 93L07E	534
BURB 82J12E	117
BURR 92I14E	353
BURR 92I15W	354
BURR, GERALD I. 92H08W	296
BURT 82G06W	105
BURT, P. 94N14W	612
BURTON 82G06W	105
BUSH 104A04W	663
BUSTER 82K12E	139
BUTRENCHUK, S.B. 103P05W	651
BYSOUTH, G.D. 92H06E	277
BYSOUTH, G.D. 93A05E	445,446
BYSOUTH, G.D. 93B08E	475
BYSOUTH, G.D. 93B09E	476
C FRACTION 93A13E	463
C.F. MIN. 82J12E	117
C.F. MIN. RESEARCH 82G14W	112
C.F. MIN. RESEARCH 82J02W	113
C.F. MIN. RESEARCH 82J03E	114
C.F. MIN. RESEARCH 82N10W	193
CAARA VENTURES 82K04E	128
CABIN 92H11W	312
CAHIL 82L13W	156
CAHILTY 82L13W	156
CALDER 92F16E	238
CALDER 92F16W	239
CALIFORNIA 82F06W	60
CALLAGHAN, B. 82E15E	33
CALTEX HYDROCARBONS 82L14E	157
CAM 82E06W	26
CAM 82K04E	131
CAMERON, R. 93N04W	553
CAMERON, R.S. 92H12E	315
CAMPBELL RES. 93G11W	506
CAMPBELL RES. 103I10W	648
CAMPBELL, K. VINCENT 93H04	511
CAMPBELL, K.V. 93H04E	511
CAMPBELL, S.H. 82M12W	188
CAN 93B16E	478
CAN 93C03W	479
CAN-EX RES. 93M05E	546
CAN. NICKEL 92H09W	299
CAN. NICKEL 92H10E	301
CAN. NICKEL 93A14W	471
CAN. NICKEL 103I01W	646
CAN. OCCIDENTAL 104O15E	712
CANADA 92F15E	237
CANADA 92F16E	238
CANADIAN 93A14W	468
CANAMIN RES. 92F01W	221,222
CANDY, C. 92I08W	341,342
CANMINE DEV. 94C05E	559
CANNON, R.W. 82M12W	187
CANNON, R.W. 93M08E	550
CANOE 94F13W	603

Item No.

CANOREX MIN. 92H05W 270
CANSTAT 82E06E 24
CANTERRA ENERGY 92H07E 285
CANTY 82E05W 23
CANWIN HOLDINGS 82F03E 43
CANYON 82F13W 79, 80
CAP 104K11E 695
CAP 104O09E 710
CAPE NOME 103P11W 656, 657
CAPELL, R. 82G14W 112
CAPELL, R. 82J02W 113
CAPELL, R. 82J03E 114
CAPELL, R. 82J12E 117
CAPELL, R. 92O07E 418
CAPITAL DYNAMICS 92G16W 267
CAPITAL DYNAMICS 92H05W 269
CARBONATE CHIEF 82M08W 181
CARBONATE CHIEF 82M09E 182
CARDINAL, D. 92H14W 320
CARDINAL, D.G. 82K04E 128
CARDINAL, D.G. 82K04W 134
CARDINAL, D.G. 92H05E 268
CARDINAL, D.G. 92H06E 278
CARDINAL, D.G. 92H11W 313
CARDINAL, D.G. 92I04W 333
CARDINAL, D.G. 92K02E 373
CARDINEL, D.G. 92I03W 329
CARDOZO 103P13W 660
CARIBOO 93A12E 454
CARIBOO BELL 93A12E 455, 456
CARNE, R.C. 94F06E 599
CARNE, R.C. 94F11E 600
CARNE, R.C. 94F13W 602, 603, 604
CARNE, R.C. 94K04W 606
CARNE, R.C. 94L01E 607
CARO 92H11W 312
CAROLIN MIN. 92H11W 312
CAROLIN MINES 93A11W 451
CAROLS 82M09W 185
CARPENTER 103P12E 658
CARTER, J. 82K09W 136
CARTER, N.C. 104M08W 703
CARTWRIGHT, P.A. 82F03E 47
CARTWRIGHT, P.A. 93B13W 204
CARTWRIGHT, P.A. 92H05W 270, 273
CARTWRIGHT, P.A. 92I10E 346
CARTWRIGHT, P.A. 93M06W 547
CASA DEL ORO RES. 82M04E 166
CASA GRANDE ENERGY 92I16W 357
CASCADE EX. 92I09W 343
CASCADE FALLS 104B01E 666
CASCADE FORKS 104B01E 666
CASTLE 82F02W 39, 40
CASTLE 92O02W 407
CATARACT 92J01E 358, 359
CATHEDRAL MIN. 92L07W 386
CATHRO, R.J. 104P05E 716
CATHY 82F14W 88
CAULFIELD, D.A. 82K04W 133
CAVANAGH, R. 103P12W 659

Item No.

CAVANAGH, R. 103P13W 661
CAVEY, G. 82F14W 88
CAVEY, G. 92E15E 217
CAVEY, G. 92H07E 288
CAWTHORN, N.G. 93E10W 482
CAWTHORN, N.G. 93E11E 485
CAWTHORN, N.G. 93E15W 491
CAYUGA RES. 92I16W 356
CB 93A12E 455
CC 82M05W 170, 173
CC 92P08E 425, 426
CD 103P05W 651
CECIL DUNLAP 92H12W 316, 317
CEDAR 82G06W 105
CEDAR 82L14W 158
CEDAR 82M01E 159
CEDAR CK. 93A11W 451, 452
CELTA 82G12E 108
CHALICE 92G13W 262
CHALICE 92G14E 263
CHALICE MIN. 92G13W 262
CHAMBERLAIN, V. 82M05W 171
CHAN, D.T.M. 82F15W 95, 96
CHAN, D.T.M. 92B13W 200, 201, 205
CHAN, D.T.M. 92I06E 335
CHANDLER, T.E. 114P12E 724, 725, 726
CHANNEL BAR 92H06W 282, 283
CHAPPELLE 94E06E 577
CHARLEMAGNE OIL 92F09W 233
CHARLOTTE 92I02W 327
CHASE, W.F. 92C16W 215
CHASE, W.F. 92F15E 237
CHESHIRE EX. 82E03E 17
CHESTER 82J12E 117
CHEVALIER, A. 92C13E 207
CHEVALIER, A. 93A07E 448
CHEVRON CAN. 104K01W 683, 684
CHEVRON CAN. 104K08W 686, 687, 688, 689, 690
CHEVRON CAN. 104K10E 693
CHEVRON CAN. 104K15W 701
CHEVRON CAN. 104K16W 702
CHEVRON STANDARD 92J01E 358, 359
CHEVRON STANDARD 103F01E 627
CHEVRON STANDARD 104K10E 692
CHEVRON STANDARD 104K10W 694
CHEVRON STANDARD 104K15E 700
CHIEF 104P12W 720
CHIEF 114P09W 721
CHIEFTAIN 82K04E 131, 132
CHILI 93F07E 501
CHIMERA RES. 92H07E 288
CHINA COMMERCIAL 92I10E 349
CHIVELDAVE, WILLIAM 82E02E 4
CHOPPER 94K03W 605
CHOPPER 94K04W 606
CHRIS 92P15E 440
CHRISTIE, J.S. 92H13W 318
CHRISTIE, J.S. 92H14W 319
CHRISTIE, J.S. 92I04E 331, 332
CHRISTIE, J.S. 103B12E 616

	Item No.
CHRISTIE, J.S. 103B12W	617, 618
CHRISTIE, J.S. 103F08W	633
CHRISTIE, J.S. 103F09W	636
CHRISTINA 92G11E	256, 257
CHRISTOPHER, P. 92H08W	296
CHRISTOPHER, P. 94D09E	567
CHU 93F07E	502
CHU 93N02E	551
CHUCK 92G16W	267
CHUCK 94E11W	594
CHURCHILL ENERGY 93L02W	532
CHURCHILL ENERGY 93L07W	537
CHUTE 94E06W	586
CHUTINE RES. 104G12E	673
CIMA RES. 82F02W	42
CIMERON 82E02E	6, 9
CINDY LOU 93M05E	546
CINNABAR KING 92O02E	405
CINOLA OPERATING 103F09E	635
CLAIR 82F09E	67
CLANCY 92L06W	384
CLAY 92P15W	441
CLAY 93A02E	442
CLEARWATER RD 92P09E	427
CLEO 94B13E	557
CLIBETRE EX. 92I02W	327
CLIFF CREEK 94E06E	578
CLIFTON RES. 92H06E	279
CLIMAX 104O16E	713
CLINTON 92P02W	424
CLOSE 92C16W	215
CLOUD 92H05W	269
CLUM 82K16W	146
CMAG 92H07E	285
CO 104K11W	695
COAL 92F01W	218, 219
COBALT 103P11W	656, 657
COBALT 104A04W	663
COCHRANE OIL & GAS 82F03E	48
COCHRANE OIL & GAS 82K14E	142, 145
COCHRANE, D.R. 92F15E	237
CODE 93L02W	532
COG 12 82K14E	142
COHEN, H. 92L06W	384
COLE 93B08E	475
COLIN 82K04E	130
COLORADO 82K03E	121
COLORADO 93L11E	540
COMAPLEX RES. 104K12E	699
COMAPLEX RES. INT. 93G16E	507
COMAPLEX RES. INT. 104K11W	697
COMINCO 82E04E	18
COMINCO 82F01W	36
COMINCO 82F05W	58
COMINCO 82F08E	66
COMINCO 82F09E	67
COMINCO 82G05W	100, 101, 102, 103, 104
COMINCO 82G12W	109
COMINCO 82M15W	191
COMINCO 92H09W	297
COMINCO 92H10E	302
COMINCO 92I06E	334
COMINCO 92I07W	339, 340
COMINCO 103P05W	651
COMINCO 104K11W	696
COMINCO 104K12E	698
COMMONWEALTH 82E02W	13
CONE 93A14W	469
CONNIE 82J02W	113
CONSOLIDATED CINOLA 103F09E	634
CONTENTED 92F02W	227
CONTENTED 1-2 92F02W	227
CONY 92G10W	244
COOPER, W.G. 92B13W	203
COOPER, W.G. 94L13W	611
COPE 93L10E	539
COPLAND, H.J. 94E13E	596
COPLAND, H.J. 94E13W	598
COPLAND, H.J. 104M15W	705
COPPER 82J03E	114
COPPER 82J04W	115
COPPER BAY 92G10W	245
COPPER CLIFF 93E13E	488
COPPER QUEEN 82F15W	96
COPPER QUEEN 93C03W	479
COPPER QUEEN 93D04E	480
COPPERFIELD 92H08E	293
COPPEX SYND. 94K03W	605
CORBAN 93A14W	469, 470
CORE 92H09W	298, 299
CORE 92H10E	300, 301
CORINTHIAN MINES 82E09W	29
CORINTHIAN MINES 82M04E	165
CORINTHIAN RES. 82E02E	5
CORK-PROVINCE 82F14E	83, 84
CORONATION 92B13W	201, 202
CORTEZ 92F15E	237
CORVALAN, I.R. 82F02W	42
COSTER, I. 82F02W	40
COTWICK, J. 92G11E	257
COUGAR 92D04E	413
COUROY, P.W. 92F01W	222
COUSIN JACK 92H10W	306, 307
CR 92C15E	209
CR 93K14W	523
CRABB, J.J. 92F16E	238
CRACKLE 104N11W	708
CRAG 93E11E	483
CRAIGMONT MINES 92P08E	425, 426
CRAIGMONT MINES 92P09E	427
CRAWFORD, J. 92H10W	309
CRAWFORD, J. 94E06E	582
CRAWFORD, S.A. 94E02E	575
CRAWFORD, S.A. 94E06E	578
CRAWFORD, W.J. 94E06W	587
CREMONESE, D. 103P12E	658
CREMONESE, D. 103P13W	660
CRINOSAURUS 92F02E	225
CROOKER, G. 93A12E	457
CROOKER, G. 93A12W	460

Item No.

CROW 92F02E 226
CROWE, PAUL E. 92G10W 247, 253
CROWE, PAUL E. 92G11E 258
CROWN 82M12W 186, 187
CROWN POINT 82E03E 14, 15
CROWN PT. 82F04W 55
CROYDON 94C05W 562
CROYDON 94C12W 563
CRU 82E12W 30
CRYSTAL MOUNTAIN 92E15E 217
CU 82M04E 161
CU 93E14E 489
CUB 92F05E 230
CUB 93M08E 549, 550
CUBA 82F14W 88
CUBA 82K02W 119
CUKOR, V. 82E02E 5
CUKOR, V. 82E09W 29
CUKOR, V. 92I07E 337
CUMMINS 93E11E 485
CUMO 92N16W 403
CUMO 92O02E 404
CURRIE 82F14W 89
CURTIS, P.G. 92H06E 281
CURTIS, P.G. 92J10W 366
CYCLOPS 82E02E 3, 8
D 104I03E 677
D. GROOT LOGGING 93M04E 544, 545
DAGENAIS, J. 82M09W 185
DALEY, F. 82M05W 170, 172, 173
DALEY, F. 82M08E 179
DALEY, F. 82M09W 184
DAR 94E12E 595
DARDANELLES 82K03E 122, 123
DARKWATER 92K03W 374, 375
DASH 92O02W 409
DAUGHTRY, K.L. 82E06W 25
DAUGHTRY, K.L. 82E13W 31
DAUGHTRY, K.L. 82L01W 149
DAUGHTRY, K.L. 92H10W 310
DAVIDSON, N.C. 82F10W 69
DAVIDSON, WALTER 92P09E 428
DAVIES, D.W.S. 82E03E 15
DAVIES, J.B. 92F09E 232
DAVIES, JOHN BRUCE 92F09E 232
DAWN 92H08W 295
DAWSON, J.M. 92O02E 404
DAWSON, J.M. 92O02W 407, 409
DAWSON, J.M. 92O07E 417
DAWSON, J.M. 93A02E 443
DAY DAWN 92H12W 317
DAY DAWN 92H13W 318
DB 93F15W 503
DDT 93M01W 543
DE CARLE, R. 103P05W 650
DEADWOOD 82F06W 60
DEADWOOD 103P05W 650
DEANNA 82E05W 22
DEASE 103P11W 656
DEB 82K14E 143

Item No.

DEBICKI, E.J. 92H09W 299
DEBICKI, E.J. 92H10E 301
DEBICKI, E.J. 93A14W 471
DEBICKI, E.J. 103I01W 646
DEBORZYNSKI, Z. 104I06E 679
DECARLE, R. 92C16E 214
DECARLE, R. 92F01W 220
DEKALB 104P05E 715
DEKALB MIN. 82F10W 68
DEKALB MIN. 82G13E 110
DEKALB MIN. 104P05E 715
DELANE, G.D. 92G14W 266
DELEEN, J. 92J10W 366
DELEEN, J.L. 93A11W 452
DELMAR 82F15W 94
DELPHI 92C16W 215
DELTA 93A13W 464, 465, 466
DEMOCRAT 82K03E 125
DEVLIN, B.D. 92H05W 271
DEVLIN, B.D. 93E06W 481
DEVLIN, B.D. 93E11E 483
DEVLIN, B.D. 103H12W 644, 645
DEW 92H06E 276
DF 92I06E 336
DIAN 93A13E 462
DICK 93L01W 527
DICKIE, G.J. 82K14E 143
DIDDI 92G10W 245, 246, 247
DINAH 104I07E 680
DINGBAT 82J12E 117
DINOSAUR 92F02E 225
DIPLODOCUS 92F02E 225
DOE 92I10E 345
DOGWOOD 82G06W 105
DOLLY 82K03W 126
DOLLY VARDEN 82K03W 126, 127
DOME 92O07E 417
DOME EX. (CAN.) 93A12E 458
DOME EX. (CAN.) 93A13W 465
DOME EX. 93B16E 478
DON 82M03W 162
DONA 82L01W 147
DOREEN 93H04E 508
DOROTHY 92H05W 270
DOSS 92J01E 360
DOSS 92J06E 361
DOUBLE ED 103P05W 649
DOUBLE STANDARD 82F03E 45, 46, 47
DOWNING, B.W. 94F13E 601
DRIFT 104I05E 678
DROWN, T.J. 94E06E 577
DROWN, T.J. 94E13E 596
DRY GULCH 92F05E 230
DU PONT OF CAN. EX. 94E06E 577
DU PONT OF CAN. EX. 94E13E 596
DUAL 93E14E 490
DUAL 93E15W 491
DUB 103F08E 631
DUFFY 92I10E 345
DUKE 92H05W 272, 273

Item No.

DUMDUM FR. 82F14E 84, 85
DUNN, RICHARD 92007E 418
DUPONT OF CAN. EX. 82E05W 22
DUPONT OF CAN. EX. 92K06W 379
DUPONT OF CAN. EX. 92O02E 404
DUPONT OF CAN. EX. 92O02W 407
DUPONT OF CAN. EX. 94E13W 598
DUPUIS, J. 92F13E 235
DURFELD, R.M. 92P14W 436
DURFELD, R.M. 93A14W 468
DUVAL INT. 82F03W 53
DUVAL INT. 92J01E 360
DVORAK, Z. 82M08E 180
DVORAK, Z. 104O09E 710
DWS 82E03E 15
E & B EX. 82M15E 190
E & B EX. 93A07W 449
E & B EX. 93A11W 450
E & B EX. 93A12E 454, 455
EADIE, E.T. 82F08E 66
EADIE, E.T. 82F09E 67
EAGLE 82F06E 59
EAGLE 92J07E 363
EAGLE 92J08E 364
EAGLE 104I06E 679
EAGLE GORGE 92F14W 236
EAGLEHEAD 104I06E 679
EAST IMPERIAL 92F01W 219
EASY 93A11W 451
EBL 82M05W 174, 175
ECCLES, L. 94E06W 585
ECCLES, L. 94E07W 589
ECCLES, L.K. 92J06E 362
ECHO 103B12W 618
ECLIPSE 82K13E 140, 141
ECLIPSE 82K14E 145
ED 93L07E 534
ED CREEK 102I16E 613
ED CREEK 103B06W 614
EDITOR 82F06E 59
EGGS 92O04E 413
ELAINE 92E15E 217
ELAN 104P05W 717, 718
ELD 104P12W 719
ELDERBERRY 82G06W 105
ELDORADO MIN & PETR. 104I07 680
ELDORADO MIN. 104P12W 719
ELECTRA N.W. RES. 102I16E 613
ELF 92I07W 339
ELKHORN 103P12W 659
ELLEND FAVORITE 82K14E 143
ELLIOTT 92H10W 307
EM 93A07E 448
EMERALD STAR MIN. 92H07E 287
EMMONS 103F09W 636, 637
EMPEY, ERNEST H. 82N11W 194
EMPIRE 82K02W 120
EMPIRE 82K03E 121
EMPIRE 92O02E 405
EMPIRE 92O02W 408

Item No.

EMU 104K10E 692
EN 93A07E 448
ENERGEX MIN. 92J12E 368
ENERGY RESERVES 103B13W 621
ENERGY RESERVES CAN. 103F08 630
ENERGY RESERVES CAN. 103G04 ..... 640, 641
ENERGY RESERVES CAN. 103G05 642
ENFIELD RES. 103P05W 652
ENGLUND, R.J. 82E04E 19
ENGLUND, R.J. 82F11W 70
ENGLUND, R.J. 92H09W 298
ENGLUND, R.J. 92H10E 300
ENGLUND, R.J. 92I09W 343
ENGLUND, R.J. 92I16W 356, 357
ENGLUND, R.J. 93H04W 512
ENNS, S.G. 104H13W 674
ENSIGN 104M08W 703
ENTERPRISE 82F14E 87
ENTERPRISE 82F14W 88
ENTERPRISE 92H07E 285
EQUITY SILVER 93L01W 528
EQUITY SILVER MINES 93L01W 529
ESPERANZA EX. 82F13E 74, 75, 78
ESSO MIN. CAN. 82J11W 116
ESSO RES. 93N09W 555
ESSO RES. CAN. 92B13W 203
ESSO RES. CAN. 93H05E 514
ESSO RES. CAN. 94C16W 564
ESSO RES. CAN. 94L13W 611
ESSO RES. CAN. 104A04W 663
ESSO RES. CAN. 104B01E 665
ESSO RES. CAN. 104B08E 668
ESSO RES. CAN. 104I01W 676
ESSO RES. CAN. 104I06E 679
ESSO RES. CAN. 104P04E 714
EVANS, D.S. 82F06W 62
EVANS, D.S. 82F11W 72
EVANS, DAVID S. 82F11W 72
EVERETT, C.C. 94L13W 611
EVERETT, C.C. 104I06E 679
EVERETT, C.C. 104P04E 714
EWE 104K08W 686, 687
EXCHANGE 104A04W 663
EXPO 92L12E 393
EXPO 92L12W 394, 398
F & B SILVER 82G11W 107
FAB 93E11E 484
FAHEY, D.M. 94D09E 568
FAIRBANK, B.D. 92K03W 374
FAIRVIEW 82E04E 18, 19
FAIRVIEW 93N09W 554
FALCON 82K09W 136
FALCON 82K10W 137
FALCONBRIDGE 94F13E 601
FALCONBRIDGE 114P12E 725, 726
FALCONBRIDGE NICKEL 114P10E 722
FALCONBRIDGE NICKEL 114P12E 724
FALKLAND 82L05E 151
FALL 92J11W 367
FALL 92J12E 368

	Item No.
FANG 92B13W	204
FAP 82E12W	30
FARGO OIL 92F16W	239, 240
FARMER, R. 92N09E	400
FARMER, R. 92D16W	423
FARMER, R. 93J13W	517, 520
FARMER, R. 93K16E	524, 525
FARMER, R. 93K16W	526
FARNEY, W.J. 82M01E	159
FAULKNER 104I07E	680
FD 92C15E	208
FE 82K14E	143
FEHLER, J.N. 104N06E	706
FEHLER, J.N. 104N10E	707
FENTON 93L02W	532
FERGUSON, D.W. 92D02E	405
FERGUSON, D.W. 92D02W	408
FIDDLER 92I07W	339
FIDELITY 82E04E	19
FIELD, VICTOR M. 92I03W	329
FIM 82M09E	182
FIN 94E02E	574
FINDLAY, A.R. 92F01W	218
FINDLAY, A.R. 92H10W	307
FIPKE, C. 82G14W	112
FIPKE, C. 82J03E	114
FIPKE, C. 82J12E	117
FIPKE, C. 92D07E	418
FIPKE, C.E. 82N10W	193
FIR 82G06W	105
FIR STUD 92I02E	326
FISH LAKE 92D05E	414, 415, 416
FISHER, J. 82L12E	153
FISHER, J.E. 82L05E	151
FISSURE 82K11W	138
FITINAT 92C15E	211
FIVE 103F08E	631
FL 82E02W	12
FL 92P09W	432
FLACO 94K04W	606
FLARE 103I14E	647
FLETCHER, D.M. 92F01W	223
FLETCHER, D.M. 92F07E	231
FLETCHER, D.M. 92I15W	354
FLORA 92C15E	210
FMJ 82F11W	70
FOR 2-3 92I07W	340
FOR 6-8 92I07W	340
FORGERON, F.D. 103P11W	657
FORSHAW, J. 82E02W	12
FORSHAW, JAMES 82E02W	12
FORT 93M01W	543
FORT 93M04E	544
FOSTER, H.D. 104N06E	706
FOSTER, H.D. 104N10E	707
FOSTER, J.R. 82F03E	46
FOUR 92I02E	326
FOWLER, B.P. 92H06E	278
FOWLER, B.P. 92H11W	313
FOX 82M04E	164
FOX 104I06E	679
FOX, M. 92J15W	371
FOX, M. 94C03W	558
FOX, M. 94C05E	560
FOX, M. 94C12W	563
FOX, P.E. 92H12E	315
FOX, P.E. 93A12E	458
FOX, P.E. 93A13W	465
FOX, P.E. 93N04W	553
FPC 82K01E	118
FRAN 82E06E	24
FRANCIS 92I16W	357
FRANKFURTER 103P13W	660
FRED 92G10W	247, 248
FREELANCE 93H04W	512, 513
FREELANCE 93H05E	514
FRESNO 82K13E	140
FRI 82M09E	182
FRITZ 82K04W	133
FRITZ 104B01E	665
FROSTY 82K04W	133, 134
FYLES, J.T. 82E02E	8
G 93G01W	504
G 93G07E	505
G.G. 94D15E	570
GABRIEL RES. 93G01W	504
GALE, R.E. 93L02E	531
GALENA FARM 82F14W	89
GALENA FR. 82K03E	124
GAMBLE, D. 92P14E	433, 434, 435
GAMBLE, D. 92P14W	437, 438, 439
GAMMA 103P05W	651
GAREAU, M.B. 93M08E	549
GARGOYLE 103P13W	662
GARRATT, G.L. 92J12E	368
GAS 93F07E	501
GATAGA 94K03W	605
GATAGA 94K04W	606
GATAGA JOINT VENTURE 94F13	602, 603, 604
GATAGA JOINT VENTURE 94K04	606
GATAGA JOINT VENTURE 94L01	607
GAUG 104M15W	705
GAUL 93L01W	528, 529
GE 92H08W	296
GEM 92H11W	312, 313
GEMINI 103B06W	614
GENESIS RES. 103P13W	660
GENSTAR GYPSUM 82G13E	111
GEO 92B13E	199
GEO-JMT SERVICES 92H14W	319
GEOFF 93B08E	475
GEORGE, R. 104B09W	669, 670
GERIMI 93A13W	465, 466
GERLE GOLD 94D15E	570
GERLE GOLD 94E11E	571
GEROME 94E06W	586
GERT 92I08W	341
GET 92I10W	350
GETHING, LLOYD 93L11E	540
GETTY 92I10W	350

Item No.

GETTY CAN. METALS 94C05W 561, 562
GH 82E09W 28
GIANT BAY RES. 92H11E 311
GIANT VEIN 92D07E 417, 418
GIBRALTAR MINES 93A05E 445
GIBRALTAR MINES 93B08E 474, 475
GIBRALTAR MINES 93B09E 476
GIBRALTER MINES 93A05E 446
GIBSON, G. 82M15E 190
GIL 92F09W 233
GILLETTE, GLEN F. 82F03W 51
GILMOUR, W.R. 82E02E 2, 3, 6, 7, 9
GILMOUR, W.R. 82L01W 149
GILMOUR, W.R. 82L02E 150
GILMOUR, W.R. 92H10W 310
GILT 92H11W 313, 314
GIRINDRA, WILKIN 92F03W 228
GLACIER 92I04W 333
GLACIER 104B01E 665
GLORIA 103P13W 660
GLORIA RES. 93M06W 548
GLORY EX. 82F13W 79
GLOUCESTER 82E09W 28
GLOUSTER 82E09W 28
GN 92P14W 439
GOAT 82M08E 180
GOAT 104K12E 698, 699
GOAT 104K15E 700
GOAT 104K15W 701
GODWIN, C.I. 82F13E 74
GOLAK, K. 92G10W 254
GOLD 82E06W 25
GOLD 82F04E 54
GOLD 92I04E 330, 331
GOLD 93A05E 444, 445
GOLD 93L09E 538
GOLD 93L10E 539
GOLD BLOCK 93A13E 462, 463
GOLD BUG 92I16W 356
GOLD BUG 92K06W 380
GOLD CENTER RES. 92P09E 429
GOLD DROP 82E06E 24
GOLD HILL 92H08E 294
GOLD HILL 92H08W 295
GOLD HILL 104P04E 714
GOLD MINE 92H08E 294
GOLD STANDARD 82K04E 129, 130
GOLD VALLEY 82K04W 134, 135
GOLDBUG 82F13W 80
GOLDEN 92I10E 346
GOLDEN CHANCE 92G14W 266
GOLDEN EAGLE 92F02E 224
GOLDEN EAGLE 93L09E 538
GOLDEN EAGLE 93L10E 539
GOLDEN GATE EX. 92I10E 346
GOLDEN LION 94E11E 592, 593
GOLDEN RULE RES. 92J15W 371
GOLDEN RULE RES. 94C03W 558
GOLDEN RULE RES. 94C05E 560
GOLDEN RULE RES. 94C12W 563

Item No.

GOLDEN SLIPPER RES. 93N09W 556
GOLDFISH 92D05E 416
GOLDHILL 104P04E 714
GOLDIE 82K04W 135
GOLDIE 82K09W 136
GOLDSMITH, L.B. 82F10W 69
GOLDSMITH, L.B. 82F14E 82, 83, 87
GOLDSMITH, L.B. 82F15W 93
GOLDSMITH, L.B. 82K02W 120
GOLDSMITH, L.B. 82K03E 122, 124
GOLDSMITH, L.B. 82M09W 183
GOLDSMITH, L.G. 93E12E 487
GOLDSMITH, LOCKE B. 82F14E 82, 87
GOLDSMITH, LOCKE B. 82F15W 93
GOLDSMITH, LOCKE B. 82K02W 120
GOLDSMITH, LOCKE B. 82K03E 122
GOLDWAY 94D09E 568
GOLF 82G12W 109
GOLF 82G13E 110
GOOCH 93L07W 536
GOOD HOPE 1 82E05W 23
GOOD HOPE RES. 82E05W 23
GOOD HOPE RES. 92H08E 291
GOOD NEWS 1 92I06E 335
GORC, D. 94E02E 574
GORDON, L. 104O09E 710
GORHAM, J.H. 94K03W 605
GOTTEM 92J08E 364
GOTTEM 92J08W 365
GOWAN 92G16W 267
GRAHAM, J.D. 104I05E 678
GRAN 93F03E 497
GRANEX RES. 82L01W 147
GRANGES EX. 93F02W 496
GRANITE 92H07E 284
GRAYSON, WILLIAM 93A11W 452
GREAT OHIO 93M04E 545
GREAT WESTERN PETR. 92J06E 362
GREAT WESTERN PETR. 94E06W 585
GREAT WESTERN PETR. 94E07W 589
GREEN 93M04E 544
GREEN IMPERIAL 92F01W 220
GREENWICH RES. 82F06W 62
GREENWOOD 82E05W 23
GREG 92I09W 343, 344
GRINGO 104K16W 702
GRIZZLY 82K04E 131
GRIZZLY 82M05E 169
GRIZZLY 82N11W 194
GRIZZLY 83D06E 195
GROVE, E.W. 92G13W 262
GRUENWALD, W. 82L14E 157
GRUNT 93M08E 549, 550
GRUNT 93N02E 551
GUILD, J.D. 82F13E 78
GULF 93A13W 464, 466
GULF INT. MIN. 82G04E 99
GUPPY, W. 92F03W 229
GUPPY, W. 92F05E 230
GUPPY, WALTER 92F03W 229

	Item No.
H AND W 92L12E	392
H.O. 93B08E	474
HA 93A14W	470
HAINSWORTH, W.G. 92H08E	293
HALL, W. ARTHUR 82F03E	44
HALLMAC MIN. 82F14E	84
HAMILTON, J.M. 82G12W	109
HAMMELIN, MAURICE 82F07E	63
HANK 92C15E	209
HANK 30 92I02W	327
HANNA 103P12E	658
HANSEN, LORNE 92E08W	216
HARDER, G. 82K14E	145
HARDLUCK 104K15W	701
HARDLUCK 104K16W	702
HARDSCRABBLE 82E04W	20
HARIVEL, C. 93F02W	494
HARIVEL, C. 93F05E	500
HARIVEL, C. 103B06W	614
HARIVEL, C 103B12W	619
HARIVEL, C. 103B13W	620, 622
HARIVEL, C. 103C16E	626
HARIVEL, C. 103F01W	628
HARPER 82M05W	176
HARPER 82M08E	177
HARRIS, C.R. 104A04W	664
HARRISON 92H05W	270
HART 104K09E	691
HART 104K10E	692
HART, R.C. 103F09E	634
HARVEY, JOHN R. 104M08W	703
HAS 12-20 93B08E	474
HAS 2 93B08E	474
HAT 93A12E	456
HAT 103I14E	647
HATTIE 82F04W	56
HAVILAH 92F02E	224
HAWK 82K13E	140
HAWKINS, P.A. 92O04E	413
HAWKINS, P.A. 93A13E	462, 463
HAWKINS, P.A. 93A14W	467, 469, 472
HAWKINS, T.E.G. 82E02E	1
HAWKINS, T.E.G. 92F02E	224, 226
HAWKINS, T.G. 92H06E	280
HAYNES, L. 82F14W	92
HAYWOOD-FARMER, G 93A14W	468
HB 13-14 92L12W	394, 395
HB 18 92L12E	390
HB 4-7 92L12W	395, 396
HB 8 92L12W	396, 397
HB 9-12 92L12W	397
HD 93L07E	534
HEAH, T. 114P12E	724
HEARD, R.T. 92I04E	330
HED 92H08E	294
HED 92H08W	295
HEDIN, FLORENCE 92H10W	305
HEDLEY NORTH 92H08E	290
HEDLEY SOUTH 92H08E	290
HEDLEY TAILINGS 92H08E	291, 292

	Item No.
HEFFERNAN, K. 82E03E	17
HELSEN, J. 93A02E	442
HELSEN, J. 93A06E	447
HELSEN, J. 93A12E	459
HENDRIKSON, J.G. 92G11E	256
HENRIETTA 103G08E	643
HEP 92L12E	393
HG 92I15W	354
HH 16 FR. 92I06E	336
HI LO 82K02W	119
HIAG 92J10W	366
HIGH 92O03W	411
HIGHGRADE 103B12E	616
HIGHGRADE 103B12W	617
HIGHLAND BOY 93M04E	545
HILCHEY, G.R. 92F16W	239
HILL, G.W. 104K09E	691
HILLSIDE 82F06W	60
HILLSIDE 92J15E	369
HILLSIDE ENERGY 92K03W	374, 375
HILTEC 82M04E	164
HINGE 93A12E	456
HIT 92H10E	301
HJ 82K04W	134
HODGSON, C.J. 82K16W	146
HOFFMAN, S.J. 93F03E	497
HOFFMAN, S.J. 94D08E	565
HOFFMAN, S.J. 94D09W	569
HOLLAND, G.L. 93E14E	490
HOLLAND, G.L. 104G07W	*671, 672*
HOLLAND, R. 93E11E	486
HOLT, E.S. 93F03E	499
HOLT, E.S. 104I01W	675
HOME X 92H11W	312, 313
HOMEGOLD 92H11W	312
HOMENUKE, A.M. 93M05E	546
HOMESTAKE 82E04E	19
HOMESTAKE 93A14W	471
HOMESTAKE 103P05W	651
HOMESTEAD RES. 82F13W	80
HOOEY 92H05W	271
HOOK 92K03W	375
HOPE 92B13W	204, 205
HORNE, E. 82M09W	185
HORNE, E.J. 92O08W	421
HORSEFLY 92H08E	291
HOT PORRIDGE 103B12W	619
HOULIE 103F08E	630
HOWARD FR. 82F14W	90
HOWARD, D.A. 93L15W	541
HOWE, D. 93L07W	536
HOWELL, W.A. 92G09E	243
HOWELL, W.A. 92G16W	267
HOWELL, W.A. 92H05W	269
HOWELL, W.A. 92I02E	326
HOWELL, W.A. 92I04E	331, 332
HOWELL, W.A. 92J08E	364
HOWELL, W.A. 93A07W	449
HOWELL, W.A. 93A11W	450
HOWELL, W.A. 93A12E	454

	Item No.
HOWELL, W.A. 103B12W	618
HOWELL, W.A. 103B13W	624
HOWELL, W.A. 103F14E	638
HOWELL, W.A. 103F15W	639
HOY, D. 93A12E	456
HRKAC, R.A. 94C05E	559
HROTHGAR 103P05W	650
HUB 82F14E	83
HUGH 82F13E	78
HUGO 82N10W	193
HUMP 94E11E	593
HUMP 94E11W	594
HUNTER EAST 82F03E	45, 46, 47
HUSS, F. 82N07W	192
HY 93B09E	476
HYKAWAY 92I16W	356
I AM 92H05W	270
IAM 92H05W	270
ICE 82F08E	66
ICE 82F09E	67
ICE LAKE 104009E	711
IDA 82L11E	152
IF 94F13W	602
IKG 92G12E	260
IKONA, C. 82K04W	133
IKONA, C.K. 82G04E	99
IKONA, C.K. 104103E	677
IMP 103P05W	649
IMP J-M 92C16E	213, 214
IMP S 92C16E	213
IMPALA RES. 92H10E	304
IMPERIAL 82E02W	13
IMPERIAL 103P05W	650
IMPERIAL H 92C16E	214
IMPERIAL METALS 92C16E	213, 214
IMPERIAL METALS 92F01W	219, 220
IMPERIAL METALS 92H15E	322
IMPERIAL METALS 92L07W	387
IMPERIAL METALS 103P05W	649, 650
INCONSPICUOUS 103F14E	638
INCONSPICUOUS 103F15W	639
INDIANNA 92H06E	280
INGENIKA RIVER 94D15E	570
INGENIKA RIVER 94E11E	571
INGRAM, DONALD B. 92J15E	369
INGRID 93A06E	447
INKSPOT 82F03E	47
IOU 104A04W	663
IRENE 82L01W	147
IRK 93L02E	530, 531
IRON DUKE 92H08E	293
IRON KING 82F11W	71
IRON MOUNTAIN 93B08E	475
IRON MOUNTAIN 93B09E	476
ISLAND 92I06E	334
ISLE 93D04E	480
IT 82M15W	191
J AND L 82M08E	180
J.C. STEPHEN EX. 104K08E	685
JAC 92B13W	200, 201

	Item No.
JACK 82K12E	139
JACKIE 103P05W	651
JACKPOT 82F03E	45, 46, 47
JAGODITS, F.L. 104015E	712
JAM 92I10E	346, 347
JAMBOREE 93A07W	449
JAMBOREE 93A11W	450
JAMES, S.C. 92G11E	256
JAMES, S.C. 94B13E	557
JAMESONITE 82F03E	46
JAN 92F02E	224
JAN 92H08E	292
JAN 93B08E	474
JAN 104P05W	718
JAN 104P12W	719
JAN RES. 92F02E	224
JAN RES. 92I10E	347
JANE 93A14W	469, 470
JANELLE 93M05E	546
JASPER 103B13W	620, 621
JASPER 103C16E	625, 626
JAY 103P11W	656, 657
JD 94E06E	579
JEFF 104101W	676
JEN 82M08W	181
JENNIE 104P04E	714
JENNY 82M08W	181
JERSEY 82K16W	146
JESSE 93E11E	485
JESSICA 93A05E	445
JET 92G11E	258
JEZEBEL 93A02E	442, 443
JIM 82G05W	100, 101, 102
JIM 82K03E	123, 124
JIM 82M03W	162
JIM KELLY 92H06E	281
JJ 92B13W	202
JM 94E06E	579
JMT SERVICES 92H13W	318
JMT SERVICES 92I02E	326
JMT SERVICES 92I04E	331, 332
JMT SERVICES 92J08E	364
JMT SERVICES 103F08W	633
JO 92G10W	244, 249, 250
JOE 92L07W	387
JOHN 82F02E	37
JOHN BULL 92H06E	277, 278, 281
JOHNSON 92H07E	285
JOHNSON, D. 82E06W	27
JOHNSON, D. 94E06W	588
JOHNSON, M. 92G12E	261
JOHNSON, SID C. 92G14W	265
JOHNSTON 92H07E	285
JON 82E15E	33
JONES, H.M. 82F06W	60
JONES, H.M. 92C15E	208, 210
JONES, H.M. 92H08E	294
JONES, H.M. 103F09W	637
JONY 103G04W	640, 641
JORDAN 103F08E	631

	Item No.
JOURNEY 93F07E	501
JOY 82L12E	153, 154
JOY 104I06E	679
JOY, R.J. 103F08E	631
JOYCE, J.W. 92B13W	202
JOYCE, JAMES 92B13W	202
JP 82L12E	154, 155
JR 82F03E	44
JT 82M12W	187
JU JU 82K03E	124
JUDITH ANN 82K03E	124
JULIA 104N11W	709
JULY CREEK 82E02E	4, 5
JUMBO 92C15E	210
JUNE 93A11W	451
JUNE EXT. 92H06W	283
JUNE EXT. 92H07E	284
JUFRAS, SIMON A. 92P09W	430
K 92O05E	414
K.E. NORTHCOTE 82M05W	174
K.L. DAUGHTRY 82E06W	25
K.S. 82M08W	181
K.S. 82M09E	182
KACHUK, G. 82M04E	165
KALLOCK, P. 82F10W	69
KALLOCK, P. 82F14E	82, 85, 86
KALLOCK, P. 82F15W	93
KALLOCK, P. 82K02W	120
KALLOCK, P. 93E12E	487
KAMIL, H. 92C08W	206
KANE 82K03W	127
KANE 82K04E	128
KANGAROO 93A11W	450
KAREN 82N10W	193
KAREN 92O05E	414
KAREN 104N11W	709
KAS 82F15W	95, 96
KAS 1-4 82F15W	95
KASLO 6 82F15W	96
KATE 82F14W	89
KATHRIN 92G10W	245
KATHRYN 92G10W	246
KAZ 92H15E	321
KEEFER 82L01W	148
KEEP, G. 104G12E	673
KEL 114P09W	721
KELLY 92F16W	239, 240
KELLY, S. 92J06E	361
KELVIN 92J15E	369, 370
KEM 94E02E	572
KEN 92F02E	225
KENNCO EX. (WESTERN) 93H05	515
KENNEDY, D. 93E13E	488
KENT 103P11W	655
KENTON NATURAL RES. 93A12E	456
KENYON, J.M. 103P13W	662
KERR, J.R. 82E06W	26
KERRI 82F14E	85, 86
KERRY 92H07E	286
KETTLE RIVER RES. 82E02E	2, 3, 6, 7, 8, 9

	Item No.
KEY 92I06E	334
KEY 104M10E	704
KEYSER, H.J. 92J08W	365
KEYSTONE 82K04E	130
KEYSTONE 82M08W	181
KEYSTONE 82M09E	182
KI 92L05W	383
KIDD CREEK MINES 92G11E	256
KIDD CREEK MINES 94B13E	557
KIDD CREEK MINES 94E02E	572, 573
KIDD CREEK MINES 94E06E	579, 580, 581
KIDD CREEK MINES 94E06W	583, 584, 586
KIDD CREEK MINES 94L08E	609
KIDD CREEK MINES 104H13W	674
KIERANS, M.D. 82F03E	43
KIM 82L12E	155
KIMURA, E.T. 92G10W	245, 246
KIMURA, E.T. 93F02W	495
KIMURA, E.T. 93M08E	549, 550
KING JACK 82F14W	90
KING OF HEARTS 93A13E	463
KING SALMON 104K11E	695
KING TUT 82M04E	163, 164
KINGDOM RES. 104A04W	664
KINSKUCH 103P11W	654
KIRBY ENERGY 92H08E	292
KITSAULT MINE 103P06W	653
KK 92N14E	402
KL 82L01W	148, 149
KLEIN, J. 92I06E	334
KLEIN, J. 92I07W	339, 340
KLEIN, J. 92O05E	414
KLEIN, J. 104K11W	696
KLIYUL 94C05W	562
KLIYUL 94C12W	563
KM 1-9 82F13E	74, 75
KNOBBY LAKE RES. 82F13W	81
KODAH 94E06E	578
KODAH 94E06W	587
KOOTENAY BELLE 82F03E	48
KOOTENAY STAR 82K03E	125
KORENIC, J.A. 82E05W	22
KORENIC, K.A. 92K06W	379
KOWALCZYK, P. 82M12W	187
KOWATUA CK 104K10E	693
KRAIN COPPER 92I10W	350
KREGOSKY, R. 82E02E	10
KREGOSKY, R. 82E02W	11, 13
KREGOSKY, R. 82E03E	14
KREGOSKY, R. 82E04W	20
KREGOSKY, R. 82F11W	71, 73
KREGOSKY, R. 82F14W	90
KREGOSKY, R. 82G12E	108
KRUTZ, H. 92K06E	378
KRUTZ, HELMUT 92K06E	378
KUCHERHAN, JOHN 82E03E	14
KUEHNBAUM, R.M. 104O15E	712
KURAN, V.M. 104I07E	680
KURAN, V.M. 104P12W	719
KUSK 93A02E	443

Item No.

KUSK 93A05E 444
KUTCHO CREEK 104I01W 675, 676
KWOIEK 92I04E 331, 332
L'ORSA, A. 93L10E 539
L'ORSA, ANTHONY 93L10E 539
LACANA MIN. 82E06W 27
LACANA MIN. 94E06W 588
LAID 93F03E 497, 498
LAJOIE, J.J. 82F01W 36
LAJOIE, J.J. 82M15W 191
LAKE 92E08W 216
LAKE 92I07W 339
LAKE 92J07E 363
LAKE 92J08E 364
LAKE ADIT 92J07E 363
LAKE ZONE 92I06E 336
LAKE ZONE 92I07E 337
LAKESHORE 104A04W 663
LAKEVIEW 82F07E 63, 64
LAKEWOOD MIN. 92P02W 424
LANSDOWNE OIL & MIN. 93E11 486
LAPORTE, B. 103G04W 640, 641
LAPORTE, B. 103G05W 642
LARAMIDE RES. 92I11W 352
LARSEN, M.L. 92H05W 274
LARSEN, MAY L. 92H05W 274
LARSON, M.L. 92K05E 377
LAST 93H04E 509, 510, 511
LAST CHANCE 104B01E 665
LAST ROSE 104H13W 674
LAW 94E06E 578
LAWRENCE 114P10E 722
LAWRENCE, E.A. 82F03E 50
LAWYERS 94E06E 578
LCF 94C12W 563
LCF 94C16W 564
LE 93L11E 540
LEAD KING 93M06W 547, 548
LEADER RES. 82F13E 77
LEAHEY, M. 94D08E 566
LEAHEY, M.W. 93L16W 542
LEAN-TO 93E11E 486
LEBLANC, E.R. 93N02E 551
LECHOW, W.R. 82M08E 177
LEE 92I15W 355
LEGEND 92G12E 259, 260
LEMIEUX CREEK 92P09W 430
LEMON 92H07E 284
LEMPRIERE 83D06E 197
LEN 92B13W 205
LENTERS, M.H. 82J11W 116
LENTZ LODE 82G12E 108
LEO 82G11W 107
LEONA 82E03E 14
LEW 82F05W 58
LEW 82F08E 66
LEWIS, T. 82L12E 153
LEWIS, T.D. 82M13E 189
LEWIS, T.D. 93A14W 470
LI-LI-KEL 92J10W 366

Item No.

LIEBERMAN, PHILIP 92B13E 199
LIGHTNING 92K05E 377
LIL 92J12E 368
LIL 94C05E 559, 560
LILY MAY 82G12E 108
LILY MAY 82G12W 109
LIMA 93A13W 464, 466
LIMION, H. 92I10E 348
LIMION, H. 93B16E 477
LIMION, H. 93E14E 489
LINCOLN 82K03E 125
LINTOTT, K.G. 93G16E 507
LINTOTT, K.G. 104K11W 697
LINTOTT, K.G. 104K12E 699
LION D'OR 92K05E 377
LIRI 92G10W 244
LISE 82M08W 181
LISLE, T.E. 82M08W 181
LITTLE 82E09W 29
LITTLE BIGFOOT 92H05W 273
LIVERPOOL 92H10W 308, 309
LIVGARD, E. 82E03E 16
LIVGARD, E. 92I10W 350
LIVGARD, E. 93A11W 453
LIVINGSTONE, K. 93F02W 494
LIVINGSTONE, K. 93F05E 500
LIVINGSTONE, K. 103P11W 654
LIZ B 82F02E 38
LIZ B 82F02W 39
LIZARD 92F02E 225
LIZZIE C 82F06W 61
LL 92N14E 402
LM 92H15E 323, 324
LO 82F15W 95
LOBO 82K02W 120
LOBSTALK 103B11W 615
LOCK 93A12E 456, 457
LOCKE 103B12W 617
LOCKHART 82F07E 64, 65
LODE 82F14E 87
LODE 104G12E 673
LODMELL, R.D. 82F15W 94
LOGAN, J. 82M09W 183
LOGAN, J.M. 82K13E 141
LOGAN, J.M. 82M09W 183
LOGAN, J.M. 92H12W 316, 317
LOGAN, JAMES M. 92H12W 316
LOHMAN, G.H.T. 93L07E 535
LOIS 94F13E 601
LOMENDA, M.G. 94C16W 564
LONDON 82F13E 75, 76
LONE SILVER 82F03W 51, 52
LONG LAC MIN. EX. 82K16W 146
LONG LAC MIN. EX. 92H05W 275
LONG LAC MIN. EX. 92K07E 381
LONG LAC MIN. EX. 93G07E 505
LONG LAC RES. 92O02E 406
LONGE, R.V. 82K14E 143
LONGE, R.V. 92H06E 279
LONSDALE, R. 92B13E 199

	Item No.
LOOKOUT 82E02E	5
LOON 93G16E	507
LOON 93H04E	508
LOON 103F09W	637
LOON 103F14E	638
LORANGER, L. 82M05W	176
LORI 92G10W	249, 250
LORNA 92I06E	334
LORNEX MIN. 92H05W	273
LORNEX MIN. 92H15E	323
LORNEX MIN. 93M01W	543
LORNEX MIN. 94D09E	567
LORNTZSEN 92O02E	405
LORNTZSEN, EGIL 93A11W	453
LOST 82M05W	170
LOU 92H05W	270
LOUISE 92H08E	292
LOUISE FR. 82F11W	72
LOWRY, C. 82L14W	158
LOWRY, CLINTON D. 82L14W	158
LOYAL 92F15E	237
LOYAL 92F16E	238
LP 82E15E	32, 33
LUCK 104B08E	668
LUCKY 92F03W	228
LUCKY DAY 93A13E	462
LUCKY SHOT 104P05E	715
LUCKY STRIKE 92J15W	371
LUKE 92H06E	278
LUNAR 93E13E	488
LUSS 82G13E	111
LYN, I. 82F02W	40
LYNNE 3 93B08E	474
LYNX 82E06W	26, 27
LYNX 82G11W	107
M 92L12E	391
MAC 103P11W	655
MACARTHUR, R. 114P10W	723
MACARTHUR, R.G. 94L10E	610
MACKAY 104B09W	669, 670
MACKENZIE, K.R. 92G10W	250, 255
MACMILLAN ENERGY 92O08W	419, 420
MACQUARRIE, D.R. 92G11E	257
MACQUARRIE, D.R. 92P02W	424
MAGNET 92K03W	374, 375
MAGNET 92L07W	386
MAIN GLACIER 114P10W	723
MAJOREM MIN. 103B12E	616
MAJOREM MIN. 103B12W	617, 618
MAJOREM MIN. 103B13W	623, 624
MAJOREM MIN. 103C16E	625
MAJOREM MIN. 103F14E	638
MAJOREM MIN. 103F15W	639
MAK 82K14E	144
MAKALU 82K14E	144
MAKULU 82K14E	144
MALOTT, M.L. 82F15W	94
MAMA BEAR 103B12W	619
MANITOU 92O02W	408
MANNY CONS. 82F14W	91
MANSFIELD MOUNTAIN 114P15E	727
MANSFIELD MOUNTAIN 114P16W	728
MANVILLE 104K11W	696
MAPLE LEAF 104A04W	663
MAR 92F02E	224
MAR 93G16E	507
MAR-GOLD RES. 82K04W	133
MARC 93A06E	447
MAREHARD, F. 82L01W	148
MARG 92C15E	211
MARG 92C15W	212
MARG-SUM 92G01E	241, 242
MARGARET 103G08E	643
MARION 92I03W	328
MARJORY 92F15E	237
MARJORY 92F16E	238
MARK 93E11E	484
MARK MANAGEMENT 93A13W	464, 466
MARK MANAGEMENT 104N11W	708
MARK, D.G. 82K03E	125
MARK, D.G. 82K04E	129
MARK, D.G. 82M04E	163
MARK, D.G. 92G10W	247, 248, 251, 253
MARK, D.G. 92G11E	258
MARK, D.G. 92G12E	260
MARK, D.G. 92H08E	289, 292
MARK, D.G. 92H15E	321
MARLENE 82N10W	193
MARSELLAISE 92H06E	279
MARSHALL 82E02E	6, 7
MARTHA 92L07W	387
MARTHA 92L11E	388
MARY 82M08E	177, 180
MASCOT GOLD MINES 92H08E	293
MASON 94E06E	582
MATHEWS, G.W. 92O03E	410
MATTAGAMI LAKE EX. 92O07E	417
MATTAGAMI LAKE EX. 93A02E	442
MATTAGAMI LAKE EX. 93A06E	447
MATTAGAMI LAKE EX. 93A12E	459
MATYSEK, P. 93F02E	493
MATYSEK, P. 93F03E	498
MAVIS 92G14W	266
MAY 82E06E	24
MAY 82M05W	173
MAY 92I01W	325
MAY 92O08W	421
MAY 104O16E	713
MB 82M03E	160
MB 92H14W	319
MB 92I10W	350
MCALLISTER, S. 103F01E	627
MCCLAIR 94E06E	579, 580
MCCLAIR CREEK 94E06E	580, 581
MCCLINTOCK, J. 82E05E	21
MCCLINTOCK, J. 93F07E	501
MCCONNELL, G.W. 92N10W	401
MCCULLOCK 82M09W	185
MCCULLOCK 82M12W	186
MCDOUGALL, J.J. 92F01W	221

	Item No.
MCDUCK GOLD 92N10W	401
MCECHRON COVE 103B12W	618, 619
MCGILLVRAY 82M04E	163, 164
MCGORAN, J 82L01W	148
MCGORAN, J. 92L07W	387
MCGUIGAN, P.J. 104A04W	663
MCGUIGAN, P.J. 104B01E	665
MCILHARGEY, GERALD 92H10E	303
MCKILLOP, G. 92J01E	360
MCKILLOP, G.R. 82F03W	53
MCNUTT, G. 92F16E	238
MCQUILLAN 92F02E	226
MCQUILLAN CK. 92F02E	224
MCVICAR 92G10W	249, 250
MCVICAR 92G11E	256, 257
MEHNER, D.T. 92H09W	297
MEHNER, D.T. 92H10E	302
MELNYK, W. 93N09W	555
MELROSE, D.L. 92K03W	374
MELVIN 103P13W	662
MELYNK, W. 93H05E	514
MENTOR EX. 82F03E	50
MES 94C05W	561
MET 103P05W	649
METESTOFFER 92H07E	286
METSANTAN 94E06W	588
METSANTAN 94E07W	589
MEYERS, R.E. 92H07E	285
MFJ 104H13W	674
MICA 82M15E	190
MICHAEL 92G10W	250
MID MOUNTAIN MIN. 82K04E	130
MIDDLE RIVER RIDGE 93K14W	523
MIDDLE RIVER RIDGE 93K16E	524
MIDLAND ENERGY 82E02E	10
MIDLAND ENERGY 82E02W	11
MIDNIGHT 82F03E	48
MIDNIGHT 93K09E	522
MIDWAY 104O16E	713
MIKE 82M03W	162
MIKE 92H07E	286
MIKE 104K11E	695
MILLER, P. 104I16W	682
MILLINOFF, T.B. 93F15W	503
MINK 92G10W	244
MINNESOTA GIRL 82M12W	188
MINO 103F08E	631, 632
MIOCENE 93A05E	446
MISS 92H10E	301
MISTY 1-2 104K08W	687, 688
MISTY 103I10W	648
MISTY DAY 93E13E	488
MITCHELL, G. 92H10W	307
MIX RES. 92H11W	314
MJ 92O08W	420
MJM 93F15W	503
MK 82M04E	164
MO 82F10W	68
MO 94K03W	605
MOD BAR 92H14W	319

	Item No.
MOE 92L12E	393
MOE 92L12W	398
MOE 114P10E	722
MOHAWK 82K11W	138
MOHAWK 92O03W	412
MOHAWK OIL 82E15E	32, 33, 34, 35
MOLLY 93F15W	503
MOLLY 8 ENCO 2 FR. 93F15W	503
MOLLY 8 ENCO 2 FR. 93G01W	504
MOLLY 9 93F15W	503
MOLLY 9 93G01W	504
MOLLY MACK 103P05W	652
MOLLY-ENCO 1 FR. 93F15W	503
MOLLY-ENCO 1 FR. 93G01W	504
MOLY 82F10W	68
MOLY MAY 103P05W	652
MONASHEE 82L01W	149
MONITOR 82K14E	143
MONT 82M09W	183
MONTE CRISTO 93A14W	471
MONTGOMERY, J.H. 82F02E	37, 38
MOOSE 92G10W	249
MOOSE 93A11W	451, 452
MOOSE 94E06E	581
MORGAN, D.R. 92I10E	349
MORNING 92H10W	306, 307
MORNING STAR 82E04E	18, 19
MORRIS SUMMIT 104B01E	667
MORRIS, R.J. 82J04W	115
MORRIS, ROBERT J. 82J04W	115
MORRISON, L.G. 82F04W	57
MORRISON, LEE G. 82F04W	57
MORRISON, M. 92I01W	325
MORRISON, M. 92I14E	353
MORRISON, M. 93K09E	522
MORRISON, MURRAY 92I01W	325
MORRISON, MURRAY 92I14E	353
MORRISON, MURRAY 93K09E	522
MORTON, J. 83D06E	195
MORTON, J.W. 92N08E	399
MORTON, J.W. 93B08E	473
MORTON, JAMES W. 93B08E	473
MORTON, JOHN 83D06E	195
MOSQUITO 82M13E	189
MOSS 82F06E	59
MOST LIKELY 93A12E	454
MOTHERLODE 82F03E	49
MOTHERLODE 93N09W	554
MOUND 93L07W	537
MOUNT BUTTLE 92C16W	215
MOUNT IDA 82L11E	152
MOUNT IDA 82L12E	153
MOUNT MOBERLY 82N07W	192
MOUNT MOBERLY 82N10W	193
MOUNTAIN 92F01W	220
MOUNTAIN 94E13E	597
MOUNTAIN MIN. 82N07W	192
MOWAT, U. 82F07E	64, 65
MOWAT, U. 93L07W	537
MOWRY, B.R. 92H06E	277

Item No.

MS 94L08E 608
MSG 82J04W 115
MSTSACHA 93F02W 494, 495, 496
MT. SYDNEY WILLIAMS 93K14W 523
MT. SYDNEY WILLIAMS 93K16E 524
MUCH 94D09E 568
MUD 104K11W 697
MULE 92I16W 356
MULLIGAN 92G11E 256
MUNRO 104B01E 665
MUNTAINION, H.R. 92L12E 393
MUNTAINION, H.R. 92L12W 398
MURPHY 92H10W 309
MURPHY, E. 92B05E 198
MURPHY, J.D. 82M05E 168, 169
MURPHY, JAY D. 82M05E 169
MURRAY, J.S. 104P05E 716
MUSTARD, J.W. 103P06W 653
MV 94B13E 557
N 1-2 92I08W 341
NADA 92I07E 337
NADA 92I07W 338
NADEAU, I. 92C15E 211
NADEAU, I. 92C15W 212
NADEAU, I. 92F02E 225
NADEAU, I. 94E09E 591
NADEAU, I. 103F08E 629, 632
NADINE 92G10W 245, 246, 250, 251
NAKUSP RES. 82K04E 131
NALCUS 93N04W 553
NALCUS RES. 93N04W 553
NAMI 92G01E 242
NAMI 92G09E 243
NAT 92F02E 224
NATCH 92I04E 332
NATION 93N02E 551
NATION 93N03E 552
NB 82M05W 176
NEAR 82F13E 78
NEO 104P04E 714
NEG 82G05W 102, 103
NELG 82F05W 58
NELG 82F06E 59
NEW JERSEY ZINC EX. 82F03E 45, 46, 47
NEW LAWYERS 94E06E 578
NEW LUSS 82G13E 111
NEW MOON 93E13E 488
NEW TYEE RES. 82F06W 60
NEW WORLD 103P11W 657
NEW YORK 82E02E 6, 9
NEWEX SYND 104K09E 691
NEWEX SYND. 104M10E 704
NEWMAN, K.M. 92I06E 336
NEWMONT EX OF CAN. 92I10E 348
NEWMONT EX. OF CAN. 92G14W 266
NEWMONT EX. OF CAN. 93B16E 477
NEWMONT EX. OF CAN. 93E14E 489
NEWMONT EX. OF CAN. 94E07W 590
NEWMONT EX. OF CAN. 94E11E 592, 593
NEWMONT EX. OF CAN. 94E11W 594

Item No.

NEWMONT EX. OF CAN. 94E12E 595
NEXUS RES. 92F02E 226
NICKEL #2 82E03E 16
NICKEL PLATE 92H08E 293
NICKEL PLATE 92K03W 374, 375
NICOLL, L.D. 92H15E 323
NIE 3-7 104K08W 690
NIE 8 104K08W 687
NIE8 104K08W 688, 689
NIMP 92L07W 386
NIMPKISH 92L07W 386
NIOBY 92F13E 234, 235
NIZ 104I14E 681
NIZ 104I16W 682
NO. 1 VEIN 92O07E 417, 418
NO. 2 VEIN 92O07E 417, 418
NOBAR 94F13W 603, 604
NOBLE 103B13W 621, 622
NOCAN RES. 82L11E 152
NOD 92P15W 441
NOD 93A02E 442
NOLIN, G.A. 82K14E 142, 145
NOOK 93G16E 507
NOR 82F03W 52, 53
NOR CON EX. 103P12W 659
NOR CON EX. 103P13W 661
NORA 104P04E 714
NORAD 93L05E 533
NORANDA EX. 82L05E 151
NORANDA EX. 82L12E 153
NORANDA EX. 82M13E 189
NORANDA EX. 92F02W 227
NORANDA EX. 93A14W 470
NORANDA EX. 93L01W 527
NORANDA EX. 93L16W 542
NORANDA EX. 94D08E 566
NORANDA EX. 94L08E 608
NORANDA EX. 94L10E 610
NORANDA EX. 114P09W 721
NORANDA EX. 114P10W 723
NORANDA EX. 114P15E 727
NORANDA EX. 114P16W 728
NORMAN, G.E. 94C05W 562
NORTH AMERICAN POWER 82K04 129
NORTH FLORENCE 103F09E 635
NORTH FLORENCE 103F09W 636
NORTH FORK 92H12E 315
NORTH FORK 92H12W 316
NORTH GLACIER 114P10W 723
NORTH STAR 103C16E 626
NORTH STAR 103F01E 627
NORTHCOTE, K.E. 82M05W 174, 175
NORTHCOTE, K.E. 93C03W 479
NORTHERN BELLE 82K03E 124
NORTHERN LIGHT 82F14W 91, 92
NORTHGANE MIN. 82F03W 52
NORTHGANE MIN. 93K14W 523
NORTHGOLD MINES 104N06E 706
NORTHGOLD MINES 104N10E 707
NOV 93A11W 452, 453

	Item No.
NOVA 82M04E	163
NS 93A07E	448
NU-START RES. 92H15E	321
NUGGET 82F03E	49
NUGGET MINES 82F02W	41
NUGGET MINES 82F03E	49
NUGGET MINES 82F06E	59
NUMBER ONE 93A14W	471
NUP 104I05E	678
NW 48 92I06E	334
O 104N11W	708
O'REILLY 82M09W	184
OCT 93A11W	453
OCT 93A12E	454
ODESSA EX. 92H09W	298
ODESSA EX. 92H10E	300
OFF 93M01W	543
OGRYZLO, P. 103I14E	647
OK 92F05E	230
OK 92K02E	372, 373
OK A 92K02E	372
OK C 92K02E	372
OK E 92K02E	372
OK G 92K02E	372
OKAMOTO, D. 93L05E	533
OLD FORT MTN. 93M01W	543
OLD NICK 82E03E	16, 17
OLD TIMER 93A14W	469
OLE 92H14W	320
OLE 92H15E	321
OLGA 82F13E	76, 77
OLSON, D.H. 93L02E	530
OLYMPIC 92J15E	369, 370
ONTARIO FR. 82E02E	7
ONUCKI, F. 93A05E	444
ONUCKI, FRANK 93A05E	444
OP 93L07E	535
OP 103F01E	627
OP 103F01W	628
OPEC 93N09W	554
OPUL 82E04W	20
OPULANCE 82E04W	20
OPULENCE 82E04W	20
OPULENCE 82E05E	21
ORB 92H07E	287
ORBEX MIN. 92H12E	315
ORELL RES. 82M03W	162
ORELL RES. 82M04E	161, 164
ORMA 92K05E	377
ORMA 92K06E	378
ORR 92003E	410
ORR 92003W	411
ORWILL 92N14E	402
ORWILL 92N16W	403
OSBORNE, THOMAS 92K03W	376
OSCAR 93A13W	464, 466
OSTENSOE, E. 82M04E	166
OSTENSOE, E. 93F07E	502
OTTER CREEK 104N11W	708
OUTLAND RES. 103P11W	656, 657

	Item No.
OVB 93N03E	552
OVB 93N04W	553
OWSIACKI, G. 92P14E	433, 434, 435
OWSIACKI, G. 92P14W	437, 438, 439
OX 92H07E	287
OZZ 92C13E	207
P.L. 3133-34 93A12E	457
P.L. 3136-38 93A12E	457
P.L. 3139-48 93A12W	460
P.L. 4326-49 92002E	406
P.L. 4351-55 92002E	406
P.L. 6141-42 104N06E	706
P.L. 6141-42 104N10E	707
P.L. 6253 104N06E	706
P.L. 6254 104N10E	707
P.L. 6257 104N10E	707
P.L. 6262-64 104N06E	706
P.L. 6267 104N06E	706
P.L. 6537-44 104N10E	707
P.M.L. 1710 104I07E	680
P.M.L. 257 92C08W	206
P.M.L. 257 92C13E	207
P.M.L. 6708 93H04W	512, 513
P.M.L. 6708 93H05E	514
PA 92L06W	385
PAC 82E02E	2
PACIFIC CASSIAR 103P13W	662
PACKERBACK 103F15W	639
PACKERBACK 103G04W	640
PACO 92E08W	216
PACO 92E15E	217
PAKA 92J06E	361
PAMICON DEV. 104I03E	677
PAN ALASKA RES. 92G10W	251
PAN-AMERICAN 92H15E	324
PAPA BEAR 103B12W	619
PARK 82F13E	77
PARK 93E06W	481
PARK 93E10W	482
PARK 94E13W	598
PARK 94F06E	599
PARKER, S. 82M01E	159
PAT 92H07E	288
PAT 92H08E	289
PAT 103G08E	643
PATRICIA 103P06W	653
PAUL 82F13W	81
PAUL 82F14E	82
PAUL 82K12E	139
PAUL, B.J. 82F16E	97, 98
PAUL, B.J. 82K01E	118
PAULA 82K04W	133
PAULSEN, L.H. 103B13W	621
PAULSEN, L.H. 103F08E	630
PAUPER 92B13W	203
PAUTLER, J.M. 104K08E	685
PAUWELLS, A.M. 92005E	416
PAUWELS, A.M. 92005E	415
PAY DIRT 92G14W	266
PAYE 92I10E	347, 348

	Item No.
PAYLODE EX. 93H04E	508, 509, 510
PAYMASTER RES. 82E04E	19
PC 93E13E	488
PC 93E14E	489
PCR IND. 82F07E	65
PEAK 82M09W	183
PEARCE 92H07E	284
PEARCE, G.C. 92H06W	283
PEARSON, B.D. 92L12E	392
PEASE, R.B. 93L01W	528, 529
PEE PEE 82F05W	58
PEE PEE 82F06E	59
PEERLESS 82F14W	89
PEGG, R. 82M08E	180
PEGGY 82F14W	88
PEM 93F02W	496
PEM 93F03E	497
PENNY 92G10W	251
PENTLAND, W.G. 103B11W	615
PERCY 82M05W	172, 173
PERKINS, D.A. 92H06W	283
PERLITE 92008W	421
PERLITE 92013E	422
PERRIER 82F06W	61
PERRY 92G10W	251, 252
PERRY 94E06E	582
PERRY MASON 94E06E	582
PET 82M04E	165
PETERS, A.J. 93L07E	534
PETERS, A.J. 93N03E	552
PETRO 104K10E	693
PEZZOT, E.T. 82F03W	52
PEZZOT, E.T. 82F13E	76
PEZZOT, E.T. 82F13W	80
PEZZOT, E.T. 82K04E	130, 132
PEZZOT, E.T. 82K04W	135
PEZZOT, E.T. 92H07E	287
PEZZOT, E.T. 92J07E	363
PEZZOT, E.T. 93K14W	523
PH 1 92L12E	391
PH 2 92L12E	391
PHANTOM 92G14W	265, 266
PHANTOM 93B16E	477
PHASAR 82K03E	125
PHASAR RES. 82K03E	125
PHENDLER, R.W. 92F05E	230
PHENDLER, R.W. 92003W	412
PHIL 92K06W	379
PHILEX GOLD & ENERGY 92H08	294
PICA 92I03W	329
PICA 92I04E	330
PICKELL, TED E. 94E11E	571
PIE 94F06E	599
PIE 94F11E	600
PIGHIN, D.L. 82G05W	102, 103, 104
PINE 94E02E	574, 575
PINKY 92G10W	251
PIP 92H09W	297, 298
PIP 92H10E	302, 303
PIPESTEM 92H11W	312, 313
PIT 103H12W	644, 645
PITTSBURG 82E05W	23
PJ 92F09W	233
PJ 92F13E	234
PJ 93M06W	548
PJ 93M08E	549
PLACER DEV. 82M12W	187, 188
PLACER DEV. 92G10W	245, 246
PLACER DEV. 93F02W	494, 495
PLACER DEV. 93L07E	534
PLACER DEV. 93M08E	549, 550
PLACER DEV. 93N03E	552
PLACER DEV. 103B11W	615
PLANK, H.O. 82E12W	30
PLATEAU D'OR 93A14W	472
PLATEAU D'OR 93B08E	473
PLECASH, D.C. 93M04E	544, 545
PLOT 82E15E	32
PLUG 82K14E	144
PM 1-4 92L11E	388
PM 1-4 92L11W	389
PM 5-7 92L11W	389
PM 5-7 92L12E	390
POCO 82M05E	169
POINT 104P04E	714
POISON MTN. 92002E	406
POISON MTN. 92002W	407
POLARIS 94C05E	560
POLARIS 94C05W	561
POLE 104K01W	684
POLKOSNIK, F. 92H08W	295
POLLEY 93A12E	455
POLLMER, A.R. 92002E	406
POLLOCK, T. 92003W	411
POLONI, J.R. 92H07E	286
PONDEROSA 82F14E	86
PONY 92007E	418
PONY 92008W	419
POOL 82K13E	140
POOR PROPERTY 82F04W	56
PORPHYRY CREEK 94C05W	562
PORPHYRY CREEK 94C12W	563
PORTER, J.R. 93L02E	530
PORTLAND 104B01E	665
POST 104O16E	713
POTOSI LOC. 6 82E15E	33, 34
POWDER 103G04W	641
POWDER 103G05W	642
POWER-CAN RES. 82F07E	64
PR 93A12E	458, 459
PRADO 82E02E	3
PRECIOUS METALS 93F05E	500
PRECIOUS METALS 93F07E	501
PREMIER BORDER 104B01E	666
PREUSSAG CAN. 82M05W	170, 172, 173
PREUSSAG CAN. 82M08E	179
PREUSSAG CAN. 82M09W	184
PRICE, B. 92H05W	273
PRICE, B.J. 92H05W	272
PRICE, B.J. 92J15E	369

	Item No.
PRICE, D.A. 92H05W	272
PRICE, M.G. 92F16W	240
PRIDE, K.R. 82F01W	36
PRIMARY 93E12E	487
PRINCE 92H10W	306
PRINCE 104B01E	667
PRINCE JOHN 103P13W	661
PRINCE'S 92L12E	392
PRO 82K14E	145
PRO 94D09E	568
PROCAN EX. 103P11W	654
PROMESTORA 82K04E	131, 132
PROSKIN, T. 82F02W	39
PROSKIN, TOD 82F02W	39
PROSPERITY 103P13W	662
PROVINCE 82F14E	83
PUMPKIN 92G10W	251
Q 92J15E	370
QCM 93N09W	554
QR 93A12E	458
QUATSINO IRON ORE 92L12E	392
QUEEN 82F02W	39
QUEEN 82F03E	48
QUEEN BESS 92H06E	280
QUEEN BESS 92P09E	428, 429
QUEEN OF HEARTS 93A13E	463
QUEEN OF HEARTS 93A13W	464
QUIN, S. 103P05W	650
QUIN, S.P. 92C16E	213, 214
QUIN, S.P. 92F01W	219, 220
QUIN, S.P. 92H15E	322
QUIN, S.P. 92L07W	386
QUIN, S.P. 103P05W	649
QUINTO MIN. 92J15E	370
R 82F14W	91
RABBIT 92H09W	297, 298
RABBITT 92H10W	310
RAID 93M01W	543
RAIN 92H05W	275
RAIN 93A12E	459
RAIN 93A12W	460
RAINBOW 92G12E	260
RALPH 82N07W	192
RAM 104K08W	689
RAMBLER 103P05W	651
RAMONA 92F13E	235
RAMONA 92F14W	236
RAN 82M05E	168
RAN 104O15E	712
RANBEB 92H06W	282
RANDALL, A.W. 82M04W	167
RANGE 93F03E	498, 499
RANGE 104I16W	682
RANGE 104K01W	683
RAY CREEK 92G10W	249, 250
RAYNER, G.H. 104K11E	695
RAYRICK GRUBSTAKING 82F14E	85, 86
RC 1-4 92P09E	427
READ 93A12E	456
READ, P.B. 103P11W	656

	Item No.
READY 94L01E	607
READY 94L08E	608
REB 94C16W	564
REBAGLIATI, C.M. 92P09W	431
RED 82M03W	162
RED 94D09W	569
RED 94F13E	601
RED BIRD 92H10W	310
RED BIRD 92H11E	311
RED BIRD VEIN 92O07E	417, 418
RED BLUFF 103P13W	661
RED BULL 94L13W	611
RED CAP II 104K11E	695
RED DOG 92L12E	393
RED DOG 92L12W	394, 398
RED HILL 92I11W	351, 352
RED RIVER 104B08E	668
RED ROVER 92F03W	228, 229
REDHILL 104P04E	714
REDTOP 103B13W	622, 623, 624
REDTOP 103C16E	625
REDWING 103P05W	649
REEF 92I16W	357
REGAL 92H08W	296
REGINA 92F02E	225
REGIONAL RES. 104I14E	681
REGIONAL RES. 104O09E	710, 711
REGIONAL RES. 104O16E	713
REGIONAL RES. 104P05W	718
REGIONAL RES. 104P12W	720
REGULUS RES. 92J07E	363
REIMCHEN, T.H.F. 82G13E	111
RELAY 92O02W	409
REM 82M05W	174, 175
REM RAY HOLDINGS 92O03W	412
REMY 92F02E	224
RENNIE, C.C. 92I02W	327
RENO 82F03E	49
REX 82F14E	83
REXSPAR 82M12W	188
RHYOLITE 82E13W	31
RHYOLITE 103F01W	628
RHYOLITE 103F08E	629
RHYOLITE RES. 92N14E	402
RICCIO, L. 93N09W	554
RICH 82E15E	34, 35
RICH LODE GOLD 92F13E	235
RICH ROCK 82E15E	35
RICH ROCK 82F01W	36
RICHARDS, G.G. 92H13W	318
RICHARDS, G.G. 92I02E	326
RICHARDS, G.G. 93A07W	449
RICHARDS, G.G. 93F05E	500
RICHARDS, G.G. 103B06W	614
RICHARDS, G.G. 103B12E	616
RICHARDS, G.G. 103B12W	617, 619
RICHARDS, G.G. 103B13W	620, 622, 623
RICHARDS, G.G. 103C16E	625, 626
RICHARDS, G.G. 103F01W	628
RICHARDS, G.G. 103F14E	638

	Item No.
RICHARDS, G.G. 103F15W	639
RICHARDS, GORDON G. 92G09E	243
RICHARDSON, P.W. 93A11W	451
RICHMOND 82F04W	56
RIDGE 2 94F11E	600
RIDLEY, J.C. 82E06E	24
RIDLEY, J.C. 82F04F	54
RIDLEY, J.C. 93G01W	504
RIGA 94E02W	576
RING 92G10W	249
RIOCANEX 82E05E	21
RIOCANEX 82F14W	92
RIOCANEX 93F07E	501
RIOCANEX 93L05E	533
RIOCANEX 94F06E	599
RITA 82F11W	72
RITA 92H09W	299
RITA 92H10E	300
RITEMAN, L.A. 93M06W	548
RIVER 93A12W	461
RIVER 93A13E	462
RIVERSIDE 82E02W	13
RIVERSIDE 103P11W	656, 657
RO 92P09W	431, 432
ROB 94B13E	557
ROBB LAKE 94B13E	557
ROBB LAKE 94C03W	558
ROBINSON LAKE 93M05E	546
ROBINSON, J.L. 82K12E	139
ROBINSON, JOHN L. 82K12E	139
ROCHER DEBOULE 93M04E	545
ROCKEL, E.R. 82F03E	44
ROCKLAND 82F14W	92
ROCKLAND 82F15W	93
ROCKS 93F03E	499
ROCKS 93F05E	500
ROCKWELL MIN. 93F15W	503
ROCKY RIDGE 104P04E	714
ROD 92I07W	339
RODDY RES. 93A02E	443
ROGER 104H13W	674
ROJOLL EX. 92H06W	282
ROSALIE 82M09W	185
ROSE 82F11W	72
ROSE 82L01W	148, 149
ROSE 82M04E	166
ROSE 82M04W	167
ROSE 92F02E	226
ROSE 92O03W	412
ROSE 93A11W	451
ROSE 93A14W	469
ROSE OF KLAPPAN 104H13W	674
ROSEBERRY 82M08E	180
ROSS 82F04W	57
ROSSE 92N09E	400
ROUGH 94L08E	609
ROUGH 94L10E	610
ROWE, J.D. 104I14E	681
ROY 92B13W	200, 201
ROYAL BANNER 82E04W	20
ROYAL CROWN 82F08E	66
ROYAL CROWN 82F09E	67
ROYAL STAR 92I16W	356
RR 82F16E	97, 98
RT 93A14W	467
RUB 92H05E	268
RUBY 92F09E	232
RUBY 92F09W	233
RUCK, P. 92P09W	432
RUDDOCK CREEK 82M15W	191
RUDGE 103P05W	651
RUDY 92P09E	428, 429
RUFUS 104A04W	664
RUM 92G10W	244
RUN 104G07W	671, 672
RUN 104G12E	673
RUPERT 104M08W	703
RUPERT 104M10E	704
RUSH 92H10E	303, 304
RUSH 92H10W	305
RUTH 82K02W	119
RUTH VERMONT 82K14E	145
RUZA 82F13E	76
RWS 82M04E	163
RWS 92G10W	252, 253, 254
RYAN 103P13W	662
RYAN EX. 92H05W	271
RYAN EX. 93E06W	481
RYAN EX. 93E11E	483
RYAN EX. 103H12W	644, 645
RYAN EX. 104B09W	669, 670
RYBACK-HARDY, V. 82F13E	75
RYBACK-HARDY, V. 82M03E	160
RYBACK-HARDY, V. 92F03W	228
RYZNAR, G. 93K06W	521
S 82F14W	91
S 104N11W	708
SACK 92I08W	342
SACK 92I09W	343
SADDLE 103P12W	659
SAINT 94K04W	606
SAINT 94L01E	607
SALAZAR, G. 82F03E	48
SALAZAR, G. 82K03E	121, 123
SALMON GOLD 104B01E	667
SAM 82M05E	168
SAM 93L01W	528, 529
SAM 114P10W	723
SAM 4 114P10W	723
SAMIN CAN. 82K14E	143
SAN MATEO 92C15W	212
SAN MATEO 92C16E	213
SAND CREEK 82G06W	105
SANDBERG, T. 103F01E	627
SANDERS, K.G. 103F09E	634, 635
SANDIFER LAKE 93E12E	487
SANDON SILVER 82K03E	123
SANDY 82F13E	78
SANDY 92O02E	405
SANFORD, M.R. 92H08W	295

	Item No.
SANGUINETTI, M. 104009E	711
SANGUINETTI, M. 104P05W	718
SANGUINETTI, M. 104P12W	720
SANKA CREEK 82F07E	63
SASK 1-37 93J13W	516, 517
SASK 1-4 93K16E	524, 525
SASK 25-30 93J13W	517, 518
SASK 38 93J13W	518, 519
SASK 39-41 93J13W	519, 520
SASK 5-8 93K16E	525
SASK 5-8 93K16W	526
SASK 9-18 93K16W	526
SASK 9-18 93L01W	527
SAT 93L16W	542
SAUER, B. 92H11W	314
SAVELL, M. 114P15E	727
SAVELL, M.J. 94L08E	608
SAVELL, M.J. 114P09W	721
SAVELL, M.J. 114P16W	728
SB 92F07E	231
SCANDIE 82E06E	24
SCAT 94N14W	612
SCHAUMBERGER, M. 93B08E	474
SCORE 92I07W	339
SCOT 104B01E	667
SCOTT, A. 93N09W	554
SCOTTIE 104B01E	667
SCOTTIE GOLD MINES 104B01E	667
SCOTTY 104B01E	667
SCUZZY 92H13W	318
SCUZZY 92H14W	319
SDR 82F04W	55
SEAN 82F13W	81
SEAN 82F14E	82
SECOND 93E14E	490
SEEL 93E10W	482
SEEWALT, DENIS 82M01E	159
SEKA 92H11W	314
SELCO 82M08E	177, 180
SELCO 92I11W	351
SELCO 92N09E	400
SELCO 92O16W	423
SELCO 92P14E	433, 434, 435
SELCO 92P14W	437, 438, 439
SELCO 93J13W	516, 517, 518, 519, 520
SELCO 93K16E	524, 525
SELCO 93K16W	526
SENECA 92J10W	366
SEQ 104K12E	699
SERACK, M.L. 93M01W	543
SEREM 92H10W	308, 309
SEREM 94E02E	575
SEREM 94E02W	576
SEREM 94E06E	578, 582
SEREM 94E06W	587
SEREM 94E13E	597
SERPENTINE CR 83D06E	197
SERRANA RES. 104I05E	678
SEVEN 103F08E	632
SEVEN 103F08W	633
SEYMOUR RES. 92I08W	341
SF 92H05W	272, 273, 274
SF 93A07E	448
SG 93L01W	528
SHA 82F01W	36
SHA 82F02E	37
SHAG 82J11W	116
SHAG 82J12E	117
SHANNON 82M08E	177, 180
SHANNON 92G10W	245, 246
SHANNON, K. 104K01W	683, 684
SHANNON, K. 104K08W	686, 687, 688, 689, 690
SHANNON, K. 104K10E	692, 693
SHANNON, K. 104K10W	694
SHANNON, K. 104K15E	700
SHANNON, K. 104K15W	701
SHANNON, K. 104K16W	702
SHARON 82F03E	45, 47
SHEAR 92G10W	253, 254, 255
SHEARER, J.T. 92H11W	312
SHEEP 82N11W	194
SHELDRAKE, R F. 92I10E	345
SHELDRAKE, R.F. 82G06W	105
SHELFORD, J. 93E15W	492
SHELFORD, JOHN 93E15W	492
SHELLY 92P02W	424
SHELLY 92P08E	425
SHEPPARD, E.P. 82F03W	51
SHEPPARD, E.P. 92F13E	234
SHERPA 82F02W	40, 41
SHORT STUFF 93A12E	454
SHUKSAN 104N11W	709
SHUKSAN 104O09E	710
SIB 104B09W	669, 670
SICKER 92B13E	199
SICKER 92B13W	200
SIL 82E13W	31
SIL 92P09W	430
SILBAK PREMIER 104B01E	666
SILICA 92I11W	351
SILVER 82F06W	61
SILVER 92B13W	204
SILVER BELL 82F03E	49
SILVER BELL 82M04E	165
SILVER BELL 92F07E	231
SILVER BELL 92F09E	232
SILVER BELL 92J10W	366
SILVER CHIEF FR 82E02E	3
SILVER CITY 82M01E	159
SILVER CITY 82M03E	160
SILVER CUP 93L09E	538
SILVER FOX 93K06W	521
SILVER FOX 93K09E	522
SILVER HAWK 82F06W	61
SILVER HILL MINES 93L15W	541
SILVER KING 93L15W	541
SILVER LION 94E11E	592
SILVER PIPE 82G04E	99
SILVER QUEEN 104M15W	705
SILVER QUEEN 104N06E	706

Item No.

SILVER SHIELD 82M08E 178, 179
SILVER STAR 103P11W 656, 657
SILVER TIP 104M08W 703
SILVER TIP 104Q16E 713
SILVER TUSK 92G14W 266
SILVER TUSK 92G16W 267
SIMPSON, R.G. 93A12E 455
SIN 92L03W 382
SIN 92L05W 383
SINGHAI, G.C. 103G08E 643
SIVERTZ, G.W.G 92G10W 244
SIVERTZ, G.W.G. 92G10W 249
SKAGIT 3 FR. 92H07E 285
SKI 82K04E 132
SKI 82K04W 133
SKI 92D13E 422
SKI-GM 92J06E 362
SKOOKUM 92G13W 262
SKOOKUM 92G14E 263
SKOOKUM 92G16W 267
SKOOKUM 92H05E 268
SKU 1-3 92I06E 335
SKY 92H06E 280
SKYLARK RES. 92I07W 338
SLATE 104A04W 663
SLATE CREEK 93N09W 554
SLIDE 82F14E 83
SLIDE 93A12W 461
SLIDE 93A13E 462
SLIMS EX. & MIN. 92G14W 264
SLOCAN 93M06W 547, 548
SLOMINSKI, J.P. 82L12E 154, 155
SLOMINSKI, PETER 82L12E 155
SM 92B05E 198
SM 92B13E 199
SMD MIN. 82F15W 95, 96
SMD MIN. 92B13W 200, 201, 205
SMD MIN. 92I06E 335
SMD MIN. 92P09W 431, 432
SMD MIN. 93L07W 536
SMEE, B.W. 92B13W 204
SMITH COPPER 92L07W 387
SMITH COPPER 92L11E 388
SMITH, F.M. 82F13E 75
SMITH, F.M. 82L01W 147
SMITH, J.P. 82M05W 176
SMITH, M. 93F03E 498
SMITH, M.D. 93F02E 493
SMITH, M.D. 93F03E 497
SMITHERINGALE, W 102I16E 613
SMRB 104I01W 675
SMUGGLER 82M12W 188
SMUGGLER 92H07E 285
SN 92H05W 274
SNAFU 94E07W 589, 590
SNAP 104N11W 708
SNOW 82K04W 133
SNOW 92G10W 244
SNOW 92H09W 297, 298
SNOWSLIDE 82F13E 77

Item No.

SNOWSTORM 92H08E 294
SNOWSTORM 92H08W 295
SNUFFY 82K02W 120
SO, Y.M. 93G07E 505
SOL 92F03W 229
SOLLY 92B13W 204
SOLO 94D09E 568
SOMERVILLE, W.R. 93H04E 508, 509, 510
SOOKOCHOFF, L. 82F13W 79
SOOKOCHOFF, L. 92H10E 303, 304
SOOKOCHOFF, L. 92H10W 306
SOOKOCHOFF, L. 92H15E 324
SOOKOCHOFF, L. 92I09W 344
SORBARA, J.P. 104K12E 698
SOUP 94D08E 566
SOUTH FLORENCE 103F09E 635
SOUTHERN CROSS 82K14E 143
SPA 94F13E 601
SPA 94F13W 602
SPA SKAT JEFF SKU 92I06E 335
SPAR 82M12W 188
SPECOGNA 92F01W 221
SPECOGNA COPPER 92F01W 221, 222
SPECTRUM 92J06E 362
SPEEDWELL 82M04E 163, 164
SPIDER 82K13E 140, 141
SPIKE 92H06E 280
SPLIT 94L10E 610
SPOKANE 92H10W 310
SPOKANE 92H11E 311
SPOKANE-VANCOUVER 92H05E 279
SPOTTED HORSE 82F06W 62
SPROUT 1-3 92I10E 348, 349
ST. JOE 82G05W 100, 101
ST. JOE CAN. 93E13E 488
ST. LOUIS FR. 92H07E 285
ST. PHILLIPS RES. 82K03W 126
STAARGAARD, C.F. 94E02E 573
STACEY, N. 82K03W 126
STACEY, N.W. 82F02W 39
STACEY, N.W. 82K03W 127
STACEY, S.W. 82F14E 84
STACKPOOL MIN. 92G10W 244, 249
STAMMER, M.A. 92H10W 308
STAMMERS, M.A. 92H10W 309
STAMMERS, M.A. 94E02W 576
STAMMERS, M.A. 94E06E 582
STAN 82E03E 17
STANDARD 82E04E 18
STANDARD 103P11W 655
STANDARD GOLD MIN. 104N11W 709
STANFIELD, R.H. 82G06W 105
STANFIELD, ROSS H. 82G11W 106
STANLEY, C.H. 93L09E 538
STANMACK 82M09W 185
STANMACK 82M12W 186
STAR 92H09W 297
STAR 92H11W 312, 313
STAR 94E02W 576
STARDUST RES. 93E12E 487

	Item No.
START 104A04W	663
STATE OF MONTANA 114P10E	722
STEELE, J.P. 92J01E	358
STEEPLES 82G06W	105
STEEPLES 82G11W	106
STEMWINDER 82E04E	18
STEMWINDER 92K03W	374, 375
STEPHEN, J.C. 104K09E	691
STEPHEN, J.C. 104M10E	704
STEVENSON 82F14W	89
STEWART, C. 92F02W	227
STO 103G05W	642
STONE, PATRICK B. 92J08W	365
STRANBY MAIN ZONE 102I16E	613
STRANBY MAIN ZONE 103B06W	614
STRATA ENERGY 93A12E	457
STRATO GEOLOGICAL 92C15E	209
STREP 93F15W	503
STROH 93N09W	555
STUART 1-5 93J13W	516
SUMAC MINES 104I01W	675
SUMMIT 82F06E	59
SUMMIT 93M04E	545
SUMMIT LAKE 104B01E	667
SUN 92O04E	413
SUN 94E02W	576
SUN 94E07W	590
SUN 94E09E	591
SUNATCO DEV. 103F09W	637
SUNBEAM 92K06W	380
SUNBEAM 92K07E	381
SUNBEAM FR 82F04W	56
SUNCOR 92O04E	413
SUNCOR 93A13E	462, 463
SUNCOR 93A14W	467, 469, 472
SUNDAY 82J02W	113
SUNDAY 103P13W	662
SUNNY 92I09W	344
SUNNY 92I10E	345
SUNNY 103P11W	655
SUNRISE 93M06W	547, 548
SUNRISE 103P11W	655
SUNSET 82L11E	152
SUNSET 82L12E	153
SUNSET 92K03W	376
SUNSET 92K05E	377
SUNSHINE 92N08E	399
SUPERCHIEF FR. 82E02E	3
SUPERIOR 92H06E	281
SURETHING 93A12E	454
SURPRISE 92F01W	222
SURPRISE 94E06W	586
SURPRISE 104N11W	709
SUTHERLAND, I.G. 92K03W	376
SUTHERLAND, I.G. 94E02E	572
SUTHERLAND, I.G. 94E06E	579, 580, 581
SUTHERLAND, I.G. 94E06W	583, 584, 586
SWETZ, M. 82K02W	119
SWORD 92O16W	423
SYBERG, F.J.R. 93A12E	457
SYBERG, F.J.R. 93A12W	460
SYENITE BLUFF 82K14E	145
SYLVAIN 93A14W	471
SYLVESTER K 82E02E	6, 7, 8, 9
T 93L01W	528, 529
T 93L02E	530
T-BIRD 94E13E	596
T. FOX 82F03E	44
T.O.I.S. 92K03W	376
TA HOOLA 92P09W	432
TAC 92I08W	341
TAIL HOLT 82F11W	73
TAIL HOLT 82F13E	74
TAILS 93A12E	456
TAN 93L01W	528
TAN BULL 94L13W	611
TANACANA MINES 93H04W	512, 513
TANYA 104P05E	716
TARA LEE 82J02W	113
TARDIS 104K10E	693
TASEKO MINES 92O13E	422
TATE 93F02E	493
TATE 93F02W	494
TATS 114P12E	724, 725
TATSAMENIE LAKE 104K08W	690
TAURUS 82F15W	93
TAYLOR, B. 92H11E	311
TAYLOR, B. 93N09W	556
TECK EX. 92J11W	367
TECT 82K14E	145
TENQUILLE RES. 92J10W	366
TERMUENDE, R.W. 92K05E	377
TERR 104K08E	685
TERR 104K08W	686
TERRITORIAL GOLD 92H05W	272
TESLIN JOINT VENTURE 104P05	716
TETRA 92G12E	260, 261
THANE 94C03W	558
THANE 94C05E	559
THELMA 92E08W	216
THELMA 92E15E	217
THICKE, M. 104K01W	683
THICKE, M. 104K08W	686, 687, 690
THICKE, M. 104K10E	692
THICKE, M. 104K10W	694
THICKE, M. 104K16W	702
THISTLE 92F02E	226
THOMPSON, W.H. 82G13E	110
THOMPSON, W.H. 104P05E	715
THORNTON, J.M. 92G10W	245
THREE BEARS 103B12W	617, 619
THREE BEARS 103B13W	620
TI 92O13E	422
TI 92O16W	423
TIC 92I08W	341
TIGER 82F10W	69
TIGER 82F11W	70
TILL 82F03W	53
TILL 82F04E	54
TILLICUM 82F13E	78

	Item No.
TILLICUM 82F13W	79
TIMBAR 93L07E	535
TIMER 82E02E	6
TIMMINS, W.G. 92G10W	244, 252, 254
TIMMONS, W.G. 92G10W	249
TIMOTHY MTN. 92P14E	433, 434
TINA FR. 82G13E	111
TINE 92B13W	205
TINTO VIEW 92B13W	204, 205
TIT FOR TAT 82G12E	108
TJ 1-6 92I11W	352
TK 92O05E	414
TK 10 92O05E	415
TK 33 92O05E	415
TK 35 92O05E	415
TK 37 92O05E	415
TK 7-8 92O05E	415
TL 92B13W	204
TOE 92I08W	341
TOIL 92G09E	243
TOK 104B09W	670
TOM 92I02W	327
TOMPSON, W.D. 93L11E	540
TONY 82M05W	171
TOODOGGONE R. 94E06E	580, 581
TOOTSEE STAR 104O16E	713
TOP 82L02E	150
TOP 92H05W	275
TOP 92H06E	276
TOP 93A12E	456
TOP 94L10E	610
TOPHAM, S.L. 93A13W	465
TORO 92H15E	324
TORO 92I01W	325
TOTEM 104K01W	684
TOYS 83D06E	195
TRANS WEST MIN. 82M05E	168
TREADWELL 82K13E	141
TRIFAUX, R. 92G01E	241, 242
TRIFAUX, RENE 92G01E	241, 242
TRINITY OIL & GAS 92G10W	252
TRISH 92F16W	239
TROITSA 93E11E	485
TROJAN 92I10W	350
TROUP, A. 82F04E	54
TROUP, A.G. 82E06E	24
TROUP, A.G. 92P15E	440
TROUP, A.G. 93A13W	464, 466
TROUP, A.G. 93G01W	504
TROUP, A.G. 104N11W	708
TROUP, A.G. 104N11W	709
TROUT BROOK INV. 82K03W	127
TRUE BLUE 82F15W	96
TRUE BLUE 82F16E	97
TRV MIN. 92I10W	350
TUF 92H08E	292
TUK 82L05E	151
TULLY, D.W. 82F13W	81
TULLY, D.W. 82L11E	152
TULLY, D.W. 82L13W	156
TULLY, D.W. 92H06W	282
TULLY, D.W. 92I10E	347
TUN 92I16W	357
TUNGSTEN KING 92O02E	405
TUNGSTEN QUEEN 92O02E	405
TURN 104I07E	680
TURNA, R. 92H05W	275
TURNER, J.A. 92I10E	348
TUSK 92G14E	263
TWISTED KNEE 93E11E	485
TY 92O02E	405
TY 1 92P14W	437, 438
TY 2 92P14E	434, 435
TY 3 92P14E	435
TY 3 92P14W	436
TY 4 92P14E	433
TY 5 92P14E	433
TY 6-8 92P14W	438
TYSSELAND, HENRY 82F02E	37, 38
TZOONIE 92G12E	261
TZOONIE IND. 92G12E	261
UDIVILLE 82F03E	50
ULLA 92I08W	342
ULLA 92I09W	343
UMEX 92C13E	207
UMEX 92C15E	211
UMEX 92C15W	212
UMEX 92F02E	225
UMEX 93A07E	448
UMEX 94E09E	591
UMEX 103F08E	629, 631, 632
UNICORN RES. 92H06E	280
UNION 82F06W	60
UNION CARBIDE 93E10W	482
UNION CARBIDE CAN. 93E11E	485
UNION CARBIDE CAN. 93E15W	491
UNION JACK 82F04W	56
UNION OIL 82K10W	137
UNION OIL 82K14E	144
UNION OIL 82M08E	178
UNION OIL 82M12W	186
UNITED 82G13E	111
UNITED 82G14W	112
UNIVERSAL 92G11E	257, 258
URAL 92J15W	371
URN 94E09E	591
URSULA 92G10W	246, 255
UTAH MINES 92L12E	393
UTAH MINES 92L12W	398
UTAH MINES 92O03E	410
UTAH MINES 92O03W	411
UTAH MINES 93E14E	490
UTAH MINES 94N14W	612
UTAH MINES 104G07W	671, 672
UTM 93A12E	454
UTOPIA, 82E05W	22
V.F. 83D06E	196
VAL 92B13W	205
VAL 92C08W	206
VAL 92H06E	277

	Item No.
VALLEY COPPER 92I06E	336
VALLEY COPPER 92I07E	337
VALRIE 94E11E	571
VAN 93L07W	537
VAN 93M06W	547
VAN DECAR CK 93K14W	523
VAN DECAR CK 93K16E	524
VANCO EX. 82M08W	181
VANCO EX. 93A12W	461
VANDERPOLL, W. 82M09E	182
VANDOT 82F04W	57
VAULT 82E05E	21
VE 1-8 93B08E	474
VE 10 93B08E	474
VEGAS 92G11E	258
VEGAS 92G12E	259
VENNER 82E06W	27
VENTURES WEST MIN. 103B06W	614
VENTURES WEST MIN. 103B12W	619
VENTURES WEST MIN. 103B13W	620, 622
VENTURES WEST MIN. 103C16E	626
VENTURES WEST MIN. 103F01W	628
VENTURES WEST MIN. 103F09W	636
VERA 82K03E	125
VERITY 83D06E	196, 197
VERITY FIRST 83D06E	196
VICTOR 82G11W	107
VICTORIA 93M04E	545
VICTORIA 114P10E	722
VICTORY 82F03E	50
VIEW 82M08E	180
VIEW FR. 93M04E	545
VIGO 92H06E	280
VILLALTA 92F01W	223
VIMY RIDGE 103P12E	658
VINCENT, J.S. 82E02W	13
VINCENT, J.S. 82F03W	52
VINCENT, J.S. 93K14W	523
VINE 82F05W	58
VINE 82G05W	103, 104
VIOLET 92H07E	288
VIRGIL 93N09W	556
VISAGIE, D. 94E07W	590
VISAGIE, D. 94E11E	592, 593
VISAGIE, D. 94E11W	594
VISAGIE, D.A. 94E12E	595
VISSER, S.J. 82F05W	58
VISSER, S.J. 82G05W	101
VOLLO, N. 92P09E	427
VOLLO, N.B. 92P08E	425, 426
VON ROSEN, G.E. 94D09E	568
VULIMIRI, M.R. 92H10W	308
VULIMIRI, M.R. 94E02E	575
VULIMIRI, M.R. 94E13E	597
W 92P15E	440
WAC 114P16W	728
WALCOTT, P. 92I11W	351
WALCOTT, P. 93B16E	478
WALCOTT, P.E. 82K16W	146
WALCOTT, P.E. 93J13W	516

	Item No.
WALDNER, M.W. 82E15E	32, 34, 35
WALL 82F02W	41, 42
WALLSTER, D. 92P09W	430
WALTER 92P09E	428
WANDA 92L12E	392
WANK 93A11W	450
WARD 92I15W	355
WARD, D.A. 92I15W	355
WARD, DAVID A. 92I15W	355
WARD, I.D. 92G12E	259
WARD, IRVINE D. 92G12E	259
WARES, R. 92F09W	233
WARES, R. 104B01E	667
WARREN CHARLIE 92O04E	413
WARWICK, M. 93E13E	488
WASKETT-MYERS, M 82G05W	100
WATER 82E15E	33
WATERFALL 104K15E	700
WATERFALL 104K15W	701
WATSON, I.M. 93A12W	461
WAUGH, THELMA I. 92N10W	401
WAYBO RES. 103P11W	655
WC 82F16E	98
WC 82G04E	99
WC 82K14E	145
WC 114P12E	724, 725
WD 93H05E	515
WD 93J13W	516
WEAVER, D. 82F07E	63
WEBSTER, M.P. 104M10E	704
WELLS, JOHN G. 92I03W	328
WELLS, R.A. 92I03W	328
WEST IMPERIAL 92F01W	219
WESTBANK RES. 93E11E	484
WESTERMAN, C.J. 82K10W	137
WESTERMAN, C.J. 82M08E	178
WESTERMAN, C.J. 93H05E	515
WESTERN HORIZONS 93C03W	479
WESTMIN RES. 82K11W	138
WESTMIN RES. 82K13E	140
WESTMIN RES. 82M04W	167
WESTMIN RES. 92O02E	405
WESTMIN RES. 92O02W	408
WESTMIN RES. 93M06W	547
WESTMIN RES. 93N02E	551
WESTMIN RES. 104B01E	666
WESTMONT-EASTMONT 82F14E	87
WESTMONT-EASTMONT 82F14W	88
WEYMARK, W.J. 82E02E	4
WEYMARK, W.J. 93H04W	513
WH 93E15W	492
WH 93F02E	493
WHIPSAW 93H04E	511
WHITE ALBUM 94F13W	604
WHITE BULL 94L13W	611
WHITE BULL 94N14W	612
WHITE, G. 92N14E	402
WHITE, G.E. 82F10W	68
WHITE, G.E. 82F13E	76, 77, 78
WHITE, G.E. 82F13W	80

Item No.

WHITE, G.E. 82K04E 130, 131, 132
WHITE, G.E. 82K04W 135
WHITE, G.E. 92F02E 225
WHITE, G.E. 92G14E 263
WHITE, G.E. 92H07E 284, 287
WHITE, G.E. 92I07W 338
WHITE, G.E. 92I08W 341, 342
WHITE, G.E. 92J07E 363
WHITE, G.E. 92J15E 370
WHITE, G.E. 93J13W 518, 519
WHITE, G.E. 93L02W 532
WHITE, G.E. 104O16E 713
WHITE, GLEN E. 92I08W 342
WHITESAIL 93E11E 485
WHITING, B.H. 93L07E 535
WICK 92F03W 228
WIDE WEST 92J15W 371
WIGGINS CREEK 93A05E 446
WIGGINS CREEK 93A06E 447
WILEY, W.E. 82E04E 18
WILL 92I10E 349
WILLIAM ALEX 92H12W 316
WILLOW 82F14W 92
WILLY'S FIRST 103F08W 633
WILLY'S TUTU 103F08W 633
WILMOT, A.D. 82E05W 23
WILMOT, A.D. 92H08E 291
WILSON, B.A.F. 92H08E 290
WILSON, J. 114P10E 722
WILSON, R. 93G11W 506
WILSON, R.G. 103I10W 648
WILSON, VERNA 92H07E 284
WINCHESTER 82K04E 131
WIND 93K06W 521
WINDFLOWER MIN. 93K06W 521
WINDY 94F13W 604
WINDY 114P12E 726
WINDY-CRAGGY 114P12E 726
WINGDAM 93H04W 512, 513
WITHERLEY, K.E. 92L12E 393
WJ 92I07W 340
WO 92F01W 223
WO 92P14W 439
WO 2 92F01W 221
WOJDAK, P.J. 82K11W 138
WOJDAK, P.J. 82K13E 140
WOJDAK, P.J. 104B01E 666
WOLF 82F13E 78
WOLF 92O02E 405
WOLFARD 82E02E 1
WOLFE, R. 92G14W 265

Item No.

WOLVERINE 93N09W 556
WOMBAT 82E06E 24
WONDER 92J10W 366
WONG, C. 104N11W 708
WONG, R.H. 92L03W 382
WONG, R.H. 92L05W 383
WONG, R.H. 92L06W 385
WONG, R.H. 92L11E 388
WONG, R.H. 92L11W 389
WONG, R.H. 92L12E 390, 391
WONG, R.H. 92L12W 394, 395, 396, 397
WONG, R.H. 93O04E 480
WOODCOCK, J.R. 92O13E 422
WOODCOCK, J.R. 94E02E 574
WOOLYBOOGER 92H05W 272, 273
WORLD CEMENT IND. 82E02W 13
WORLD WIDE MIN. 92H07E 286
WOTAN 103P05W 650
WRICH 94E02E 575
WYCK 93L07W 537
WYNN 82E04E 18
XYZ 92O02W 409
XYZ 92O03E 410
YACU 104H13W 674
YANKEE GIRL 82E02E 10
YANKEE GIRL 82E02W 11
YANKS PEAK 93A14W 469
YEAGER, D.A. 82G04E 99
YEAGER, D.A. 104I03E 677
YELLOW BLUFF 104K11W 697
YELLOW BLUFF 104K12E 698
YELLOWSTONE 82F03E 48
YET 103P05W 649
YORK 93G07E 505
YORK 93G11W 506
YORK PETR. 93A12W 460
YOUNG, DONALD 103I14E 647
YOUNGMAN, B.A. 104O09E 711
YOUNGMAN, B.A. 104P05W 718
YOUNGMAN, B.A. 104P12W 720
YUKON 82F02W 42
YUKON 82F03E 43
ZBITNOFF, G.W. 93F02W 496
ZERON RES. 103G08E 643
ZINC 82G14W 112
ZINC 82J02W 113
ZINC 82M04E 161
ZOIE 92F16W 240
ZOIE 92G01E 241
ZURICH ENERGY 92H08E 290
ZUS MTN. 104P05E 716
ZUS MTN. 104P05W 717

	Item No.
B.C. HYDRO AND POWER AUTHORITY 92I12E, 13E	C4
BINGAY 82J02	C21
BURNT RIVER-EAST ZONE 93P05	C11
CHISHOLM LAKE 93L03	C7
CHUTE CREEK 92F14W	C2
CINNABAR PEAK MINES 93O16; 94B01E	C16
COAL EX CONSUL. 92F01	C3
CORBIN COAL MOUNTAIN 82G07	C26
CROWS NEST RES. 82G07	C26
CROWS NEST RES. 82J02	C24
CROWS NEST RES. 93L11	C6
CROWS NEST RES. 93P05	C20
CYPRUS ANVIL MIN. 92H10	C5
EAST MOUNT GETHING 94B01	C13
ELCO MIN. 82J07W	C22
ELK RIVER 82J07W	C22
ESSO RES. CAN. 93O08	C19
FALLING CREEK 93O08	C19
FORDING COAL 82J02W	C23
FORDING RIVER 82J02W	C23
GARDNER, S. 82J02	C21
GARDNER, S. 92F10 11, 14	C1
GOODRICH 93O09, 10; 93P04, 05	C14
GULF CAN. RES. 93O09E; 93P12W	C18
GULF CAN. RES. 93O09, 10; 93P04, 05	C14
GULF CAN. RES. 104H	C8
HAT CREEK 92I12E, 13E	C4
HIGHHAT RIVER 93P05	C20
MCEVOY CREEK 82G07E	C25
MORRIS, R.J. 82G07E	C25
MOUNT BANNER EAST 82J02	C24
MOUNT JACKSON 104A16	C10
MOUNT KLAPPAN PROPERTY 104H	C8
MOUNT SPIEKER 93P03	C15
NETHERLANDS PACIFIC MIN. 92F01	C3
PEACE RIVER CANYON 93O16; 94B01E	C16
QUINSAM PROJECT 92F10, 11, 14	C1
QUINTETTE COAL 93I14, 15; 93P03	C17
QUINTETTE PROJECT 93I14, 15; 93P03	C17
RANGER OIL (CAN.) 93P03	C15
SHELL CAN. RES. 82G07	C26
SHELL CAN. RES. 82J02	C24
SHELL CAN. RES. 93L11	C6
SHELL CAN. RES. 93P05	C20
SHENFIELD, W. 82J02	C21
STOUT, T.G. 92H10	C5
SULPETRO MIN. 92F14W	C2
SUNCOR INC. RES. GROUP 93L03	C7
SUNCOR INC. RES. GROUP 94D	C9
SUNCOR INC. RES. GROUP 104A16	C10
SUSTUT AND SUSTUT SOUTHEAST 94D	C9
TECK 93P05	C11
TECK-BULLMOOSE COAL 93P03	C15
TELKWA COAL PROJECT 93L11	C6
TREFI 93O09E; 93P12W	C18
TULAMEEN 92H10	C5
211964 RES. 82G07E	C25
UTAH MINES 93O15	C12
UTAH MINES 94B01	C13
WELDWOOD OF CAN. 92F10, 11, 14	C1
WEST CARBON CREEK 93O15	C12
WOLF MOUNTAIN 92F01	C3

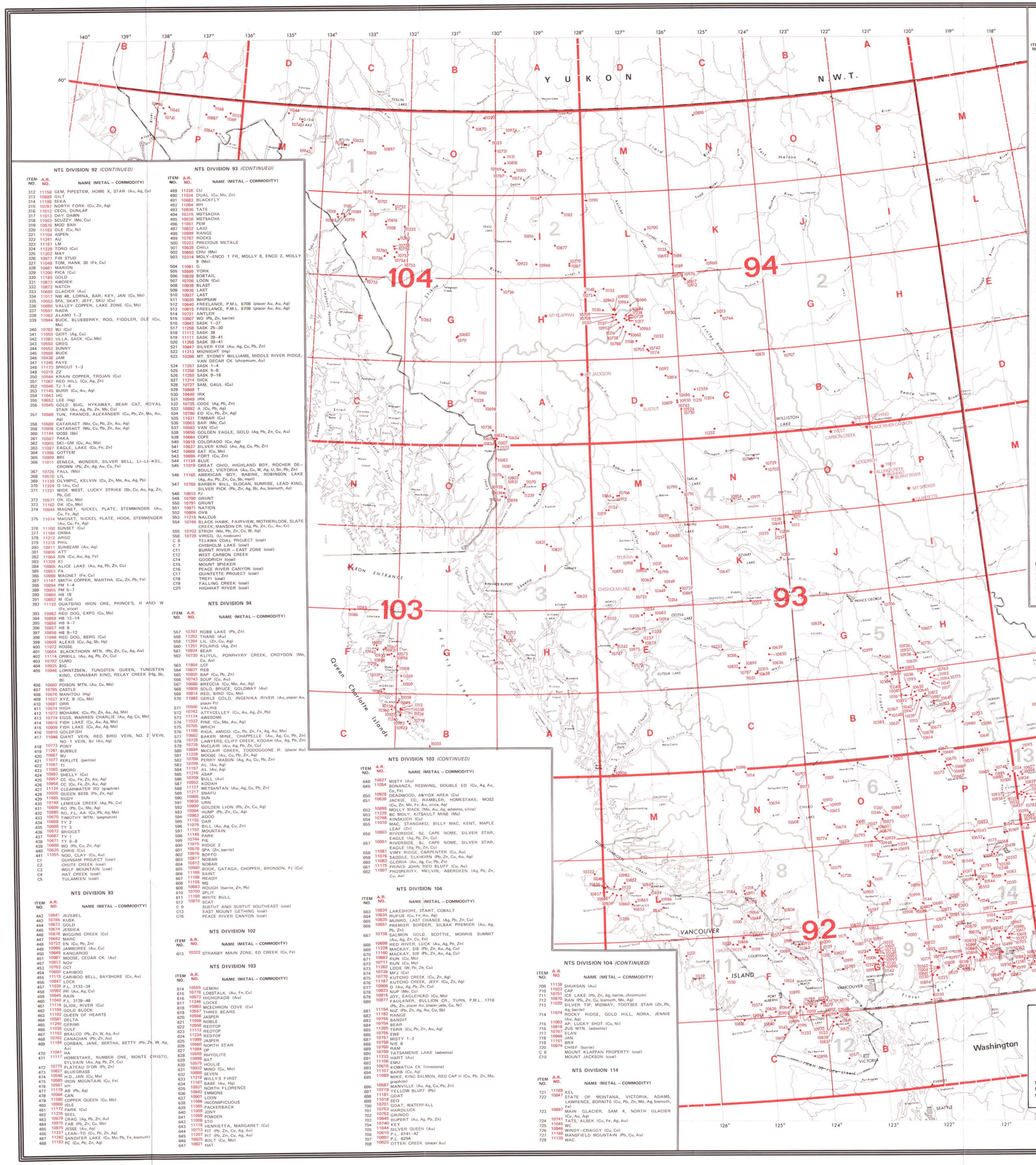

Province of British Columbia Ministry of Energy, Mines and Petroleum Resources

NTS DIVISION 92 (CONTINUED)

ITEM NO.	A.R. NO.	NAME (METAL – COMMODITY)
312	11158	GEM, PIPESTEM, HOME X, STAR (Au, Ag, Cu)
313	10889	GILT
314	11198	SEKA
315	10797	NORTH FORK (Cu, Zn, Ag)
316	11012	CECIL DUNLAP
317	11013	DAY DAWN
318	11003	SCUZZY (Mo, Cu)
319	10876	MOD BAR
320	11183	OLE (Cu, Ni)
321	11104	ASPEN
322	11241	AU
323	11197	LM
324	11228	TORO (Cu)
325	11202	MAY
326	10877	FIR STUD
327	11049	TOM, HANK 30 (Fe, Cu)
328	10881	MARION
329	11200	PICA (Cu)
330	11185	GOLD
331	10873	KWDIEK
332	10872	NATCH
333	10680	GLACIER (Au)
334	11017	NW 48, LORNA, BAR, KEY, JAN (Cu, Mo)
335	10553	SPA, SKAT, JEFF, SKU (Cu)
336	10880	VALLEY COPPER, LAKE ZONE (Cu, Mo)
337	10551	NAOA
338	11062	ALAMO 1–2
339	10944	BUCK, BLUEBERRY, RED, FIDDLER, OLE (Cu, Mo)
340	10783	WJ (Cu)
341	11050	GERT (Ag, Cu)
342	11083	ULLA, SACK (Cu, Mo)
343	10550	GREG
344	10552	SUNNY
345	10568	BUCK
346	10438	JAM
347	11246	PAYE
348	11173	SPROUT 1–3
349	10219	ZZ
350	10544	KRAIN COPPER, TROJAN (Cu)
351	11067	RED HILL (Cu, Ag, Zn)
352	10546	TJ 1–6
353	11145	BURR (Cu, Au, Ag)
354	11043	HG
355	10652	LEE (Hg)
356	10545	GOLD BUG, HYKAWAY, BEAR CAT, ROYAL STAR (Au, Ag, Pb, Zn, Mo, Cu)
357	10569	TUN, FRANCIS, ALEXANDER (Cu, Pb, Zn, Mo, Au, Ag)
358	10629	CATARACT (Mo, Cu, Pb, Zn, Au, Ag)
359	10908	CATARACT (Mo, Cu, Pb, Zn, Au, Ag)
360	11144	DOSS (Sb)
361	10597	PAKA
362	10905	SKI–GM (Cu, Au, Mo)
363	11087	EAGLE, LAKE (Cu, Fe, Zn)
364	11096	GOTTEM
365	10999	BRI
366	11011	SENECA, WONDER, SILVER BELL, LI–LI–KEL, CROWN (Pb, Zn, Ag, Au, Cu, Fe)
367	10726	FALL (Mo)
368	10579	LIL
369	11139	OLYMPIC, KELVIN (Cu, Zn, Mo, Au, Ag, Pb)
370	11224	Q (Au, Cu)
371	11231	WIDE WEST, LUCKY STRIKE (Sb, Cu, Au, Ag, Zn, Pb, Cd)
372	10577	OK (Cu, Mo)
373	11162	OK (Cu, Mo)
374	10644	MAGNET, NICKEL PLATE, STEMWINDER (Au, Cu, Fe, Ag)
375	11014	MAGNET, NICKEL PLATE, HOOK, STEMWINDER (Au, Cu, Fe, Ag)
376	11100	SUNSET (Cu)
377	11184	ORMA
378	11212	ARGO
379	11218	PHIL
380	10911	SUNBEAM (Au, Ag)
381	10806	ATT
382	11664	SIN (Cu, Au, Ag, Fe)
383	11226	KI
384	10865	ALICE LAKE (Au, Ag, Pb, Zn, Cu)
385	10853	PA
386	10986	MAGNET (Fe, Cu)
387	11147	SMITH COPPER, MARTHA (Cu, Zn, Pb, Fe)
388	10854	PM 1–4
389	10855	PM 5–7
390	10860	HB 18
391	10852	M (Cu)
392	11132	QUATSINO IRON ORE, PRINCE'S, H AND W (Fe, silica)
393	10982	RED DOG, EXPO (Cu, Mo)
394	10859	HB 13–14
395	10856	HB 4–7
396	10857	HB 8
397	10858	HB 9–12
398	11048	RED DOG, BERG (Cu)
399	10608	ALEXIS (Cu, Ag, Sb, Hg)
400	11072	ROSSE
401	10654	BLACKTHORN MTN. (Pb, Zn, Cu, Ag, Au)
402	11114	ORWILL (Au, Ag, Pb, Zn, Cu)
403	10792	CUMO
404	10925	BIG
405	10948	LORNTZSEN, TUNGSTEN QUEEN, TUNGSTEN KING, CINNABAR KING, RELAY CREEK (Hg, Sb, W)
406	10660	POISON MTN. (Au, Cu, Mo)
407	10795	CASTLE
408	10676	MANITOU (Hg)
409	11037	XYZ, B (Cu, Mo)
410	10691	ORR
411	10674	HIGH
412	11073	MOHAWK (Cu, Pb, Zn, Au, Ag, Mo)
413	10774	EGGS, WARREN CHARLIE (Au, Ag, Cu, Mo)
414	10615	FISH LAKE (Cu, Au, Ag, Mo)
415	10909	FISH LAKE (Cu, Au, Ag, Mo)
416	10910	GOLDFISH
417	11046	GIANT VEIN, RED BIRD VEIN, NO. 2 VEIN, NO. 1 VEIN, BJ (Au, Ag)
418	10773	PONY
419	11261	BUBBLE
420	10867	MJ
421	11077	PERLITE (perlite)
422	11001	TI
423	11065	SWORD
424	10893	SHELLY (Cu)
425	10957	CC (Cu, Fe, Zn, Au, Ag)
426	10958	CC (Cu, Fe, Zn, Au, Ag)
427	11124	CLEARWATER RD (graphite)
428	10500	QUEEN BESS (Pb, Zn, Ag)
429	11885	RUDY
430	10748	LEMIEUX CREEK (Ag, Pb, Cu)
431	10609	RO (Pb, Cu, Mo, Ag)
432	10880	RO, FL, AA (Cu, Pb, Ag, Mo)
433	10670	TIMOTHY MTN. (pegmatite)
434	10668	TY 2
435	10669	TY 3
436	10572	BRIDGET
437	10667	TY 1
438	10671	TY 6–8
439	10666	WO (Pb, Cu, Zn, Ag)
440	10635	CHRIS (Cu)
441	11059	NOD, CLAY (Cu, Au)
C1		QUINSAM PROJECT (coal)
C2		CHUTE CREEK (coal)
C3		WOLF MOUNTAIN (coal)
C4		HAT CREEK (coal)
C5		TULAMEEN (coal)

NTS DIVISION 93

ITEM NO.	A.R. NO.	NAME (METAL – COMMODITY)
442	10641	JEZEBEL
443	10766	KUSK
444	10673	GOLD
445	10614	JESSICA
446	10878	WIGGINS CREEK (Cu)
447	10642	MARC
448	10723	EN (Cu, Pb, Zn)
449	10980	JAMBOREE (Au, Cu)
450	10649	KANGAROO
451	10987	MOOSE, CEDAR CK. (Au)
452	10812	NOV
453	10763	OCT
454	10650	CARIBOO
455	11115	CARIBOO BELL, BAYSHORE (Cu, Au)
456	10947	LOCK
457	11039	P.L. 3133–34
458	10592	PR (Au, Ag, Cu)
459	10645	RAIN
460	11040	P.L. 3139–48
461	11116	SLIDE, RIVER (Cu)
462	11199	GOLD BLOCK
463	11192	QUEEN OF HEARTS
464	10581	DELTA
465	11240	GERIMI
466	11036	GULF
467	11193	BRALCO (Pb, Zn, W, Ag, Au)
468	10782	CANADIAN (Pb, Zn, Au)
469	11194	CORBAN, JANE, BERTHA, BETTY (Pb, Zn, W, Ag, Au)
470	11041	HA
471	11117	HOMESTAKE, NUMBER ONE, MONTE CRISTO, SYLVAIN (Au, Ag, Pb, Zn, Cu)
472	10775	PLATEAU D'OR (Pb, Zn)
473	10621	BLUEGRASS
474	10548	H.D., JAN (Cu, Mo)
475	10585	IRON MOUNTAIN (Cu, Fe)
476	10567	HY
477	11179	AB (Pb, Ag)
478	10564	CAN
479	11596	COPPER QUEEN (Cu, Mo)
480	10906	ISLE
481	11172	PARK (Cu)
482	11235	SEEL
483	10679	CRAG (Ag, Pb, Zn, Au)
484	10975	FAB (Pb, Zn, Cu, Mo)
485	10875	JESSE (Au, Ag)
486	11237	LEAN–TO (Cu, Pb, Zn, Ag)
487	11242	SANDIFER LAKE (Cu, Mo, Pb, Fe, bismuth)
488	11153	PC (Cu, Pb, Zn, Ag)

NTS DIVISION 93 (CONTINUED)

ITEM NO.	A.R. NO.	NAME (METAL – COMMODITY)
489	11236	CU
490	11034	DUAL (Cu, Mo, Zn)
491	10683	BLACKFLY
492	11094	WH
493	10836	TATE
494	10315	MSTSACHA
495	10638	MSTSACHA
496	11051	PEM
497	10832	LAID
498	10899	RANGE
499	10787	ROCKS
500	10321	PRECIOUS METALS
501	10639	CHILI
502	10850	CHU (Mo)
503	10314	MOLY–ENCO 1 FR, MOLLY 8, ENCO 2, MOLLY 9 (Mo)
504	11061	G
505	10699	YORK
506	10828	BOBTAIL
507	10706	LOON (Cu)
508	10938	BLAST
509	10936	LAST
510	10937	LAST
511	10620	WHIPSAW
512	10640	FREELANCE, P.M.L. 6708 (placer Au, Au, Ag)
513	10815	FREELANCE, P.M.L. 6708 (placer Au, Au, Ag)
514	10731	ANTLER
515	10607	WD (Pb, Zn, barite)
516	10643	SASK 1–7
517	11258	SASK 25–30
518	11112	SASK 38
519	11111	SASK 39–41
520	11299	SASK 39–41
521	10647	SILVER FOX (Au, Ag, Cu, Pb, Zn)
522	11213	MIDNIGHT (Hg)
523	10286	MT. SYDNEY WILLIAMS, MIDDLE RIVER RIDGE, VAN DECAR CK (chromium, Au)
524	11257	SASK 1–4
525	11256	SASK 5–8
526	11255	SASK 9–18
527	11214	DICK
528	10727	SAM, GAUL (Cu)
529	10889	T
530	10449	IRK
531	10949	IRK
532	10725	CODE (Ag, Pb, Zn)
533	10892	A (Cu, Pb, Ag)
534	10796	ED (Cu, Pb, Zn, Ag)
535	11031	TIMBAR (Cu)
536	10903	BAR (Mo, Cu)
537	10963	VAN (Cu)
538	10656	GOLDEN EAGLE, GOLD (Ag, Pb, Zn, Cu, Au)
539	10684	COPE
540	10918	COLORADO (Cu, Ag)
541	10637	SILVER KING (Au, Ag, Cu, Pb, Zn)
542	10688	SAT (Cu, Mo)
543	10696	FORT (Cu, Zn)
544	11134	BLUE
545	11019	GREAT OHIO, HIGHLAND BOY, ROCHER DE–BOUCHE, VICTORIA (Au, Cu, W, Ag, U, Sn, Pb, Zn)
546	11165	AMERICAN BOY, BINE, ROBINSON LAKE (Ag, Au, Pb, Zn, Cu, Sb, marl)
547	10765	BARBER BILL, SLIDCAN, SUNRISE, LEAD KING, SILVER PICK (Pb, Zn, Ag, Sb, Au, bismuth, As)
548	10915	PJ
549	10790	GRUNT
550	10791	GRUNT
551	10971	NATION
552	10904	OVB
553	11215	NALCUS
554	10746	BLACK HAWK, FAIRVIEW, MOTHERLODE, SLATE CREEK, MANSON CR. (Ag, Pb, Zn, Cu, Au, Cr)
555	10702	STROH (Mo, Pb, Zn, Cu, Ag)
556	10729	VIRGIL (U, niobium)
C 6		TELKWA COAL PROJECT (coal)
C 7		CHISHOLM LAKE (coal)
C11		BURNT RIVER – EAST ZONE (coal)
C12		WEST CARBON CREEK
C14		GOODRICH (coal)
C15		MOUNT SPIEKER
C16		PEACE RIVER CANYON (coal)
C17		QUINTETTE PROJECT (coal)
C18		TREFI (coal)
C19		FALLING CREEK (coal)
C20		HIGHHAT RIVER (coal)

NTS DIVISION 94

ITEM NO.	A.R. NO.	NAME (METAL – COMMODITY)
557	10707	ROBB LAKE (Pb, Zn)
558	11252	THANE (Au)
559	11204	LIL (Zn, Cu, Ag)
560	11251	POLARIS (Ag, Zn)
561	10924	BEAR
562	10730	KLYUL, PORPHYRY CREEK, CROYDON (Mo, Cu, Au)
563	11864	LCF
564	10831	REB
565	10950	BAP (Cu, Pb, Zn)
566	10743	SOUP (Cu, Au)
567	10686	BRECCIA (Cu, Mo, Au, Ag)
568	10809	SOLO, BRUCE, GOLDWAY (Au)
569	10814	RED, BIRD (Cu, Mo)
570	11092	GERLE GOLD, INGENIKA RIVER (Au, placer Au, placer Pt)
571	10566	VALRIE
572	10742	ATTYCELLEY (Cu, Au, Ag, Zn, Pb)
573	11174	AWESOME
574	11032	PINE (Cu, Mo, Au, Ag)
575	10705	WRICH
576	11106	RIGA, AMIGO (Cu, Pb, Zn, Fe, Ag, Au, Mo)
577	10662	BAKER MINE, CHAPPELLE (Au, Ag, Cu, Pb, Zn)
578	10728	LAWYERS, CLIFF CREEK, KODAH (Au, Ag, Pb, Zn)
579	10739	McCLAIR (Au, Ag, Pb, Zn, Cu)
580	10694	McCLAIR CREEK, TOODOGGONE R. (placer Au)
581	11238	MOOSE (Au, Cu, Pb, Zn, Ag)
582	10788	PERRY MASON (Ag, Au, Cu, Pb, Zn)
583	10709	AL (Au, Ag)
584	11157	AL (Au, Ag)
585	11216	ASAP
586	10708	BULL (Au)
587	10952	KODAH
588	11137	METSANTAN (Au, Ag, Cu, Pb, Zn)
589	11217	SNAFU
590	10965	SUN
591	10930	URN
592	10900	GOLDEN LION (Pb, Zn, Cu, Ag)
593	10964	HUMP (Pb, Zn, Cu, Ag)
594	10963	ADOO
595	11150	DAR
596	11075	BILL (Au, Ag, Cu, Zn)
597	11152	MOUNTAIN
598	11148	PARK
599	10744	PIE
600	11015	RIDGE 2
601	10578	SPA (Zn, barite)
602	10970	BOFFO
603	10817	NOBAR
604	10912	NOBAR
605	10960	BOOK, GATAGA, CHOPPER, BRONSON, PJ (Cu)
606	11189	SAINT
607	11188	READY
608	11158	MS
609	10691	ROUGH (barite, Zn, Pb)
610	10700	SPLIT
611	11190	WHITE BULL
612	10810	SCAT
C 9		SUSTUT AND SUSTUT SOUTHEAST (coal)
C13		EAST MOUNT GETHING (coal)
C16		PEACE RIVER CANYON (coal)

NTS DIVISION 102

ITEM NO.	A.R. NO.	NAME (METAL – COMMODITY)
613	10322	STRANBY MAIN ZONE, ED CREEK (Cu, Fe)

NTS DIVISION 103

ITEM NO.	A.R. NO.	NAME (METAL – COMMODITY)
614	10555	GEMINI
615	10778	LOBSTALK (Au, Fe, Cu)
616	10972	HIGHGRADE (Au)
617	11246	LOCKE
618	10993	MCECHRON COVE (Cu)
619	10557	THREE BEARS
620	10556	JASPER
621	11059	NOBLE
622	10558	REDTOP
623	11113	REDTOP
624	11234	REDTOP
625	11099	JASPER
626	10560	NORTH STAR
627	11084	CP
628	10559	PAYOLITE
629	10998	BAT
630	10575	HOULIE
631	10932	MINO (Cu, Mo)
632	10888	SEVEN
633	11219	WILY'S FIRST
634	11167	BABE (Au, Hg)
635	10943	NORTH FLORENCE
636	10943	EMMONS
637	10901	LOON
638	11086	INCONSPICUOUS
639	11085	PACKERBACK
640	11009	JONY
641	11059	POWDER
642	11008	STO
643	11176	HENRIETTA, MARGARET (Cu)
644	10713	PIT (Pb, Zn, Cu, Ag, Au)
645	11207	PIT (Pb, Zn, Cu, Ag, Au)
646	10625	BOLT (Cu, Mo)
647	10821	HAT

NTS DIVISION 103 (CONTINUED)

ITEM NO.	A.R. NO.	NAME (METAL – COMMODITY)
648	10827	MISTY (Au)
649	11054	BONANZA, REDWING, DOUBLE ED (Cu, Ag, Au, Co, Fe)
650	10928	DEADWOOD, ANYOX AREA (Cu)
651	10636	JACKIE, CD, RAMBLER, HOMESTAKE, MOS2 (Cu, Zn, Mo, Fe, Au, silica, Ag)
652	10898	MOLLY MACK (Mo, Au, Ag, asbestos, silica)
653	11239	BC MOLY, KITSAULT MINE (Mo)
654	10798	KINSKUCH (Cu)
655	11070	MAC, STANDARD, BILLY MAC, KENT, MAPLE LEAF (Zn)
656	10803	RIVERSIDE, BJ, CAPE NOME, SILVER STAR, EAGLE (Ag, Pb, Zn, Cu)
657	10951	RIVERSIDE, BJ, CAPE NOME, SILVER STAR, EAGLE (Ag, Pb, Zn, Cu)
658	11081	VIMY RIDGE, CARPENTER (Cu, Au)
659	11076	SADDLE, ELKHORN (Pb, Zn, Cu, Au, Ag)
660	11062	GLORIA (Au, Ag, Cu, Pb, Zn)
661	11175	PRINCE JOHN, RED BLUFF (Cu, Au)
662	11007	PROSPERITY, MELVIN, ABERDEEN (Ag, Pb, Zn, Cu, Au)

NTS DIVISION 104

ITEM NO.	A.R. NO.	NAME (METAL – COMMODITY)
663	10834	LAKESHORE, START, COBALT
664	10634	RUFUS (Cu, Fe, Au, Ag)
665	10835	MUNRO, LAST CHANCE (Ag, Pb, Zn, Cu)
666	10651	PREMIER BORDER, SILBAK PREMIER (Au, Ag, Pb, Zn)
667	10738	SALMON GOLD, SCOTTIE, MORRIS SUMMIT (Au, Ag, Zn, Cu, Fe)
668	10698	RED RIVER, LUCK (Au, Ag, Pb, Zn)
669	11228	MACKAY, SIB (Pb, Zn, Au, Ag, Cu)
670	11160	MACKAY, SIB (Pb, Zn, Au, Ag, Cu)
671	10682	RUN (Cu, Mo)
672	10711	RUN (Cu, Mo)
673	11262	LODE (W, Pb, Zn, Cu)
674	10736	MFJ (Cu)
675	10770	KUTCHO CREEK (Cu, Zn, Ag)
676	11187	KUTCHO CREEK, JEFF (Cu, Zn, Ag)
677	10966	D (Au, Ag, Pb, Zn, Cu)
678	10923	NUP (Mo, Cu)
679	10816	JOY, EAGLEHEAD (Cu, Mo)
680	10877	FAULKNER, BULLION CR., TURN, P.M.L. 1710 (Pb, Zn, placer Au, placer jade, Cu, Ni)
681	11154	NIZ (Pb, Zn, Ag, Au, Cu, Sb)
682	11182	RANGE
683	10755	BANDIT
684	10754	BEAR
685	11265	TERR (Cu, Pb, Zn, Au, Ag)
686	10756	EWE
687	10757	MISTY 1–2
688	10758	NIE 8
689	10760	RAM
690	10759	TATSAMENIE LAKE (asbestos)
691	11233	HART (Au)
692	11108	EMU
693	10616	KOWATUA CK (limestone)
694	11089	BARB (Cu, Ag)
695	11219	MIKE, KING SALMON, RED CAP II (Cu, Pb, Zn, Mo, graphite)
696	10587	MANVILLE (Au, Ag, Cu, Pb, Zn)
697	10719	YELLOW BLUFF (Pb)
698	11181	GOAT
699	11018	SEQ
700	10701	GOAT, WATERFALL
701	10753	HARDLUCK
702	10752	GRINGO
703	10945	RUPERT (Au, Ag, Pb, Zn)
704	10740	KEY
705	11044	SILVER QUEEN (Au)
706	10610	P.L. 6141–42
707	10897	P.L. 6254
708	10623	OTTER CREEK (placer Au)

NTS DIVISION 104 (CONTINUED)

ITEM NO.	A.R. NO.	NAME (METAL – COMMODITY)
709	11138	SHUKSAN (Au)
710	11023	CAP
711	10751	ICE LAKE (Pb, Zn, Ag, barite, chromium)
712	10870	RAN (Pb, Zn, Cu, bismuth, Mo, Ag)
713	11020	SILVER TIP, MIDWAY, TOOTSEE STAR (Zn, Pb, Ag, barite)
714	11074	ROCKY RIDGE, GOLD HILL, NORA, JENNIE (Au, Ag)
715	11002	AP, LUCKY SHOT (Cu, Ni)
716	10818	ZUS MTN. (asbestos)
717	10767	ELAN
718	11009	JAN
719	11151	BRX
720	10974	CHIEF (barite)
C 8		MOUNT KLAPPAN PROPERTY (coal)
C10		MOUNT JACKSON (coal)

NTS DIVISION 114

ITEM NO.	A.R. NO.	NAME (METAL – COMMODITY)
721	11169	KEL
722	10847	STATE OF MONTANA, VICTORIA, ADAMS, LAWRENCE, BORNITE (Cu, Pb, Zn, Mo, Ag, bismuth, Fe)
723	10887	MAIN GLACIER, SAM 4, NORTH GLACIER (Cu, Au, Ag)
724	10741	TATS, ALSEK (Cu, Fe, Ag, Au)
725	11045	WC
726	10946	WINDY–CRAGGY (Cu, Co)
727	11168	MANSFIELD MOUNTAIN (Pb, Cu, Au)
728	11135	WAC

NTS DIVISION 82

ITEM NO.	A.R. NO.	NAME (METAL – COMMODITY)
1	10561	B.V.P.K., WOLFARD, APRIL (Cu, Mo, Au, Ag)
2	10588	BROOKLYN–IDAHO (Cu, Au, Fe)
3	10589	CYCLOPS (Cu, Zn, Fe)
4	10628	JULY CREEK (Cu, Pb, Zn, Ag, Au)
5	11071	LOOKOUT
6	10613	MARSHALL, SYLVESTER K (Au, Ag, Cu, Pb, Zn)
7	10985	ONTARIO FR.
8	10632	SYLVESTER K, BROOKLYN–IDAHO, CYCLOPS (Cu, Au, Fe, Zn)
9	11119	SYLVESTER K (Au)
10	10879	YANKEE GIRL (Cu, Pb)
11	11069	BEE
12	10935	FL
13	11118	IMPERIAL, RIVERSIDE, COMMONWEALTH, BIG EDDY
14	10765	CROWN POINT (Pb, Cu, Au, Ag, Zn)
15	10913	DWS
16	10547	OLD NICK (Ni, Co, Cu, Ag, Au)
17	10734	STAN
18	10205	MORNING STAR, STEMWINDER, FAIRVIEW, STANDARD, QUEEN MARY (Au, Ag, Pb, Zn)
19	10978	MORNING STAR, FAIRVIEW (Au, silica)
20	10678	OPULENCE (Cu)
21	10968	VAULT
22	10926	APEX, AUSTRALIAN (Au, Cu, Ag)
23	10800	GOOD HOPE 1, CANTY, GREENWOOD (Au)
24	10979	GOLD DROP, SCANDIE (Pb, Zn, Cu, Ag, Au)
25	10624	AU (Au, Ag)
26	10772	LYNX (Cu)
27	10735	VENNER
28	10952	GLOUCESTER, GH (Cu, Zn, Au, Fe, Mo, Ag)
29	10604	LITTLE (Cu, Pb, Zn, Ag, Au, Fe)
30	10718	FAP (Cu)
31	10591	SIL (Cu, Mo, Zn)
32	11247	PLOT (Cu, Mo)
33	11220	POTOSI LOC 6 (Pb, Zn, Ag, Au, Cu)
34	11109	RICH
35	11136	RICH ROCK
36	11210	SHA
37	10716	JOHN
38	10715	LIZ B (Zn, Pb)
39	11439	CASTLE
40	11028	SHERPA
41	10841	WALL
42	11026	YUKON
43	11025	ALTURAS
44	10902	BINE
45	10882	JACKPOT, HUNTER EAST, DOUBLE STANDARD (Pb, Zn, Ag, Au, W, Cd)
46	10885	JACKPOT, HUNTER EAST, DOUBLE STANDARD (Pb, Zn, Ag, Au, W, Cd)
47	11163	JACKPOT, HUNTER EAST, DOUBLE STANDARD (Pb, Zn, Ag, Au, W, Cd)
48	11069	KOOTENAY BELLE, QUEEN, MIDNIGHT, YELLOW–STONE (Au, Ag, Pb, Zn)
49	11249	SILVER BELL (Au)
50	11063	UDIVILLE, VICTORY, AMCO (W, Mo, Pb, Zn, Ag)
51	10842	LONE SILVER (Pb, Zn, Cu, Ag, Au)
52	10580	NOR
53	11227	TILL
54	11178	GOLD
55	10784	CROWN PT. (Pb, Zn, Ag, Au, Cu)
56	10649	HATTIE, RICHMOND (Au, Ag, Pb)
57	10799	VANDOT (Cu, Pb, Zn, Ag, Au, Cr)
58	10846	NELG, PEE PEE (Pb, Zn)
59	10825	SUMMIT
60	11027	CALIFORNIA (Pb, Zn, Au, Ag)
61	10605	SILVER (Cu, Pb, Zn, Ag)
62	10687	SPOTTED HORSE (Au, Ag)
63	11998	LAKEVIEW (Ag, Pb, Zn)
64	10554	LOCKHART
65	10677	LOCKHART
66	11128	ROYAL CROWN, ICE
67	11209	CLAIR
68	10207	BEN DERBY
69	10822	TIGER (Pb, Zn, Cu, Ag)
70	10232	AFR
71	10903	TKN KING (Fe, Cu)
72	10720	ROSE (Au, Ag, Pb)
73	10805	TAIL HOLT
74	11727	KM 1–9
75	11141	LONDON
76	11208	OLGA
77	11574	SNOWSLIDE
78	11161	TILLICUM (Au, Pb, Zn)
79	11581	CANYON
80	11866	GOLDBUG
81	12631	SEAN, BALL, PAUL
82	10780	AMARETTO
83	10712	CORK–PROVINCE (Pb, Zn)
84	10704	DUMDUM FR.
85	10748	KERRI
86	10750	PONDEROSA
87	10781	WESTMONT–EASTMONT, ENTERPRISE (Ag, Zn, Pb)
88	10737	CUBA
89	10972	GALENA FARM (Ag, Pb, Zn, Au, Fe)
90	10804	KING JACK (Ag, Au)
91	11126	NORTHERN LIGHT (Ag, Pb, Zn)
92	10927	ROCKLAND
93	11030	ARIES
94	10826	DELMAR
95	10830	KAS
96	10824	TRUE BLUE (Cu)
97	11244	RR
98	11245	WC
99	10907	SILVER PIPE
100	10717	JIM, BERT, B. AND V. (Pb, Ag, silica)
101	10845	JIM, BERT, B. AND V. (Pb, Ag, silica)
102	10603	NEG
103	10220	VINE
104	11131	VINE
105	10570	BULL RIVER, SAND CREEK, BURT, BURTON, EMPIRE–STRATHCONA (Ag, Pb, Cu, Au, Fe, Zn)
106	10891	BULL RIVER MINE (Cu, Pb, Zn, Ag, Au)

NTS DIVISION 82 (CONTINUED)

ITEM NO.	A.R. NO.	NAME (METAL – COMMODITY)
107	11223	LEO, VICTOR (Ag, Au, Pb, Zn, Cu,
108	10732	LILY MAY (Pb, Au, Ag)
109	10629	GOLF
110	11078	APRIL
111	10764	UNITED (gypsum)
112	11091	ZINC
113	10899	BONCH
114	11090	COPPER
115	11392	MSG
116	11170	SHAG (Zn, Pb)
117	10914	ASH
118	11211	FPC
119	10611	CUBA, HI LO (Ag, Pb, Zn)
120	10779	EMPIRE (Ag, Pb, Zn, Au)
121	11222	COLORADO
122	10612	DARDANELLES (Ag, Pb)
123	11060	JIM
124	11260	NORTHERN BELLE (Pb, Zn, Ag)
125	11102	VERA, LINCOLN (Pb, Zn, Ag)
126	10941	DOLLY VARDEN (Cu, Ag, Au)
127	11266	KANE (Ag, Pb)
128	11243	AURORA
129	11863	GOLD STANDARD
130	11498	KEYSTONE
131	11122	PROMESTORA, CHIEFTAIN (Pb, Zn, Ag, Au)
132	11203	SKI
133	11865