

British Columbia Mineral Development Office

www.gov.bc.ca/mineraldevelopment

British Columbia Geological Survey
Mines and Mineral Resources Division
Ministry of Energy and Mines

www.em.gov.bc.ca/geology





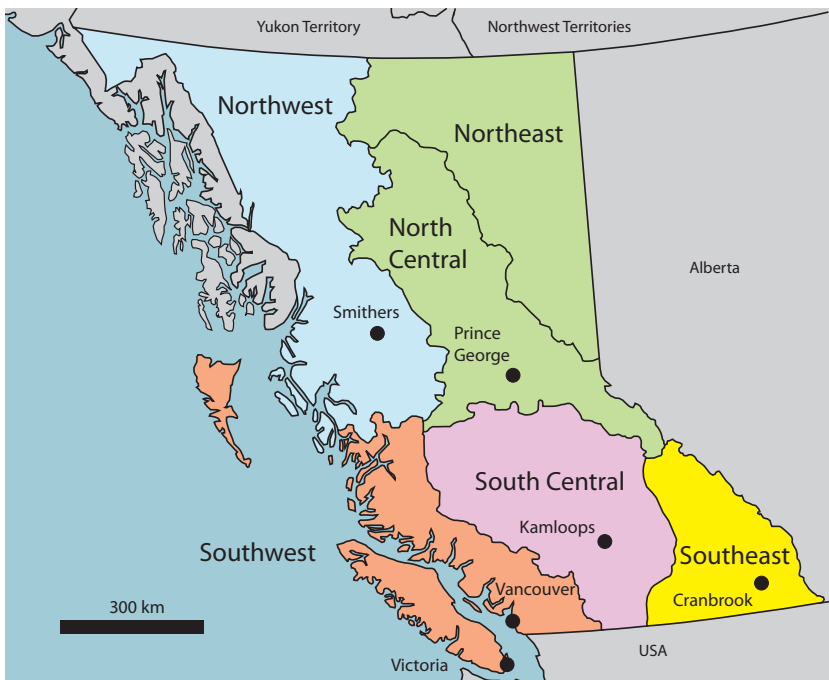
The Mineral Development Office (MDO)

The Mineral Development Office (MDO) is the Vancouver base of the British Columbia Geological Survey (BCGS). The MDO links the Survey with more than 800 global exploration and mining companies headquartered in Vancouver.


The MDO distributes BCGS data and provides technical information and expertise about mineral opportunities to the investment community. It also coordinates the Provincial Overview of Mining and Exploration volume, the first Information Circular of every year.



Regional Geologists Program



Regional Geologists are based in Smithers, Prince George, Kamloops, Cranbrook, and Vancouver. They monitor exploration and mining activities for their regions, and provide expertise to explorationists. They also work in their communities to enhance understanding of local geoscience and to foster a healthy and prosperous minerals sector.





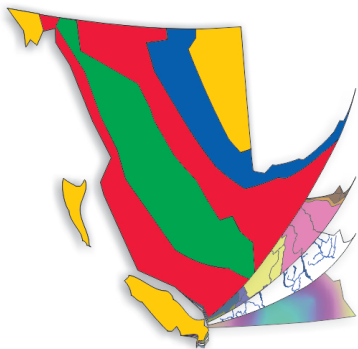

MDO activities

- Delivers technical presentations to domestic and international audiences about mineral and coal exploration and mining opportunities in British Columbia.
- Organizes industry presentations for domestic and international investment forums.
- Participates with industry associations, including AMEBC and MABC, on trade missions and marketing initiatives.
- Works with other provincial ministries to develop technical marketing materials about mining and mineral exploration in the province.
- Distributes and markets new BCGS geoscience products directly to the exploration community.



British Columbia Geological Survey online databases

The BCGS preserves, archives, and provides free web-based access to over a century's worth of geoscience information. Since 1995, MapPlace, the survey's database-driven web service, has provided open geoscience data and custom map-making tools to help discover mineral deposits and assess the mineral potential in British Columbia.



MapPlace

digital geoscience for British Columbia





BCGS activities


Generates
pre-competitive
geoscience data



Provides
confidential
expertise




Custodian of
geoscience
data for B.C.



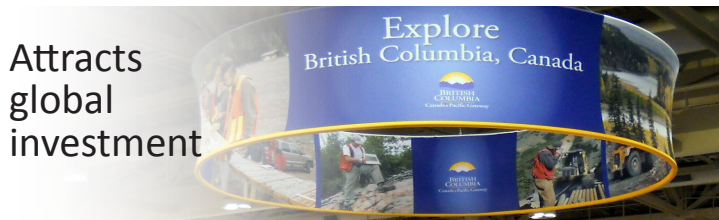
Monitors
industry
activity



Advises
government



Attracts
global
investment



Contacts

Mineral Development Office
300-865 Hornby Street
Vancouver, BC
Canada V6Z 2G3

Main office
5th floor, 1810 Blanshard Street
Victoria, BC
Canada V8T 4J1

Chief Geologist and Executive Director
Steve Rowins
(250) 952-0454; Stephen.Rowins@gov.bc.ca

Director, Cordilleran Geoscience Section
Adrian Hickin
(250) 953-3801; Adrian.Hickin@gov.bc.ca

Director, Resource Information Section
Larry Jones
(250) 952-0386; Larry.Jones@gov.bc.ca

Director, Mineral Development Office
Gordon Clarke
(604) 660-3332; Gordon.Clarke@gov.bc.ca

